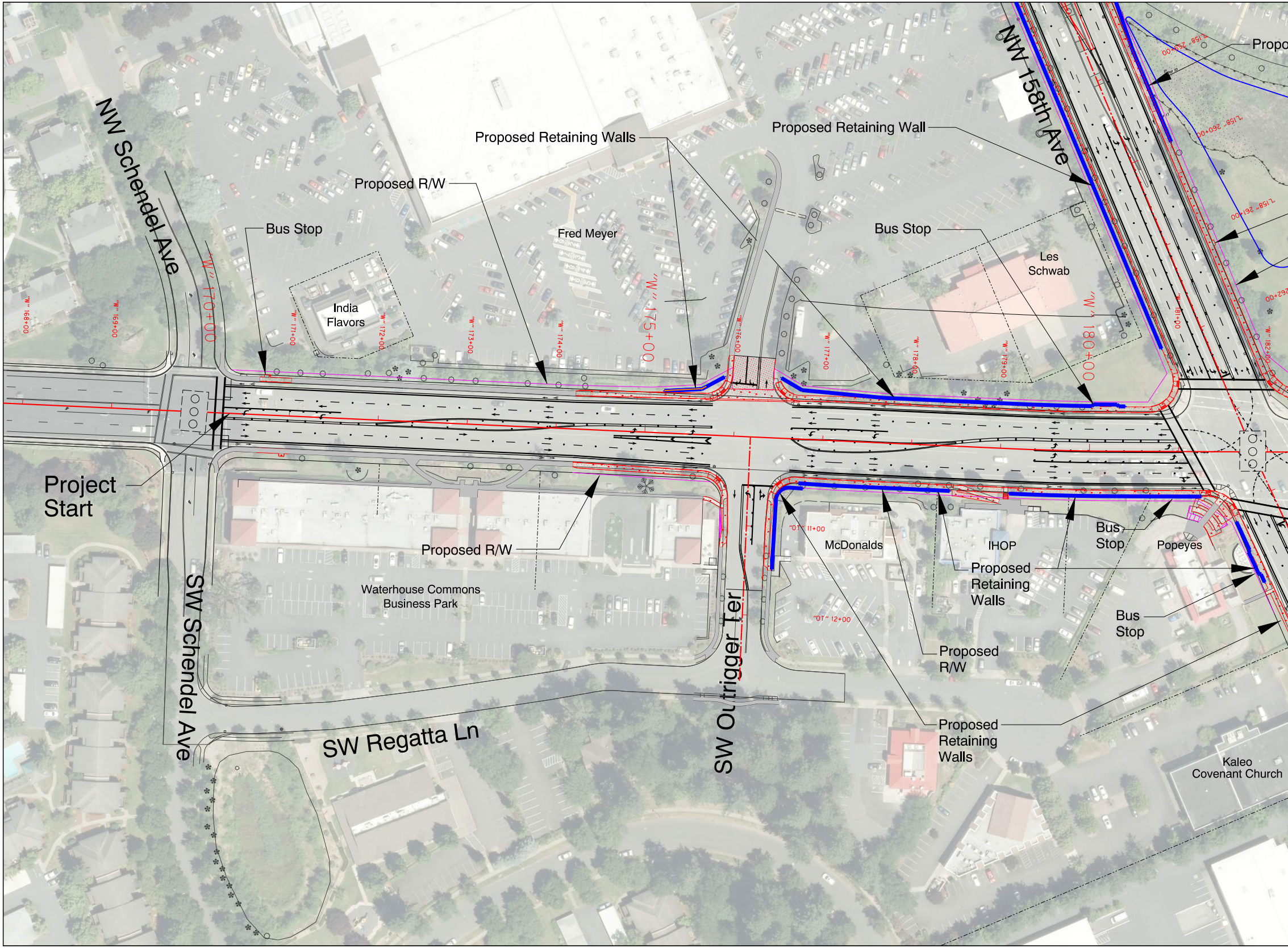
NW Schendel Ave
Proposed Retaining Walls
Proposed R/W
Bus Stop
Fred Meyer
India Flavors
Proposed Retaining Wall
NW 158th Ave
Propo
Bus Stop
Les Schwab
"W" 170+00
"W" 175+00
"W" 180+00
Project Start
Proposed R/W
Waterhouse Commons Business Park
SW Schendel Ave
SW Regatta Ln
SW Outrigger Ter
McDonalds
IHOP
Bus Stop
Popeyes
Proposed Retaining Walls
Bus Stop
Proposed R/W
Proposed Retaining Walls
Kaleo Covenant Church

P:\W\WPWX00000171\0400CAD\RH\Exhibits, Stripmaps, Etc\OPEN HOUSES\Open House #2 2023-05-16\CAD\2023-05-17 Walker Rd_Open House#1 Project stripmap with Aerial.dgn 5/24/2023 1:20:10 PM Rjxm

WALK

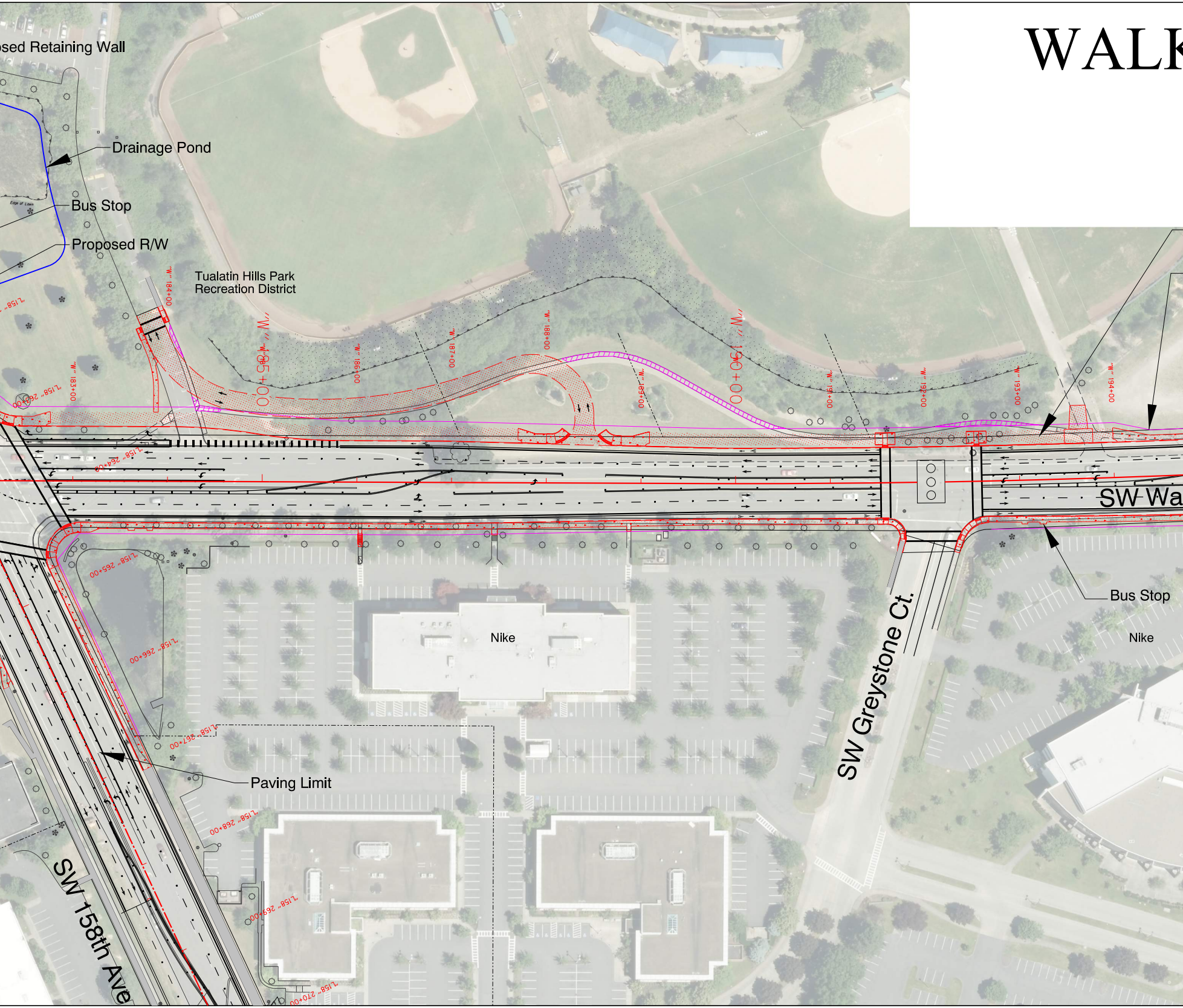
osed Retaining Wall
Drainage Pond
Bus Stop
Proposed R/W
Tualatin Hills Park
Recreation District
183+00
184+00
185+00
186+00
187+00
188+00
189+00
190+00
191+00
192+00
193+00
194+00
SW Wa
Bus Stop
Nike
Nike
SW Greystone Ct.
Paving Limit
SW 158th Ave
"L158" 262+00
"L158" 264+00
"L158" 265+00
"L158" 266+00
"L158" 267+00
"L158" 268+00
"L158" 269+00
"L158" 270+00

KER ROAD IMPROVEMENT PROJECT

S.W. Schendel Avenue to S.W. Butner Road

DAVID EVANS AND ASSOCIATES INC.

WASHINGTON COUNTY

MAY 18, 2023

0 30 60 120
FEET

SCALE: 1"=60'

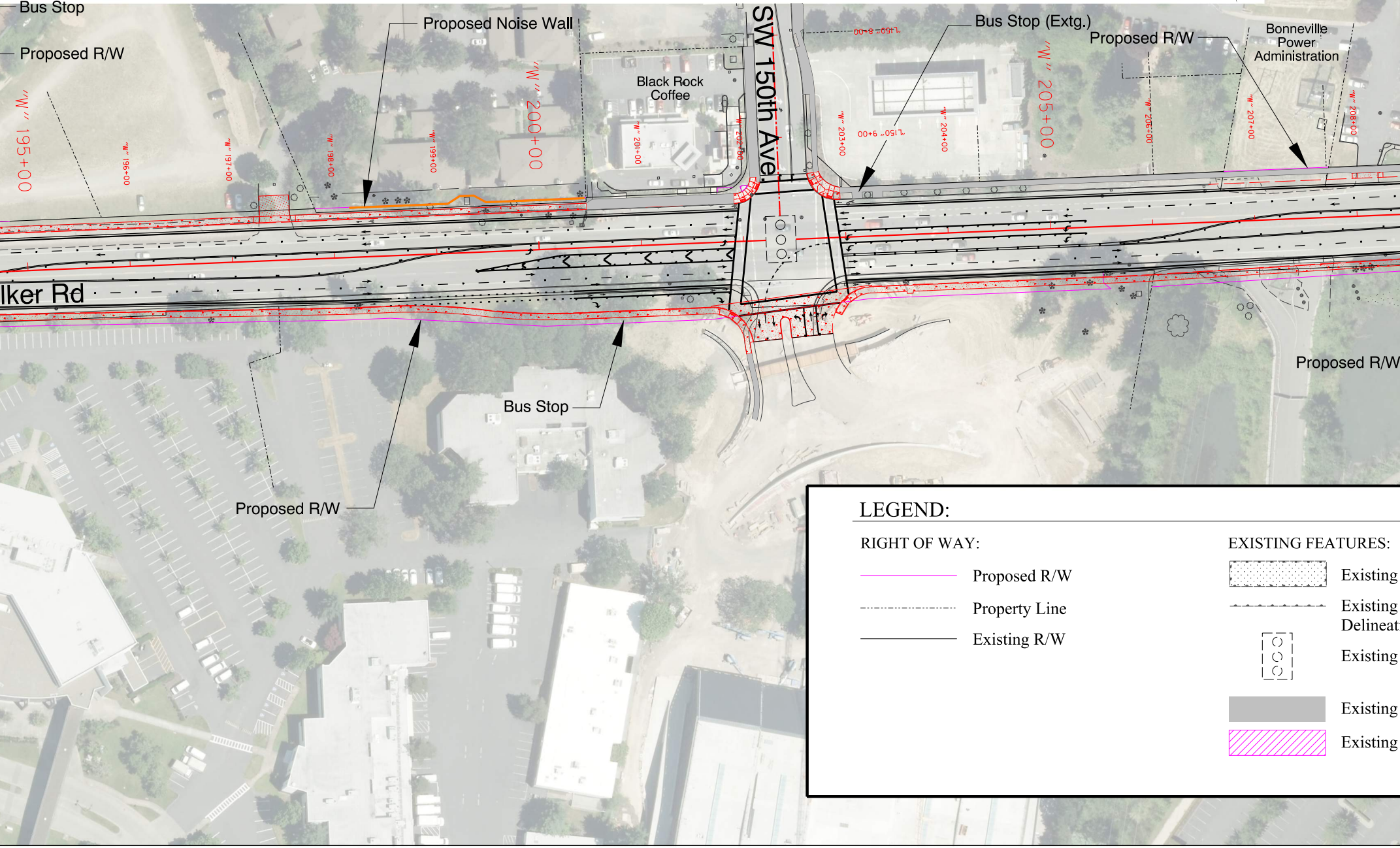
N
Bus Stop
Proposed R/W
Proposed Noise Wall
Black Rock Coffee
SW 150th Ave.
Bus Stop (Extg.)
Proposed R/W
Bonneville Power Administration
"W" 195+00
"W" 196+00
"W" 197+00
"W" 198+00
"W" 199+00
"W" 200+00
"W" 201+00
"W" 202+00
"150" 8+00
"W" 203+00
"150" 9+00
"W" 204+00
"W" 205+00
"W" 206+00
"W" 207+00
"W" 208+00
lker Rd
Proposed R/W
Bus Stop
Proposed R/W

LEGEND:

RIGHT OF WAY:

Proposed R/W

Property Line

Existing R/W

EXISTING FEATURES:

Existing

Existing
Delineat

Existing

Existing

Existing

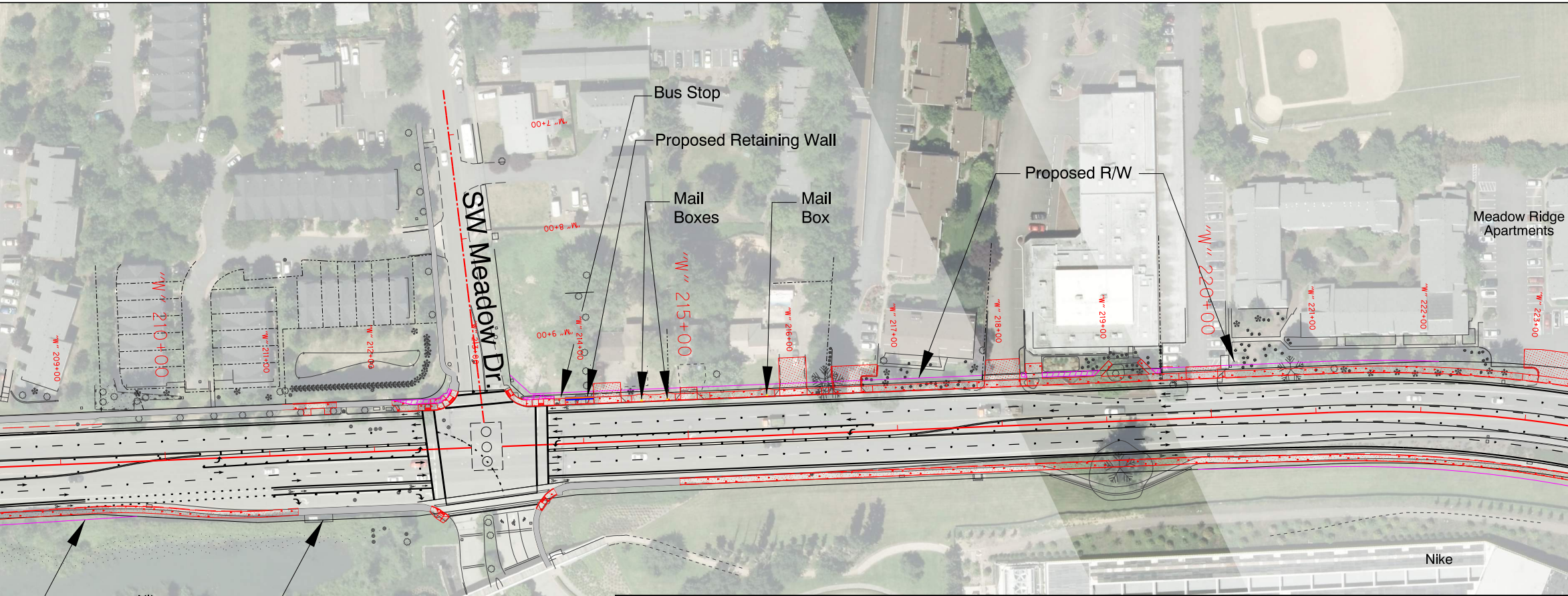
Bus Stop
Proposed Retaining Wall
Mail Boxes
Mail Box
Proposed R/W
Meadow Ridge Apartments
SW Meadow Dr.
"W" 7+00
"W" 8+00
"W" 9+00
"W" 209+00
"W" 210+00
"W" 211+00
"W" 212+00
"W" 213+00
"W" 214+00
"W" 215+00
"W" 216+00
"W" 217+00
"W" 218+00
"W" 219+00
"W" 220+00
"W" 221+00
"W" 222+00
"W" 223+00
Nike
Nike
Bus Stop (Extg.)

Wetland

Wetland
ion Boundary

Traffic Signal

Sidewalk To Remain

Sidewalk To Remove

PROPOSED FEATURES:

- ▨ Proposed Sidewalk
- — — — Proposed Curb
- — Proposed Retaining Wall
- — Proposed Noise Wall
- ○○○ Proposed Traffic Signal


R/W
98'
49'
49'
6' SIDEWALK
5' BIKE LANE
2' BUFFER
12' TRAVEL LANE
11.5' TRAVEL LANE
13' MEDIAN
11.5' TRAVEL LANE
12' TRAVEL LANE
2' BUFFER
5' BIKE LANE

TYPICAL ROADWAY SECTION

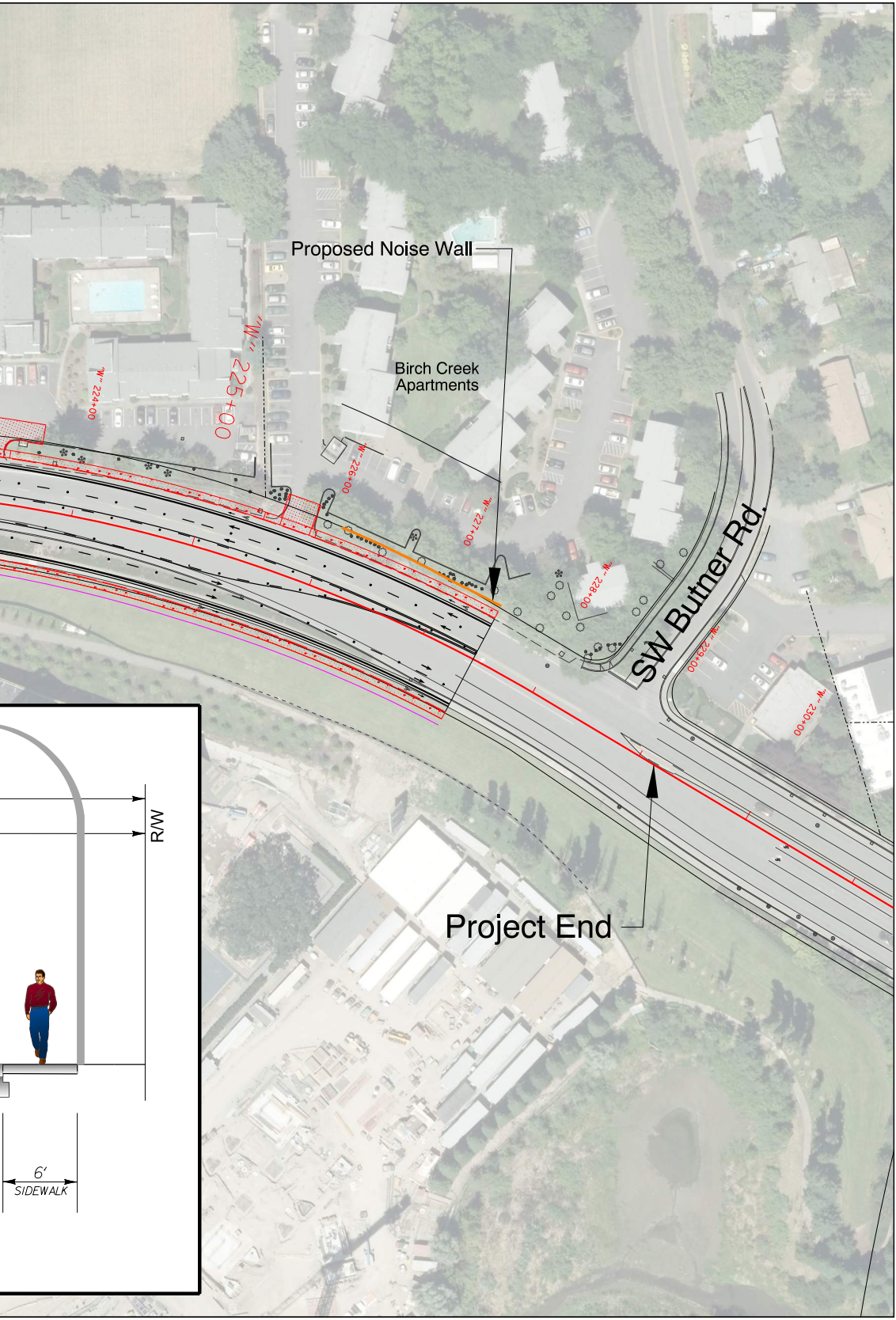
Proposed Noise Wall
Birch Creek Apartments
"W" 224+00
"W" 225+00
"W" 226+00
"W" 227+00
"W" 228+00
"W" 229+00
"W" 230+00
SW Butner Rd.
Project End
R/W
6'
SIDEWALK