






**Primary
Detour Route**

**Road
Closed**

**Secondary
Detour Route**

WASHINGTON COUNTY
OREGON
Dept. of Land Use & Transportation
Capital Project Services

**SW Tualatin-Sherwood Road
Detour Map**

-  Project Location
-  Highways
-  Major Roads
-  Minor Streets
-  Private Streets
-  MAX Light Rail
-  Railroads
-  Rivers & Lakes
-  Streams
-  County Boundary
-  Urban Growth Bdy.
-  Cities

For more information contact:
Capital Project Services
Main: 503-846-7800
Fax: 503-846-7810
lutproj@co.washington.or.us
www.wc-roads.com

KLF | May 15, 2023
Not to Scale

DISCLAIMER: This product is for informational purposes and may not have been prepared for, or be suitable for legal, engineering or surveying purposes. Users of this information should review or consult the primary data and information sources to ascertain the usability of the information.

