
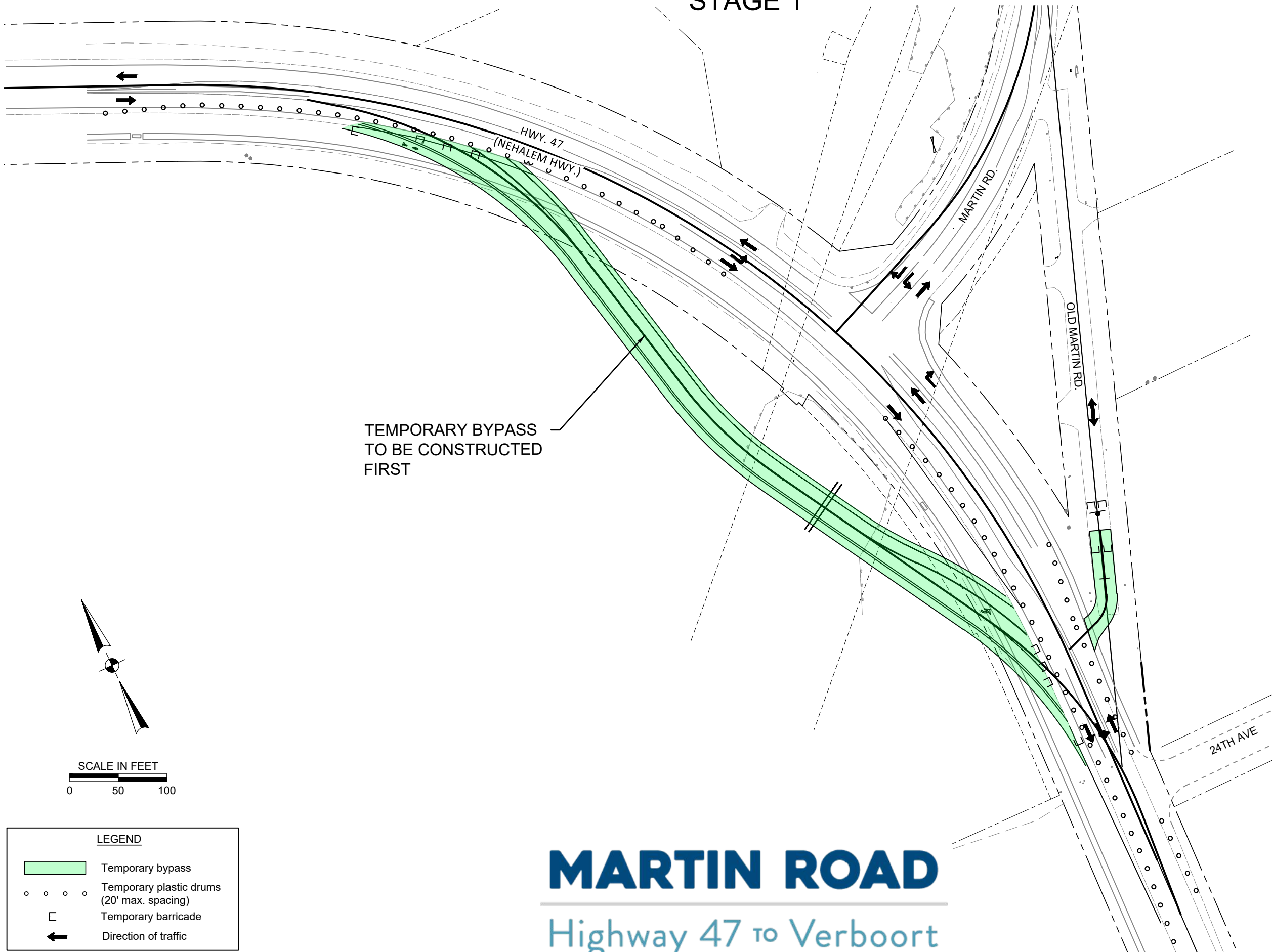

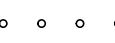




STAGE 1



SCALE IN FEET
0 50 100

LEGEND	
	Temporary bypass
	Temporary plastic drums (20' max. spacing)
	Temporary barricade
	Direction of traffic

MARTIN ROAD

Highway 47 to Verboort

STAGE 2

HWY. 47
(NEHALEM HWY.)

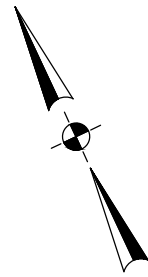
MATCH LINE

MATCH LINE

OLD MARTIN RD.

24TH AVE.

Temporary
bypass open



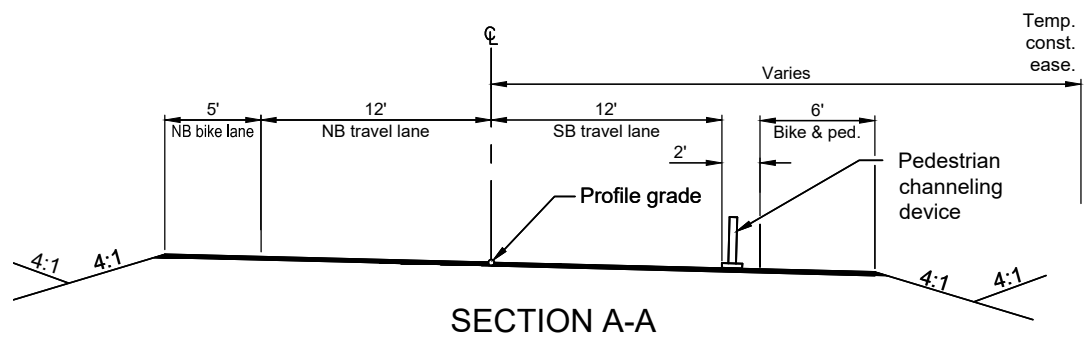
LEGEND

Under construction

* NOTE:
Use temporary removable tape for
markings on existing asphalt.

STAGE 2

1. Install Stage 2 traffic control signs and devices. Install temp. striping and remove extg. conflicting striping.
2. Construct bridge and roadway. Install permanent signing and striping within Stage 2 limits
3. For corresponding temporary pedestrian routing plan, see shts. 2C-18 and 2C-19. Pedestrian and traffic items must be installed concurrently. The temporary pedestrian access route must be maintained.
4. Maintain driveway access at all times on Old Martin Road and Martin Road.



MARTIN ROAD

Highway 47 to Verboort

STAGE 3



REMOVE TEMPORARY DETOUR

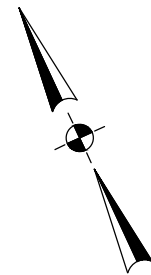
REMOVE TEMPORARY CONNECTION

OLD MARTIN RD.

24TH AVE.

MARTIN ROAD

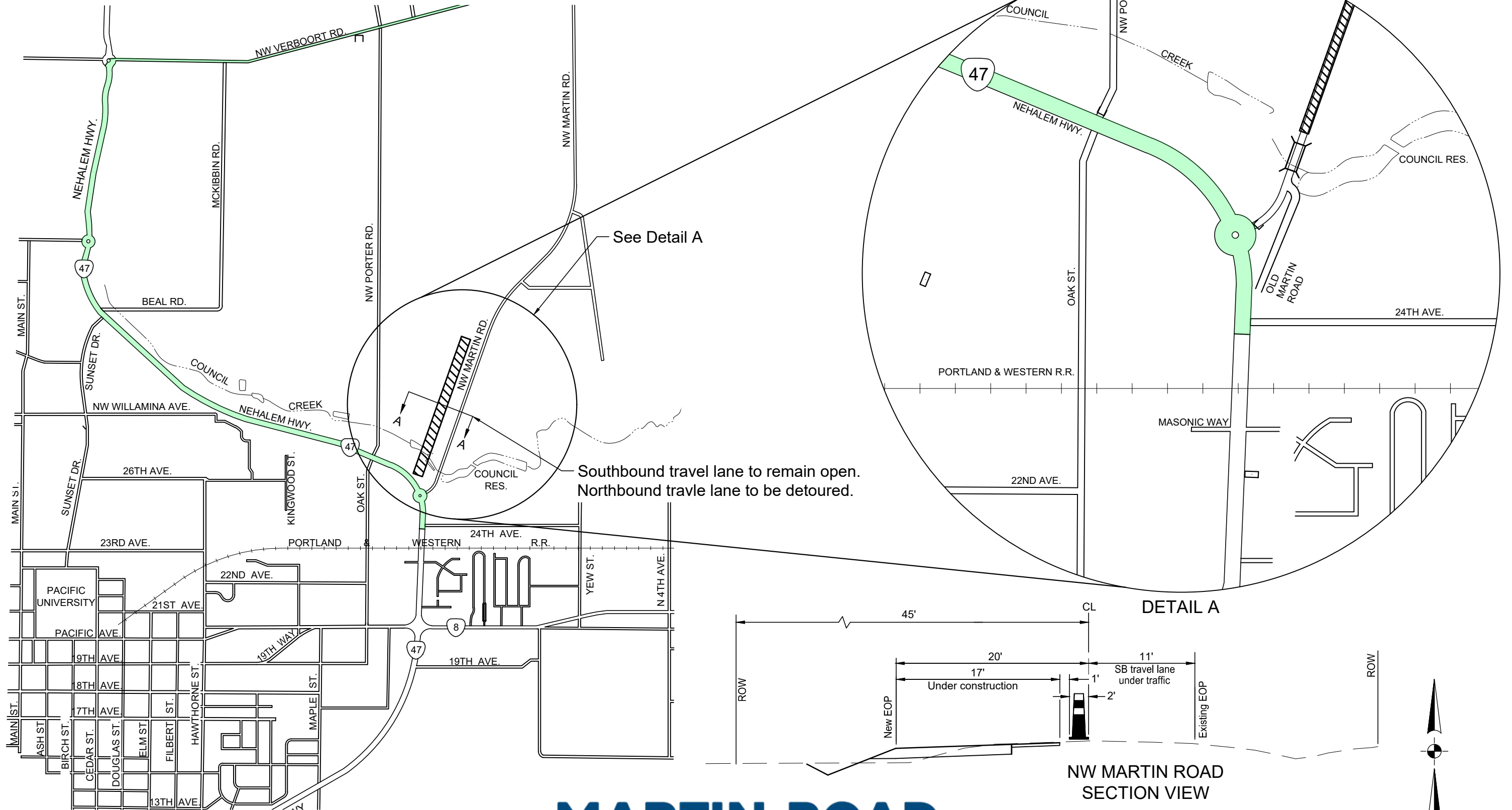
Highway 47 to Verboort



SCALE IN FEET
0 50 100

STAGE 4

DETOUR & ADVANCED SIGNING (ALL PHASES)



MARTIN ROAD

Highway 47 to Verboort