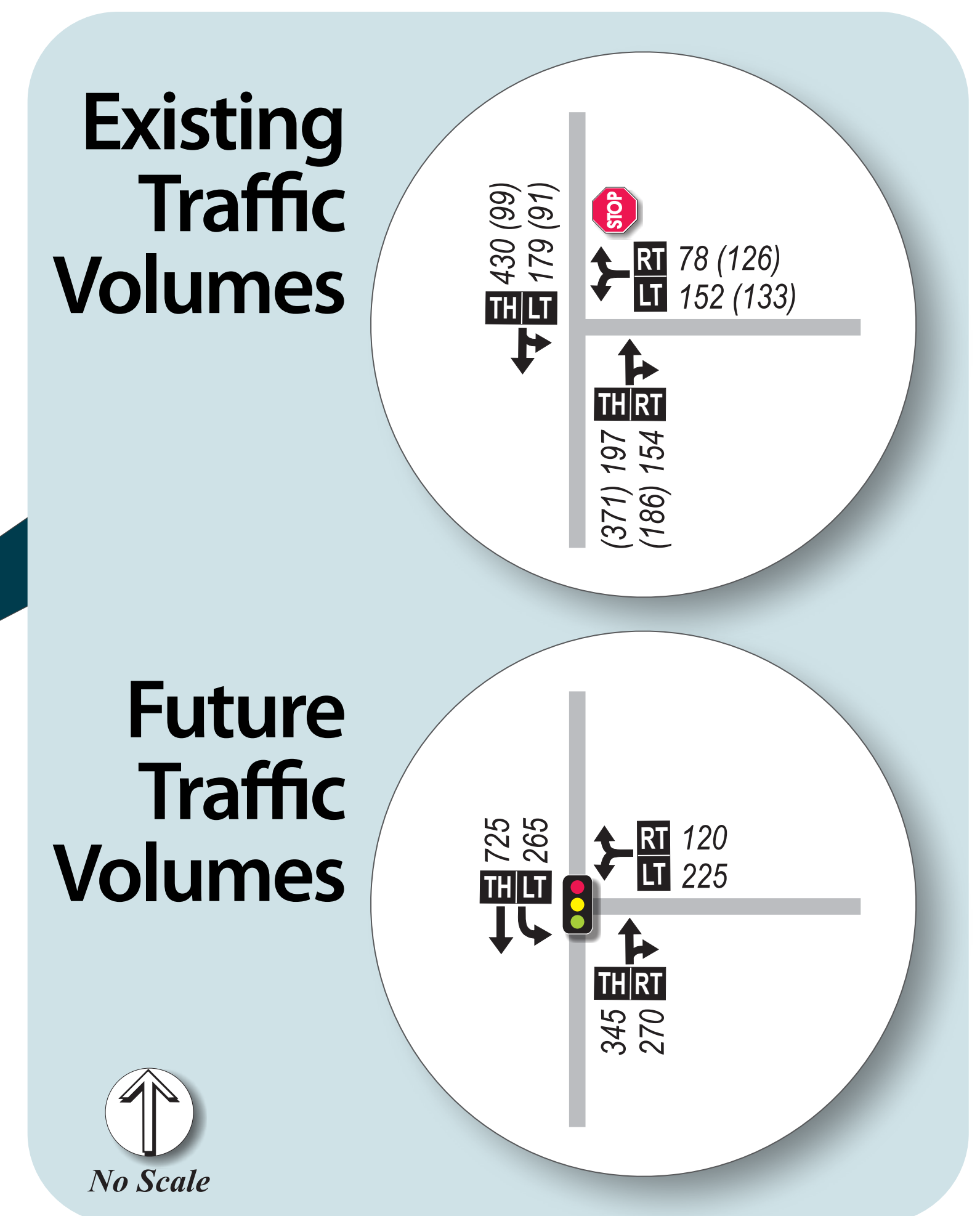
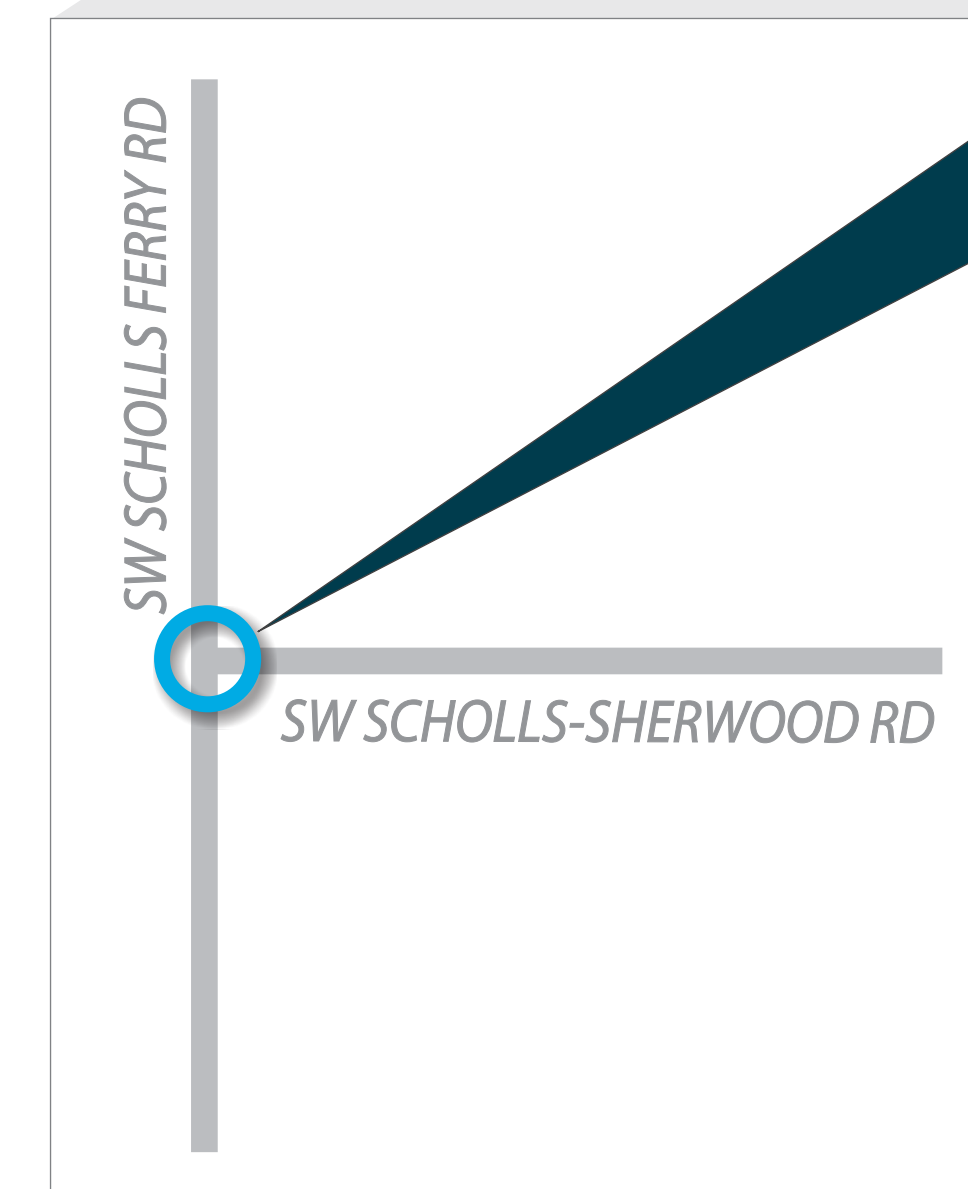
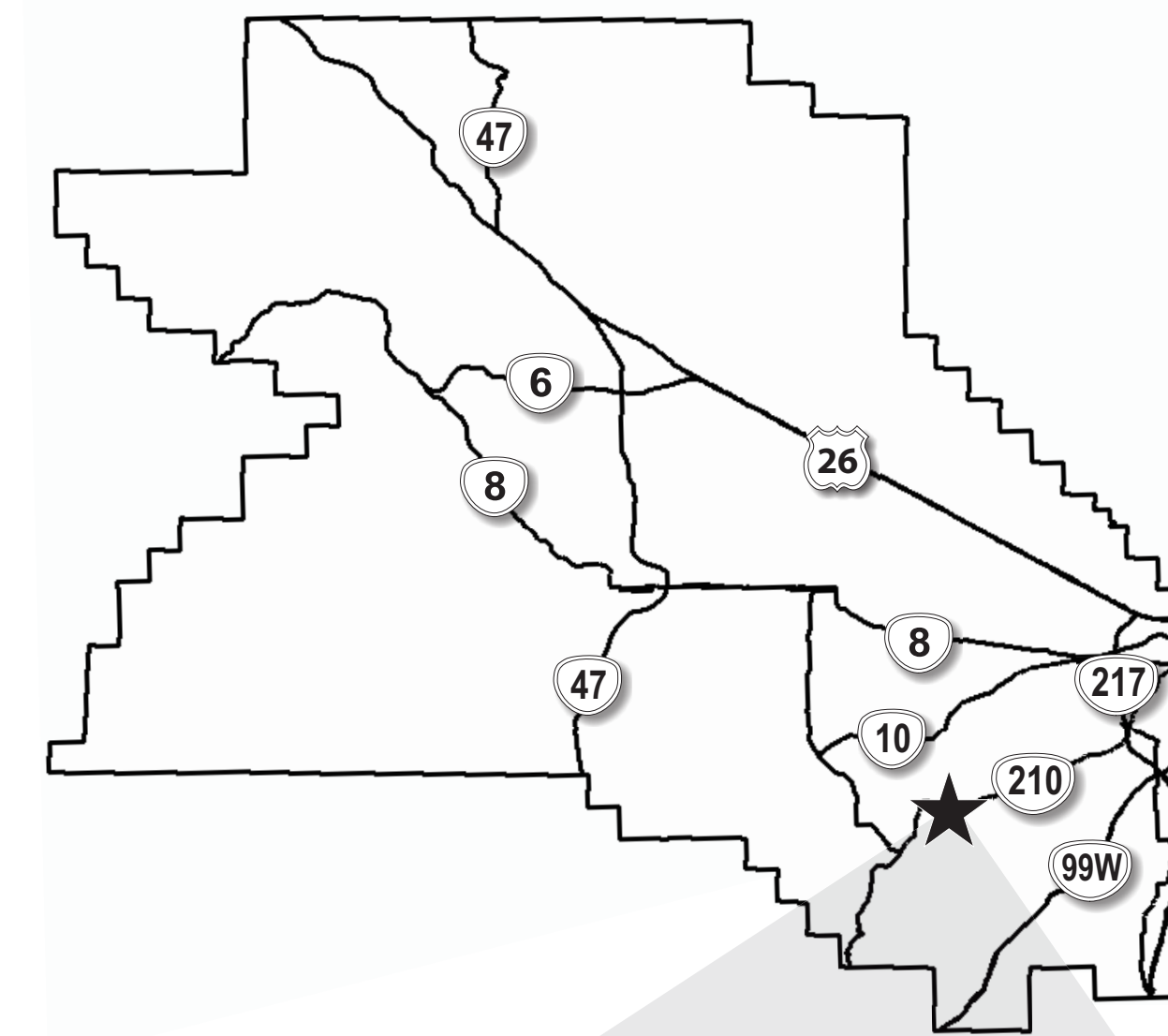


Existing & Future Conditions

Washington County Scholls Ferry Road/Scholls-Sherwood Road Improvements



Intersection Operations Analysis

Intersection	Control	AM Peak Hour			PM Peak Hour		
		V/C	LOS	Delay (sec)	V/C	LOS	Delay (sec)
Existing Scenario							
SW Scholls Ferry Rd/SW Scholls-Sherwood Rd	TWSC	0.87 (WB)	A/F	138.9(WB)	1.11(WB)	A/F	138.9(WB)
Future Scenario							
SW Scholls Ferry Rd/SW Scholls-Sherwood Rd	TWSC	-	-	-	>5.0 (WB)	B/F	>300(WB)
Future Mitigated Scenario							
SW Scholls Ferry Rd/SW Scholls-Sherwood Rd	Signal	-	-	-	0.94	C	33.2

TWSC = Two-way Stop Control

- Study Intersection
- Stop Sign
- Traffic Signal
- Lane Configuration
- PM (AM) Peak Hour Traffic Volumes
- Volume Turn Movement (Left-Thru-Right)

