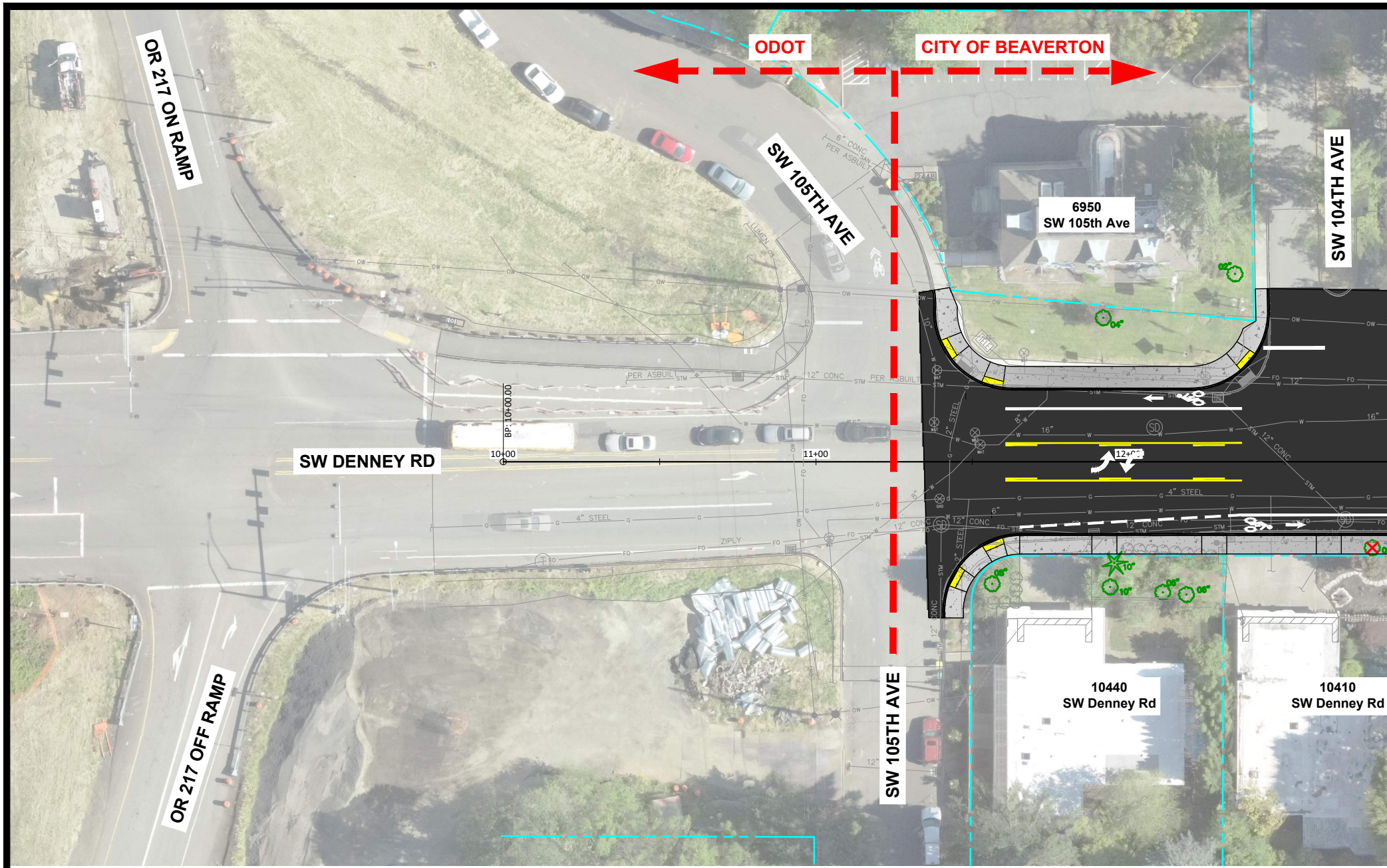
OR 217 ON RAMP
ODOT
CITY OF BEAVERTON
SW 105TH AVE
6" CONC SAN PER ASBUILT
6950
SW 105th Ave
SW 104TH AVE
PER ASBUILT
12" CONC
PER ASBUILT
16"
BP: 10+00.00
SW DENNEY RD
10+00
11+00
12+00
4" STEEL
12" CONC
ZIPLY
OR 217 OFF RAMP
SW 105TH AVE
10440
SW Denney Rd
10410
SW Denney Rd

# SW DENNEY ROAD - SW 105TH AV

## ALTERNATIVE 1 - 3-LANE CITY STANDARD SECTION

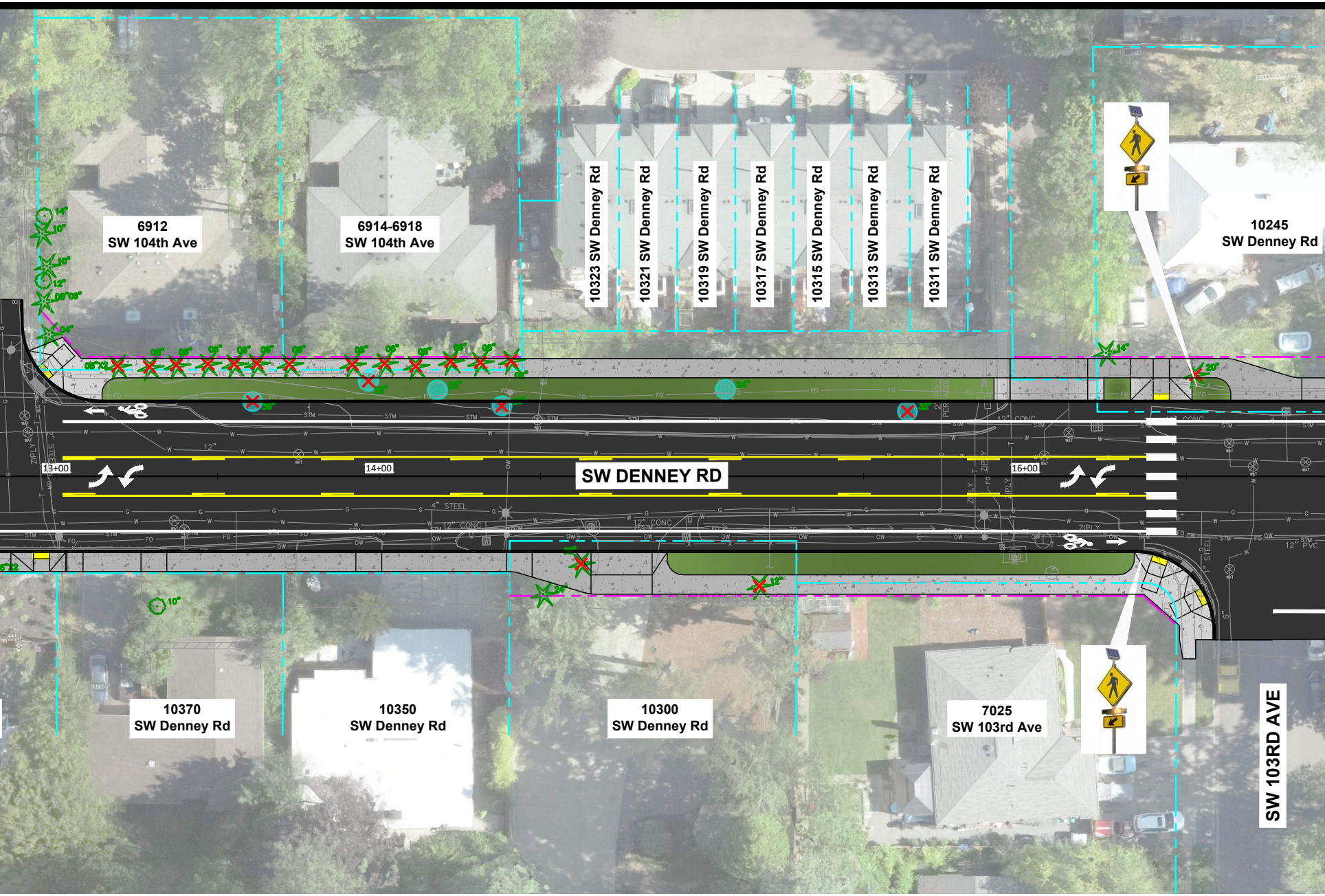
6912
SW 104th Ave
6914-6918
SW 104th Ave
10323 SW Denney Rd
10321 SW Denney Rd
10319 SW Denney Rd
10317 SW Denney Rd
10315 SW Denney Rd
10313 SW Denney Rd
10311 SW Denney Rd
10245
SW Denney Rd
13+00
14+00
SW DENNEY RD
16+00
10370
SW Denney Rd
10350
SW Denney Rd
10300
SW Denney Rd
7025
SW 103rd Ave
SW 103RD AVE

# E to SCHOLLS FERRY RD

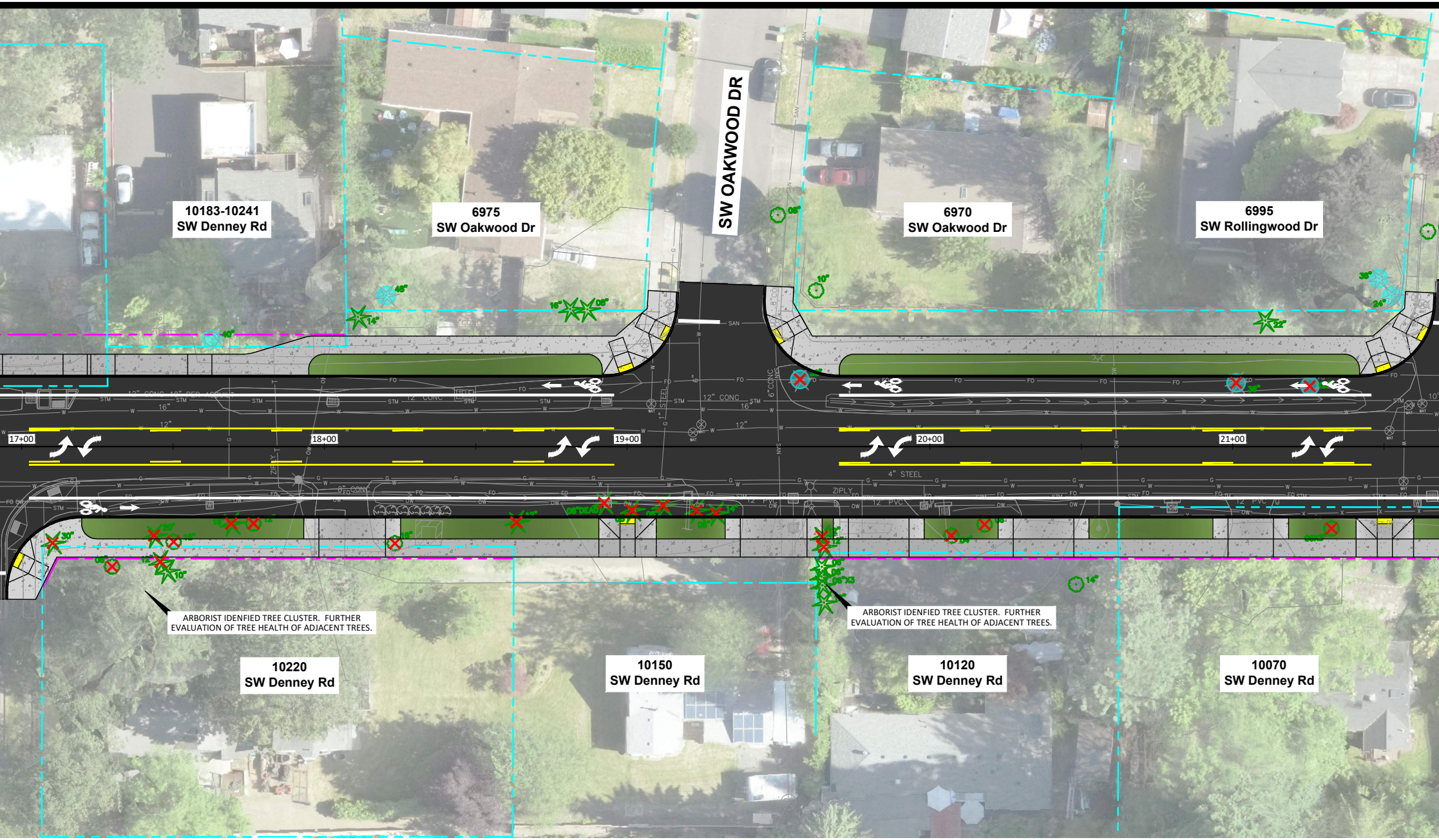
10183-10241
SW Denney Rd
6975
SW Oakwood Dr
SW OAKWOOD DR
6970
SW Oakwood Dr
6995
SW Rollingwood Dr
17+00
18+00
19+00
20+00
21+00
12" CONC
4" STEEL
ZIPLY
12" PVC
10220
SW Denney Rd
10150
SW Denney Rd
10120
SW Denney Rd
10070
SW Denney Rd

ARBORIST IDENFIED TREE CLUSTER. FURTHER EVALUATION OF TREE HEALTH OF ADJACENT TREES.

ARBORIST IDENFIED TREE CLUSTER. FURTHER EVALUATION OF TREE HEALTH OF ADJACENT TREES.

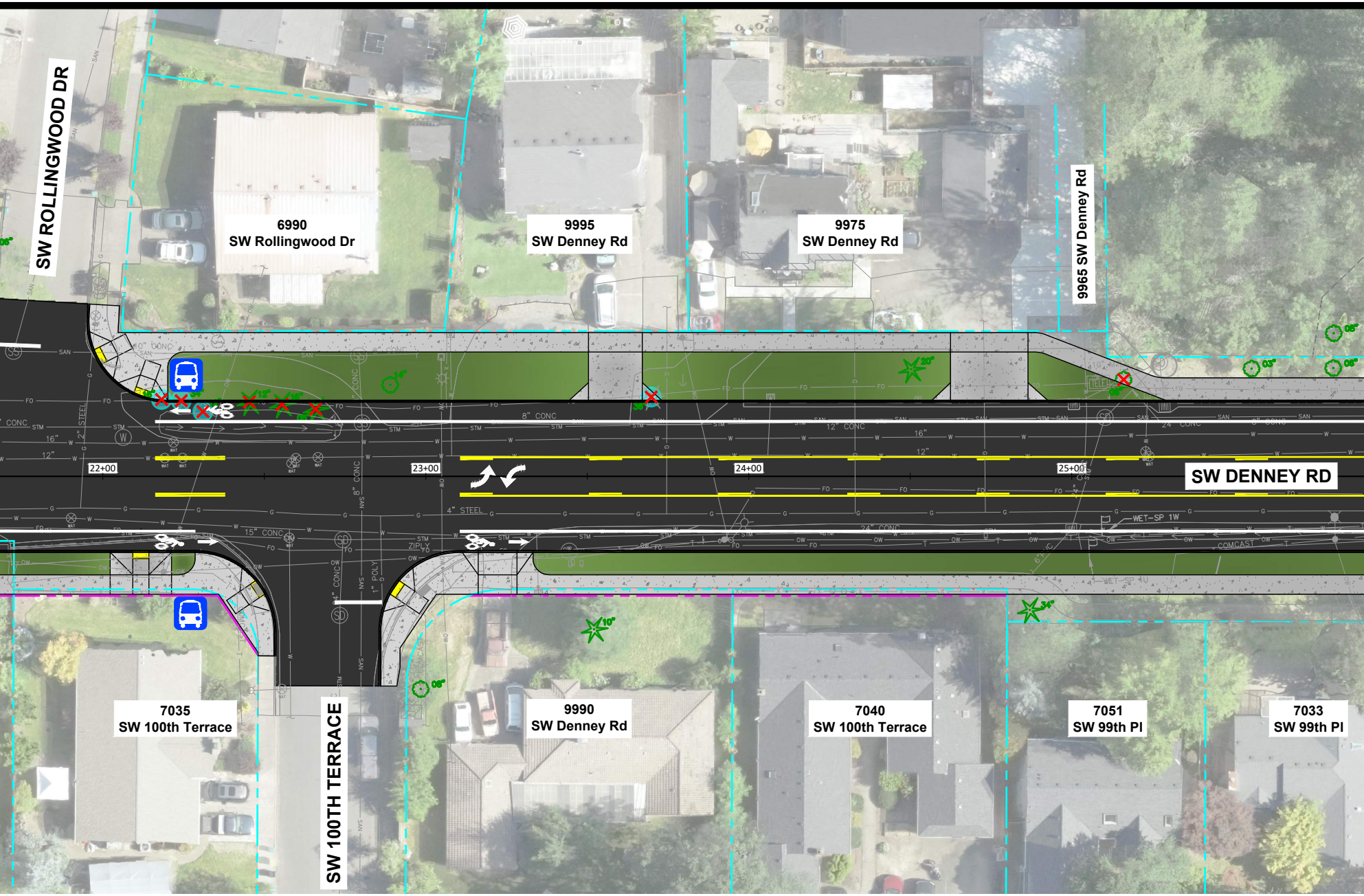
SW ROLLINGWOOD DR
6990
SW Rollingwood Dr
9995
SW Denney Rd
9975
SW Denney Rd
9965 SW Denney Rd
SW DENNEY RD
22+00
23+00
24+00
25+00
8" CONC
12" CONC
16"
12"
24" CONC
15" CONC
4" STEEL
WET-SP 1W
COMCAST
ZIPLY
1" POLY
SW 100TH TERRACE
7035
SW 100th Terrace
9990
SW Denney Rd
7040
SW 100th Terrace
7051
SW 99th Pl
7033
SW 99th Pl

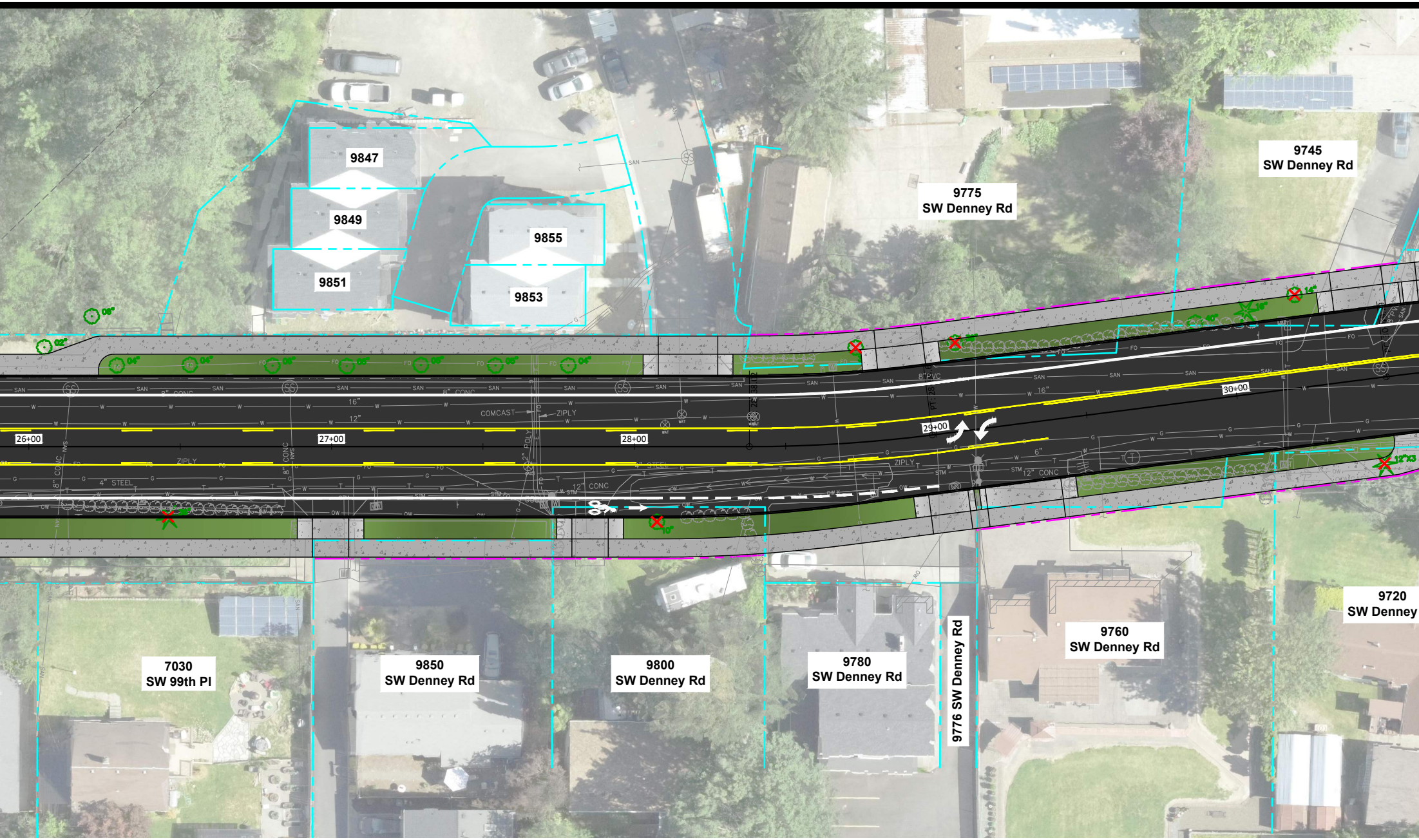
9847
9849
9851
9855
9853
9775 SW Denney Rd
9745 SW Denney Rd
26+00
27+00
28+00
29+00
30+00
COMCAST
ZIPLY
8" CONC
16"
12"
4" STEEL
12" CONC
8" PVC
6"
SAN
W
FO
G
T
STM
OW
7030 SW 99th Pl
9850 SW Denney Rd
9800 SW Denney Rd
9780 SW Denney Rd
9776 SW Denney Rd
9760 SW Denney Rd
9720 SW Denney

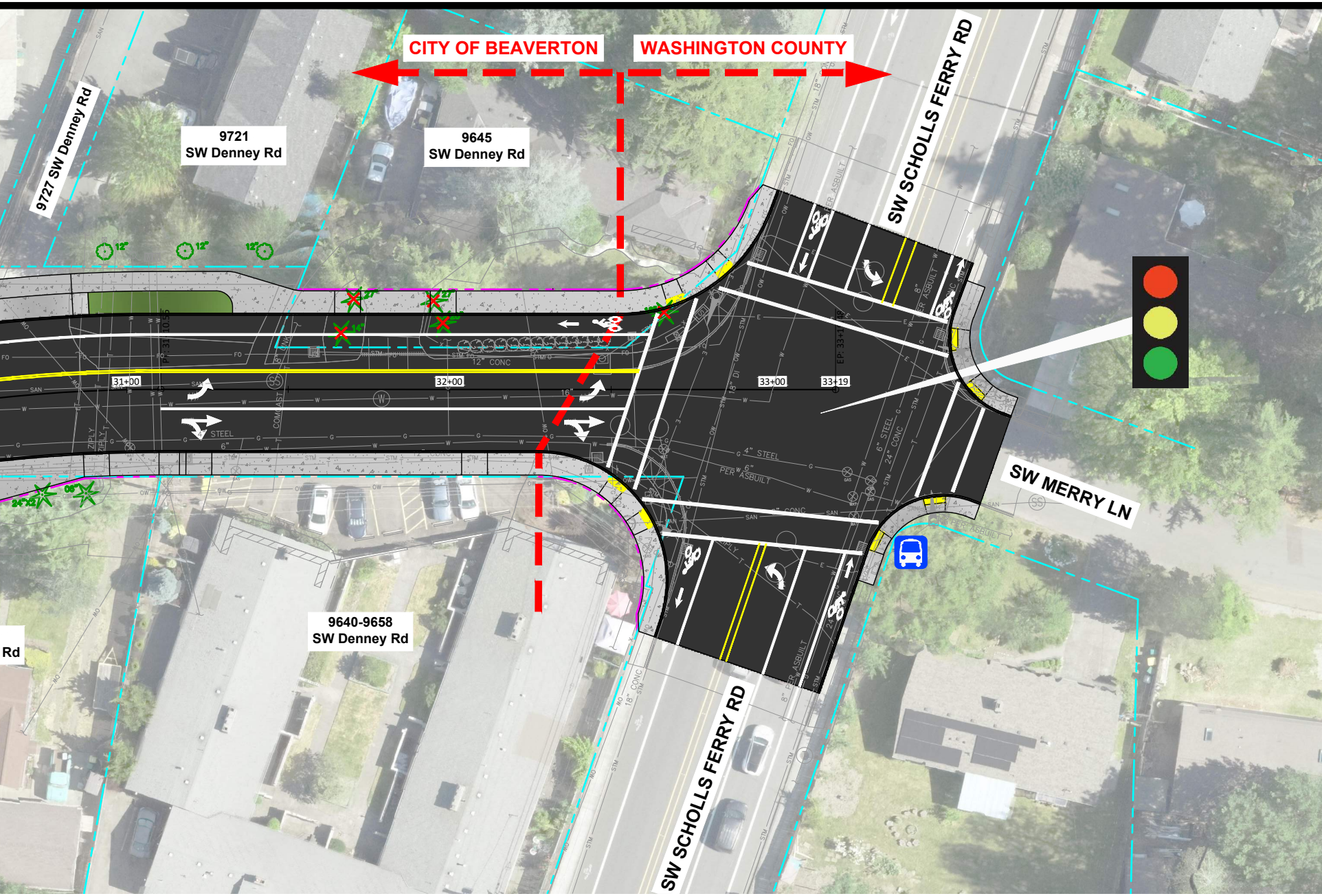
CITY OF BEAVERTON
WASHINGTON COUNTY
9721 SW Denney Rd
9645 SW Denney Rd
9727 SW Denney Rd
9640-9658 SW Denney Rd
Rd
SW SCHOLLS FERRY RD
SW SCHOLLS FERRY RD
SW MERRY LN
31+00
32+00
33+00
33+19
12"
12"
12"
12" CONC
16"
18"
4" STEEL
6" PER ASBUILT
6" STEEL
24" CONC
8" PER ASBUILT
SAN
STM
W
G
GAS
OW
FO
COMCAST
ZIPLY
PER ASBUILT

NOTE: ALL INFORMATION INCLUDING REMOVAL OF TREES IS PRELIMINARY AND SUBJECT TO CHANGE. FINAL TREE REMOVAL WILL BE BASED ON ARBORIST EVALUATION OF THE PROPOSED IMPROVEMENTS.

**PRELI**

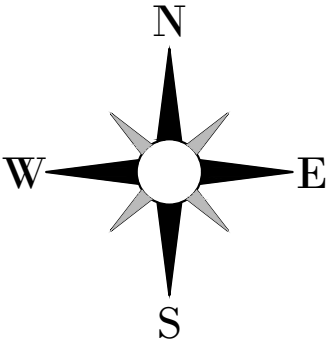

**SCALE: 1" = 20'**

## LEGEND:

| | |
|---|---|
| ✲ | EXISTING TREES |
| ✲ | EXISTING SIGNIFICANT GROVE TREES |
| ✗ | REMOVE TREE |
| 🚌 | EXISTING BUS STOP |
| – – – – | EXISTING ROW LINE |
| – – – – | PROPOSED ROW LINE |
| ■ | PROPOSED AC |
| 🟩 | PROPOSED PLANTER |
| ▨ | PROPOSED SIDEWALK |



NEW SIGNAL

NEW RECTANGULAR
RAPID FLASHING BEACON

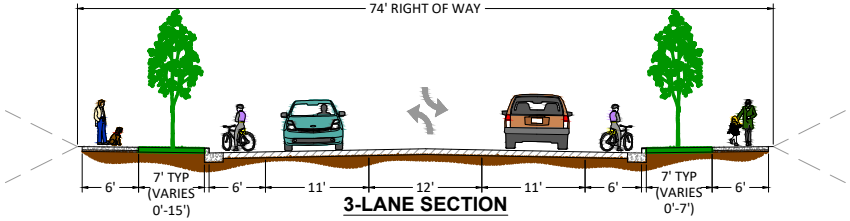
74' RIGHT OF WAY
6'
7' TYP (VARIES 0'-15')
6'
11'
12'
11'
6'
7' TYP (VARIES 0'-7')
6'
3-LANE SECTION

## TYPICAL SECTION

Beaverton
OREGON

WASHINGTON COUNTY OREGON

HHPR Harper
Houf Peterson
Righellis Inc.
ENGINEERS ◆ PLANNERS
LANDSCAPE ARCHITECTS ◆ SURVEYORS

**MINARY - SUBJECT TO CHANGE**