Roy Rogers Road Improvements

Project Aerial

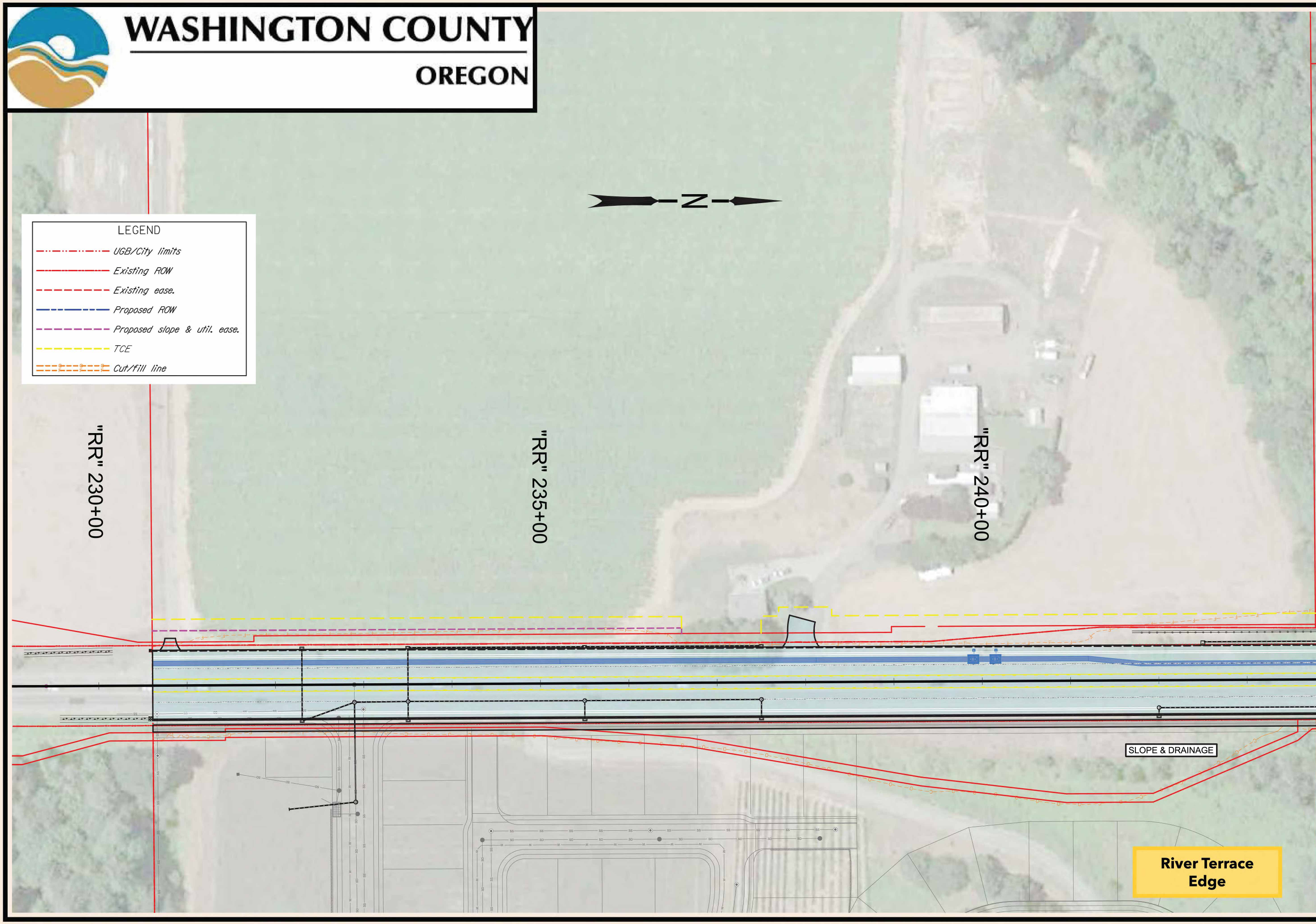
WASHINGTON COUNTY
OREGON
N
LEGEND
UGB/City limits
Existing ROW
Existing ease.
Proposed ROW
Proposed slope & util. ease.
TCE
Cut/fill line
"RR" 230+00
"RR" 235+00
"RR" 240+00
SLOPE & DRAINAGE

River Terrace Edge

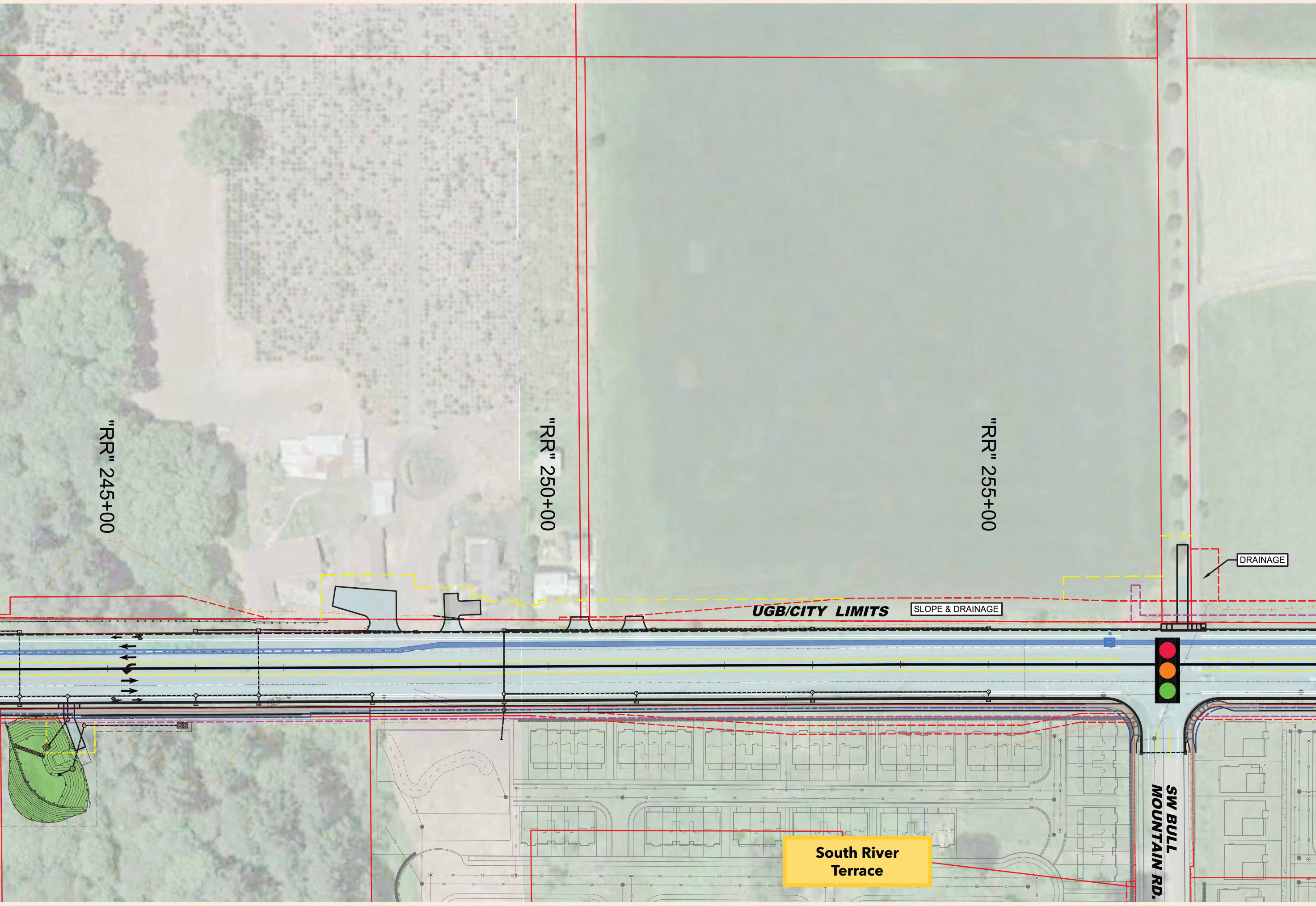
"RR" 245+00
"RR" 250+00
"RR" 255+00
DRAINAGE
UGB/CITY LIMITS
SLOPE & DRAINAGE
South River Terrace
SW BULL MOUNTAIN RD.

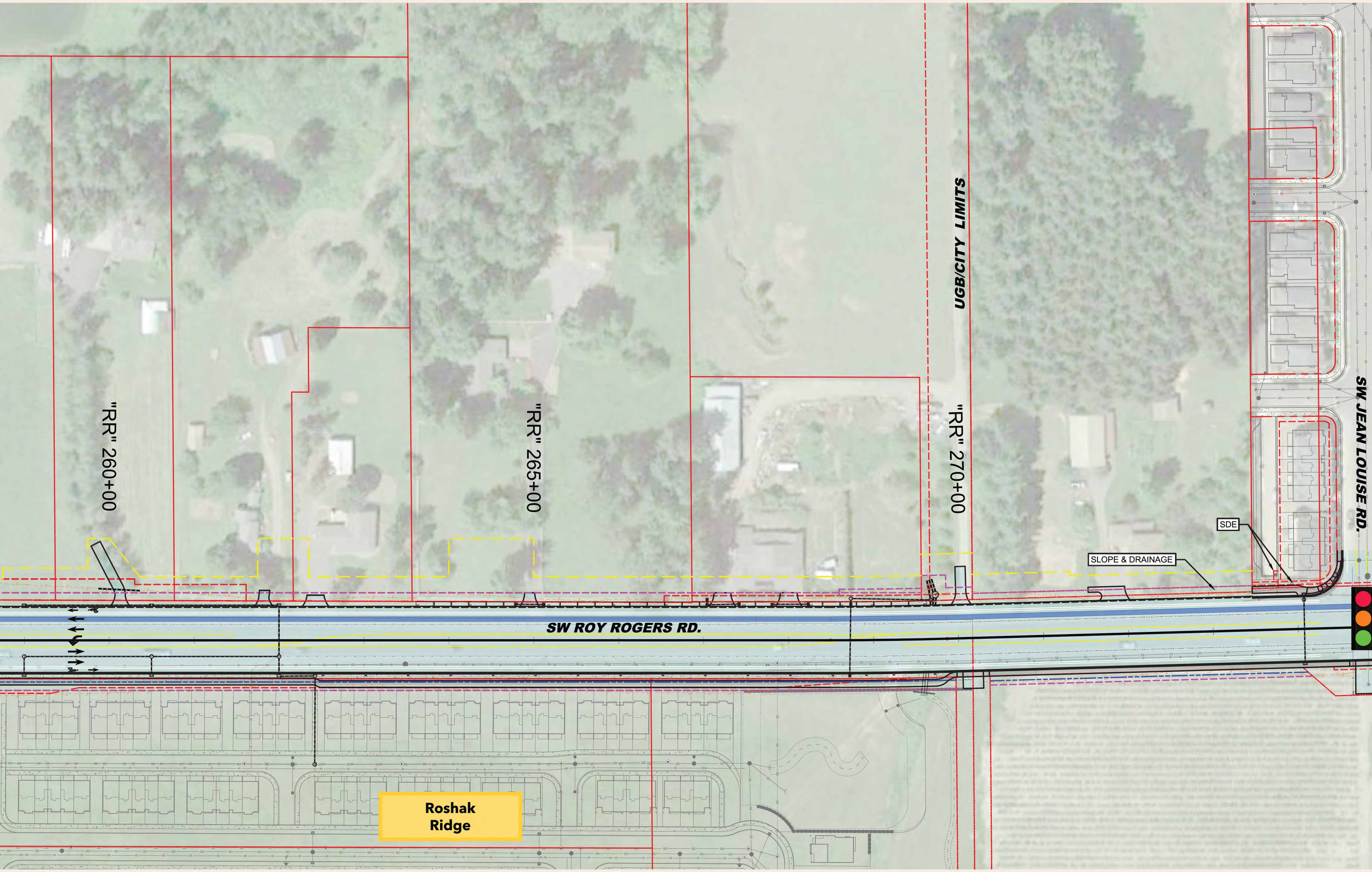
"RR" 260+00
"RR" 265+00
"RR" 270+00
UGB/CITY LIMITS
SW JEAN LOUISE RD.
SDE
SLOPE & DRAINAGE
SW ROY ROGERS RD.
Roshak Ridge

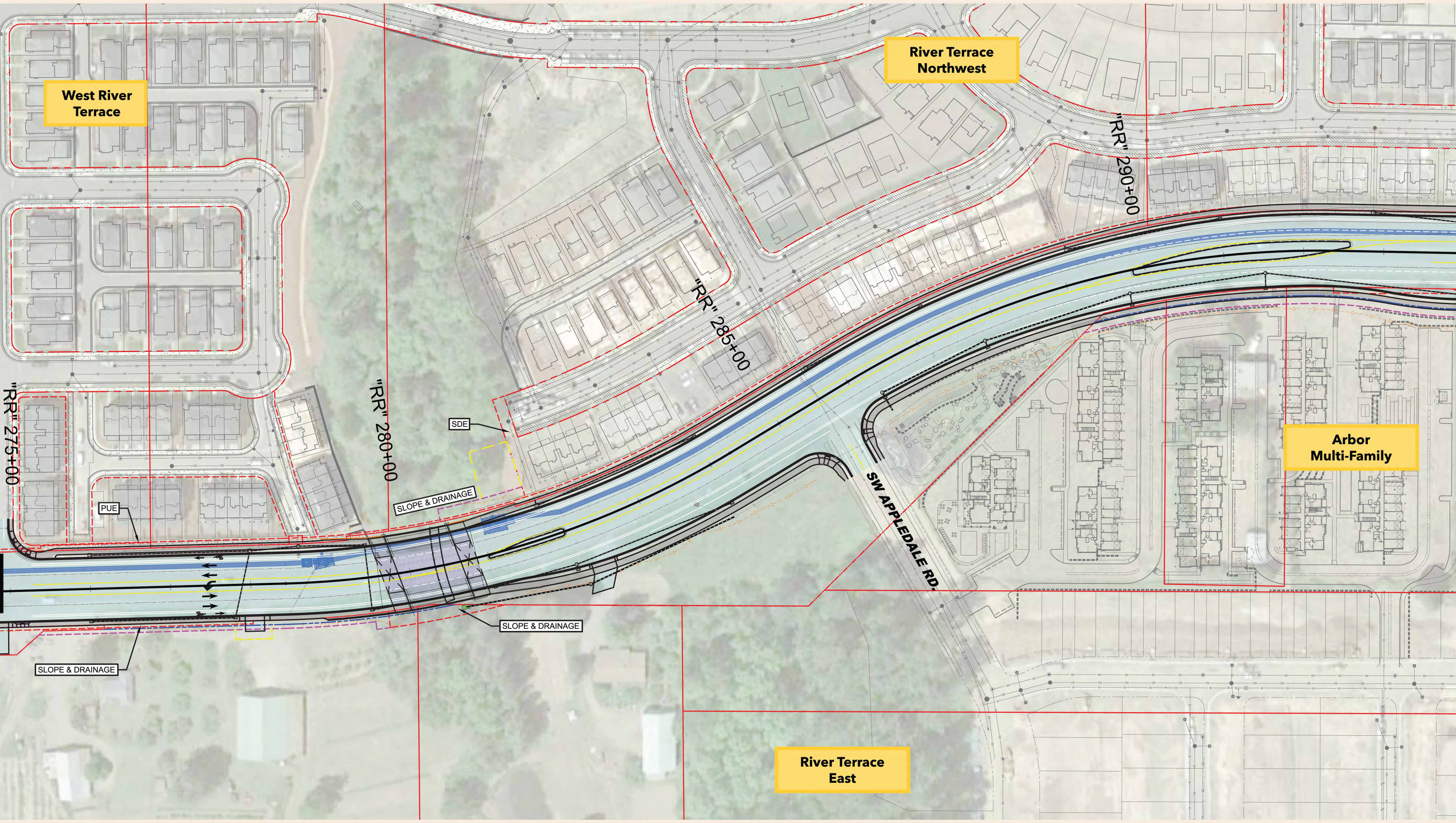
West River Terrace
River Terrace Northwest
"RR" 290+00
"RR" 285+00
"RR" 280+00
"RR" 275+00
SDE
PUE
SLOPE & DRAINAGE
SLOPE & DRAINAGE
SLOPE & DRAINAGE
SW APPLEDALE RD.
Arbor Multi-Family
River Terrace East

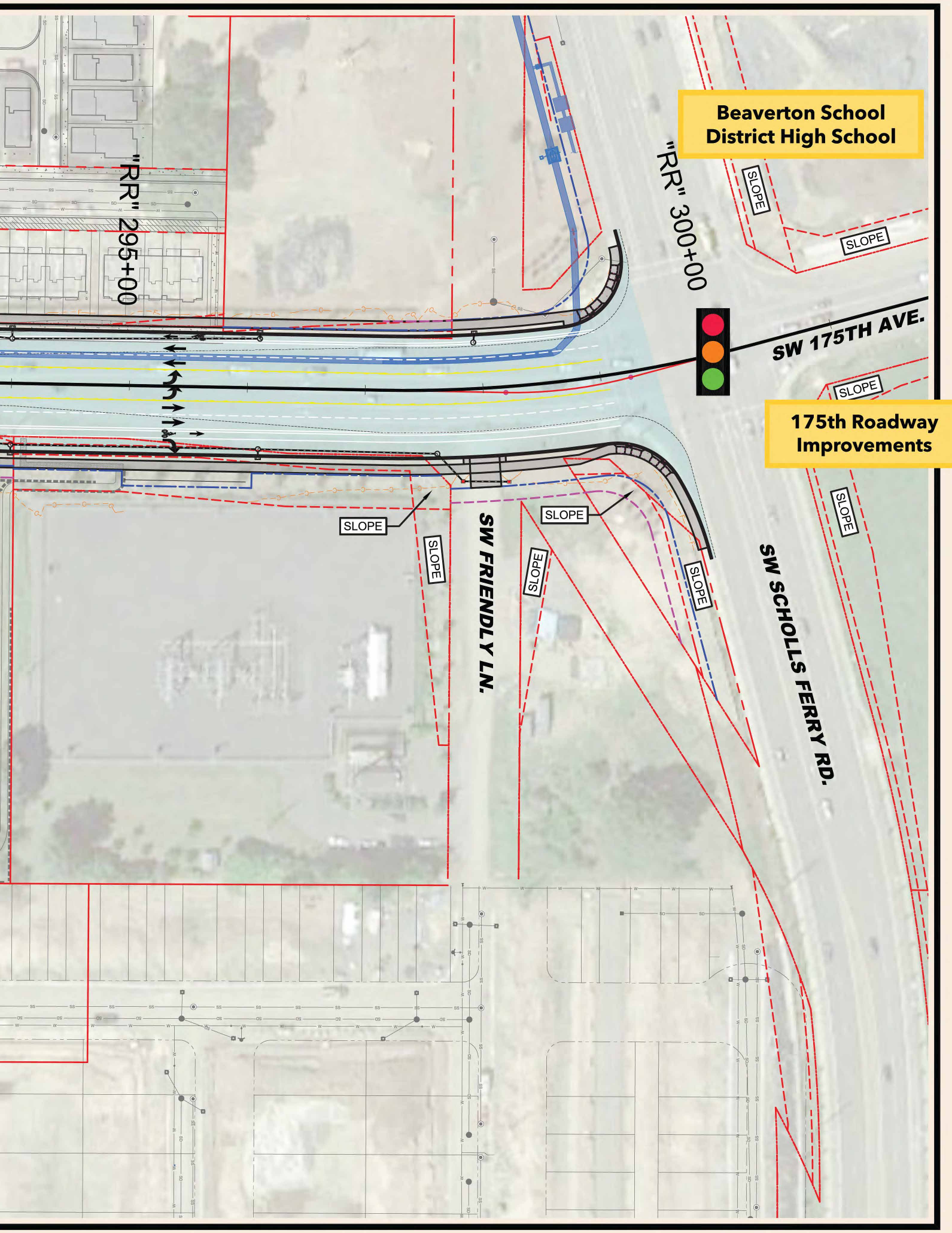
Beaverton School District High School
"RR" 300+00
SLOPE
SLOPE
"RR" 295+00
SW 175TH AVE.
SLOPE
175th Roadway Improvements
SLOPE
SLOPE
SLOPE
SLOPE
SLOPE
SLOPE
SW FRIENDLY LN.
SW SCHOLLS FERRY RD.