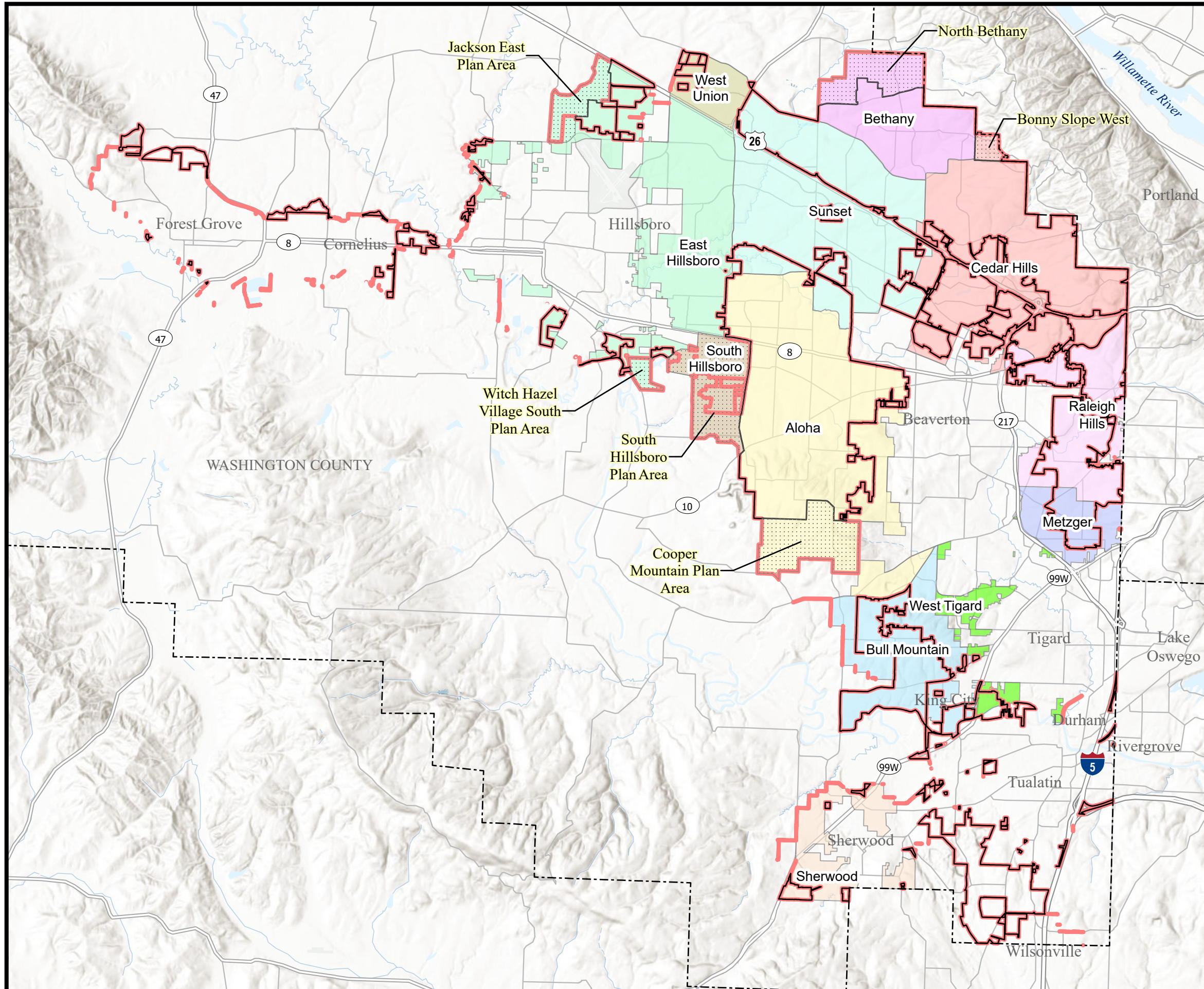


**Figure 1
Vicinity Map**

8/9/2023

**Washington County Limited Goal 5
Program Update**

Habitat Inventory



Legend

- UUA Boundary
- Map Refinement Area
- Community Plan Mapping to Supercede
- County Boundary
- Community Plan Boundaries**
- Aloha
- Bethany
- Bull Mountain
- Cedar Hills
- East Hillsboro
- Metzger
- Raleigh Hills
- Sherwood
- South Hillsboro
- Sunset
- West Tigard
- West Union

Basemap: ESRI World Terrain Base and Hillshade


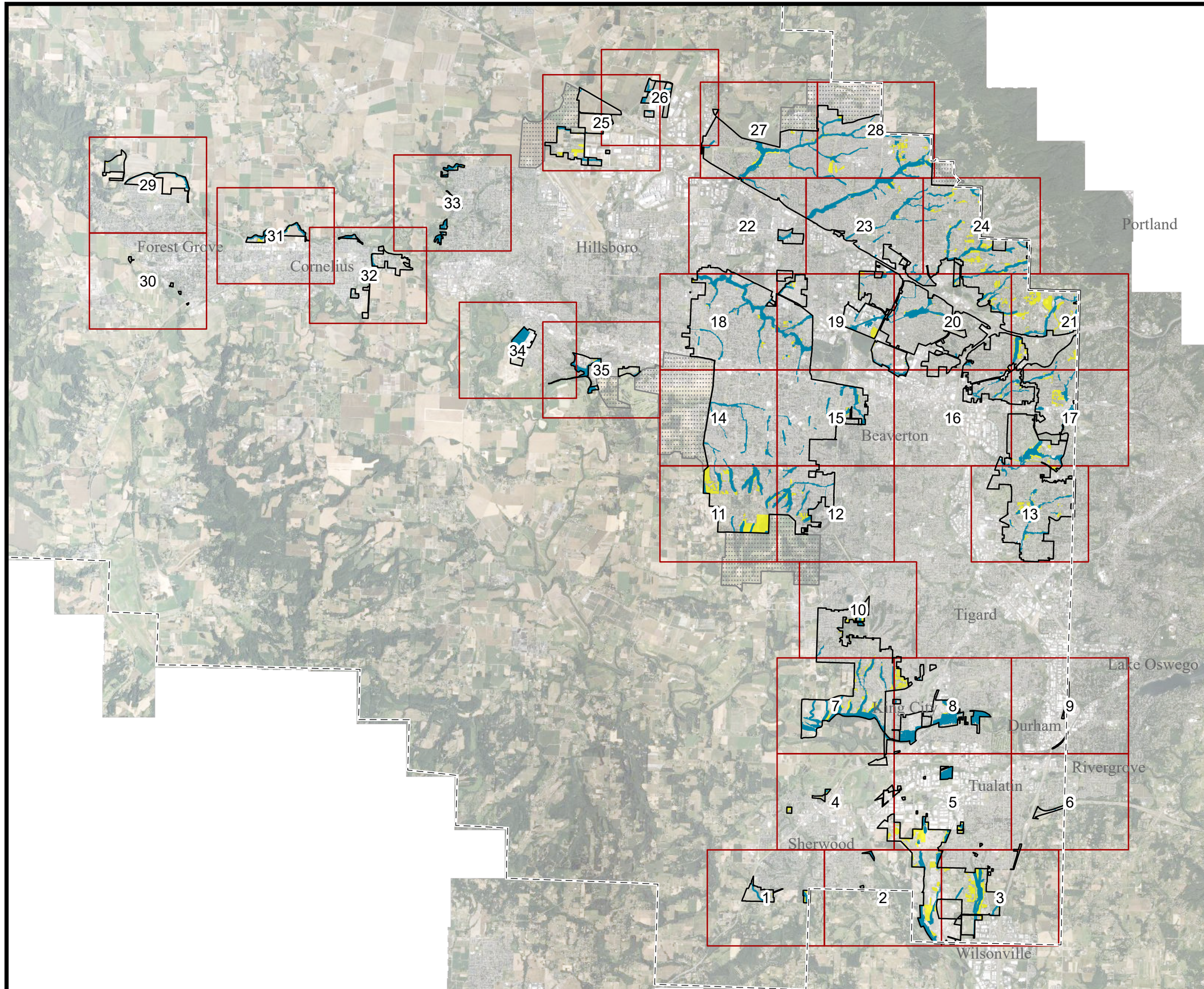








Figure 2
Results - Index Map 8/9/2023

**Washington County Limited Goal 5
Program Update**


Habitat Inventory



Legend

-  Sheet Extent
-  Map Refinement Area
-  Riparian Habitat
-  Upland Habitat
-  Community Plan Mapping to Supercede
-  County Line

Basemap: WA County Imagery, 2022



















**Figure 2, Sheet 1
Results**

8/9/2023

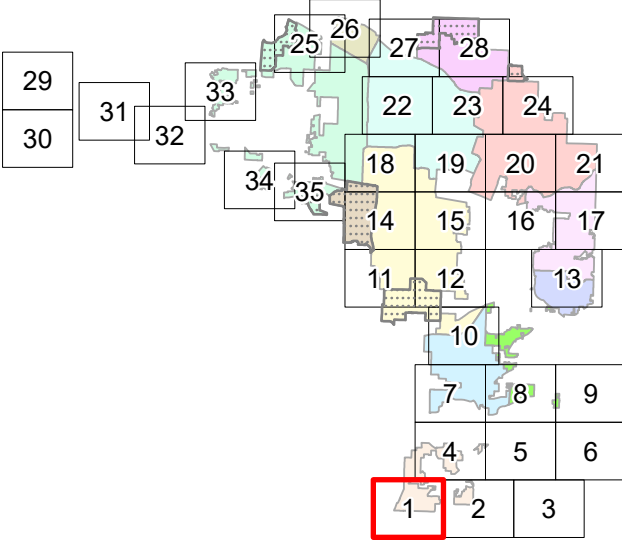
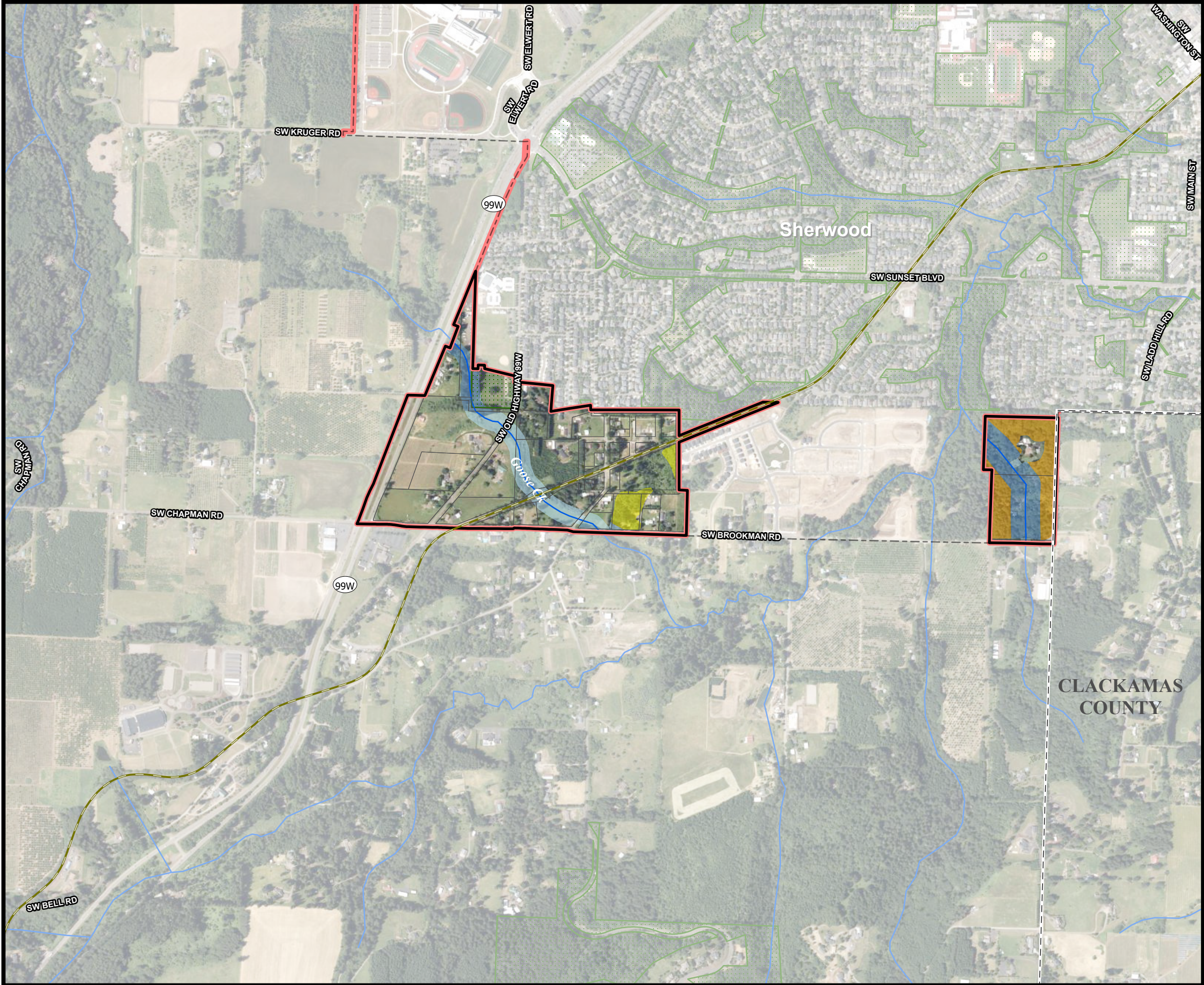
**Washington County Limited Goal 5
Program Update**

Habitat Inventory

Legend

-  UUA Boundary
-  Map Refinement Area
-  Metro RLIS Tax Lot
-  Riparian Wildlife Habitat Class I
-  Riparian Wildlife Habitat Class II
-  Overlapping County and Metro UWH Class A
-  Overlapping County and Metro UWH Class B
-  Metro Only Upland Wildlife Habitat Class A
-  Metro Only Upland Wildlife Habitat Class B
-  County UWH
-  CWS Stream (Open)
-  CWS Stream (Piped)
-  Park & Greenspace
-  Railroad
-  City Limits
-  County Line

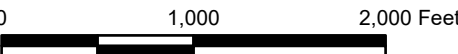
DRAFT



Basemap: WA County Imagery, 2022



North



1 inch equals 1,000 feet



















**Figure 2, Sheet 2
Results**

8/9/2023

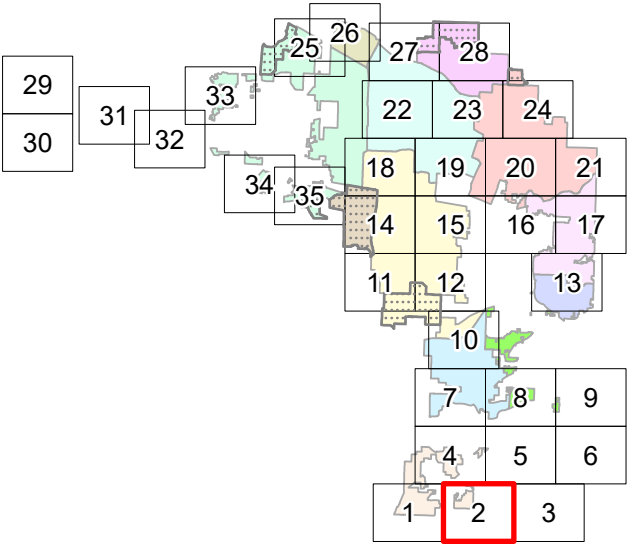
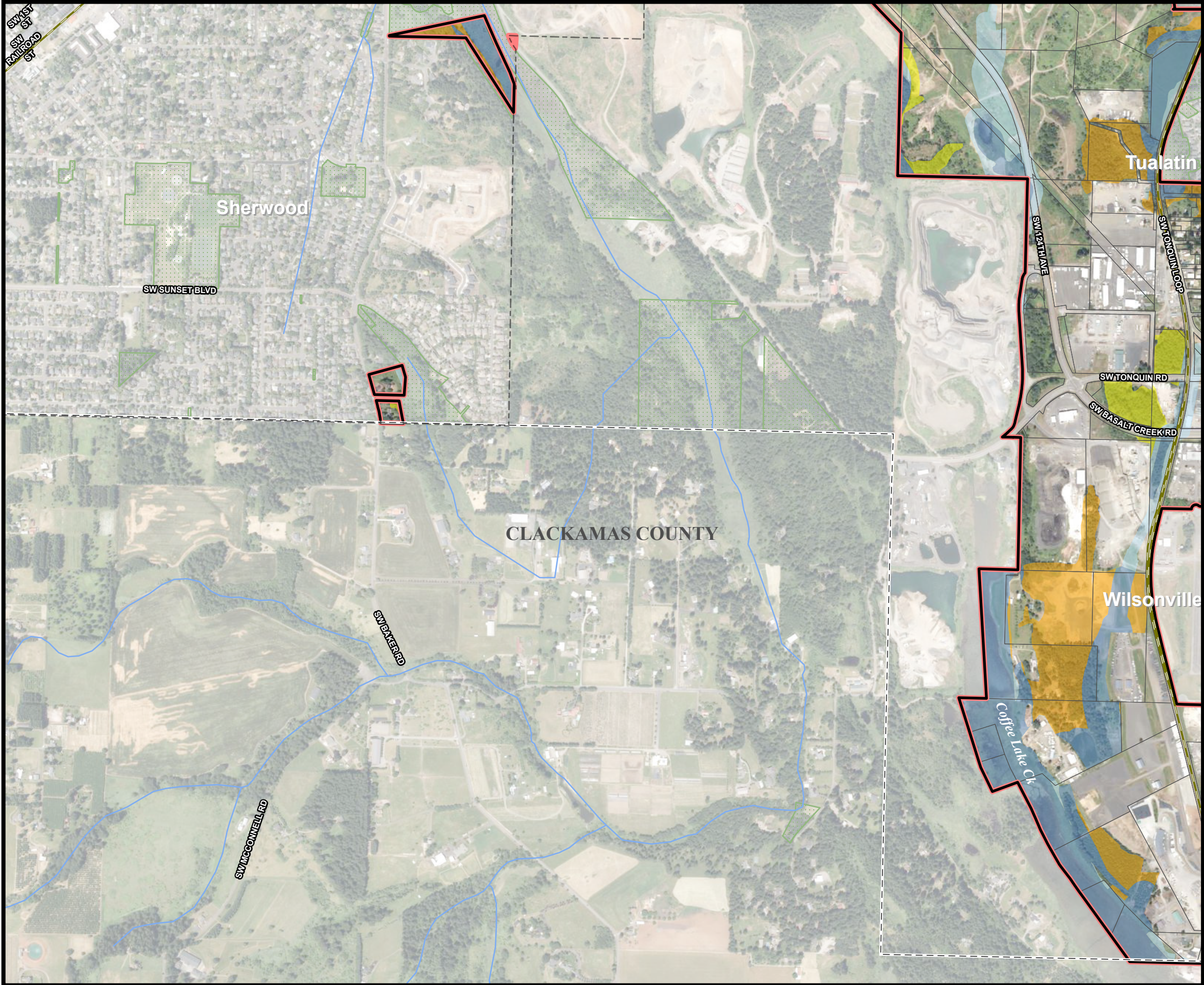
**Washington County Limited Goal 5
Program Update**

Habitat Inventory


Legend

-  UUA Boundary
-  Map Refinement Area
-  Metro RLIS Tax Lot
-  Riparian Wildlife Habitat Class I
-  Riparian Wildlife Habitat Class II
-  Overlapping County and Metro UWH Class A
-  Overlapping County and Metro UWH Class B
-  Metro Only Upland Wildlife Habitat Class A
-  Metro Only Upland Wildlife Habitat Class B
-  County UWH
-  CWS Stream (Open)
-  CWS Stream (Piped)
-  Park & Greenspace
-  Railroad
-  City Limits
-  County Line

DRAFT



Basemap: WA County Imagery, 2022



**Figure 2, Sheet 3
Results**

















8/9/2023

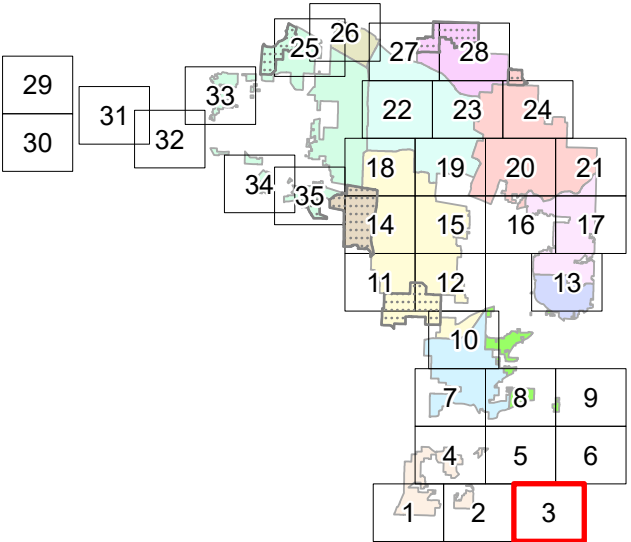
**Washington County Limited Goal 5
Program Update**

Habitat Inventory

Legend

DRAFT

-  UUA Boundary
-  Map Refinement Area
-  Metro RLIS Tax Lot
-  Riparian Wildlife Habitat Class I
-  Riparian Wildlife Habitat Class II
-  Overlapping County and Metro UWH Class A
-  Overlapping County and Metro UWH Class B
-  Metro Only Upland Wildlife Habitat Class A
-  Metro Only Upland Wildlife Habitat Class B
-  County UWH
-  CWS Stream (Open)
-  CWS Stream (Piped)
-  Park & Greenspace
-  Railroad
-  City Limits
-  County Line



Basemap: WA County Imagery, 2022



North

0 1,000 2,000 Feet



1 inch equals 1,000 feet



**Figure 2, Sheet 4
Results**

















8/9/2023

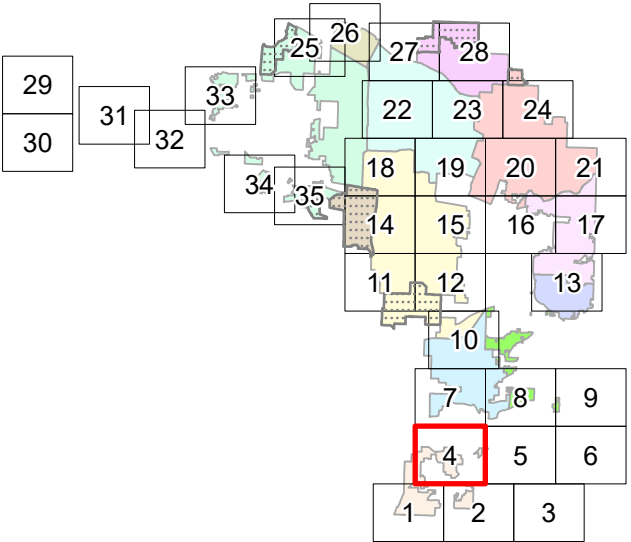
**Washington County Limited Goal 5
Program Update**

Habitat Inventory

Legend

DRAFT

-  UUA Boundary
-  Map Refinement Area
-  Metro RLIS Tax Lot
-  Riparian Wildlife Habitat Class I
-  Riparian Wildlife Habitat Class II
-  Overlapping County and Metro UWH Class A
-  Overlapping County and Metro UWH Class B
-  Metro Only Upland Wildlife Habitat Class A
-  Metro Only Upland Wildlife Habitat Class B
-  County UWH
-  CWS Stream (Open)
-  CWS Stream (Piped)
-  Park & Greenspace
-  Railroad
-  City Limits
-  County Line



Basemap: WA County Imagery, 2022



0 1,000 2,000 Feet



1 inch equals 1,000 feet



**Figure 2, Sheet 5
Results**

















8/9/2023

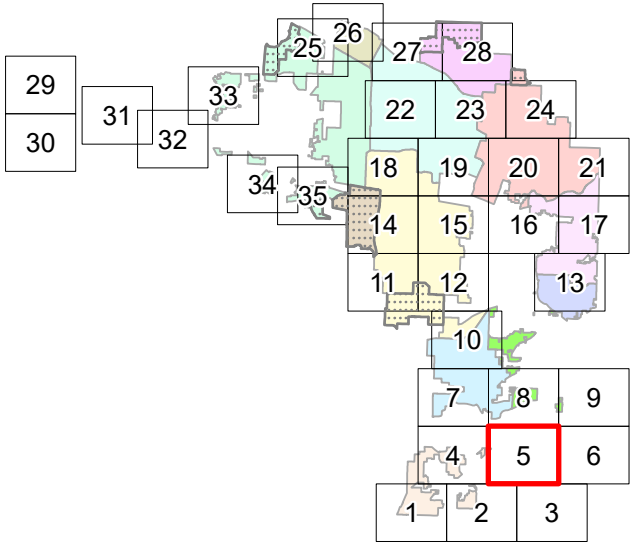
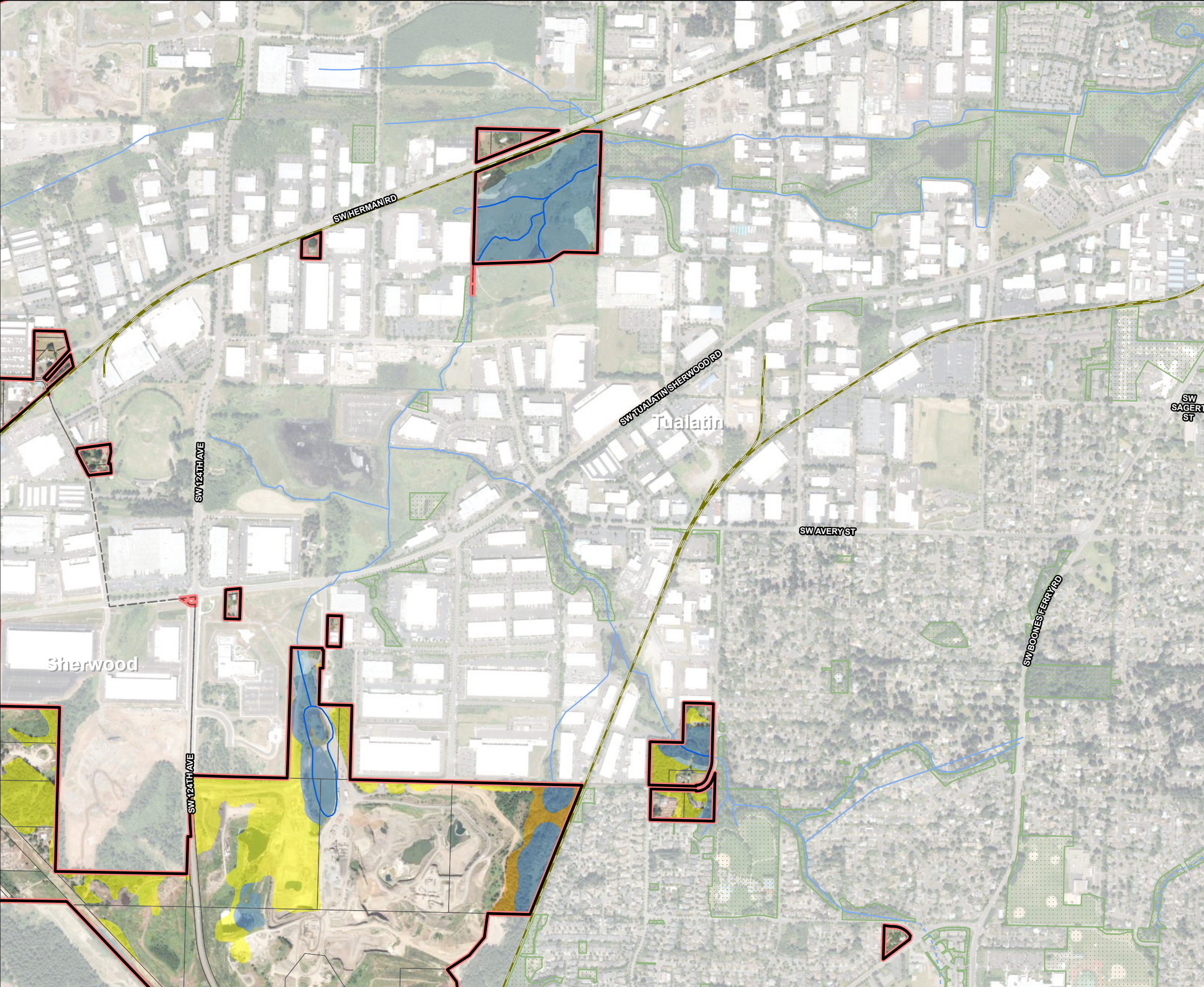
**Washington County Limited Goal 5
Program Update**

Habitat Inventory

Legend

DRAFT

-  UUA Boundary
-  Map Refinement Area
-  Metro RLIS Tax Lot
-  Riparian Wildlife Habitat Class I
-  Riparian Wildlife Habitat Class II
-  Overlapping County and Metro UWH Class A
-  Overlapping County and Metro UWH Class B
-  Metro Only Upland Wildlife Habitat Class A
-  Metro Only Upland Wildlife Habitat Class B
-  County UWH
-  CWS Stream (Open)
-  CWS Stream (Piped)
-  Park & Greenspace
-  Railroad
-  City Limits
-  County Line



Basemap: WA County Imagery, 2022



North

0 1,000 2,000 Feet



1 inch equals 1,000 feet



















**Figure 2, Sheet 6
Results**

8/9/2023

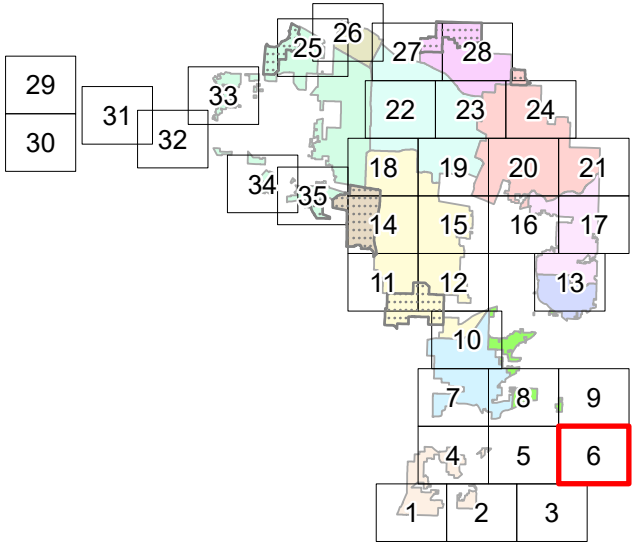
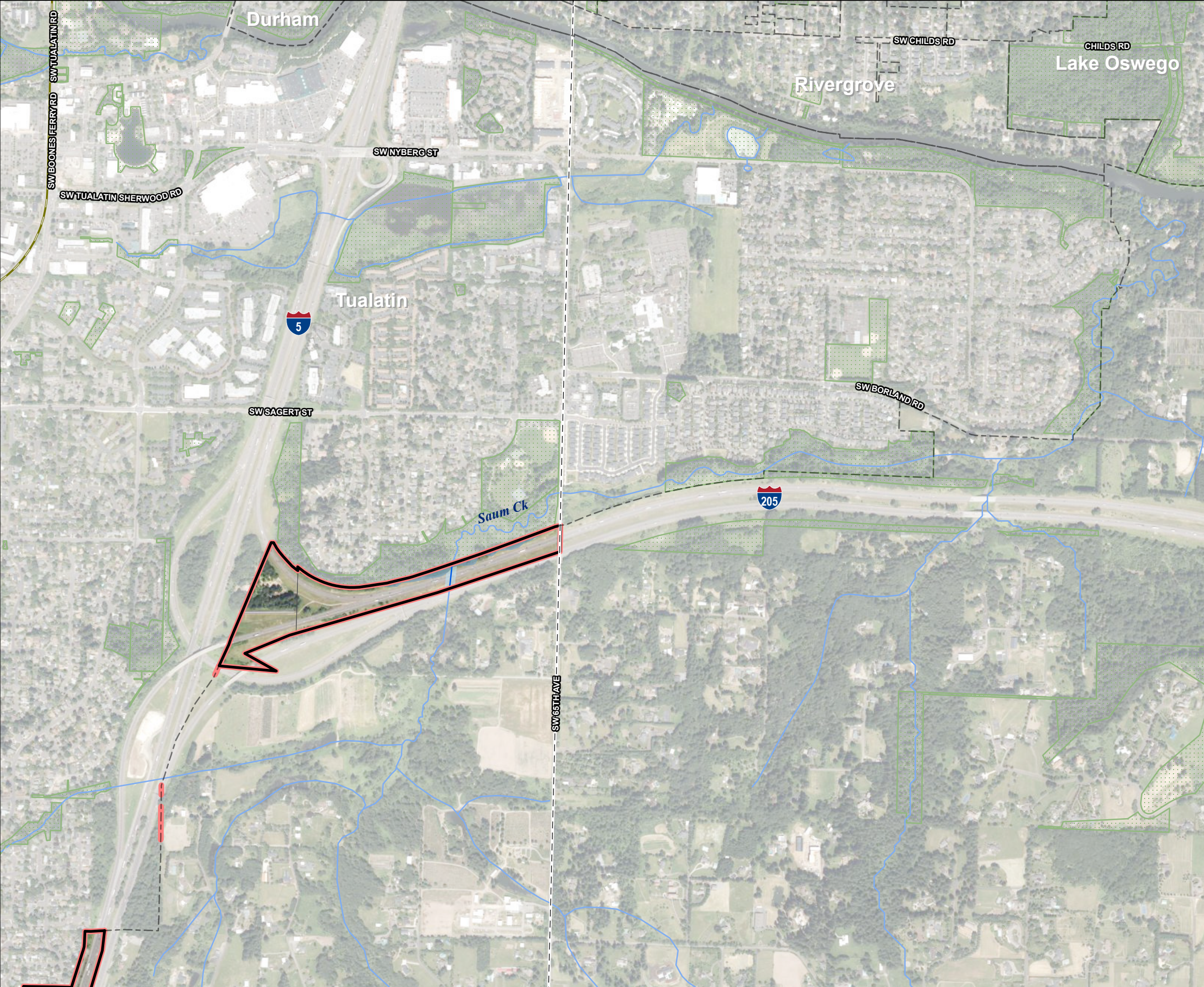
**Washington County Limited Goal 5
Program Update**

Habitat Inventory

Legend

-  UUA Boundary
-  Map Refinement Area
-  Metro RLIS Tax Lot
-  Riparian Wildlife Habitat Class I
-  Riparian Wildlife Habitat Class II
-  Overlapping County and Metro UWH Class A
-  Overlapping County and Metro UWH Class B
-  Metro Only Upland Wildlife Habitat Class A
-  Metro Only Upland Wildlife Habitat Class B
-  County UWH
-  CWS Stream (Open)
-  CWS Stream (Piped)
-  Park & Greenspace
-  Railroad
-  City Limits
-  County Line

DRAFT



Basemap: WA County Imagery, 2022



North

0 1,000 2,000 Feet

1 inch equals 1,000 feet



















**Figure 2, Sheet 7
Results**

8/9/2023

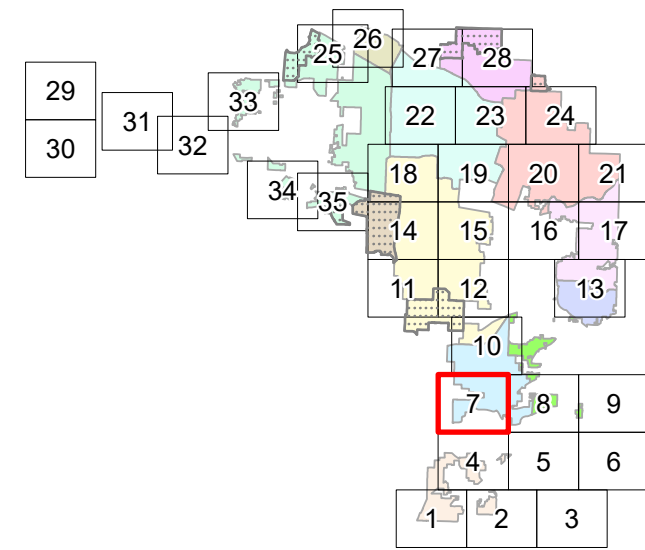
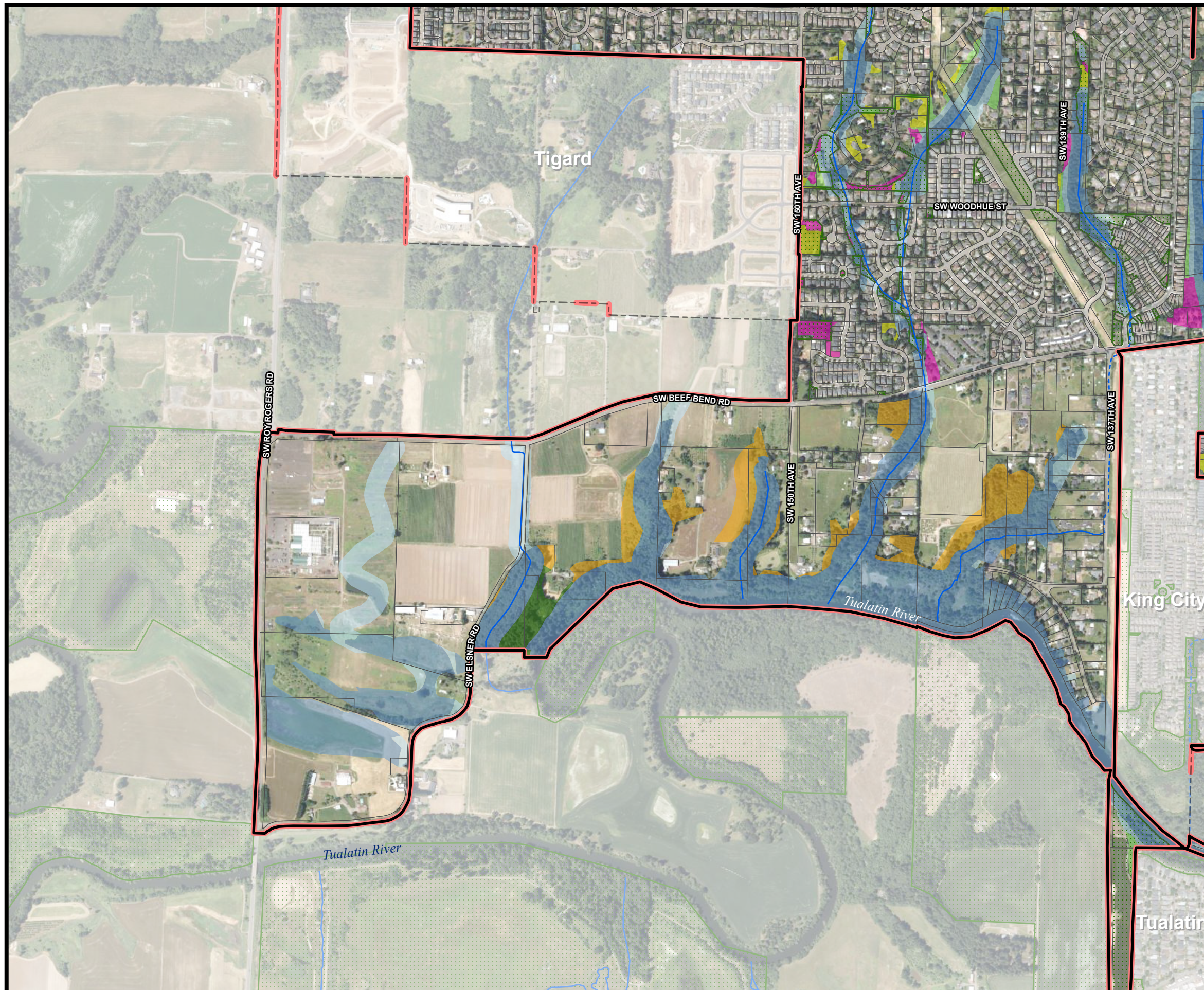
**Washington County Limited Goal 5
Program Update**

Habitat Inventory


Legend

-  UUA Boundary
-  Map Refinement Area
-  Metro RLIS Tax Lot
-  Riparian Wildlife Habitat Class I
-  Riparian Wildlife Habitat Class II
-  Overlapping County and Metro UWH Class A
-  Overlapping County and Metro UWH Class B
-  Metro Only Upland Wildlife Habitat Class A
-  Metro Only Upland Wildlife Habitat Class B
-  County UWH
-  CWS Stream (Open)
-  CWS Stream (Piped)
-  Park & Greenspace
-  Railroad
-  City Limits
-  County Line

DRAFT



Basemap: WA County Imagery, 2022



1 inch equals 1,000 feet



**Figure 2, Sheet 8
Results**

















8/9/2023

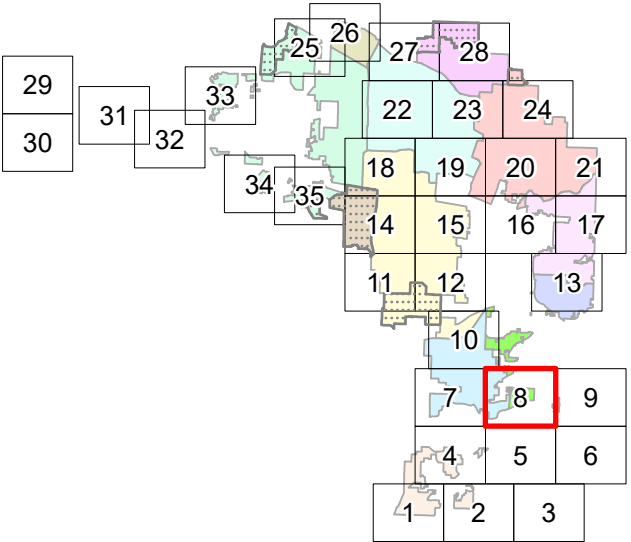
**Washington County Limited Goal 5
Program Update**

Habitat Inventory

Legend

DRAFT

-  UUA Boundary
-  Map Refinement Area
-  Metro RLIS Tax Lot
-  Riparian Wildlife Habitat Class I
-  Riparian Wildlife Habitat Class II
-  Overlapping County and Metro UWH Class A
-  Overlapping County and Metro UWH Class B
-  Metro Only Upland Wildlife Habitat Class A
-  Metro Only Upland Wildlife Habitat Class B
-  County UWH
-  CWS Stream (Open)
-  CWS Stream (Piped)
-  Park & Greenspace
-  Railroad
-  City Limits
-  County Line



Basemap: WA County Imagery, 2022



0 1,000 2,000 Feet



1 inch equals 1,000 feet



**Figure 2, Sheet 9
Results**

















8/9/2023

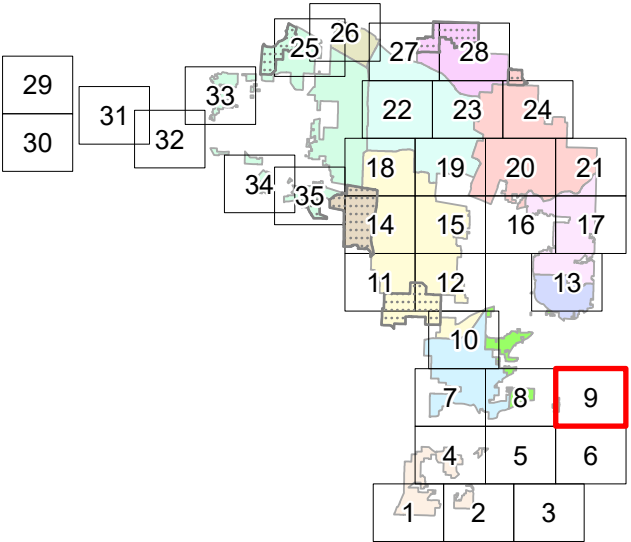
**Washington County Limited Goal 5
Program Update**

Habitat Inventory

Legend

DRAFT

-  UUA Boundary
-  Map Refinement Area
-  Metro RLIS Tax Lot
-  Riparian Wildlife Habitat Class I
-  Riparian Wildlife Habitat Class II
-  Overlapping County and Metro UWH Class A
-  Overlapping County and Metro UWH Class B
-  Metro Only Upland Wildlife Habitat Class A
-  Metro Only Upland Wildlife Habitat Class B
-  County UWH
-  CWS Stream (Open)
-  CWS Stream (Piped)
-  Park & Greenspace
-  Railroad
-  City Limits
-  County Line



Basemap: WA County Imagery, 2022



0 1,000 2,000 Feet



1 inch equals 1,000 feet



Figure 2, Sheet 10
Results

















8/9/2023

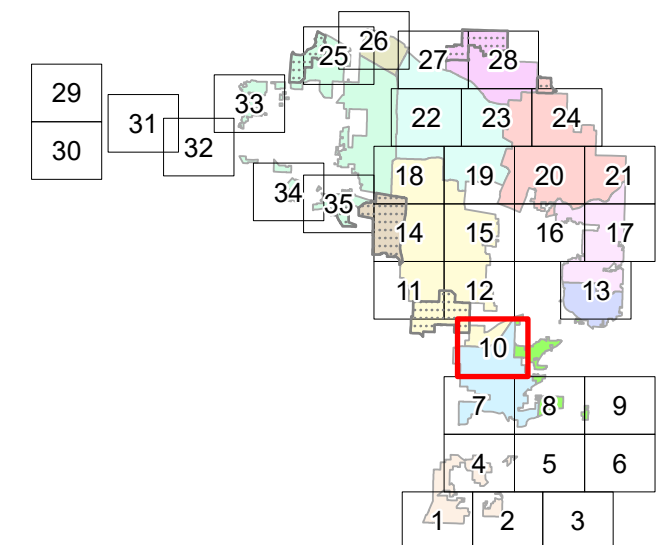
Washington County Limited Goal 5
Program Update

Habitat Inventory

Legend

DRAFT

-  UUA Boundary
-  Map Refinement Area
-  Metro RLIS Tax Lot
-  Riparian Wildlife Habitat Class I
-  Riparian Wildlife Habitat Class II
-  Overlapping County and Metro UWH Class A
-  Overlapping County and Metro UWH Class B
-  Metro Only Upland Wildlife Habitat Class A
-  Metro Only Upland Wildlife Habitat Class B
-  County UWH
-  CWS Stream (Open)
-  CWS Stream (Piped)
-  Park & Greenspace
-  Railroad
-  City Limits
-  County Line



Basemap: WA County Imagery, 2022



0 1,000 2,000 Feet

1 inch equals 1,000 feet



Figure 2, Sheet 11
Results

















8/9/2023

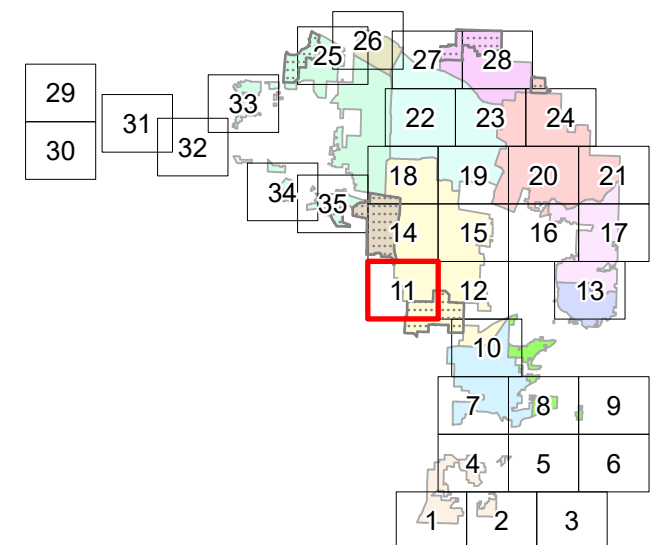
Washington County Limited Goal 5
Program Update

Habitat Inventory


Legend

DRAFT

-  UUA Boundary
-  Map Refinement Area
-  Metro RLIS Tax Lot
-  Riparian Wildlife Habitat Class I
-  Riparian Wildlife Habitat Class II
-  Overlapping County and Metro UWH Class A
-  Overlapping County and Metro UWH Class B
-  Metro Only Upland Wildlife Habitat Class A
-  Metro Only Upland Wildlife Habitat Class B
-  County UWH
-  CWS Stream (Open)
-  CWS Stream (Piped)
-  Park & Greenspace
-  Railroad
-  City Limits
-  County Line



Basemap: WA County Imagery, 2022



1 inch equals 1,000 feet



Figure 2, Sheet 12
Results

















8/9/2023

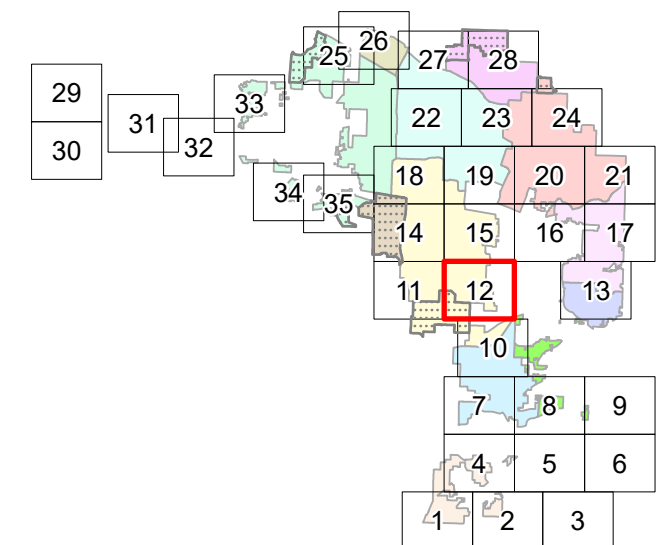
Washington County Limited Goal 5
Program Update

Habitat Inventory


Legend

DRAFT

-  UUA Boundary
-  Map Refinement Area
-  Metro RLIS Tax Lot
-  Riparian Wildlife Habitat Class I
-  Riparian Wildlife Habitat Class II
-  Overlapping County and Metro UWH Class A
-  Overlapping County and Metro UWH Class B
-  Metro Only Upland Wildlife Habitat Class A
-  Metro Only Upland Wildlife Habitat Class B
-  County UWH
-  CWS Stream (Open)
-  CWS Stream (Piped)
-  Park & Greenspace
-  Railroad
-  City Limits
-  County Line



Basemap: WA County Imagery, 2022



1 inch equals 1,000 feet

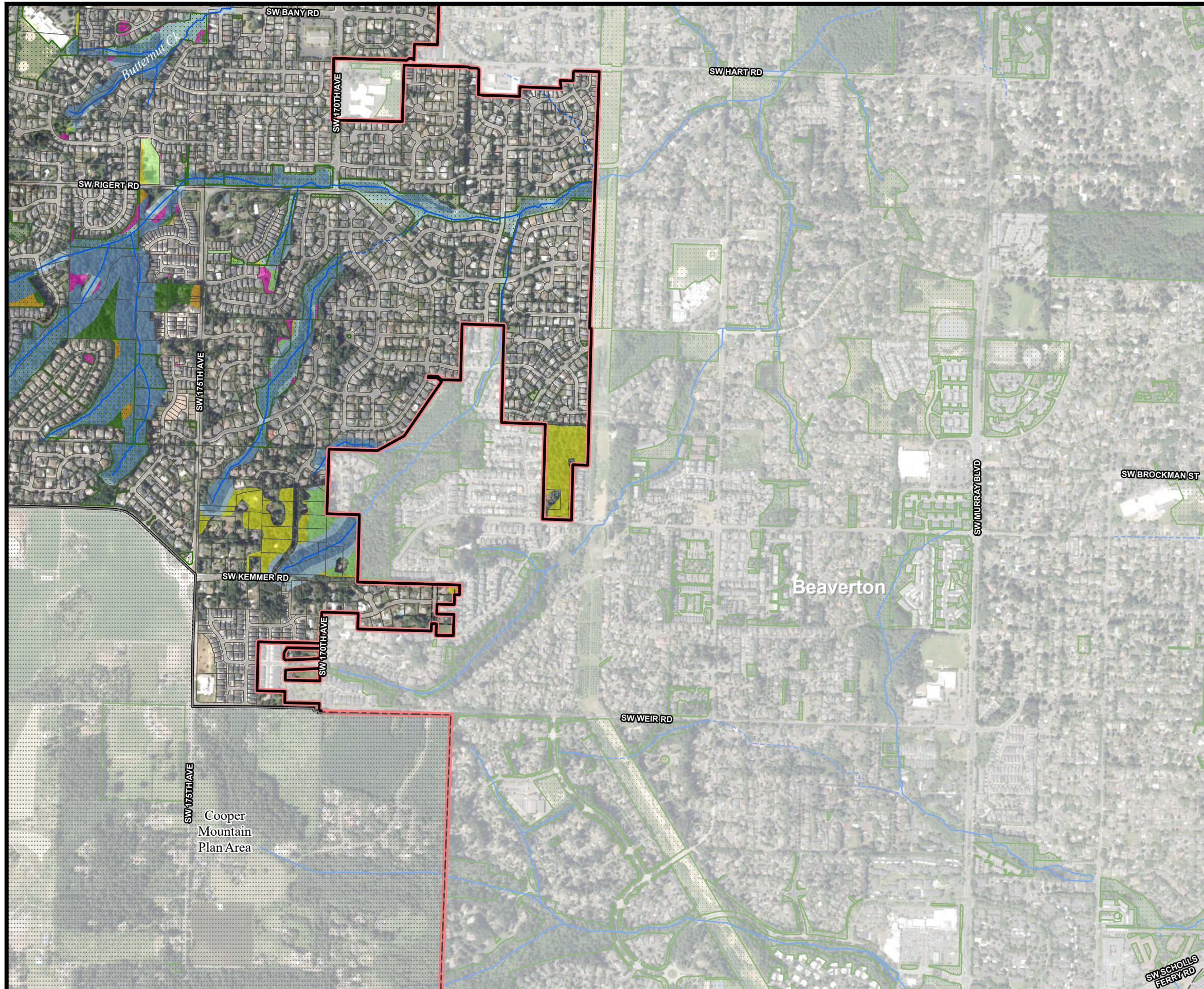


Figure 2, Sheet 13
Results

















8/9/2023

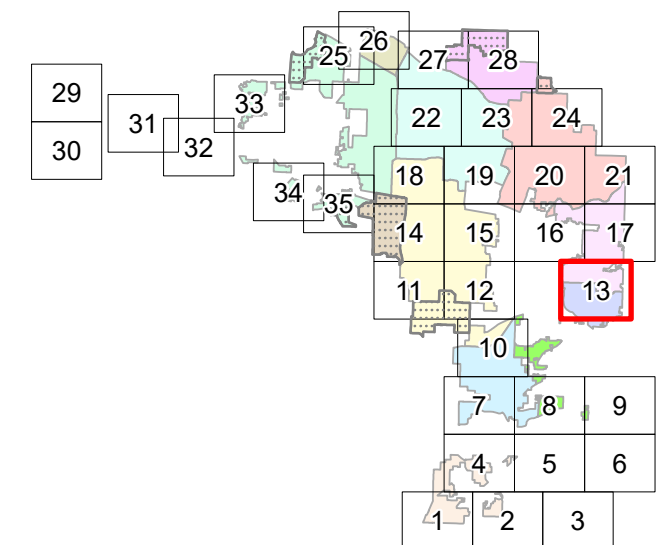
Washington County Limited Goal 5
Program Update

Habitat Inventory

Legend

DRAFT

-  UUA Boundary
-  Map Refinement Area
-  Metro RLIS Tax Lot
-  Riparian Wildlife Habitat Class I
-  Riparian Wildlife Habitat Class II
-  Overlapping County and Metro UWH Class A
-  Overlapping County and Metro UWH Class B
-  Metro Only Upland Wildlife Habitat Class A
-  Metro Only Upland Wildlife Habitat Class B
-  County UWH
-  CWS Stream (Open)
-  CWS Stream (Piped)
-  Park & Greenspace
-  Railroad
-  City Limits
-  County Line



Basemap: WA County Imagery, 2022



0 1,000 2,000 Feet

1 inch equals 1,000 feet



















Figure 2, Sheet 14
Results

8/9/2023

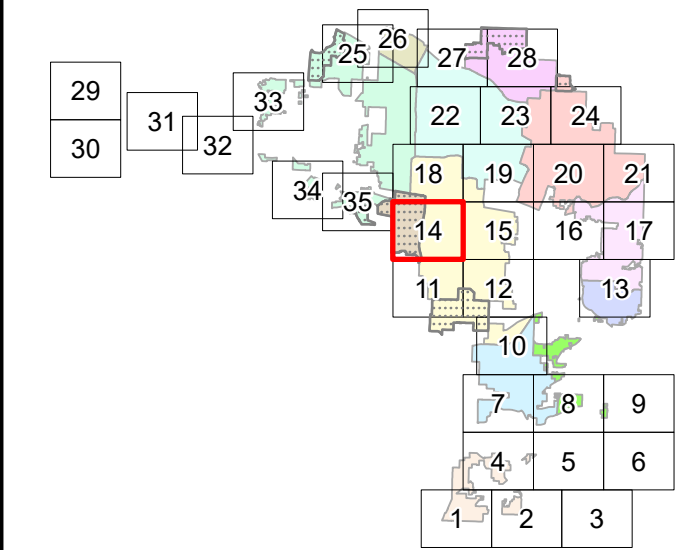
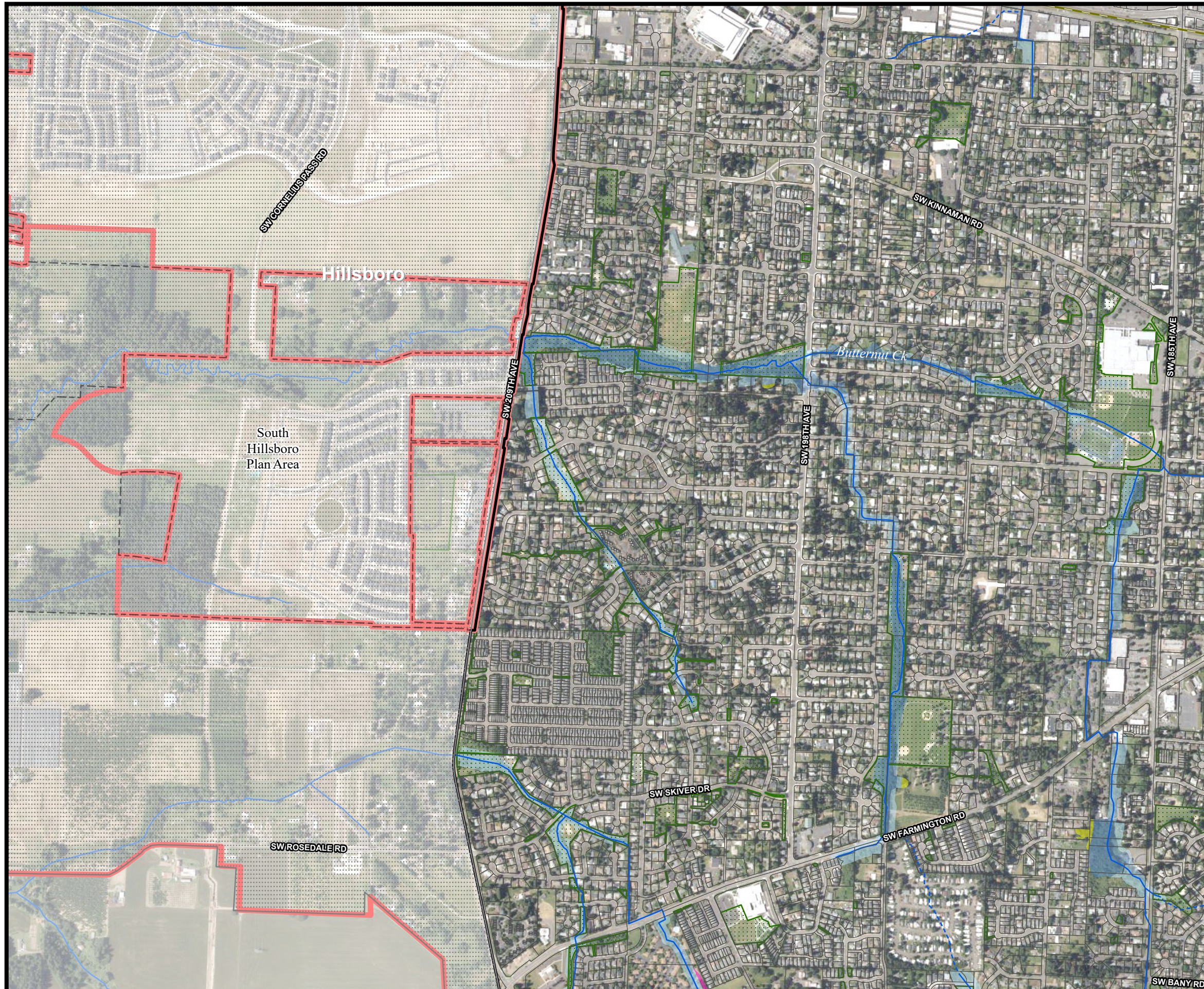
Washington County Limited Goal 5
Program Update

Habitat Inventory

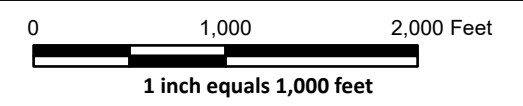
Legend

-  UUA Boundary
-  Map Refinement Area
-  Metro RLIS Tax Lot
-  Riparian Wildlife Habitat Class I
-  Riparian Wildlife Habitat Class II
-  Overlapping County and Metro UWH Class A
-  Overlapping County and Metro UWH Class B
-  Metro Only Upland Wildlife Habitat Class A
-  Metro Only Upland Wildlife Habitat Class B
-  County UWH
-  CWS Stream (Open)
-  CWS Stream (Piped)
-  Park & Greenspace
-  Railroad
-  City Limits
-  County Line

DRAFT



















Basemap: WA County Imagery, 2022



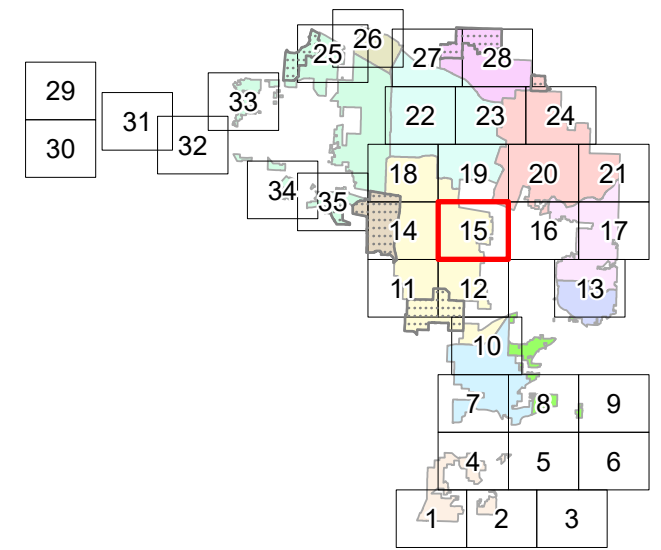
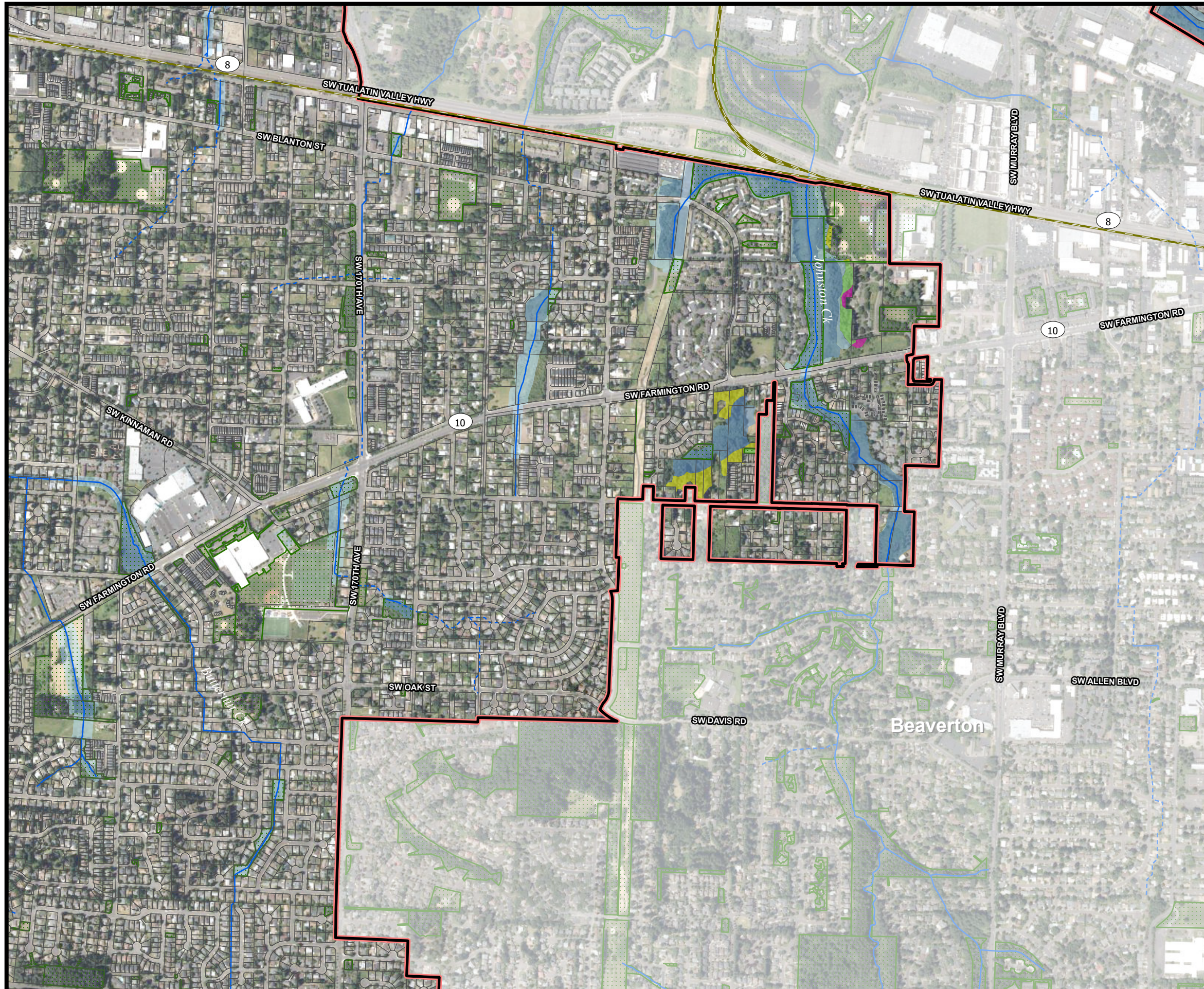
Washington County Limited Goal 5 Program Update

Habitat Inventory

Legend

-  UUA Boundary
-  Map Refinement Area
-  Metro RLIS Tax Lot
-  Riparian Wildlife Habitat Class I
-  Riparian Wildlife Habitat Class II
-  Overlapping County and Metro UWH Class A
-  Overlapping County and Metro UWH Class B
-  Metro Only Upland Wildlife Habitat Class A
-  Metro Only Upland Wildlife Habitat Class B
-  County UWH
-  CWS Stream (Open)
-  CWS Stream (Piped)
-  Park & Greenspace
-  Railroad
-  City Limits
-  County Line

DRAFT



Basemap: WA County Imagery, 2022

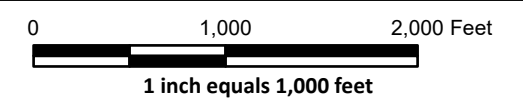


Figure 2, Sheet 16
Results

















8/9/2023

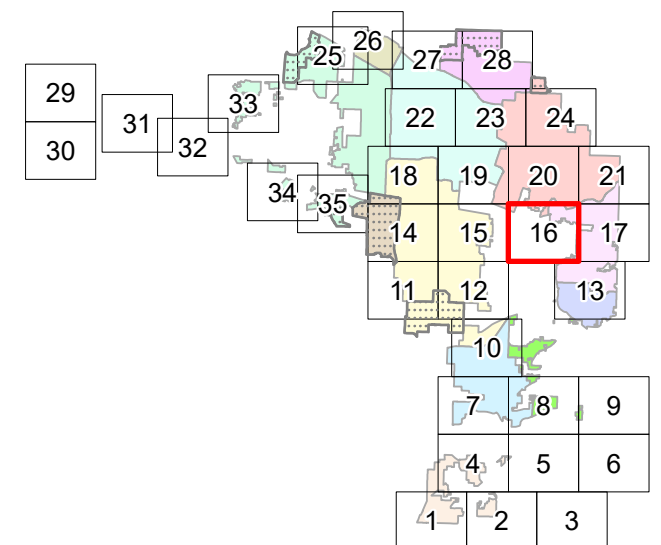
Washington County Limited Goal 5
Program Update

Habitat Inventory

Legend

DRAFT

-  UUA Boundary
-  Map Refinement Area
-  Metro RLIS Tax Lot
-  Riparian Wildlife Habitat Class I
-  Riparian Wildlife Habitat Class II
-  Overlapping County and Metro UWH Class A
-  Overlapping County and Metro UWH Class B
-  Metro Only Upland Wildlife Habitat Class A
-  Metro Only Upland Wildlife Habitat Class B
-  County UWH
-  CWS Stream (Open)
-  CWS Stream (Piped)
-  Park & Greenspace
-  Railroad
-  City Limits
-  County Line



Basemap: WA County Imagery, 2022



0 1,000 2,000 Feet

1 inch equals 1,000 feet



Figure 2, Sheet 17
Results

















8/9/2023

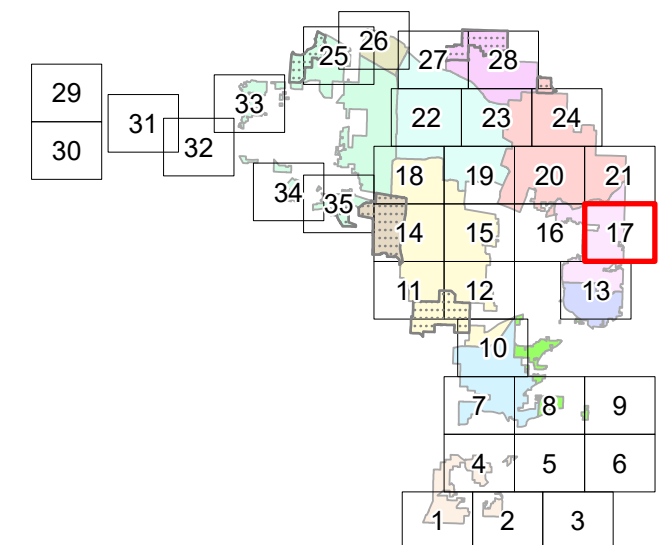
Washington County Limited Goal 5
Program Update

Habitat Inventory


Legend

DRAFT

-  UUA Boundary
-  Map Refinement Area
-  Metro RLIS Tax Lot
-  Riparian Wildlife Habitat Class I
-  Riparian Wildlife Habitat Class II
-  Overlapping County and Metro UWH Class A
-  Overlapping County and Metro UWH Class B
-  Metro Only Upland Wildlife Habitat Class A
-  Metro Only Upland Wildlife Habitat Class B
-  County UWH
-  CWS Stream (Open)
-  CWS Stream (Piped)
-  Park & Greenspace
-  Railroad
-  City Limits
-  County Line



Basemap: WA County Imagery, 2022



1 inch equals 1,000 feet



















Figure 2, Sheet 18
Results

8/9/2023

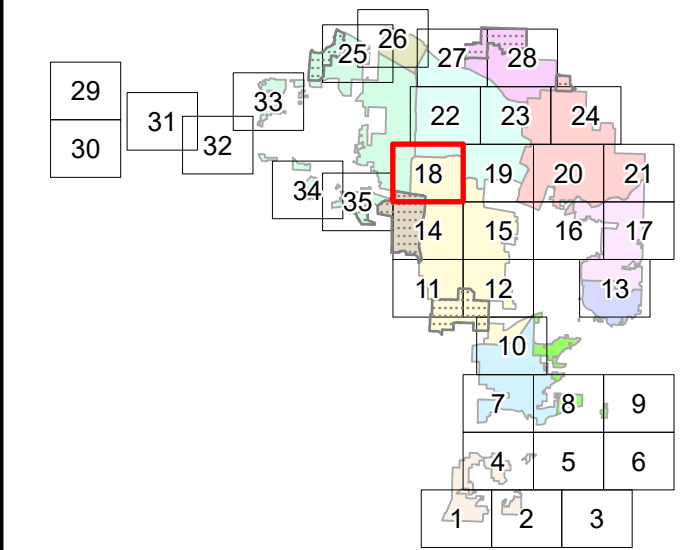
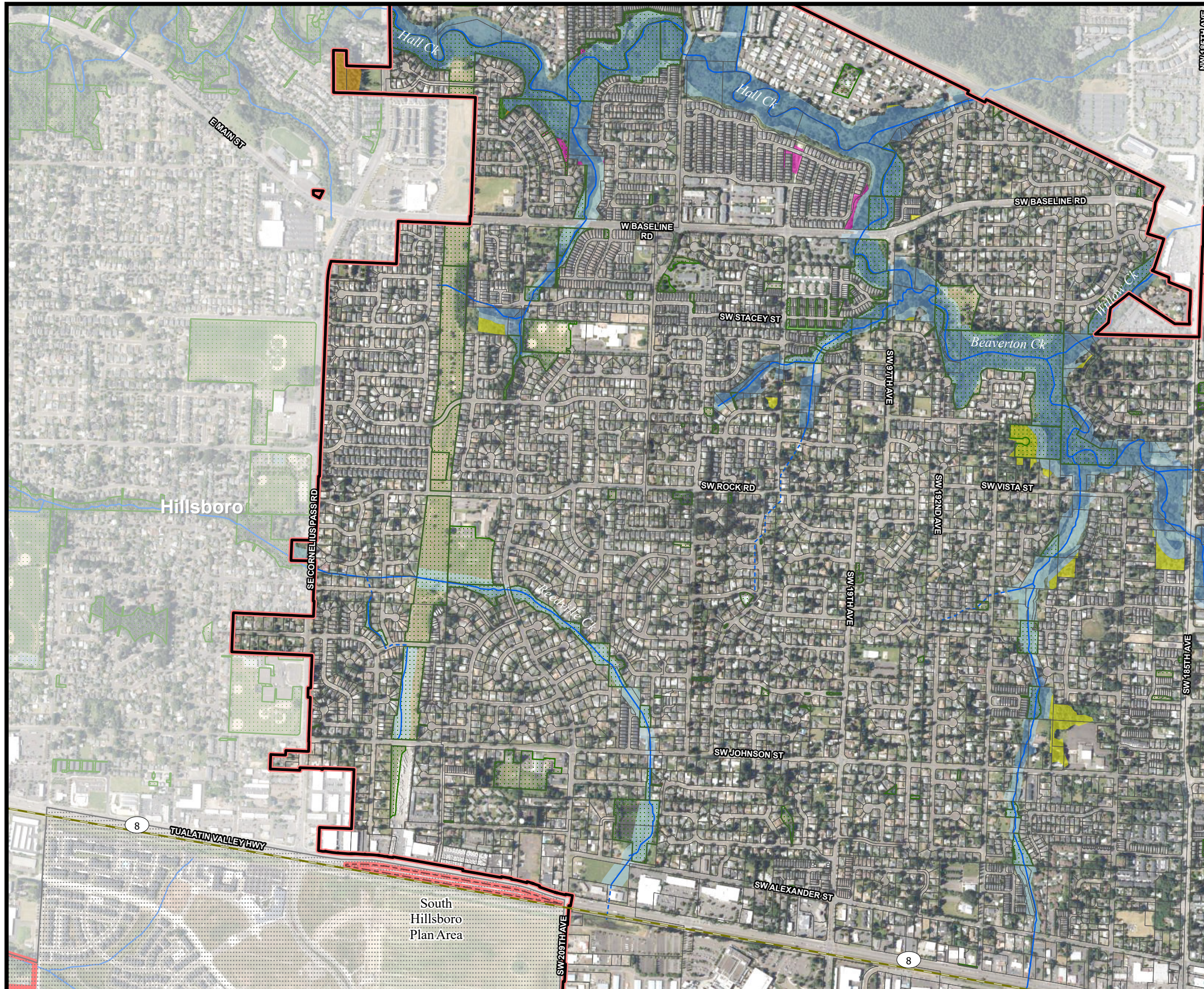
Washington County Limited Goal 5
Program Update

Habitat Inventory

Legend

-  UUA Boundary
-  Map Refinement Area
-  Metro RLIS Tax Lot
-  Riparian Wildlife Habitat Class I
-  Riparian Wildlife Habitat Class II
-  Overlapping County and Metro UWH Class A
-  Overlapping County and Metro UWH Class B
-  Metro Only Upland Wildlife Habitat Class A
-  Metro Only Upland Wildlife Habitat Class B
-  County UWH
-  CWS Stream (Open)
-  CWS Stream (Piped)
-  Park & Greenspace
-  Railroad
-  City Limits
-  County Line

DRAFT



Basemap: WA County Imagery, 2022

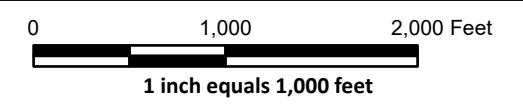


Figure 2, Sheet 19
Results

















8/9/2023

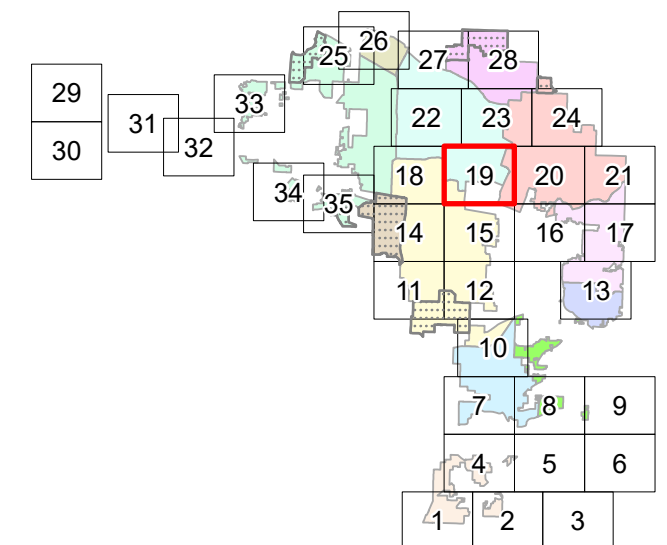
Washington County Limited Goal 5
Program Update

Habitat Inventory

Legend

DRAFT

-  UUA Boundary
-  Map Refinement Area
-  Metro RLIS Tax Lot
-  Riparian Wildlife Habitat Class I
-  Riparian Wildlife Habitat Class II
-  Overlapping County and Metro UWH Class A
-  Overlapping County and Metro UWH Class B
-  Metro Only Upland Wildlife Habitat Class A
-  Metro Only Upland Wildlife Habitat Class B
-  County UWH
-  CWS Stream (Open)
-  CWS Stream (Piped)
-  Park & Greenspace
-  Railroad
-  City Limits
-  County Line



Basemap: WA County Imagery, 2022



0 1,000 2,000 Feet

1 inch equals 1,000 feet



















Figure 2, Sheet 20
Results

8/9/2023

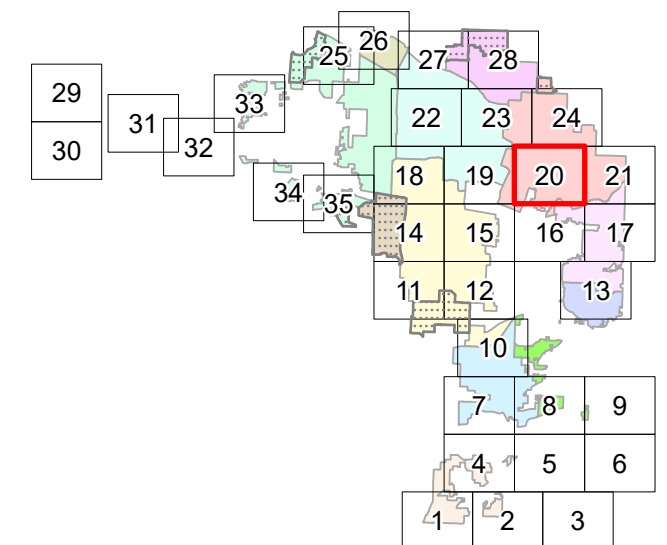
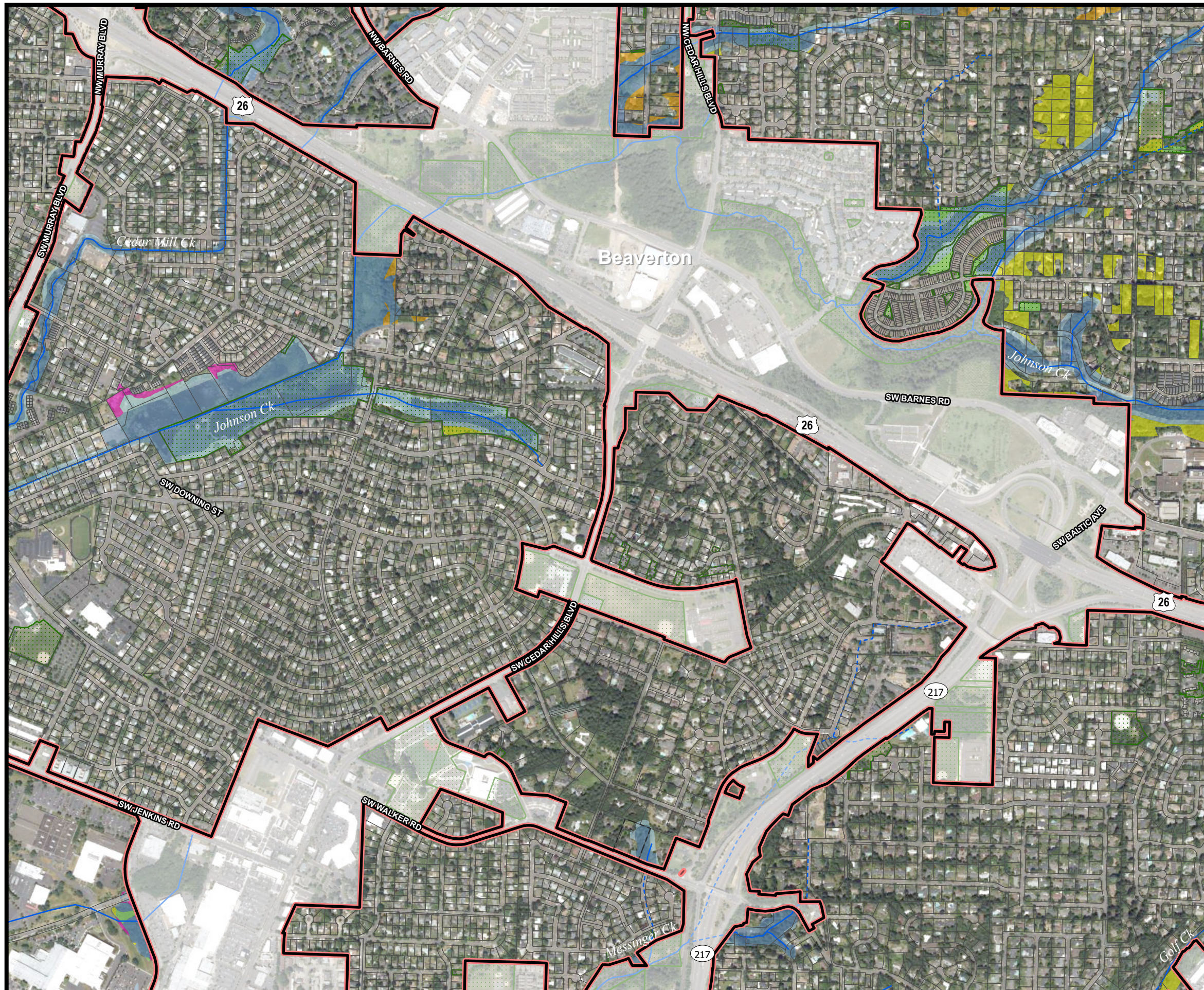
Washington County Limited Goal 5
Program Update

Habitat Inventory

Legend

-  UUA Boundary
-  Map Refinement Area
-  Metro RLIS Tax Lot
-  Riparian Wildlife Habitat Class I
-  Riparian Wildlife Habitat Class II
-  Overlapping County and Metro UWH Class A
-  Overlapping County and Metro UWH Class B
-  Metro Only Upland Wildlife Habitat Class A
-  Metro Only Upland Wildlife Habitat Class B
-  County UWH
-  CWS Stream (Open)
-  CWS Stream (Piped)
-  Park & Greenspace
-  Railroad
-  City Limits
-  County Line

DRAFT



Basemap: WA County Imagery, 2022



North

0 1,000 2,000 Feet



1 inch equals 1,000 feet



WASHINGTON COUNTY
OREGON

















Figure 2, Sheet 22
Results

8/9/2023

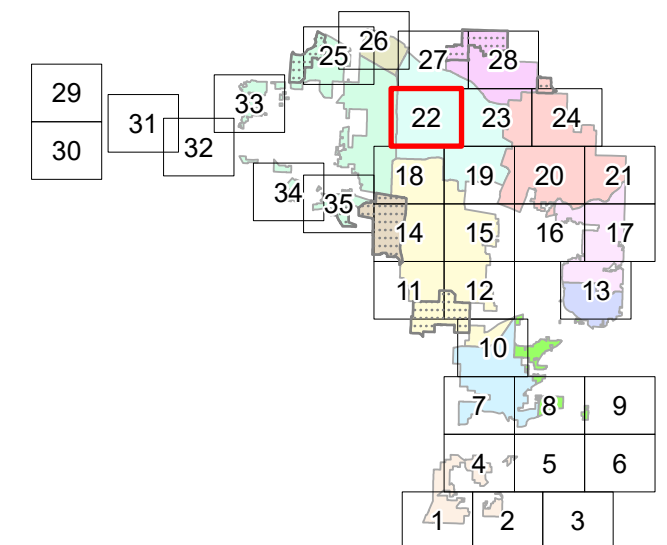
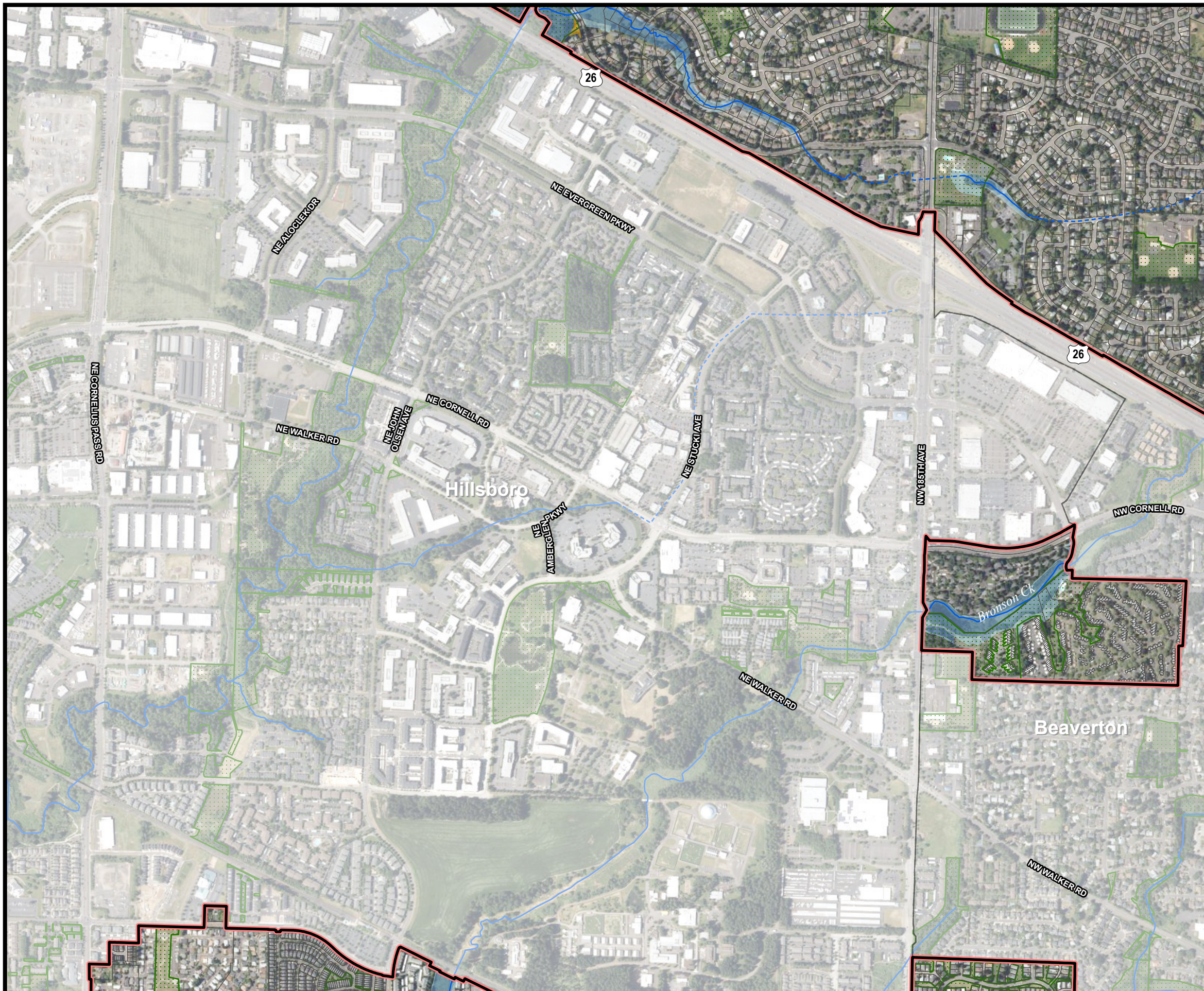
Washington County Limited Goal 5
Program Update

Habitat Inventory

Legend

-  UUA Boundary
-  Map Refinement Area
-  Metro RLIS Tax Lot
-  Riparian Wildlife Habitat Class I
-  Riparian Wildlife Habitat Class II
-  Overlapping County and Metro UWH Class A
-  Overlapping County and Metro UWH Class B
-  Metro Only Upland Wildlife Habitat Class A
-  Metro Only Upland Wildlife Habitat Class B
-  County UWH
-  CWS Stream (Open)
-  CWS Stream (Piped)
-  Park & Greenspace
-  Railroad
-  City Limits
-  County Line

DRAFT



Basemap: WA County Imagery, 2022



North

0 1,000 2,000 Feet



1 inch equals 1,000 feet



Figure 2, Sheet 24
Results

















8/9/2023

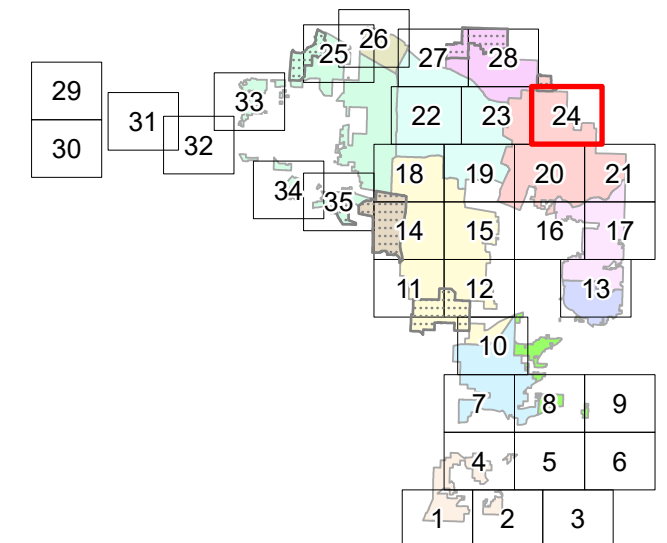
Washington County Limited Goal 5
Program Update

Habitat Inventory

Legend

DRAFT

-  UUA Boundary
-  Map Refinement Area
-  Metro RLIS Tax Lot
-  Riparian Wildlife Habitat Class I
-  Riparian Wildlife Habitat Class II
-  Overlapping County and Metro UWH Class A
-  Overlapping County and Metro UWH Class B
-  Metro Only Upland Wildlife Habitat Class A
-  Metro Only Upland Wildlife Habitat Class B
-  County UWH
-  CWS Stream (Open)
-  CWS Stream (Piped)
-  Park & Greenspace
-  Railroad
-  City Limits
-  County Line



Basemap: WA County Imagery, 2022



1 inch equals 1,000 feet

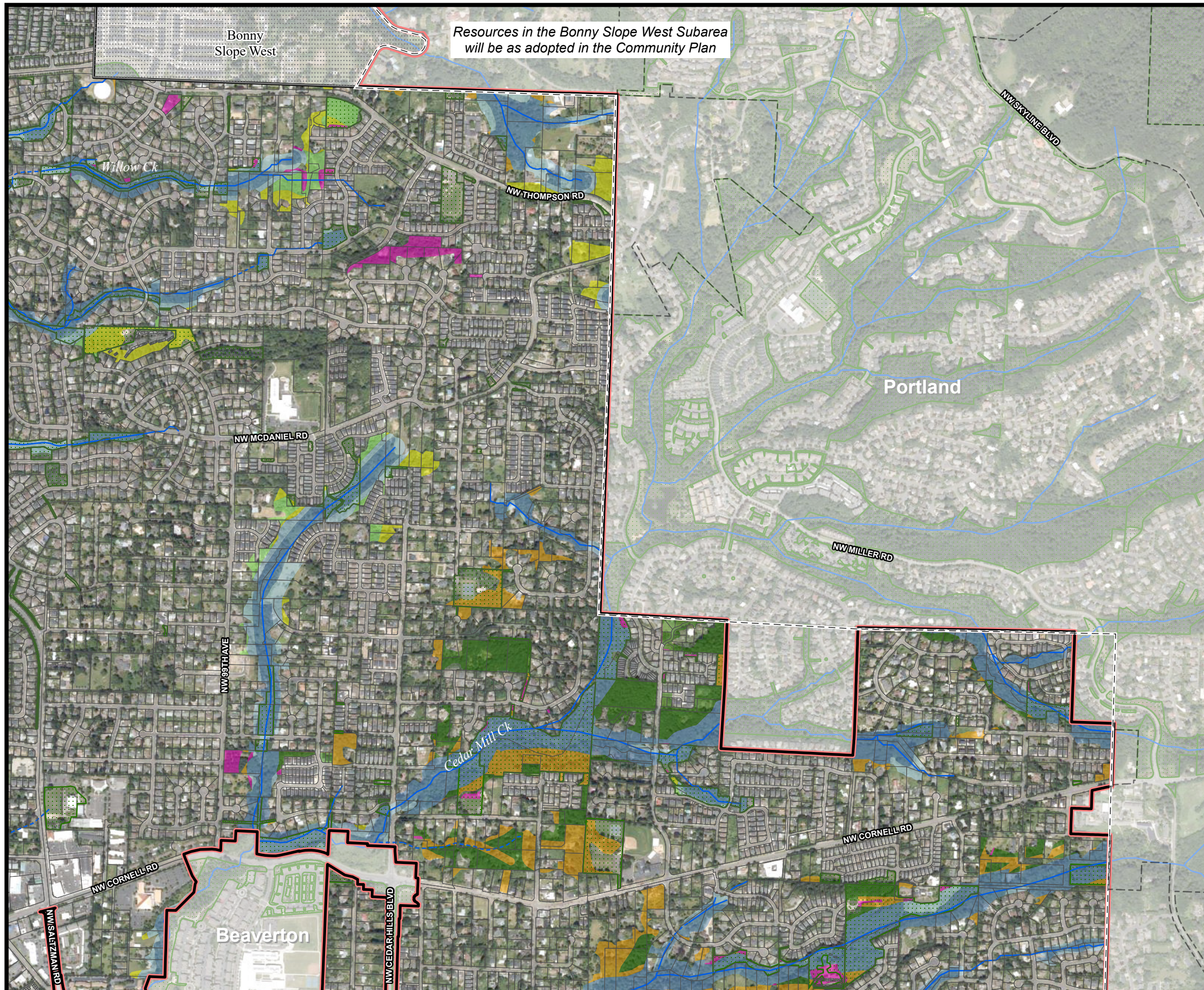


Figure 2, Sheet 25

Results

8/9/2023

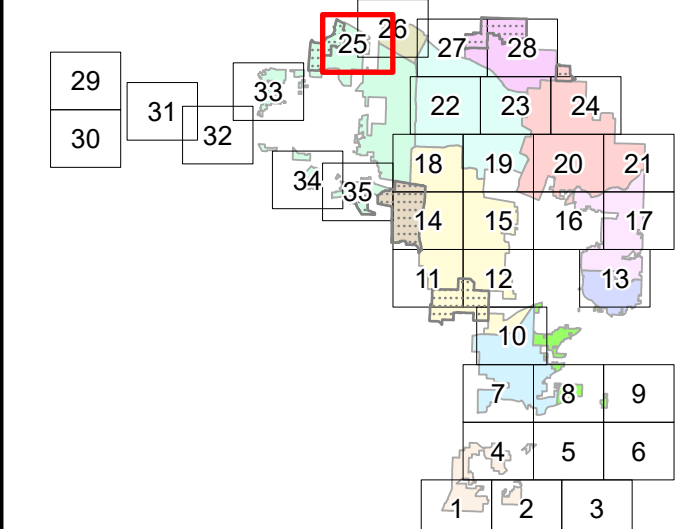
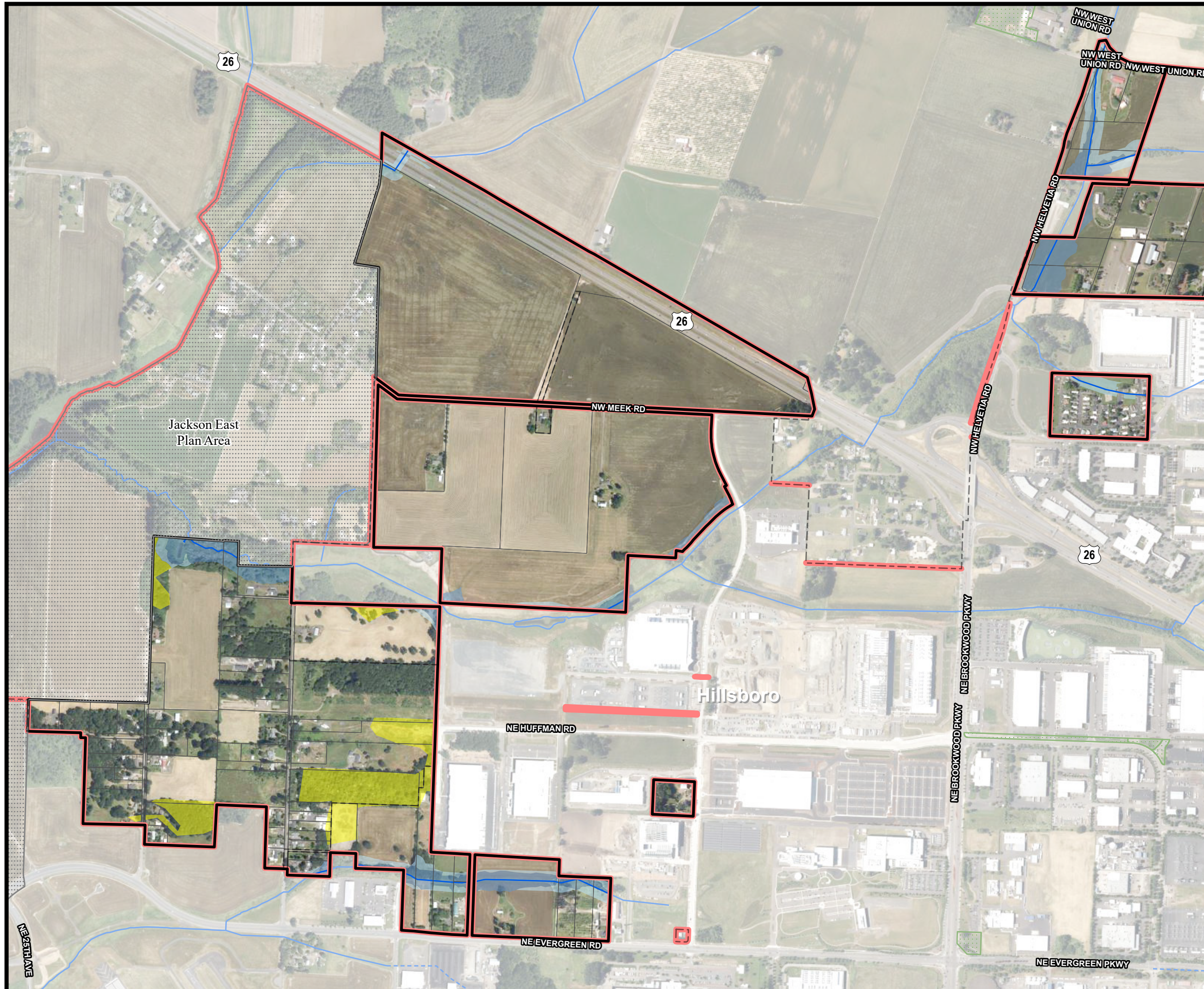
Washington County Limited Goal 5 Program Update

Habitat Inventory

Legend

- UUA Boundary
- Map Refinement Area
- Metro RLIS Tax Lot
- Riparian Wildlife Habitat Class I
- Riparian Wildlife Habitat Class II
- Overlapping County and Metro UWH Class A
- Overlapping County and Metro UWH Class B
- Metro Only Upland Wildlife Habitat Class A
- Metro Only Upland Wildlife Habitat Class B
- County UWH
- CWS Stream (Open)
- CWS Stream (Piped)
- Park & Greenspace
- Railroad
- City Limits
- County Line

DRAFT



Basemap: WA County Imagery, 2022



North





















Figure 2, Sheet 26
Results

8/9/2023

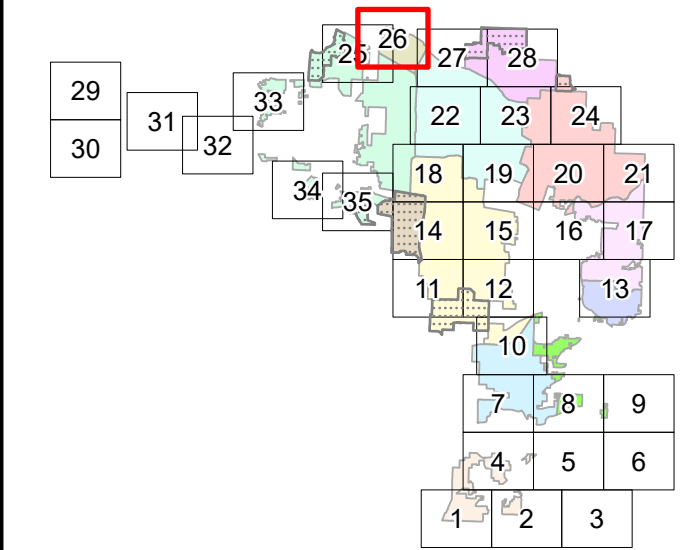
Washington County Limited Goal 5
Program Update

Habitat Inventory

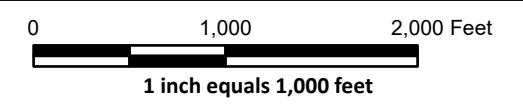
Legend

-  UUA Boundary
-  Map Refinement Area
-  Metro RLIS Tax Lot
-  Riparian Wildlife Habitat Class I
-  Riparian Wildlife Habitat Class II
-  Overlapping County and Metro UWH Class A
-  Overlapping County and Metro UWH Class B
-  Metro Only Upland Wildlife Habitat Class A
-  Metro Only Upland Wildlife Habitat Class B
-  County UWH
-  CWS Stream (Open)
-  CWS Stream (Piped)
-  Park & Greenspace
-  Railroad
-  City Limits
-  County Line

DRAFT



















Basemap: WA County Imagery, 2022



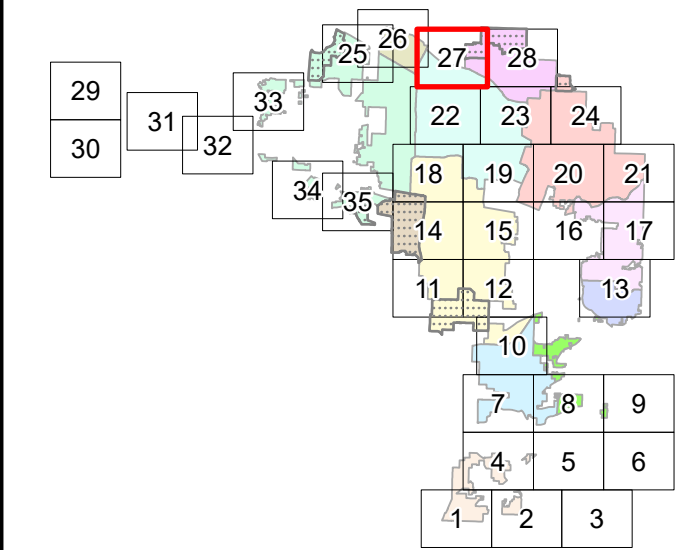
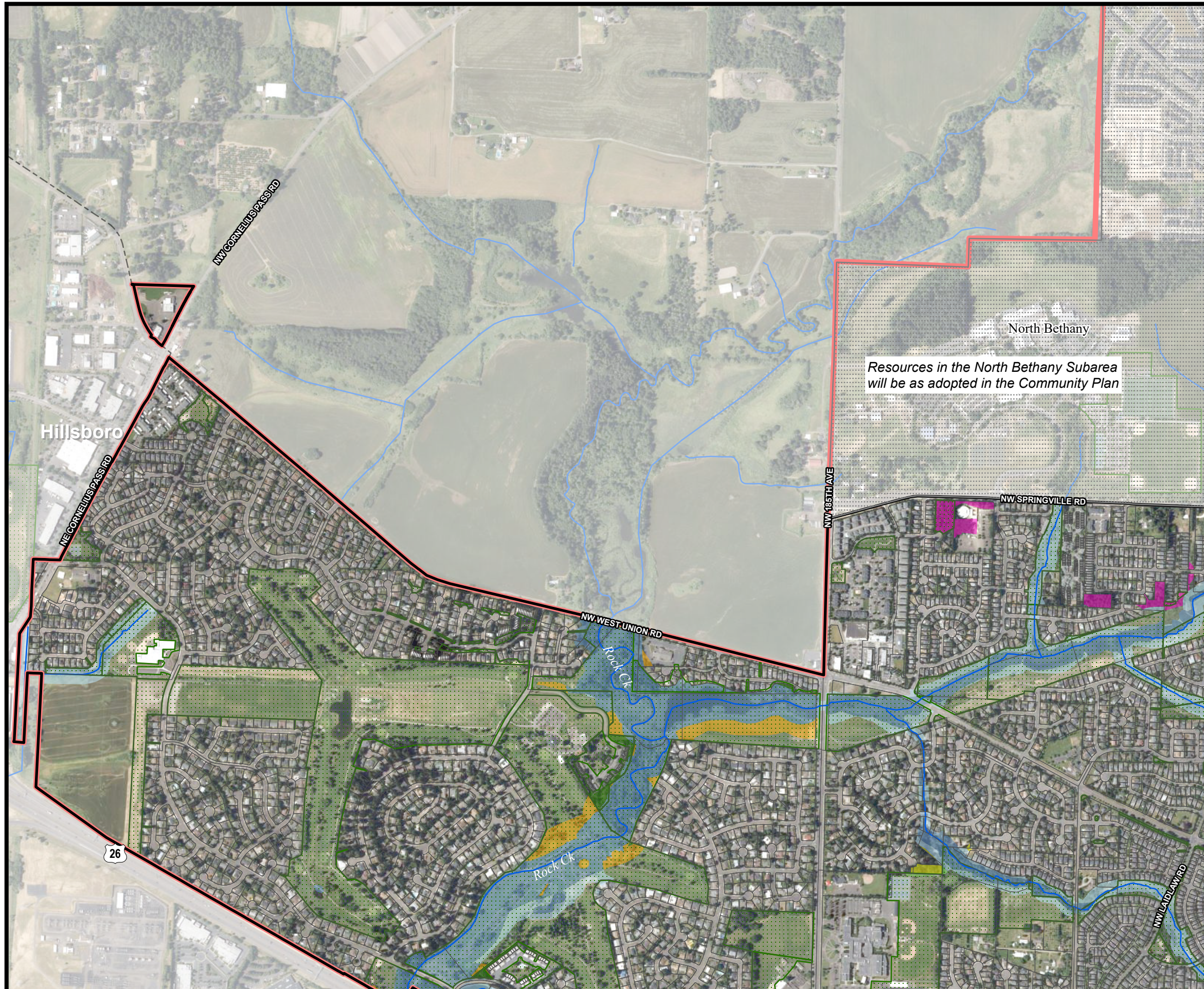
Washington County Limited Goal 5 Program Update

Habitat Inventory

Legend

-  UUA Boundary
-  Map Refinement Area
-  Metro RLIS Tax Lot
-  Riparian Wildlife Habitat Class I
-  Riparian Wildlife Habitat Class II
-  Overlapping County and Metro UWH Class A
-  Overlapping County and Metro UWH Class B
-  Metro Only Upland Wildlife Habitat Class A
-  Metro Only Upland Wildlife Habitat Class B
-  County UWH
-  CWS Stream (Open)
-  CWS Stream (Piped)
-  Park & Greenspace
-  Railroad
-  City Limits
-  County Line

DRAFT



Basemap: WA County Imagery, 2022

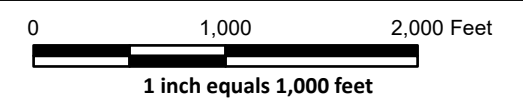


Figure 2, Sheet 28

Results

8/9/2023

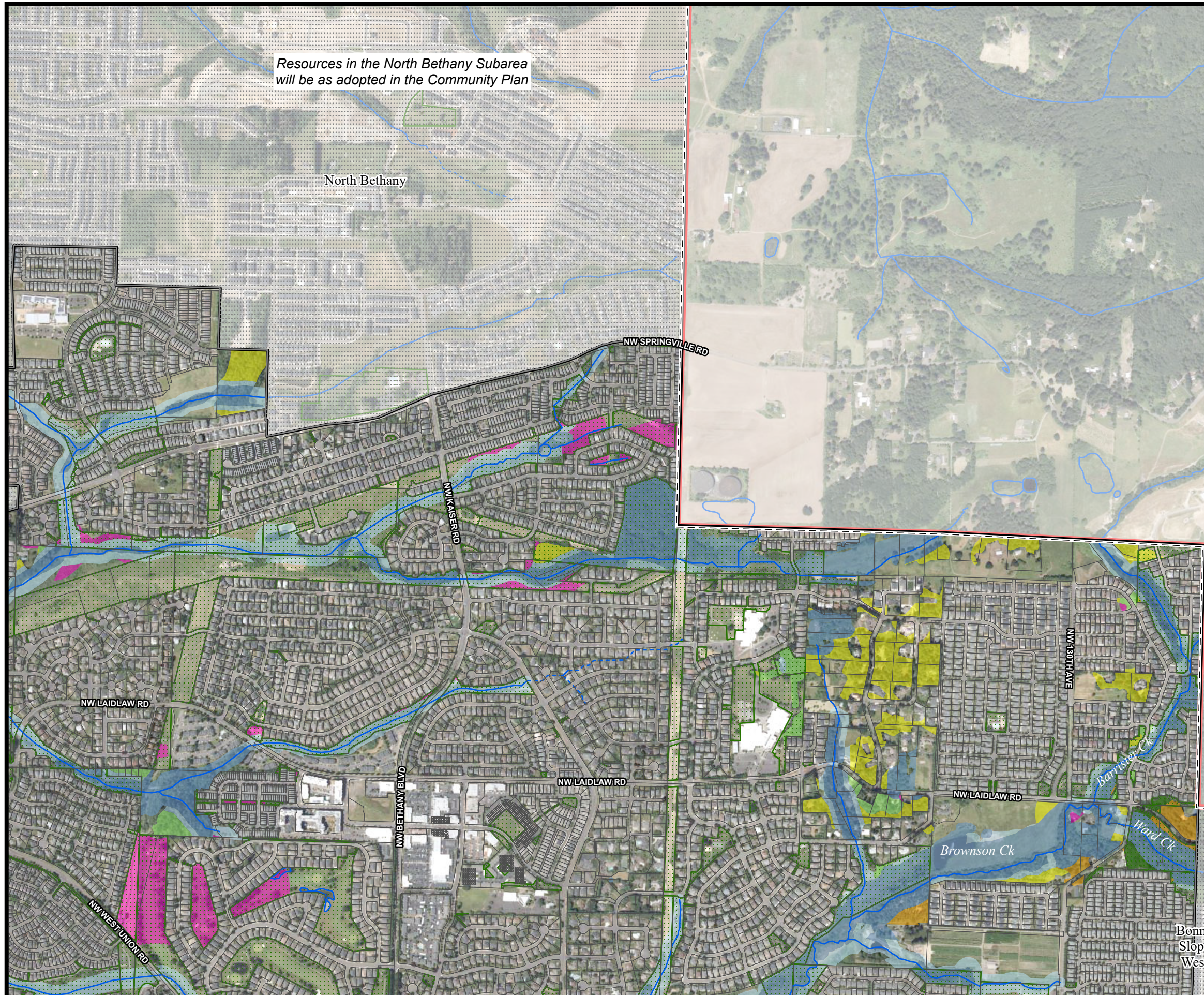
Washington County Limited Goal 5 Program Update

Habitat Inventory

Legend

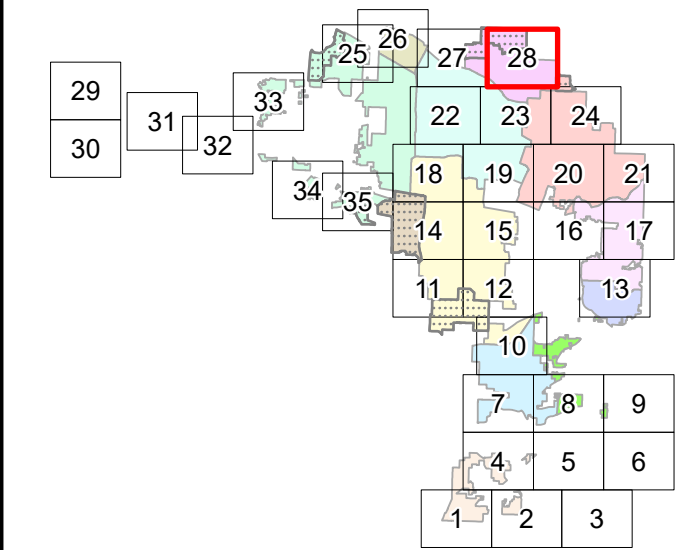
- UUA Boundary
- Map Refinement Area
- Metro RLIS Tax Lot
- Riparian Wildlife Habitat Class I
- Riparian Wildlife Habitat Class II
- Overlapping County and Metro UWH Class A
- Overlapping County and Metro UWH Class B
- Metro Only Upland Wildlife Habitat Class A
- Metro Only Upland Wildlife Habitat Class B
- County UWH
- CWS Stream (Open)
- CWS Stream (Piped)
- Park & Greenspace
- Railroad
- City Limits
- County Line

DRAFT



Resources in the North Bethany Subarea will be as adopted in the Community Plan


North Bethany



Basemap: WA County Imagery, 2022



North



1 inch equals 1,000 feet



Figure 2, Sheet 29
Results

















8/9/2023

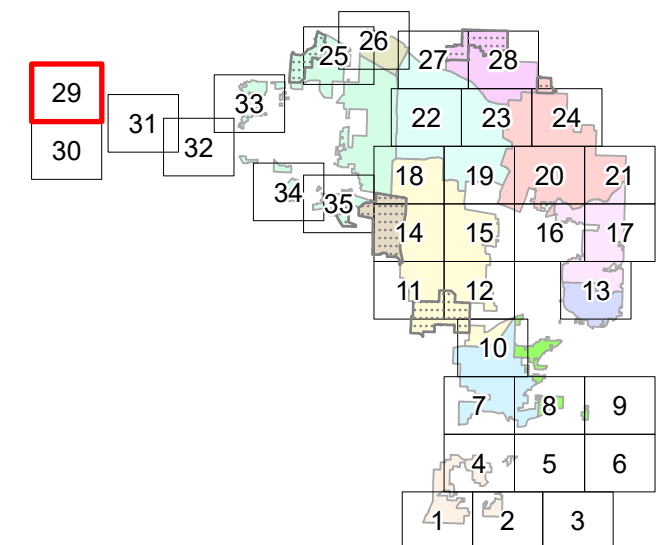
Washington County Limited Goal 5
Program Update

Habitat Inventory

Legend

DRAFT

-  UUA Boundary
-  Map Refinement Area
-  Metro RLIS Tax Lot
-  Riparian Wildlife Habitat Class I
-  Riparian Wildlife Habitat Class II
-  Overlapping County and Metro UWH Class A
-  Overlapping County and Metro UWH Class B
-  Metro Only Upland Wildlife Habitat Class A
-  Metro Only Upland Wildlife Habitat Class B
-  County UWH
-  CWS Stream (Open)
-  CWS Stream (Piped)
-  Park & Greenspace
-  Railroad
-  City Limits
-  County Line



Basemap: WA County Imagery, 2022



0 1,000 2,000 Feet



















1 inch equals 1,000 feet



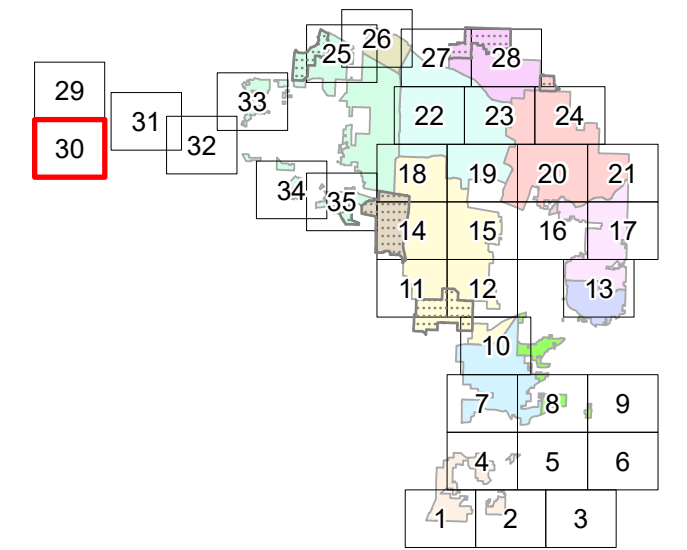
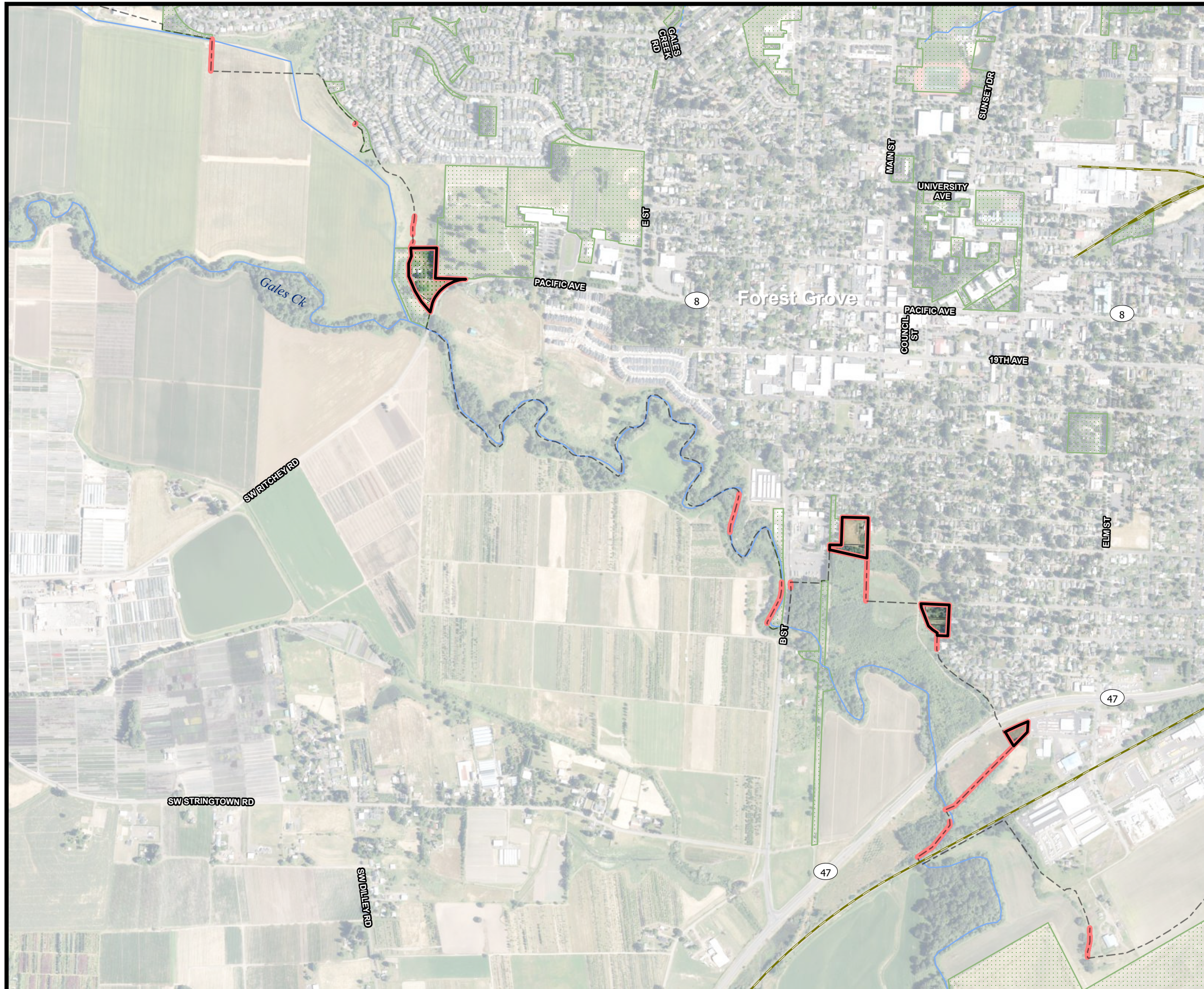
Washington County Limited Goal 5 Program Update

Habitat Inventory


Legend

-  UUA Boundary
-  Map Refinement Area
-  Metro RLIS Tax Lot
-  Riparian Wildlife Habitat Class I
-  Riparian Wildlife Habitat Class II
-  Overlapping County and Metro UWH Class A
-  Overlapping County and Metro UWH Class B
-  Metro Only Upland Wildlife Habitat Class A
-  Metro Only Upland Wildlife Habitat Class B
-  County UWH
-  CWS Stream (Open)
-  CWS Stream (Piped)
-  Park & Greenspace
-  Railroad
-  City Limits
-  County Line

DRAFT



Basemap: WA County Imagery, 2022



1 inch equals 1,000 feet



















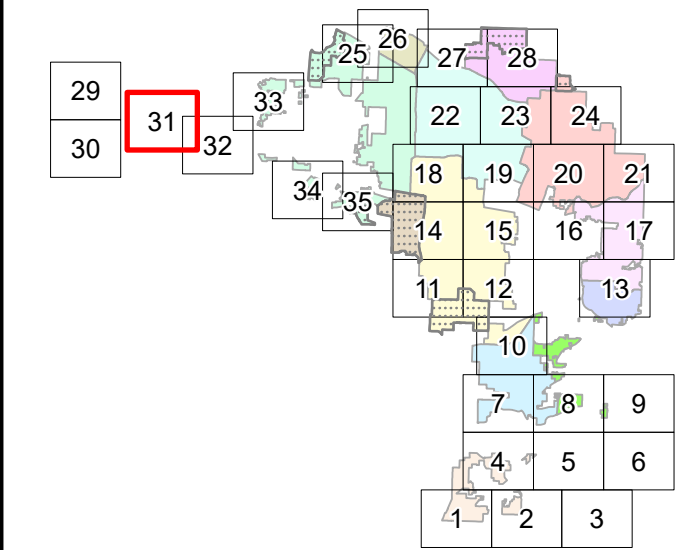
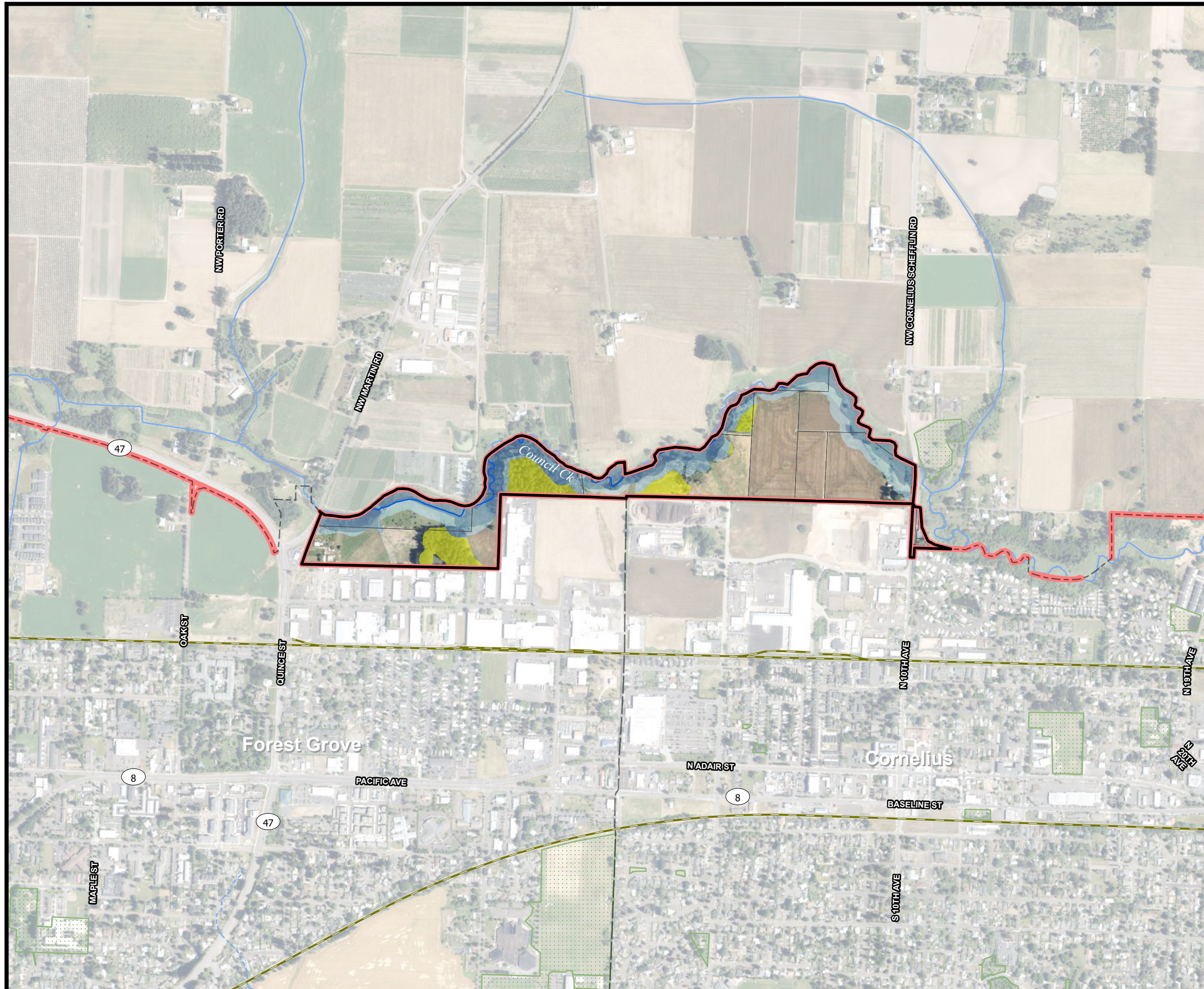
Washington County Limited Goal 5 Program Update

Habitat Inventory

Legend

DRAFT

-  UUA Boundary
-  Map Refinement Area
-  Metro RLIS Tax Lot
-  Riparian Wildlife Habitat Class I
-  Riparian Wildlife Habitat Class II
-  Overlapping County and Metro UWH Class A
-  Overlapping County and Metro UWH Class B
-  Metro Only Upland Wildlife Habitat Class A
-  Metro Only Upland Wildlife Habitat Class B
-  County UWH
-  CWS Stream (Open)
-  CWS Stream (Piped)
-  Park & Greenspace
-  Railroad
-  City Limits
-  County Line



Basemap: WA County Imagery, 2022

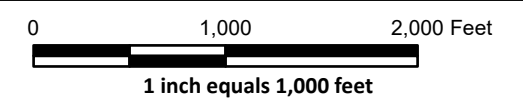


Figure 2, Sheet 32

Results

8/9/2023

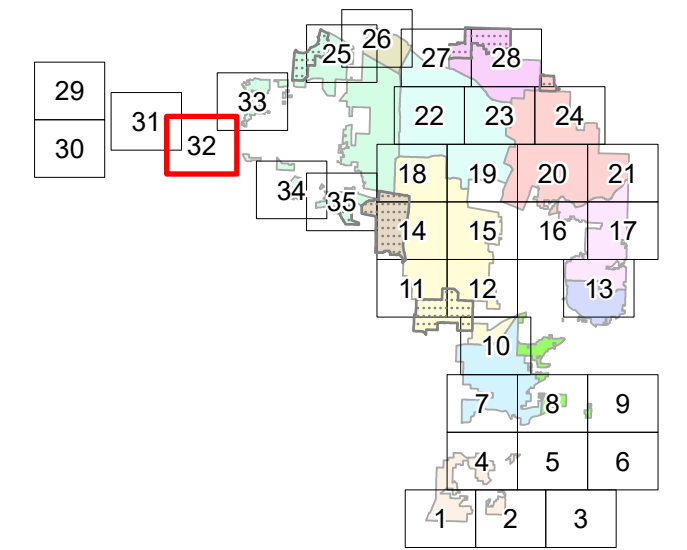
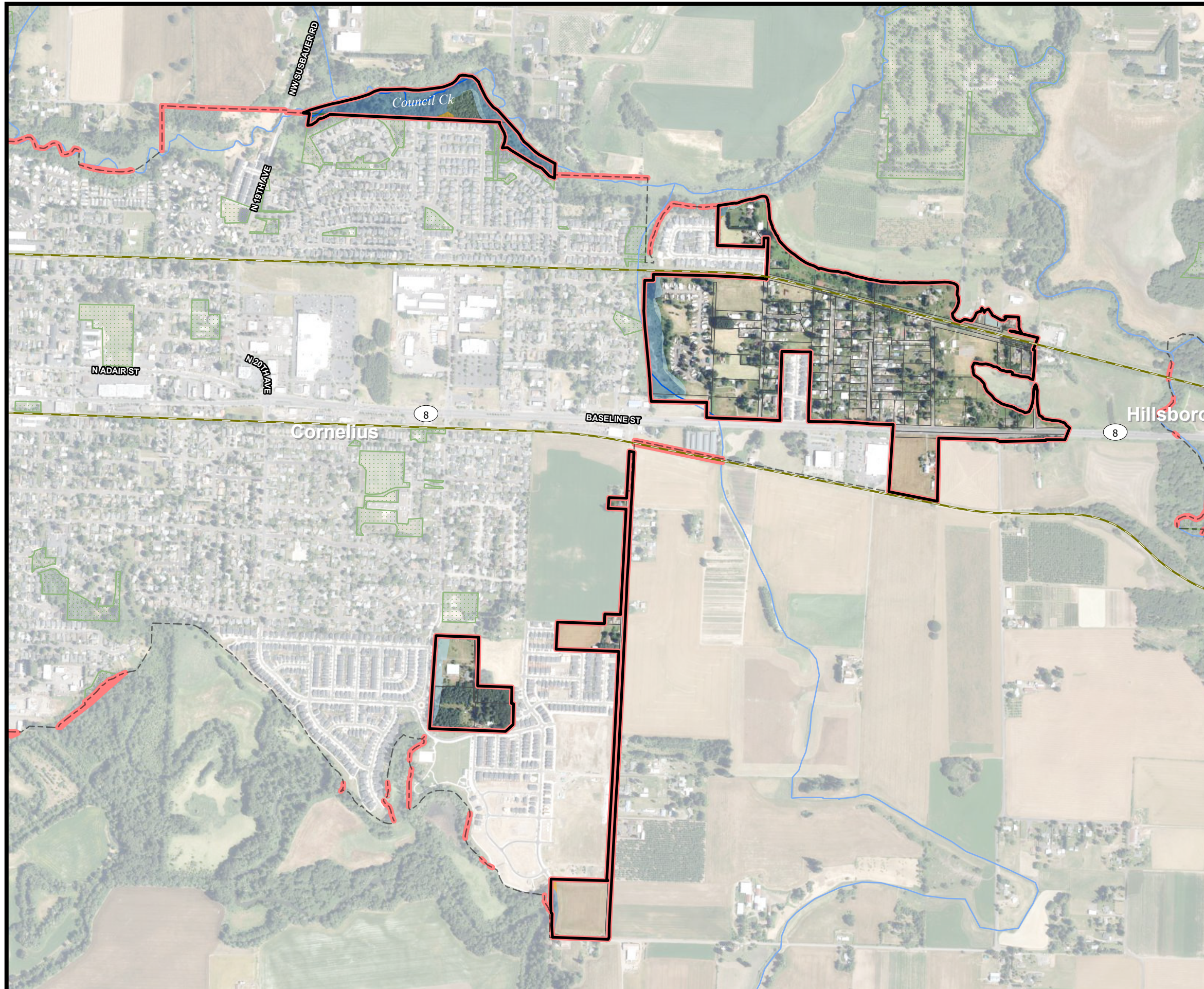
Washington County Limited Goal 5 Program Update

Habitat Inventory

Legend

- UUA Boundary
- Map Refinement Area
- Metro RLIS Tax Lot
- Riparian Wildlife Habitat Class I
- Riparian Wildlife Habitat Class II
- Overlapping County and Metro UWH Class A
- Overlapping County and Metro UWH Class B
- Metro Only Upland Wildlife Habitat Class A
- Metro Only Upland Wildlife Habitat Class B
- County UWH
- CWS Stream (Open)
- CWS Stream (Piped)
- Park & Greenspace
- Railroad
- City Limits
- County Line

DRAFT



Basemap: WA County Imagery, 2022

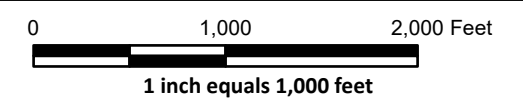


Figure 2, Sheet 33
Results

















8/9/2023

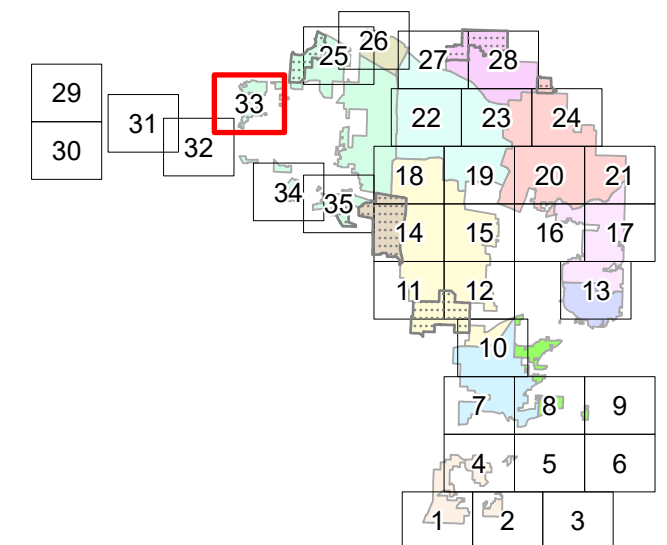
Washington County Limited Goal 5
Program Update

Habitat Inventory


Legend

DRAFT

-  UUA Boundary
-  Map Refinement Area
-  Metro RLIS Tax Lot
-  Riparian Wildlife Habitat Class I
-  Riparian Wildlife Habitat Class II
-  Overlapping County and Metro UWH Class A
-  Overlapping County and Metro UWH Class B
-  Metro Only Upland Wildlife Habitat Class A
-  Metro Only Upland Wildlife Habitat Class B
-  County UWH
-  CWS Stream (Open)
-  CWS Stream (Piped)
-  Park & Greenspace
-  Railroad
-  City Limits
-  County Line



Basemap: WA County Imagery, 2022



















1 inch equals 1,000 feet



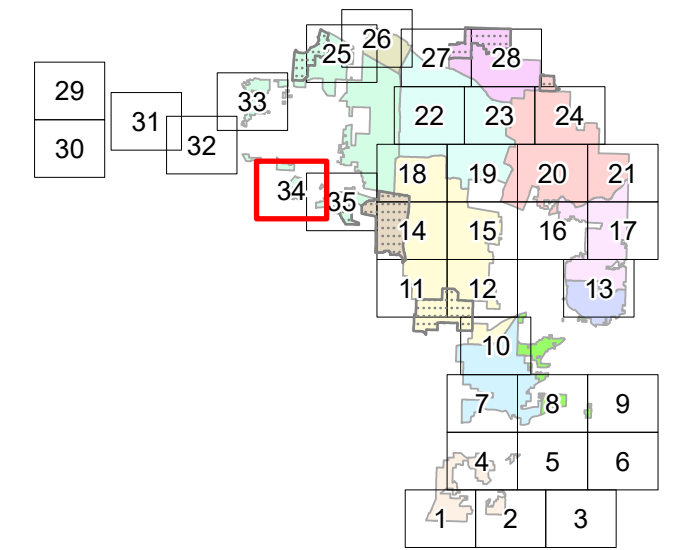
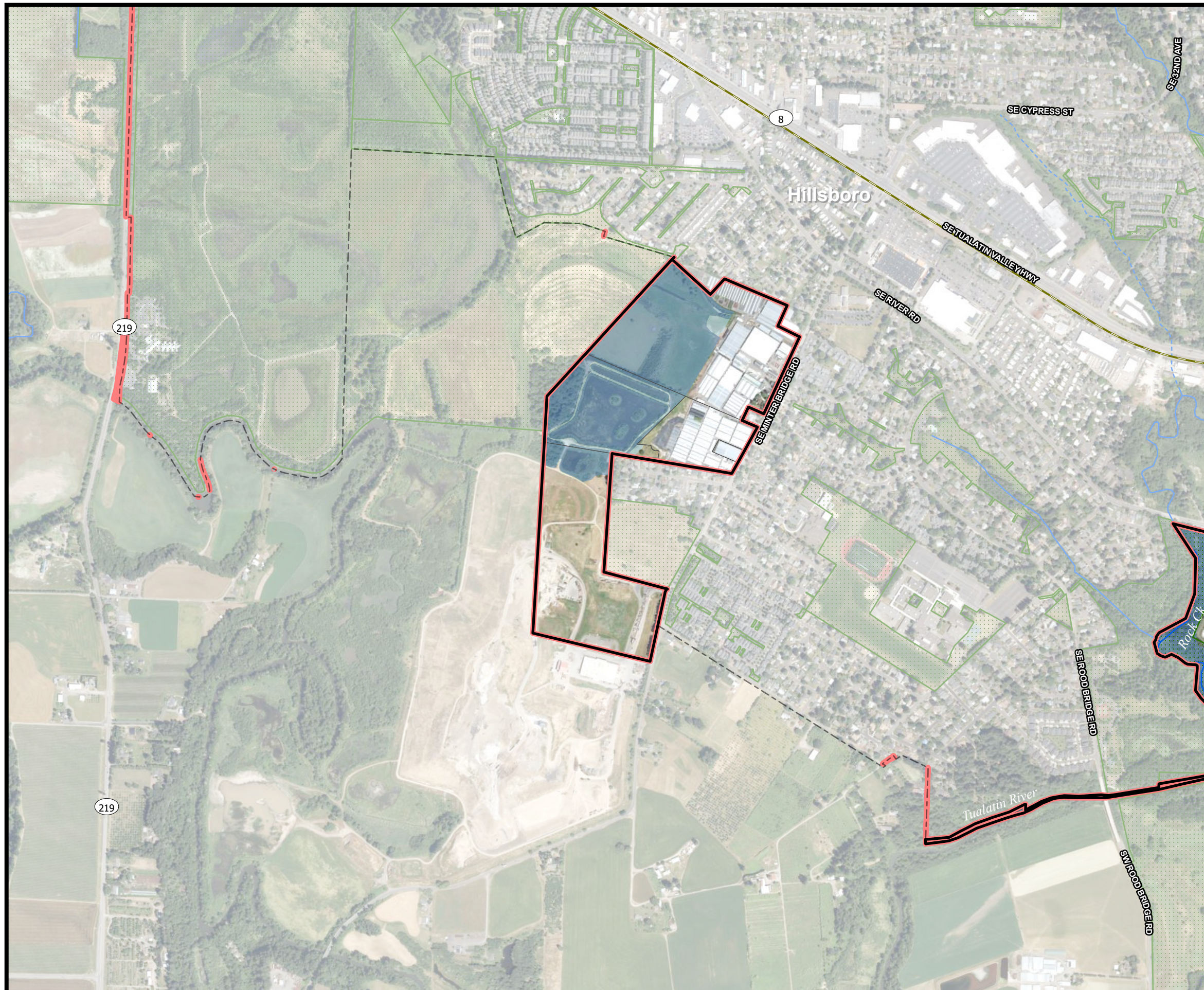
Washington County Limited Goal 5 Program Update

Habitat Inventory

Legend

-  UUA Boundary
-  Map Refinement Area
-  Metro RLIS Tax Lot
-  Riparian Wildlife Habitat Class I
-  Riparian Wildlife Habitat Class II
-  Overlapping County and Metro UWH Class A
-  Overlapping County and Metro UWH Class B
-  Metro Only Upland Wildlife Habitat Class A
-  Metro Only Upland Wildlife Habitat Class B
-  County UWH
-  CWS Stream (Open)
-  CWS Stream (Piped)
-  Park & Greenspace
-  Railroad
-  City Limits
-  County Line

DRAFT



Basemap: WA County Imagery, 2022

