



# LAND USE & TRANSPORTATION MEMORANDUM

Planning and Development Services

To: Washington County Coordinating Committee

From: Erin Wardell, Principal Transportation Planner

Date: April 9, 2021

**Subject: Transportation Development Tax (TDT) Expenditure Request**

As described in the attached memo, the City of Beaverton is requesting approval for expenditure of \$1,000,000 for the following project:

- \$1,000,000 in TDT funds for Hall Boulevard (TDT Project List #1095 – Hall Boulevard from Scholls Ferry Road to Nimbus) to widen the structure over OR 217 to add a sidewalk on the north side and bike lanes in both directions between Scholls Ferry Road and Cascade Avenue. This project is being constructed in coordination with Washington County and ODOT.

County staff confirmed that this project is eligible for TDT expenditure and the WCCC TAC recommended approval at their April 1, 2021 meeting. Beaverton initially requested funds for an additional project, the intersection of Scholls Ferry Road and Allen Boulevard, but has decided not to pursue that request at this time.

Attachments: City of Beaverton Expenditure Request Exhibit



## MEMORANDUM

Public Works Department

To: Washington County Coordinating Committee

From: Jabra Khasho, City Transportation Engineer *JK*

Date: March 24, 2021

Subject: Transportation Development Tax Expenditure Request for SW Hall Boulevard and for SW Scholls Ferry Rd. at Allen Blvd.

---

The City of Beaverton is requesting your review and recommendation for the expenditure of Transportation Development Tax (TDT) funds on the following projects:

Project Name & Number	Requested TDT Amount
Hall Boulevard (Scholls Ferry to Cascade (#1095)	\$ 1,000,000

This \$1,000,000 funding request will be used on SW Hall Boulevard between Scholls Ferry Road and Cascade Avenue to widen the structure over OR 217, to add sidewalks and bike lanes. This is the City contribution to the project that is jointly funded by Oregon Department of Transportation (ODOT), Washington County and the City of Beaverton. The total estimated project cost is \$5,800,000.

Project Name & Number	Requested TDT Amount
Scholls Ferry Road /Allen Boulevard Intersection (#2059)	\$ 1,750,000

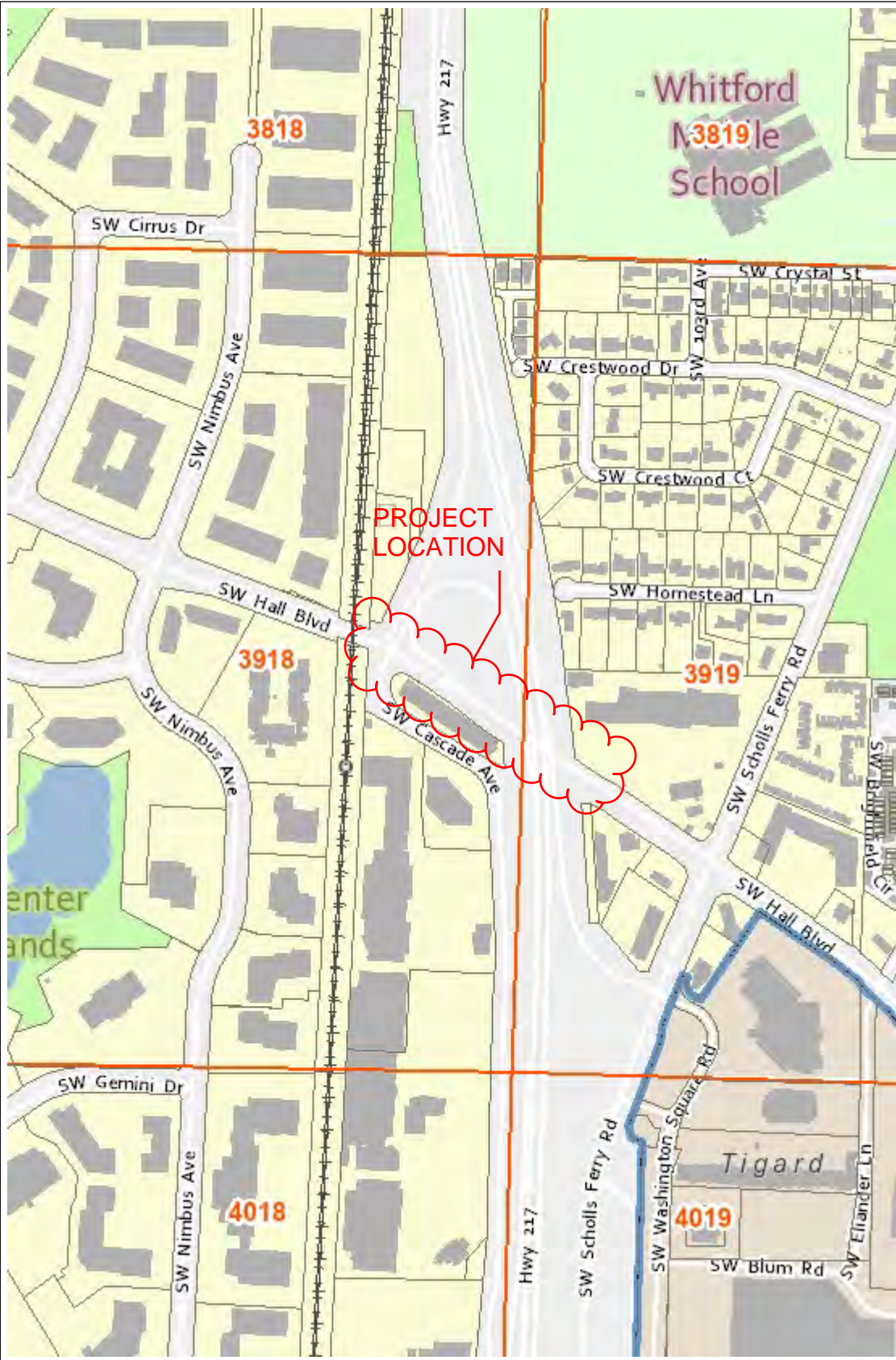
The requested amount will be used to realign and reconfigure the travel lanes on SW Allen Boulevard at Scholls Ferry Rd. and reconstruct the traffic signal at the intersection.

Please contact me with any questions at (503) 526-2221.

Attachments: Vicinity maps of the projects.

# Vicinity Map

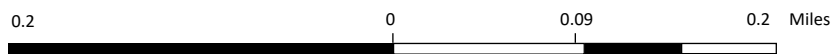
## SW Hall Boulevard Project # 1095



**Legend**

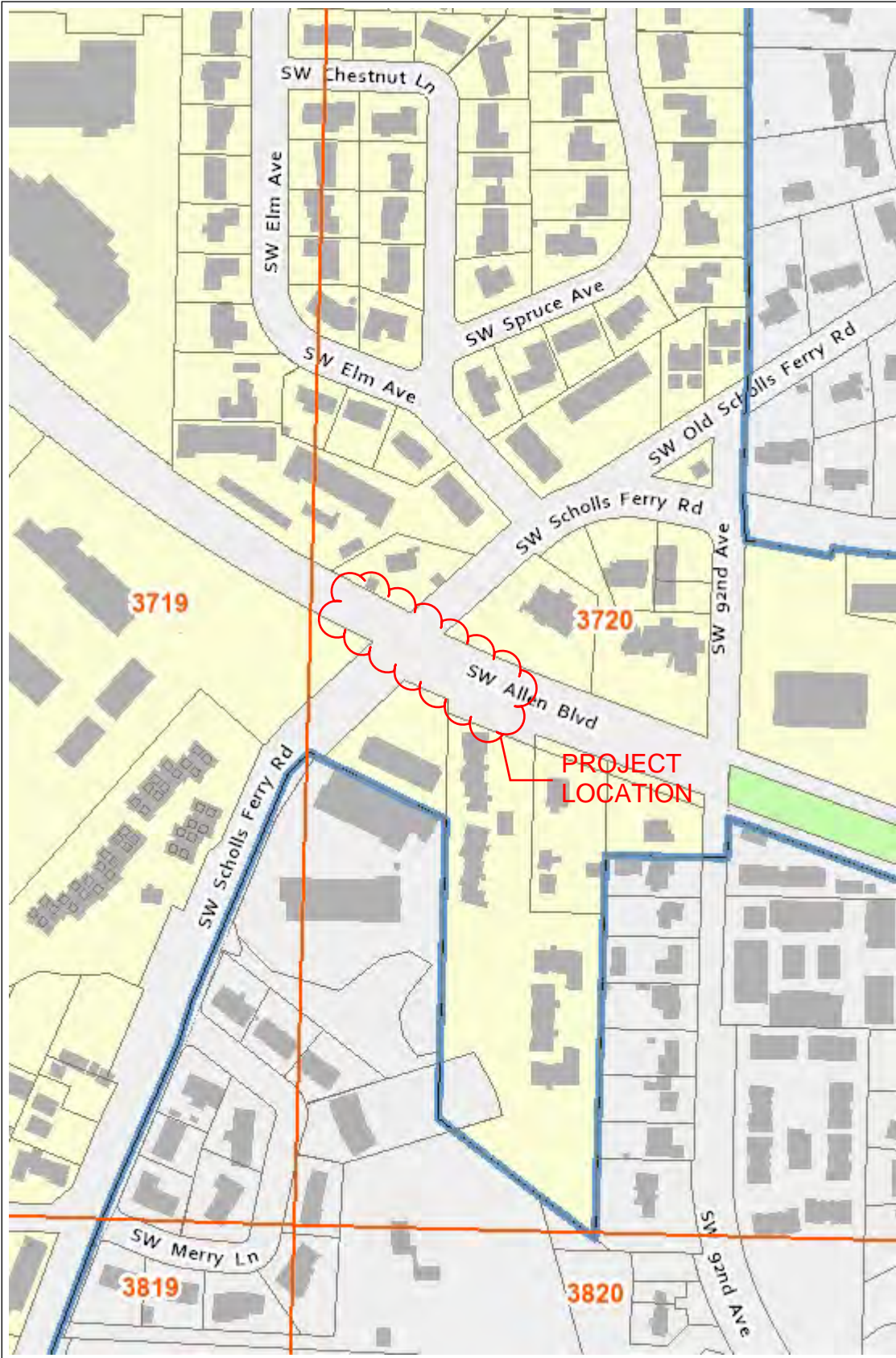
- Washington County Taxlots
- Park and School Boundaries
- Parks
- School Land
- Quarter Section
- Beaverton City Limits

**Notes**



Report Date: 03/24/2021


The information supplied in this application represents the best data available at the time of publication. City of Beaverton GIS makes no claims, representations, or warranties as to its accuracy or completeness.



### Legend

- Washington County Taxlots
- Park and School Boundaries
- Parks
- School Land
- Quarter Section
- Beaverton City Limits

### Notes



Report Date: 03/24/2021



The information supplied in this application represents the best data available at the time of publication. City of Beaverton GIS makes no claims, representations, or warranties as to its accuracy or completeness.