




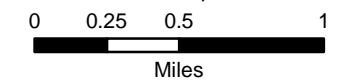
Moving Forward TV Highway

*Committed and Completed
Transportation Projects*

-  Committed
-  Complete
-  Study Boundary



1:42,000

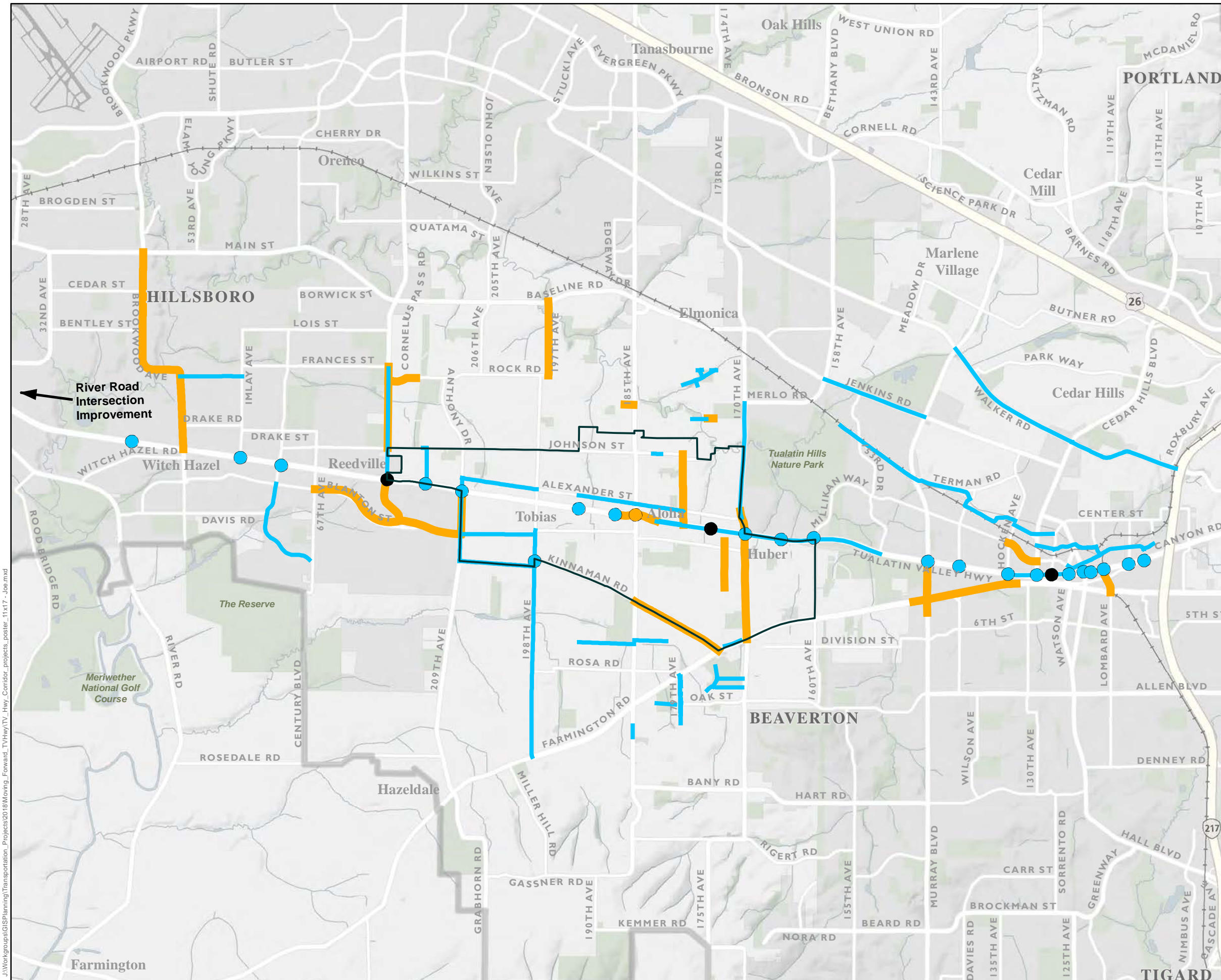


Data Source:

This product is for informational purposes and may not have been prepared for, or be suitable for, legal, engineering, or surveying purposes. Users of this information should review or consult the primary data and information sources to ascertain the usability of the information. Care was taken in the mapping but there are no warranties for this product. However, notification of any errors will be appreciated.



Department of Land Use & Transportation
Planning and Development Services Division



J:\Workgroups\GIS\Planning\Transportation\Projects\2018\Moving_Forward_TV Hwy\TV_Hwy_Corridor_projects_poster_11x17 - Joe.mxd