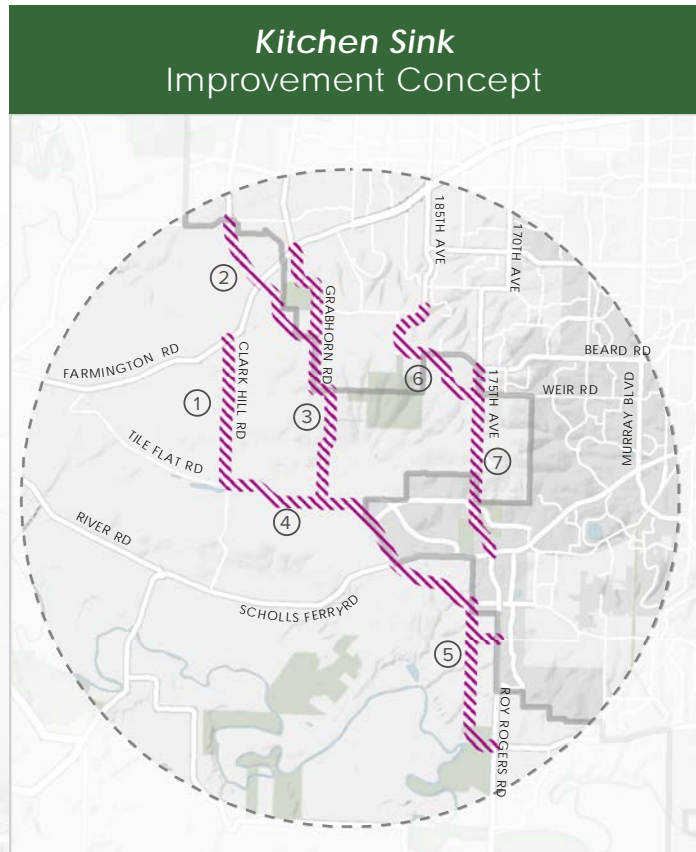
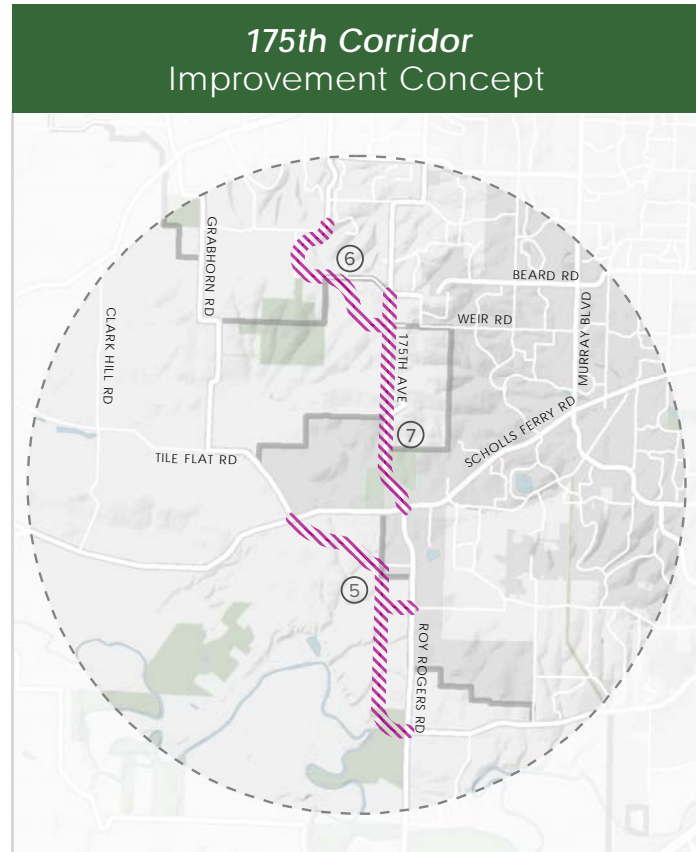
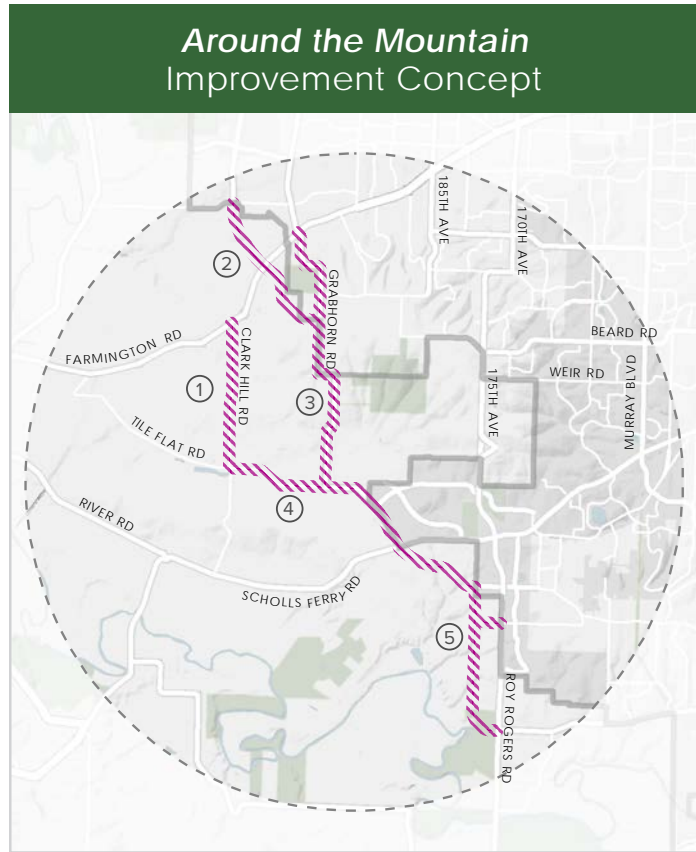


INITIAL IMPROVEMENT CONCEPT PACKAGES



Potential Improvements

- ① Clark Hill Road Improvements
- ② Cornelius Pass Road Extension
- ③ Grabhorn Road Improvements
- ④ Tile Flat Road Improvements
- ⑤ Tile Flat Road Extension
- ⑥ 185th Avenue Extension
- ⑦ 175th Avenue Improvements

 Potential Improvement projects

*\*All extensions or improvements assume roadways constructed to 2-to-3 lane collector standards (one travel lane in each direction with turn lanes at key locations)*



The Cooper Mountain area is experiencing increased traffic demand from regional growth and nearby developing areas. Building on recommendations from the Washington County Transportation Futures Study, the Cooper Mountain Transportation Study will evaluate roadway network options to disperse traffic through the area.

This will include assessment of transportation improvements to determine the benefits, costs, opportunities and constraints of the alternatives. The assessment will inform decisions about the long-term multimodal transportation network within the study area and will help prioritize future capital projects.

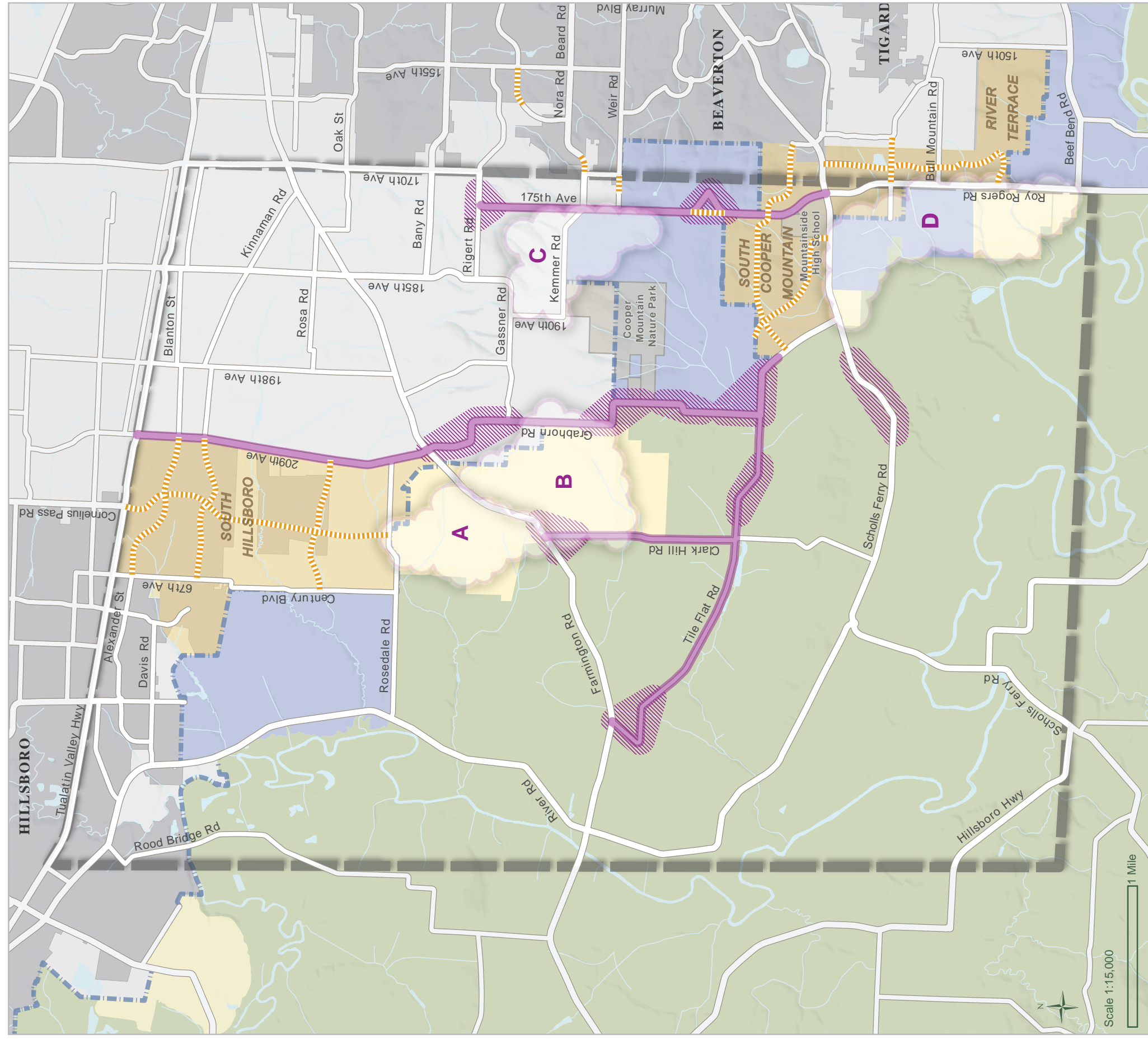
Join the conversation

We want to hear from you! We launched the study based on comments we've already received from previous planning projects. We'd like to hear any additional ideas you may have, as well as your thoughts on our initial improvement concept packages, which are mapped on the back page. These concept packages allow us to model how the potential elements could work together as a system, and gives us a better idea of their benefits and constraints. Inside, you'll find the Roadway Improvement Concepts map that highlights potential improvement areas within the study area. The map has highlighted and dashed areas showing potential improvements on existing roadways, and clouds over other areas where a new roadway connection could be made.

Please review the map and concept packages. Then let us know what else you'd like the Cooper Mountain Transportation Study to address. Share your input at [www.coopermountaintransportation.com](http://www.coopermountaintransportation.com).







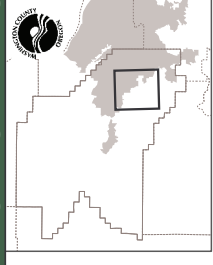
**DRAFT**

**ROADWAY IMPROVEMENT CONCEPTS** Washington County - Long Range Planning



**COOPER MOUNTAIN  
TRANSPORTATION STUDY**

- Potential Road Improvements
- Safety Evaluation Area
- Proposed Arterial or Collector
- Concept Plan Area
- Urban Reserve
- Rural Reserve
- Undesignated Rural
- Potential New Connection
- Study Area Boundary
- Urban Growth Boundary
- Urban Unincorporated
- City



Scale 1:15,000  
1 Mile

The information on this map was derived from several databases and care was taken in its creation. Washington County cannot accept responsibility for errors, omissions, or positional accuracy. There are no warranties for this product. Notification of any errors will be appreciated.

**STUDY SCHEDULE**



DEPENDENT ON FUNDING