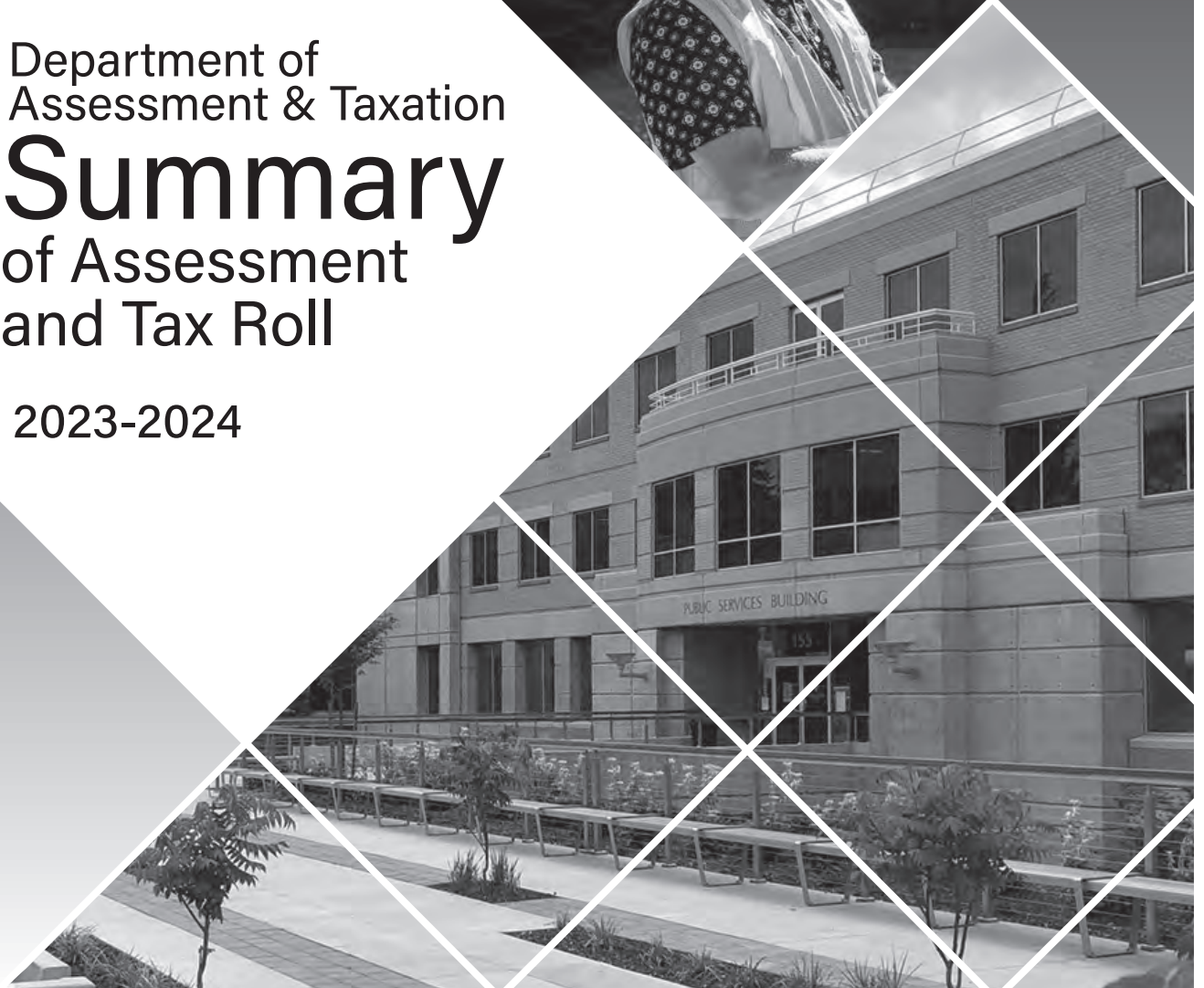




Department of  
Assessment & Taxation  
**Summary**  
of Assessment  
and Tax Roll

2023-2024



# Table of Contents

## ***General Information***

Your Tax Dollar at Work .....	6
Average Tax Rate Countywide .....	7
Property Taxes Imposed Countywide.....	8
Property Value Countywide (by Property Class) .....	9
Average Residential RMV and Assessed Value.....	10
Total County Value and Total Taxes .....	11
Measure 5 Compression Loss by District.....	12
History of Real Market Value and Assessed Value.....	13
Top 20 Taxpayers in Washington County.....	14

## ***Information by District***

Real Market Value, M5 Value, and Assessed Value by Property Type by District.....	15-24
Property Taxes Imposed by District and Measure 5 Category.....	25-29
Detail of Taxing District Levies (Table 4a):	

### ***County, Regional, Special***

Washington County - Perm Rate .....	30
Washington County - Bond.....	31
Washington County - Local Option.....	32
Enhanced Sheriff Patrol - Perm Rate - Local Option .....	33
Urban Road Maintenance - Perm Rate .....	34
North Bethany Service District - Perm Rate .....	35
Rainbow Lane Special Road District - Perm Rate .....	36
Metro Service District - Perm Rate.....	37
Metro Service District - Bond .....	38
Metro Service District - Local Option .....	39
Tri-Met Transportation District - Perm Rate .....	40
Port of Portland - Perm Rate .....	41
Tualatin Hills Park & Recreation District - Perm Rate .....	42
Tualatin Hills Park & Recreation District - Bond .....	43
Tigard/Tualatin Aquatic Center - Perm Rate .....	44
Tualatin Soil & Water Conservation District - Perm Rate.....	45
West Multnomah Soil & Water Conservation District .....	46

**Cities**

City of Banks - Perm Rate .....47  
City of Banks - Local Option .....48  
City of Beaverton - Perm Rate .....49  
City of Beaverton - Bond.....50  
City of Cornelius - Perm Rate.....51  
City of Cornelius - Local Option .....52  
City of Durham - Perm Rate.....53  
City of Forest Grove - Perm Rate .....54  
City of Forest Grove - Local Option .....55  
City of Gaston - Perm Rate .....56  
City of Hillsboro - Perm Rate .....57  
City of Hillsboro - Local Option .....58  
City of King City - Perm Rate - Local Option .....59  
City of Lake Oswego - Perm Rate .....60  
City of Lake Oswego - Bond .....61  
City of North Plains - Perm Rate .....62  
City of Portland - Perm Rate - Pension .....63  
City of Portland - Bond Before 2001.....64  
City of Portland - Bond After 2001 .....65  
City of Portland - Local Option.....66  
City of Rivergrove - Perm Rate .....67  
City of Sherwood - Perm Rate .....68  
City of Tigard - Perm Rate.....69  
City of Tigard - Local Option - Bond.....70  
City of Tualatin - Perm Rate.....71  
City of Tualatin - Bond .....72  
City of Wilsonville - Perm Rate .....73

**Fire Districts**

Banks Rural Fire Protection District - Perm Rate.....74  
Banks Rural Fire Protection District - Local Option - Bond.....75  
Cornelius Rural Fire Protection District - Perm Rate - Local Option .....76  
Forest Grove Rural Fire Protection District - Perm Rate .....77  
Gaston Rural Fire Protection District - Perm Rate - Local Option .....78  
Tualatin Valley Fire & Rescue - Perm Rate .....79  
Tualatin Valley Fire & Rescue - Bond.....80  
Tualatin Valley Fire & Rescue - Local Option.....81

**Water Districts**

Clean Water Services - Perm Rate .....82  
Raleigh Water District - Perm Rate.....83  
Rivergrove Water District - Perm Rate .....84  
Tualatin Valley Water District - Perm Rate.....85  
West Slope Water District - Perm Rate .....86  
Wolsborn Farms Water District - Perm Rate.....87

**Community College**

Portland Community College - Perm Rate .....88  
Portland Community College - Bond.....89

**Education Service Districts**

Clackamas Education Services District - Perm Rate .....90  
Multnomah Education Services District - Perm Rate .....91  
NW Regional Education Services District - Perm Rate .....92  
Willamette Education Services District – Perm Rate .....93

**School Districts**

Banks School District - Perm Rate .....94  
Banks School District - Bond .....95  
Beaverton School District - Perm Rate .....96  
Beaverton School District - Local Option - Bond After .....97  
Forest Grove School District - Perm Rate .....98  
Forest Grove School District - Bond.....99  
Gaston School District - Perm Rate - Bond..... 100  
Hillsboro School District - Perm Rate..... 101  
Hillsboro School District - Bond ..... 102  
Lake Oswego School District - Perm Rate - Bond Before ..... 103  
Lake Oswego School District - Bond After 2001..... 104  
Lake Oswego School District - Local Option ..... 105  
Newberg School District - Perm Rate ..... 106  
Newberg School District - Bond..... 107  
Portland School District - Perm Rate ..... 108  
Portland School District - Perm Rate Excluded ..... 109  
Portland School District - Bond..... 110  
Portland School District - Local Option..... 111

**School Districts (Continued)**

Scappoose School District - Perm Rate ..... 112  
Scappoose School District - Bond ..... 113  
Sherwood School District - Perm Rate ..... 114  
Sherwood School District - Bond ..... 115  
Tigard/Tualatin School District - Perm Rate ..... 116  
Tigard/Tualatin School District - Local Option - Bond ..... 117  
Vernonia School District - Perm Rate - Bond ..... 118  
West Linn-Wilsonville School District - Perm Rate ..... 119  
West Linn-Wilsonville School District - Local Option - Bond ..... 120  
**Grand Total for all Districts** ..... 121

Special Assessment Taxes Extended/Percentage Distribution (SAL Table 5) ..... 122

**Information by Tax Code Area**

Tax Codes - Detail of Districts and Rates ..... 123-242  
Tax Rates by Code Area ..... 243-254

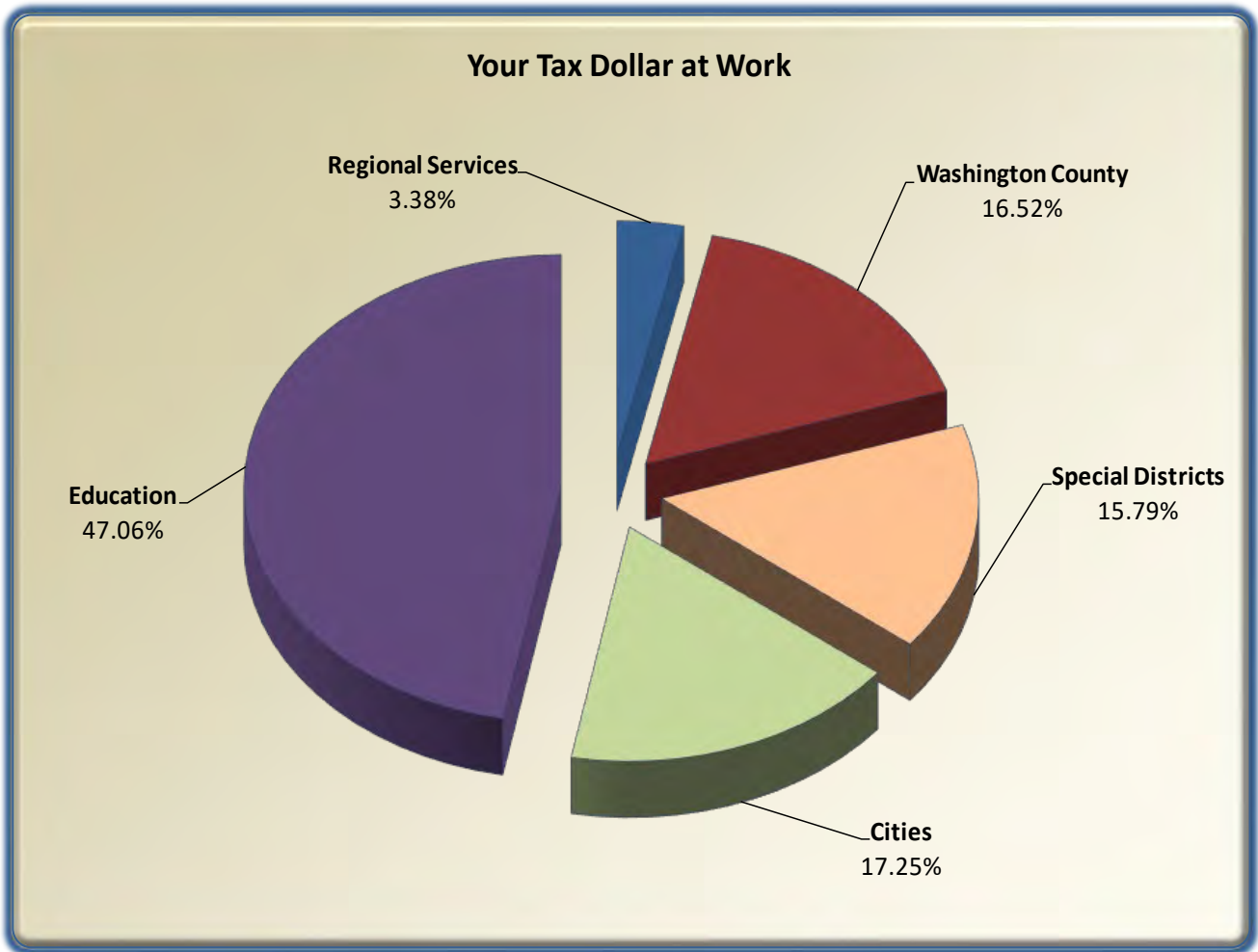
**References and Guides**

Listing of Tax Code Prefixes for School Districts in Washington County ..... 255  
Listing of Tax Code Areas for Cities in Washington County ..... 256  
Glossary of Terminology ..... 257-258

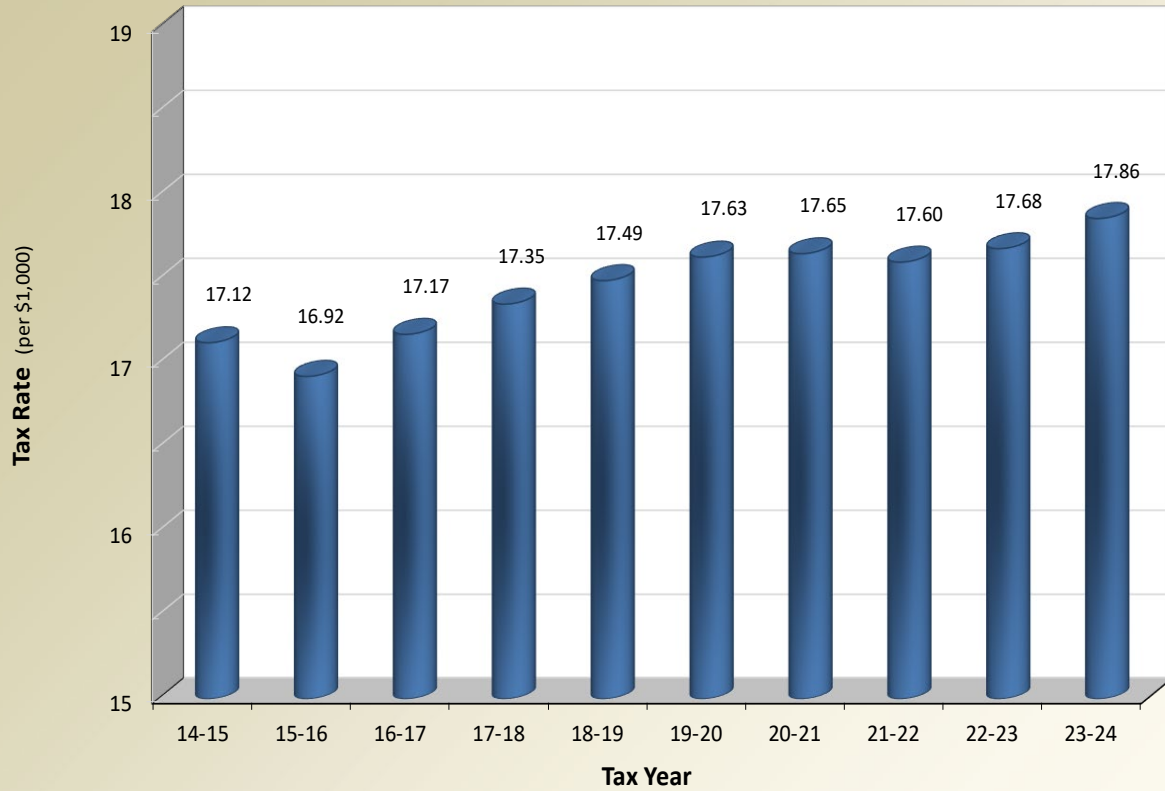
# Department of Assessment & Taxation

## Summary of Assessment and Tax Roll

### 2023-2024



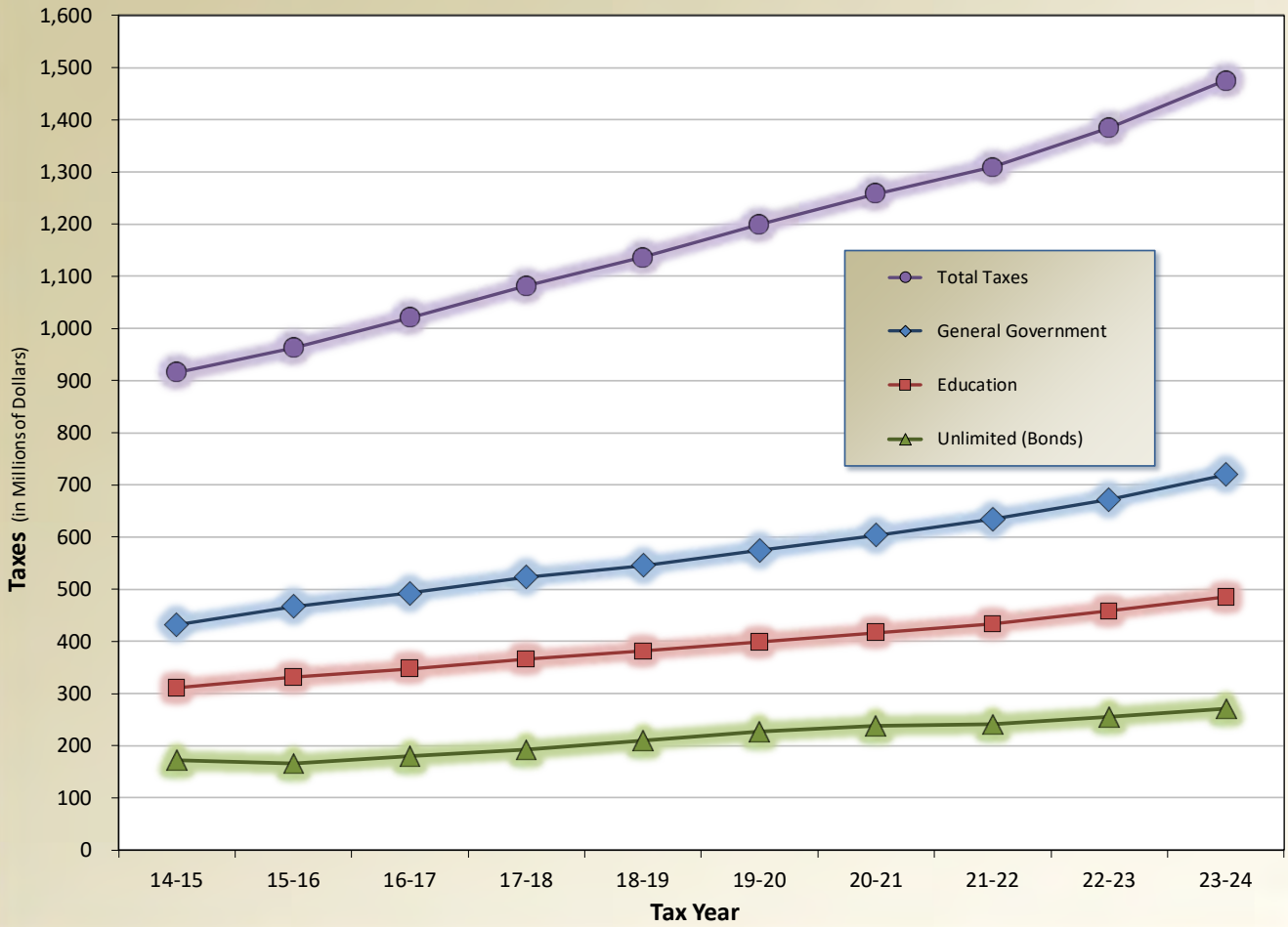
**Average Tax Rate Countywide**  
(Total Taxes Divided by Total Assessed Value)



Tax Year	Property Taxes Levied	Tax Increase	Assessed Value	Value Increase	Tax Rate (per \$1,000)
23-24	\$1,475,409,958	6.5%	\$82,619,276,160	5.5%	17.86
22-23	\$1,384,838,782	5.8%	\$78,318,865,846	5.3%	17.68
21-22	\$1,308,813,816	4.0%	\$74,371,914,305	4.3%	17.60
20-21	\$1,257,993,592	4.9%	\$71,273,364,154	4.8%	17.65
19-20	\$1,199,410,118	5.6%	\$68,032,356,127	4.7%	17.63
18-19	\$1,136,109,030	5.1%	\$64,974,312,732	4.2%	17.49
17-18	\$1,081,328,939	5.9%	\$62,340,647,387	4.9%	17.35
16-17	\$1,020,651,805	6.0%	\$59,446,698,455	4.5%	17.17
15-16	\$962,850,377	5.1%	\$56,910,892,240	6.3%	16.92
14-15	\$915,946,763	12.1%	\$53,515,861,950	8.4%	17.12



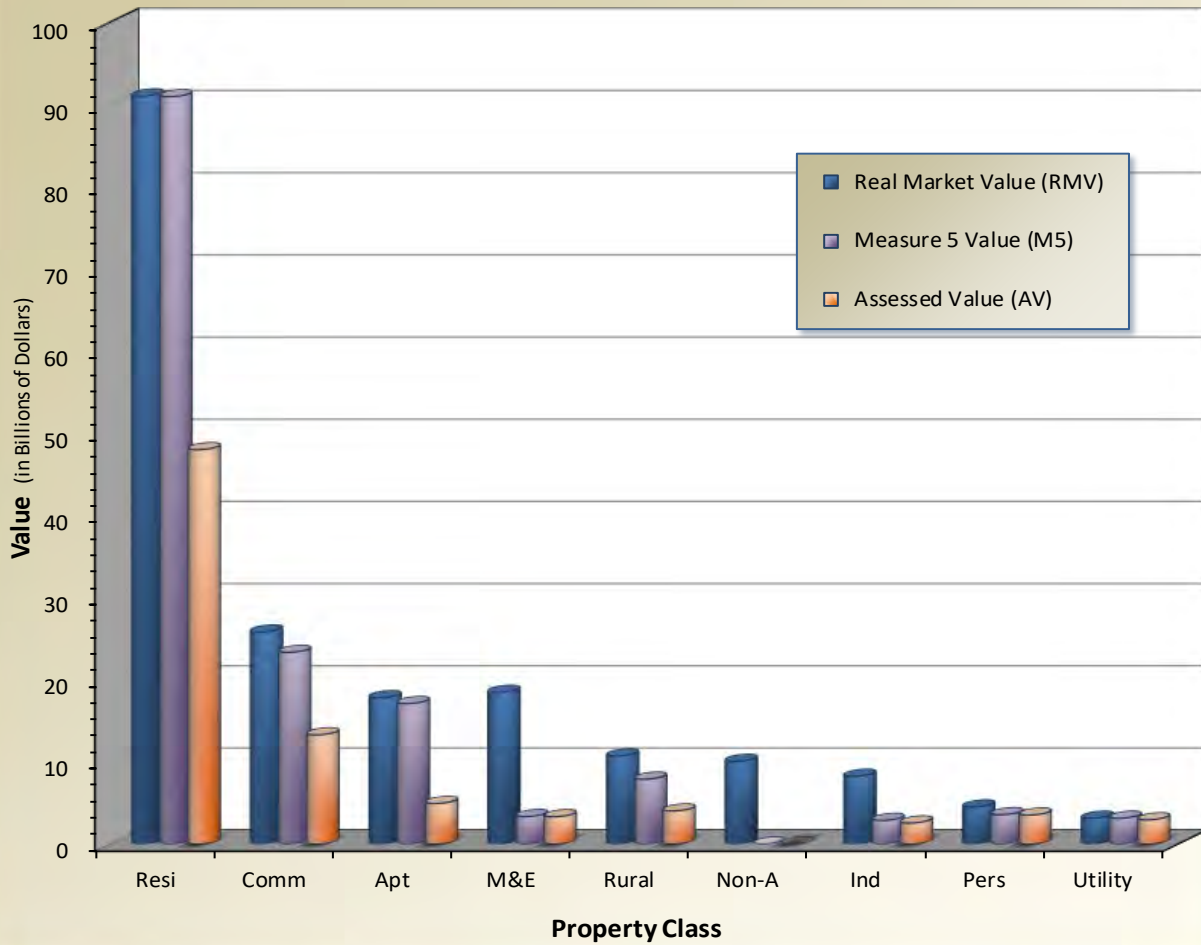
### Property Taxes Imposed Countywide by Measure 5 Categories



Tax Year	General Government	Education	Unlimited (Bonds)	Total Taxes
23-24	\$719,765,493	\$484,730,485	\$270,913,980	\$1,475,409,958
22-23	\$671,740,704	\$458,377,106	\$254,720,971	\$1,384,838,782
21-22	\$634,164,742	\$433,002,466	\$241,646,608	\$1,308,813,816
20-21	\$603,597,842	\$416,279,524	\$238,116,226	\$1,257,993,592
19-20	\$574,449,536	\$398,559,683	\$226,400,899	\$1,199,410,118
18-19	\$545,655,493	\$381,063,346	\$209,390,191	\$1,136,109,030
17-18	\$523,646,888	\$365,757,882	\$191,924,169	\$1,081,328,939
16-17	\$492,624,739	\$347,398,232	\$180,628,834	\$1,020,651,805
15-16	\$466,855,383	\$330,891,001	\$165,103,993	\$962,850,377
14-15	\$432,552,190	\$310,600,507	\$172,794,066	\$915,946,763



### 2023-24 Property Value (By Class)

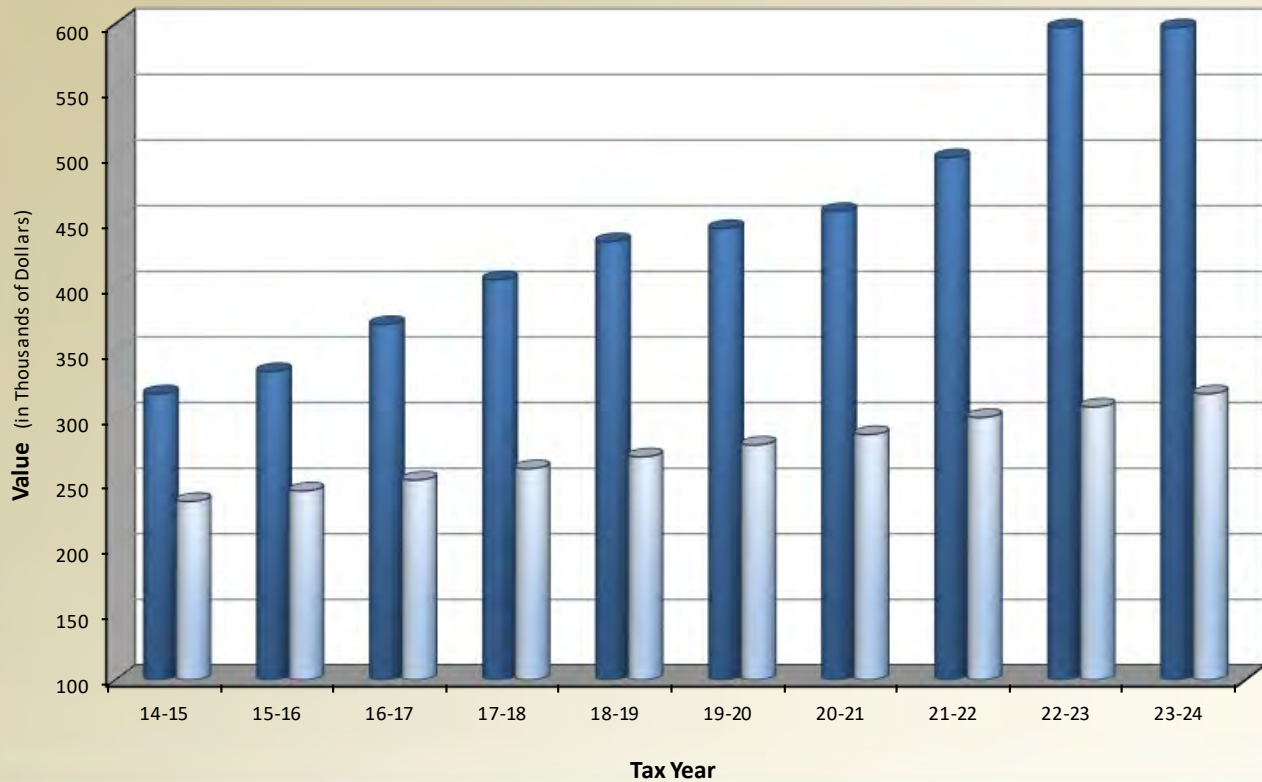


Property Class Grouping	2023-24 RMV	2023-24 M5	2023-24 AV
Residential	\$91,043,488,240	\$90,953,335,720	\$47,990,407,810
Commercial	\$25,800,097,017	\$23,325,363,367	\$13,291,437,460
Apartment	\$17,806,455,150	\$17,101,819,060	\$4,939,442,820
Machinery & Equipment	\$18,458,706,390	\$3,346,226,040	\$3,327,549,750
<sup>1</sup> Rural Residential	\$10,713,635,575	\$7,899,336,105	\$4,030,521,290
Non-Assessable & Misc.	\$10,068,503,660	\$0	\$0
<sup>2</sup> Industrial	\$8,245,841,130	\$2,882,472,010	\$2,565,064,330
Personal Property	\$4,507,696,184	\$3,568,561,812	\$3,528,166,110
Utility	\$3,143,052,900	\$3,143,052,900	\$2,946,686,590
<b>Total</b>	<b>\$189,787,476,246</b>	<b>\$152,220,167,014</b>	<b>\$82,619,276,160</b>

<sup>1</sup> Categories of Farm, Forest, and Rural are consolidated.

<sup>2</sup> Industrial is State Appraised.

### Average Residential RMV and Assessed Value



Tax Year	Average Real Market Value	Average Assessed Value
23-24	\$596,703	\$318,581
22-23	\$596,758	\$308,138
21-22	\$497,706	\$295,978
20-21	\$457,064	\$287,220
19-20	\$444,299	\$279,432
18-19	\$434,305	\$270,208
17-18	\$405,308	\$261,070
16-17	\$370,843	\$252,294
15-16	\$334,712	\$244,150
14-15	\$317,934	\$236,139

Typical residential properties are used to calculate the averages for Real Market Value, and Assessed Value each year. These are improved residential properties with a living area greater than 100 sq. ft. that are in residential neighborhoods. This list excludes properties with partial construction, exempt property, code-split accounts, pro-rated accounts, property with special use value, rural property, tract property and plexes.

## Total County Value

Property Type	Real Market Value	Measure 5 Value	Taxable Assessed Value
Real Property	\$181,714,701,022	\$145,090,280,942	\$76,020,779,830
Personal Property	\$4,507,696,184	\$3,568,561,812	\$3,528,166,110
Manufactured Structures	\$422,026,140	\$418,271,360	\$123,643,630
Utility	\$3,143,052,900	\$3,143,052,900	\$2,946,686,590
<b>Total</b>	<b>\$189,787,476,246</b>	<b>\$152,220,167,014</b>	<b>\$82,619,276,160</b>

- For complete definitions of "Real Market Value", "Measure 5 Value", and "Taxable Assessed Value", please see the Glossary.
- The Assessment Date is January 1, 2023.
- Not reduced by Urban Renewal Excess Value.

## Total Taxes

Property Type	Number of Accounts	Taxes
Real Property	199,855	\$1,361,192,201.66
Personal Property	21,544	\$62,640,427.06
Manufactured Structures	5,044	\$2,135,645.59
Utility	2,662	\$49,441,683.26
<b>Total</b>	<b>229,105</b>	<b>\$1,475,409,957.57</b>

- Includes all levies, special assessments, fees, and charges included in the tax statements.

## Measure 5 Compression Loss by District

### Education

<i>School Districts</i>	<i>Tax Reduction</i>
Banks School District	20,312.41
Beaverton School District	4,373,941.47
Forest Grove School District	68,935.70
Gaston School District	7,276.94
Hillsboro School District	176,670.38
Lake Oswego School District	24,191.17
Newberg School District	1,750.58
Portland School District	47,415.40
Scappoose School District	256.59
Sherwood School District	1,221,328.41
Tigard-Tualatin School District	2,055,718.71
Vernonia School District	275.93
West Linn School District	43,161.60

<i>Community Colleges</i>	<i>Tax Reduction</i>
Portland Community College	53,766.05

<i>Education Service Districts</i>	<i>Tax Reduction</i>
Clackamas ESD	421.72
Multnomah ESD	481.54
NW Regional ESD	28,874.52
Willamette ESD	111.44

<b>Education Total:</b>	<b>\$8,124,890.56</b>
-------------------------	-----------------------

### General Government

<i>County, Regional, Special</i>	<i>Tax Reduction</i>
Washington County	778,310.72
Urban Road Maintenance District	0.09
Enhanced Sheriff Patrol District	79.31
Metro Service District	104,856.11
Port of Portland	939.37
Tualatin Hills Park & Recreation	17,509.31
Tualatin Soil & Water District	987.37

<i>Cities</i>	<i>Tax Reduction</i>
Beaverton	57,978.87
Gaston	155.43
Hillsboro	1,700.76
Portland	27,307.50
Tigard	16.60

<i>Fire</i>	<i>Tax Reduction</i>
Banks RFPD	1.28
Gaston RFPD	1,637.43
Tualatin Valley Fire & Rescue	497,560.78

<i>Urban Renewal Agencies</i>	<i>Tax Reduction</i>
Beaverton UR	7,527.51
Portland UR	262.73

<i>Local Improvement Districts and Special Assessments</i>	
Manufactured Home Dwelling Fee	18.45
Road Maintenance LID	590.55
Service District Lighting #1	316.19

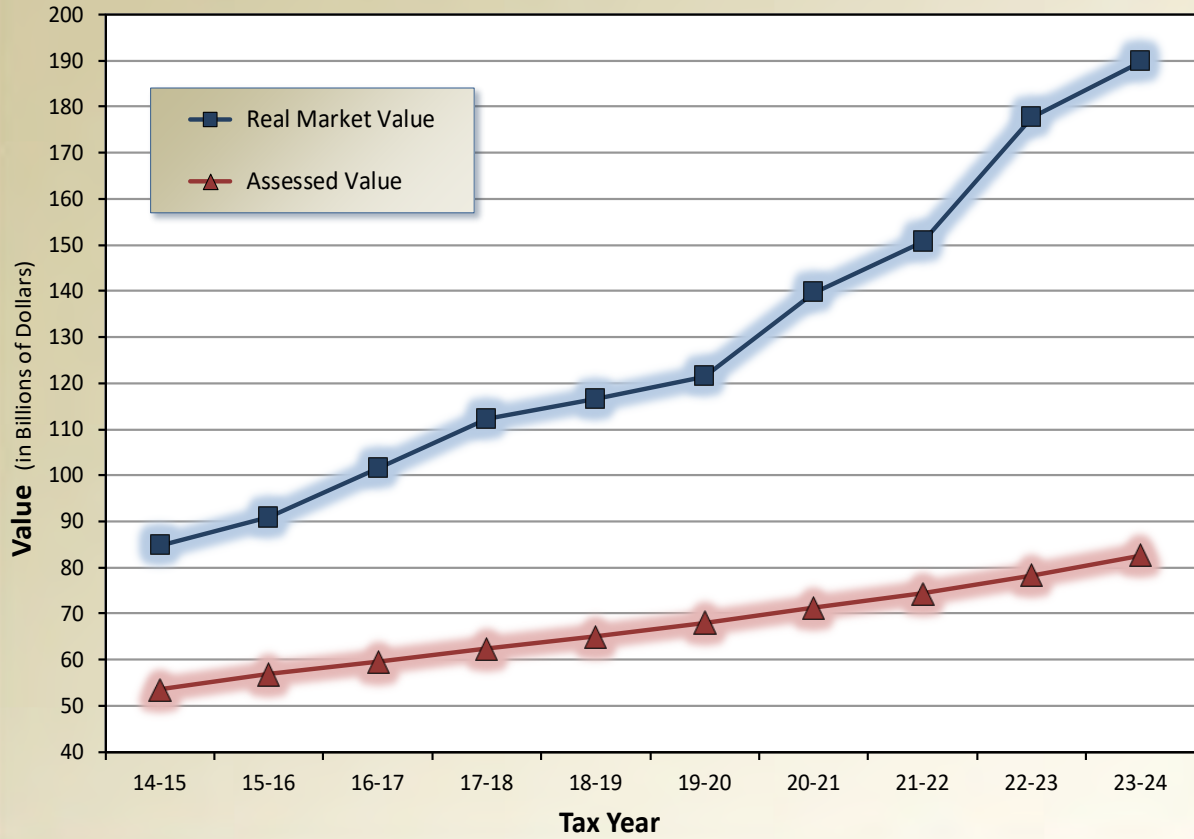
<b>Government Total:</b>	<b>\$1,497,756.36</b>
--------------------------	-----------------------

**Compression** - Reduction in taxes required by the Measure 5 property tax rate limits approved in 1990. County assessors calculate compression as a dollar amount, but it can also be expressed as a tax rate. Compression is done on a property-by-property basis.

**Measure 5** - Constitutional tax rate limitations passed by voters in November 1990, which can be found at Article XI, Section 11b, of the Oregon Constitution. Measure 5 limited school taxes to \$15 per \$1,000 of assessed value and non-school taxes to \$10 per \$1,000 of assessed value starting in 1991-92. The school limit fell by \$2.50 per \$1,000 each year until it reached \$5 per \$1,000 in 1995-96. The non-school limit remains at \$10 per \$1,000. Levies to pay bond principal and interest for capital construction projects are outside the limitation. The Measure 5 rate limits still apply under the provisions of Measure 50, passed in 1997, but now apply to M5 value.

Source: Oregon Property Tax Statistics, Oregon Dept. of Revenue (Rev. 8-02)

### History of Real Market Value and Assessed Value in Washington County



Tax Year	Real Market Value	Assessed Value
23-24	\$189,787,476,246	\$82,619,276,160
22-23	\$177,722,241,738	\$78,318,865,846
21-22	\$150,660,153,461	\$74,371,914,305
20-21	\$139,705,066,088	\$71,273,364,154
19-20	\$121,502,775,736	\$68,032,356,127
18-19	\$116,500,832,935	\$64,974,312,732
17-18	\$112,236,653,907	\$62,340,647,387
16-17	\$101,500,233,033	\$59,446,698,455
15-16	\$90,947,468,656	\$56,910,892,240
14-15	\$84,758,606,553	\$53,515,861,950

## 2023-24 Top Taxpayers in Washington County

Rank	Owner Information	M50 Assd Value	Levied Taxes
1	INTEL CORPORATION	1,943,426,395	32,410,225.64
2	NIKE INC	1,493,386,339	26,658,764.97
3	PORTLAND GENERAL ELECTRIC CO	1,224,054,160	20,765,177.24
4	NORTHWEST NATURAL GAS CO	486,389,960	7,902,686.95
5	PACIFIC REALTY ASSOCIATES	452,136,083	7,839,643.63
6	COMCAST CORPORATION	413,757,290	7,636,883.91
7	GENENTECH INC	388,963,760	6,553,105.92
8	MAXIM INTEGRATED PRODUCTS INC	348,935,270	5,813,610.52
9	VERIZON COMMUNICATIONS INC	296,776,860	5,006,885.29
10	NORTHWEST FIBER LLC	264,086,950	4,403,571.64
11	LAM RESEARCH CORPORATION	231,226,610	3,750,725.39
12	NTT GLOBAL DATA CENTERS HI LLC	190,226,878	3,204,866.38
13	WORKDAY INC	179,123,726	3,023,770.45
14	BV CENTERCAL LLC	169,756,473	2,946,340.10
15	PPR WASHINGTON SQUARE LLC	159,837,161	2,841,678.69
16	FRED MEYER STORES INC	150,839,140	2,716,536.77
17	NVIDIA CORPORATION	159,443,509	2,685,716.29
18	LINKEDIN CORPORATION	134,058,679	2,338,052.70
19	BEAVERTON LLC	128,064,820	2,291,027.73
20	LI CORTEZ LLC	122,673,250	2,066,749.85

*\* List Sorted by Levied Taxes*

## Real Market Value, M5 Value, and Assessed Value by Taxing District for 2023-24

Washington County						
	<i>Real</i>	<i>Personal</i>	<i>Mfd Str</i>	<i>Utility</i>	<i>Total</i>	<i>% Change</i>
RMV	181,714,701,022	4,507,696,184	422,026,140	3,143,052,900	189,787,476,246	+ 6.8%
M5	145,090,280,942	3,568,561,812	418,271,360	3,143,052,900	152,220,167,014	+ 4.8%
AV	76,020,779,830	3,528,166,110	123,643,630	2,946,686,590	82,619,276,160	+ 5.5%

Enhanced Sheriff Patrol						
	<i>Real</i>	<i>Personal</i>	<i>Mfd Str</i>	<i>Utility</i>	<i>Total</i>	<i>% Change</i>
RMV	51,588,450,950	450,682,687	190,903,750	512,109,850	52,742,147,237	+ 3.5%
M5	48,270,673,540	418,167,467	189,445,510	512,109,850	49,390,396,367	+ 3.1%
AV	25,078,166,470	411,104,185	52,853,300	483,994,790	26,026,118,745	+ 4.8%

Urban Road Maintenance						
	<i>Real</i>	<i>Personal</i>	<i>Mfd Str</i>	<i>Utility</i>	<i>Total</i>	<i>% Change</i>
RMV	51,590,685,700	450,682,687	190,903,750	512,122,750	52,744,394,887	+ 3.5%
M5	48,272,908,290	418,167,467	189,445,510	512,122,750	49,392,644,017	+ 3.1%
AV	25,078,966,420	411,104,185	52,853,300	484,007,690	26,026,931,595	+ 4.8%

Rainbow Lane						
	<i>Real</i>	<i>Personal</i>	<i>Mfd Str</i>	<i>Utility</i>	<i>Total</i>	<i>% Change</i>
RMV	39,051,290	192,901	217,900	1,151,630	40,613,721	+ 3.8%
M5	33,641,980	192,901	217,900	1,151,630	35,204,411	+ 3.6%
AV	15,885,430	182,658	129,230	1,151,630	17,348,948	+ 2.1%

Metro						
	<i>Real</i>	<i>Personal</i>	<i>Mfd Str</i>	<i>Utility</i>	<i>Total</i>	<i>% Change</i>
RMV	169,590,996,507	4,392,839,008	384,294,110	2,824,079,610	177,192,209,235	+ 6.8%
M5	135,625,496,477	3,461,046,600	381,042,530	2,824,079,610	142,291,665,217	+ 4.6%
AV	71,209,295,450	3,423,281,224	107,372,750	2,640,191,770	77,380,141,194	+ 5.6%

Port of Portland						
	<i>Real</i>	<i>Personal</i>	<i>Mfd Str</i>	<i>Utility</i>	<i>Total</i>	<i>% Change</i>
RMV	181,714,701,022	4,507,696,184	422,026,140	3,143,052,900	189,787,476,246	+ 6.8%
M5	145,090,280,942	3,568,561,812	418,271,360	3,143,052,900	152,220,167,014	+ 4.8%
AV	76,020,779,830	3,528,166,110	123,643,630	2,946,686,590	82,619,276,160	+ 5.5%



## Real Market Value, M5 Value, and Assessed Value by Taxing District for 2023-24

Tri-Met						
	<i>Real</i>	<i>Personal</i>	<i>Mfd Str</i>	<i>Utility</i>	<i>Total</i>	<i>% Change</i>
RMV	169,763,499,807	4,356,879,697	391,464,380	2,867,129,450	177,378,973,334	+ 6.7%
M5	135,670,200,427	3,424,933,723	388,183,760	2,867,129,450	142,350,447,360	+ 4.5%
AV	71,177,317,400	3,387,356,824	109,057,250	2,681,726,680	77,355,458,154	+ 5.5%

North Bethany Service District						
	<i>Real</i>	<i>Personal</i>	<i>Mfd Str</i>	<i>Utility</i>	<i>Total</i>	<i>% Change</i>
RMV	2,278,382,770	35,672	0	12,215,000	2,290,633,442	+ 11.9%
M5	1,937,278,620	32,400	0	12,215,000	1,949,526,020	+ 12.5%
AV	980,447,840	22,959	0	12,215,000	992,685,799	+ 13.2%

Tualatin Hills Park & Recreation						
	<i>Real</i>	<i>Personal</i>	<i>Mfd Str</i>	<i>Utility</i>	<i>Total</i>	<i>% Change</i>
RMV	64,111,927,838	889,671,892	133,729,370	902,726,140	66,038,055,240	+ 4.0%
M5	59,716,221,748	876,126,520	133,000,250	902,726,140	61,628,074,658	+ 3.7%
AV	30,417,661,200	861,493,180	36,278,600	823,986,710	32,139,419,690	+ 4.9%

Aquatic District (Tigard/Tualatin)						
	<i>Real</i>	<i>Personal</i>	<i>Mfd Str</i>	<i>Utility</i>	<i>Total</i>	<i>% Change</i>
RMV	25,641,433,703	489,097,276	75,248,200	425,283,360	26,631,062,539	+ 4.8%
M5	23,862,581,863	485,911,374	74,436,500	425,283,360	24,848,213,097	+ 4.0%
AV	12,744,650,850	476,877,897	21,467,930	387,359,780	13,630,356,457	+ 4.2%

West Multnomah Soil & Water Conservation District						
	<i>Real</i>	<i>Personal</i>	<i>Mfd Str</i>	<i>Utility</i>	<i>Total</i>	<i>% Change</i>
RMV	435,376,280	396	0	2,183,080	437,559,756	+ 17.7%
M5	435,286,710	396	0	2,183,080	437,470,186	+ 17.7%
AV	212,047,870	396	0	2,183,080	214,231,346	+ 14.9%

Tualatin Soil & Water Conservation District						
	<i>Real</i>	<i>Personal</i>	<i>Mfd Str</i>	<i>Utility</i>	<i>Total</i>	<i>% Change</i>
RMV	181,279,324,742	4,507,695,788	422,026,140	3,140,869,820	189,349,916,490	+ 6.8%
M5	144,654,994,232	3,568,561,416	418,271,360	3,140,869,820	151,782,696,828	+ 4.7%
AV	75,808,731,960	3,528,165,714	123,643,630	2,944,503,510	82,405,044,814	+ 5.5%

## Real Market Value, M5 Value, and Assessed Value by Taxing District for 2023-24

Clean Water Services						
	<i>Real</i>	<i>Personal</i>	<i>Mfd Str</i>	<i>Utility</i>	<i>Total</i>	<i>% Change</i>
RMV	168,264,449,907	4,301,563,646	361,618,410	2,774,512,520	175,702,144,483	+ 7.0%
M5	134,587,833,177	3,369,560,744	358,622,570	2,774,512,520	141,090,529,011	+ 4.7%
AV	70,627,706,960	3,332,364,797	99,224,320	2,590,380,320	76,649,676,397	+ 5.8%

Portland Community College						
	<i>Real</i>	<i>Personal</i>	<i>Mfd Str</i>	<i>Utility</i>	<i>Total</i>	<i>% Change</i>
RMV	181,714,701,022	4,507,696,184	422,026,140	3,143,052,900	189,787,476,246	+ 6.8%
M5	145,090,280,942	3,568,561,812	418,271,360	3,143,052,900	152,220,167,014	+ 4.8%
AV	76,020,779,830	3,528,166,110	123,643,630	2,946,686,590	82,619,276,160	+ 5.5%

Clackamas ESD						
	<i>Real</i>	<i>Personal</i>	<i>Mfd Str</i>	<i>Utility</i>	<i>Total</i>	<i>% Change</i>
RMV	492,009,210	19,163,425	18,150	8,843,320	520,034,105	+ 9.1%
M5	476,435,260	19,084,373	18,150	8,843,320	504,381,103	+ 9.4%
AV	205,624,800	18,864,141	0	8,483,820	232,972,761	+ 5.4%

Multnomah ESD						
	<i>Real</i>	<i>Personal</i>	<i>Mfd Str</i>	<i>Utility</i>	<i>Total</i>	<i>% Change</i>
RMV	893,423,520	381,358	131,150	5,660,280	899,596,308	+ 3.1%
M5	870,338,730	381,358	131,150	5,660,280	876,511,518	+ 3.1%
AV	423,412,240	283,392	98,000	5,660,280	429,453,912	+ 3.3%

NW Regional ESD						
	<i>Real</i>	<i>Personal</i>	<i>Mfd Str</i>	<i>Utility</i>	<i>Total</i>	<i>% Change</i>
RMV	179,982,121,012	4,487,003,245	420,272,760	3,120,987,940	188,010,384,957	+ 6.8%
M5	143,433,457,822	3,547,947,925	416,547,740	3,120,987,940	150,518,941,427	+ 4.8%
AV	75,222,139,580	3,507,932,709	122,781,470	2,925,348,880	81,778,202,639	+ 5.5%

Willamette ESD						
	<i>Real</i>	<i>Personal</i>	<i>Mfd Str</i>	<i>Utility</i>	<i>Total</i>	<i>% Change</i>
RMV	347,147,280	1,148,156	1,604,080	7,561,360	357,460,876	+ 9.4%
M5	310,049,130	1,148,156	1,574,320	7,561,360	320,332,966	+ 10.3%
AV	169,603,210	1,085,868	764,160	7,193,610	178,646,848	+ 4.2%

## Real Market Value, M5 Value, and Assessed Value by Taxing District for 2023-24

Banks School District						
	<i>Real</i>	<i>Personal</i>	<i>Mfd Str</i>	<i>Utility</i>	<i>Total</i>	<i>% Change</i>
RMV	1,903,967,640	16,015,367	4,338,950	49,120,850	1,973,442,807	+ 4.0%
M5	1,407,589,190	13,306,521	4,229,040	49,120,850	1,474,245,601	+ 5.2%
AV	724,971,580	12,797,764	2,172,330	43,750,230	783,691,904	+ 4.9%

Beaverton School District						
	<i>Real</i>	<i>Personal</i>	<i>Mfd Str</i>	<i>Utility</i>	<i>Total</i>	<i>% Change</i>
RMV	74,876,945,440	1,144,144,900	86,637,610	1,001,958,140	77,109,686,090	+ 4.1%
M5	69,512,083,300	1,128,864,163	86,206,090	1,001,958,140	71,729,111,693	+ 3.7%
AV	35,522,238,160	1,112,052,828	20,655,960	922,229,650	37,577,176,598	+ 4.7%

Forest Grove School District						
	<i>Real</i>	<i>Personal</i>	<i>Mfd Str</i>	<i>Utility</i>	<i>Total</i>	<i>% Change</i>
RMV	8,043,041,153	85,699,147	100,074,900	111,346,920	8,340,162,120	+ 5.1%
M5	6,529,602,993	79,201,554	99,013,590	111,346,920	6,819,165,057	+ 5.3%
AV	3,325,124,370	77,108,852	30,953,570	103,852,770	3,537,039,562	+ 6.0%

Gaston School District						
	<i>Real</i>	<i>Personal</i>	<i>Mfd Str</i>	<i>Utility</i>	<i>Total</i>	<i>% Change</i>
RMV	701,871,030	3,528,555	2,216,840	12,262,540	719,878,965	+ 5.4%
M5	546,309,750	2,755,965	2,207,270	12,262,540	563,535,525	+ 6.5%
AV	250,372,930	2,596,066	1,228,550	11,922,860	266,120,406	+ 4.6%

Hillsboro School District						
	<i>Real</i>	<i>Personal</i>	<i>Mfd Str</i>	<i>Utility</i>	<i>Total</i>	<i>% Change</i>
RMV	60,508,310,906	2,494,957,239	112,127,410	1,193,220,710	64,308,616,265	+ 11.4%
M5	34,122,809,566	1,584,783,891	111,162,040	1,193,220,710	37,011,976,207	+ 6.7%
AV	18,761,495,990	1,575,921,770	31,205,010	1,134,532,590	21,503,155,360	+ 7.6%

Lake Oswego School District						
	<i>Real</i>	<i>Personal</i>	<i>Mfd Str</i>	<i>Utility</i>	<i>Total</i>	<i>% Change</i>
RMV	175,859,770	3,841,151	0	6,677,900	186,378,821	+ 4.9%
M5	165,699,330	3,762,099	0	6,677,900	176,139,329	+ 5.2%
AV	78,629,800	3,630,562	0	6,319,200	88,579,562	+ 4.2%

## Real Market Value, M5 Value, and Assessed Value by Taxing District for 2023-24

Newberg School District						
	<i>Real</i>	<i>Personal</i>	<i>Mfd Str</i>	<i>Utility</i>	<i>Total</i>	<i>% Change</i>
RMV	347,147,280	1,148,156	1,604,080	7,561,360	357,460,876	+ 9.4%
M5	310,049,130	1,148,156	1,574,320	7,561,360	320,332,966	+ 10.3%
AV	169,603,210	1,085,868	764,160	7,193,610	178,646,848	+ 4.2%

Portland School District						
	<i>Real</i>	<i>Personal</i>	<i>Mfd Str</i>	<i>Utility</i>	<i>Total</i>	<i>% Change</i>
RMV	893,423,520	381,358	131,150	5,660,280	899,596,308	+ 3.1%
M5	870,338,730	381,358	131,150	5,660,280	876,511,518	+ 3.1%
AV	423,412,240	283,392	98,000	5,660,280	429,453,912	+ 3.3%

Scappoose School District						
	<i>Real</i>	<i>Personal</i>	<i>Mfd Str</i>	<i>Utility</i>	<i>Total</i>	<i>% Change</i>
RMV	32,280,840	103,671	70,520	542,620	32,997,651	+ 1.8%
M5	15,877,300	103,671	70,520	542,620	16,594,111	+ 9.1%
AV	8,142,540	103,671	44,670	542,620	8,833,501	+ 5.4%

Sherwood School District						
	<i>Real</i>	<i>Personal</i>	<i>Mfd Str</i>	<i>Utility</i>	<i>Total</i>	<i>% Change</i>
RMV	8,274,972,560	256,587,039	39,548,850	327,237,110	8,898,345,559	+ 7.5%
M5	7,458,270,830	256,150,735	39,213,210	327,237,110	8,080,871,885	+ 7.5%
AV	3,902,209,560	253,602,312	15,053,450	321,142,690	4,492,008,012	+ 5.6%

Tigard/Tualatin School District						
	<i>Real</i>	<i>Personal</i>	<i>Mfd Str</i>	<i>Utility</i>	<i>Total</i>	<i>% Change</i>
RMV	25,641,433,703	489,097,276	75,248,200	425,283,360	26,631,062,539	+ 4.8%
M5	23,862,581,863	485,911,374	74,436,500	425,283,360	24,848,213,097	+ 4.0%
AV	12,744,650,850	476,877,897	21,467,930	387,359,780	13,630,356,457	+ 4.2%

Vernonia School District						
	<i>Real</i>	<i>Personal</i>	<i>Mfd Str</i>	<i>Utility</i>	<i>Total</i>	<i>% Change</i>
RMV	36,994,920	0	9,480	190,030	37,194,430	+ 0.6%
M5	16,030,210	0	9,480	190,030	16,229,720	+ 10.3%
AV	8,159,560	0	0	190,030	8,349,590	+ 3.1%

## Real Market Value, M5 Value, and Assessed Value by Taxing District for 2023-24

West Linn School District						
	<i>Real</i>	<i>Personal</i>	<i>Mfd Str</i>	<i>Utility</i>	<i>Total</i>	<i>% Change</i>
RMV	278,452,260	12,192,325	18,150	1,991,080	292,653,815	+ 12.9%
M5	273,038,750	12,192,325	18,150	1,991,080	287,240,305	+ 13.1%
AV	101,769,040	12,105,128	0	1,990,280	115,864,448	+ 7.2%

Banks RFPD						
	<i>Real</i>	<i>Personal</i>	<i>Mfd Str</i>	<i>Utility</i>	<i>Total</i>	<i>% Change</i>
RMV	1,452,753,730	13,617,776	3,705,700	19,887,660	1,489,964,866	+ 3.6%
M5	1,204,119,290	11,648,411	3,591,120	19,887,660	1,239,246,481	+ 3.9%
AV	627,812,900	11,181,638	1,775,730	19,098,740	659,869,008	+ 4.2%

Cornelius RFPD						
	<i>Real</i>	<i>Personal</i>	<i>Mfd Str</i>	<i>Utility</i>	<i>Total</i>	<i>% Change</i>
RMV	568,424,770	3,526,198	2,457,440	13,232,930	587,641,338	+ 7.3%
M5	420,345,690	3,526,198	2,457,440	13,232,930	439,562,258	+ 7.5%
AV	205,643,070	3,400,648	781,550	13,109,140	222,934,408	+ 3.3%

Forest Grove RFPD						
	<i>Real</i>	<i>Personal</i>	<i>Mfd Str</i>	<i>Utility</i>	<i>Total</i>	<i>% Change</i>
RMV	1,380,980,933	9,831,138	3,371,190	37,307,600	1,431,490,861	+ 4.7%
M5	1,045,321,213	8,941,175	3,207,640	37,307,600	1,094,777,628	+ 6.4%
AV	514,354,560	8,629,697	2,010,260	36,670,990	561,665,507	+ 3.4%

Gaston RFPD						
	<i>Real</i>	<i>Personal</i>	<i>Mfd Str</i>	<i>Utility</i>	<i>Total</i>	<i>% Change</i>
RMV	847,253,898	7,559,718	2,629,330	13,636,860	871,079,806	+ 5.9%
M5	690,367,278	6,086,883	2,619,760	13,636,860	712,710,781	+ 6.6%
AV	335,749,620	5,906,590	1,460,720	13,297,180	356,414,110	+ 4.5%

Tualatin Valley Fire & Rescue						
	<i>Real</i>	<i>Personal</i>	<i>Mfd Str</i>	<i>Utility</i>	<i>Total</i>	<i>% Change</i>
RMV	117,303,758,525	1,807,565,786	288,484,910	1,910,448,940	121,310,258,161	+ 4.5%
M5	107,771,297,085	1,764,024,330	286,346,290	1,910,448,940	111,732,116,645	+ 4.0%
AV	55,785,737,780	1,734,420,125	86,221,380	1,790,582,030	59,396,961,315	+ 4.6%

## Real Market Value, M5 Value, and Assessed Value by Taxing District for 2023-24

City of Banks						
	<i>Real</i>	<i>Personal</i>	<i>Mfd Str</i>	<i>Utility</i>	<i>Total</i>	<i>% Change</i>
RMV	373,391,920	3,909,651	392,330	3,924,690	381,618,591	+ 0.2%
M5	306,020,920	3,884,321	392,330	3,924,690	314,222,261	- -1.0%
AV	160,906,060	3,709,612	135,610	3,562,700	168,313,982	+ 4.3%

City of Beaverton						
	<i>Real</i>	<i>Personal</i>	<i>Mfd Str</i>	<i>Utility</i>	<i>Total</i>	<i>% Change</i>
RMV	25,438,453,498	483,773,177	12,215,740	504,518,760	26,438,961,175	+ 4.5%
M5	23,065,043,948	477,165,282	12,156,220	504,518,760	24,058,884,210	+ 4.0%
AV	11,499,135,180	468,067,394	1,450,460	452,738,070	12,421,391,104	+ 4.3%

City of Cornelius						
	<i>Real</i>	<i>Personal</i>	<i>Mfd Str</i>	<i>Utility</i>	<i>Total</i>	<i>% Change</i>
RMV	2,149,621,850	25,610,446	26,434,740	29,563,220	2,231,230,256	+ 7.4%
M5	2,000,271,400	24,219,136	26,067,700	29,563,220	2,080,121,456	+ 7.4%
AV	979,241,920	23,688,797	6,029,410	27,594,030	1,036,554,157	+ 8.3%

City of Durham						
	<i>Real</i>	<i>Personal</i>	<i>Mfd Str</i>	<i>Utility</i>	<i>Total</i>	<i>% Change</i>
RMV	486,328,340	8,114,126	0	3,476,990	497,919,456	+ 4.5%
M5	478,534,000	8,114,126	0	3,476,990	490,125,116	+ 4.5%
AV	237,724,780	7,998,887	0	3,399,380	249,123,047	+ 3.3%

City of Forest Grove						
	<i>Real</i>	<i>Personal</i>	<i>Mfd Str</i>	<i>Utility</i>	<i>Total</i>	<i>% Change</i>
RMV	4,946,133,160	50,380,286	72,079,830	40,918,390	5,109,511,666	+ 5.2%
M5	4,104,470,200	47,683,706	71,474,710	40,918,390	4,264,547,006	+ 4.9%
AV	2,135,886,880	46,312,718	22,859,410	36,850,920	2,241,909,928	+ 6.8%

City of Gaston						
	<i>Real</i>	<i>Personal</i>	<i>Mfd Str</i>	<i>Utility</i>	<i>Total</i>	<i>% Change</i>
RMV	112,793,210	1,127,274	308,000	1,825,320	116,053,804	- -1.3%
M5	89,824,220	1,127,274	308,000	1,825,320	93,084,814	- -3.0%
AV	39,767,000	1,090,203	92,830	1,664,010	42,614,043	+ 5.0%

## Real Market Value, M5 Value, and Assessed Value by Taxing District for 2023-24

City of Hillsboro						
	<i>Real</i>	<i>Personal</i>	<i>Mfd Str</i>	<i>Utility</i>	<i>Total</i>	<i>% Change</i>
RMV	51,882,419,636	2,571,928,387	21,873,060	989,677,160	55,465,898,243	+ 12.6%
M5	27,255,479,126	1,687,377,584	21,520,900	989,677,160	29,954,054,770	+ 7.3%
AV	15,126,035,120	1,679,802,094	2,056,120	933,971,940	17,741,865,274	+ 8.3%

City of King City						
	<i>Real</i>	<i>Personal</i>	<i>Mfd Str</i>	<i>Utility</i>	<i>Total</i>	<i>% Change</i>
RMV	1,133,728,590	5,780,611	18,392,210	18,257,540	1,176,158,951	- 0.0%
M5	1,109,232,510	5,780,611	18,312,850	18,257,540	1,151,583,511	- -0.1%
AV	600,270,190	5,519,792	6,612,930	18,079,460	630,482,372	+ 3.4%

City of Lake Oswego						
	<i>Real</i>	<i>Personal</i>	<i>Mfd Str</i>	<i>Utility</i>	<i>Total</i>	<i>% Change</i>
RMV	23,836,880	1,338,112	0	215,170	25,390,162	+ 9.6%
M5	23,834,990	1,338,112	0	215,170	25,388,272	+ 9.6%
AV	11,941,200	1,272,451	0	215,170	13,428,821	+ 3.9%

City of North Plains						
	<i>Real</i>	<i>Personal</i>	<i>Mfd Str</i>	<i>Utility</i>	<i>Total</i>	<i>% Change</i>
RMV	951,951,800	11,991,540	126,020	13,840,430	977,909,790	+ 10.8%
M5	884,813,990	11,771,110	126,020	13,840,430	910,551,550	+ 10.6%
AV	451,789,840	11,534,748	81,100	12,992,720	476,398,408	+ 10.4%

City of Portland						
	<i>Real</i>	<i>Personal</i>	<i>Mfd Str</i>	<i>Utility</i>	<i>Total</i>	<i>% Change</i>
RMV	362,707,290	12,232,280	0	6,379,330	381,318,900	+ 5.9%
M5	352,701,120	12,065,313	0	6,379,330	371,145,763	+ 4.8%
AV	179,323,070	11,940,057	0	6,379,330	197,642,457	+ 1.9%

City of Sherwood						
	<i>Real</i>	<i>Personal</i>	<i>Mfd Str</i>	<i>Utility</i>	<i>Total</i>	<i>% Change</i>
RMV	5,098,383,730	81,266,274	23,950,880	89,483,810	5,293,084,694	+ 4.9%
M5	4,740,791,900	80,986,459	23,891,360	89,483,810	4,935,153,529	+ 4.9%
AV	2,420,261,270	79,489,207	8,876,110	85,196,200	2,593,822,787	+ 5.8%



## Real Market Value, M5 Value, and Assessed Value by Taxing District for 2023-24

City of Tigard						
	<i>Real</i>	<i>Personal</i>	<i>Mfd Str</i>	<i>Utility</i>	<i>Total</i>	<i>% Change</i>
RMV	16,078,781,173	320,555,529	982,640	273,151,480	16,673,470,822	+ 4.6%
M5	14,743,089,823	318,113,159	982,640	273,151,480	15,335,337,102	+ 3.7%
AV	7,763,750,950	311,107,712	107,460	243,260,040	8,318,226,162	+ 4.6%

City of Tualatin						
	<i>Real</i>	<i>Personal</i>	<i>Mfd Str</i>	<i>Utility</i>	<i>Total</i>	<i>% Change</i>
RMV	8,620,199,370	292,075,769	15,218,170	301,284,280	9,228,777,589	+ 7.4%
M5	8,189,886,560	291,025,168	15,059,450	301,284,280	8,797,255,458	+ 6.6%
AV	4,464,786,850	288,671,773	5,443,780	294,722,900	5,053,625,303	+ 4.1%

City of Wilsonville						
	<i>Real</i>	<i>Personal</i>	<i>Mfd Str</i>	<i>Utility</i>	<i>Total</i>	<i>% Change</i>
RMV	842,262,840	64,383,824	111,900	6,697,920	913,456,484	+ 11.3%
M5	661,687,800	64,294,717	0	6,697,920	732,680,437	+ 11.4%
AV	344,458,270	63,747,198	0	6,697,920	414,903,388	+ 6.5%

Tualatin Valley Water						
	<i>Real</i>	<i>Personal</i>	<i>Mfd Str</i>	<i>Utility</i>	<i>Total</i>	<i>% Change</i>
RMV	58,708,533,089	1,879,063,233	137,268,050	1,000,920,590	61,725,784,962	+ 5.1%
M5	53,192,616,199	1,375,140,372	136,419,890	1,000,920,590	55,705,097,051	+ 4.0%
AV	27,683,478,120	1,364,310,532	39,230,680	948,017,400	30,035,036,732	+ 5.1%

Raleigh Water						
	<i>Real</i>	<i>Personal</i>	<i>Mfd Str</i>	<i>Utility</i>	<i>Total</i>	<i>% Change</i>
RMV	1,432,602,096	11,863,339	0	9,686,060	1,454,151,495	+ 0.7%
M5	1,382,385,756	11,785,124	0	9,686,060	1,403,856,940	+ 0.7%
AV	660,887,140	11,351,460	0	9,686,060	681,924,660	+ 3.3%

Rivergrove Water						
	<i>Real</i>	<i>Personal</i>	<i>Mfd Str</i>	<i>Utility</i>	<i>Total</i>	<i>% Change</i>
RMV	17,565,390	641	0	156,350	17,722,381	- 9.2%
M5	17,565,390	641	0	156,350	17,722,381	- 9.2%
AV	7,950,830	0	0	156,350	8,107,180	+ 5.0%

**Real Market Value, M5 Value, and Assessed Value  
by Taxing District for 2023-24**

<b>West Slope Water</b>						
	<i>Real</i>	<i>Personal</i>	<i>Mfd Str</i>	<i>Utility</i>	<i>Total</i>	<i>% Change</i>
<i>RMV</i>	3,509,436,970	30,528,118	161,910	22,515,450	3,562,642,448	+ 2.8%
<i>M5</i>	3,305,962,460	29,530,387	161,910	22,515,450	3,358,170,207	+ 2.4%
<i>AV</i>	1,612,704,920	28,145,479	98,000	22,512,520	1,663,460,919	+ 3.9%

<b>Wolsborn Water</b>						
	<i>Real</i>	<i>Personal</i>	<i>Mfd Str</i>	<i>Utility</i>	<i>Total</i>	<i>% Change</i>
<i>RMV</i>	27,226,330	1,112	0	160,750	27,388,192	+ 3.9%
<i>M5</i>	26,981,670	1,112	0	160,750	27,143,532	+ 4.0%
<i>AV</i>	13,953,790	0	0	160,750	14,114,540	+ 3.0%

## 2023-24 Taxes Imposed by District and Measure 5 Category

Note: For all taxes on this report, "Taxes Imposed" are not the same as "Taxes to be Received" because they do not include "Additional Taxes" and "Penalties". Imposed Taxes are found on Line 28 of the Table 4a.

Washington County				
District	Levy Type	Rate	Assd Values (for Rates)	Taxes Imposed
Washington County	Permanent	2.2484	79,918,315,295	179,661,799.67
	Bond	0.0663	82,619,276,160	5,477,653.08
	Local Option	0.6900	82,619,276,160	56,259,198.34
<b>"Washington County" Total</b>	<b>Permanent Rate</b>			<b>179,661,799.67</b>
	<b>Bond</b>			<b>5,477,653.08</b>
	<b>Local Option Levy</b>			<b>56,259,198.34</b>

Regional Services				
District	Levy Type	Rate	Assd Values (for Rates)	Taxes Imposed
Metro Service District	Permanent	0.0966	74,778,139,016	7,229,264.04
	Bond	0.3820	77,380,141,194	29,556,514.45
	Local Option	0.0960	77,380,141,194	7,324,931.06
Port of Portland	Permanent	0.0701	79,918,315,295	5,609,498.99
<b>"Regional Services" Total</b>	<b>Permanent Rate</b>			<b>12,838,763.03</b>
	<b>Bond</b>			<b>29,556,514.45</b>
	<b>Local Option Levy</b>			<b>7,324,931.06</b>

Special Districts				
District	Levy Type	Rate	Assd Values (for Rates)	Taxes Imposed
Enhanced Sheriff Patrol	Permanent	0.6365	26,026,118,745	16,565,625.54
	Local Option	0.8300	26,026,118,745	21,601,605.31
Urban Road Maintenance	Permanent	0.2456	26,026,929,695	6,392,213.32
North Bethany Service District	Permanent	1.2500	992,685,799	1,240,860.45
Rainbow Lane Special Road District	Permanent	0.4888	17,348,948	8,480.14
Tualatin Soil & Water District *	Permanent	0.0900	79,704,083,949	0.00
	Billing Rate	0.0735	79,704,083,949	5,861,302.42
West Multnomah Soil & Water District	Permanent	0.0750	214,231,346	16,067.35
Tualatin Hills Park & Recreation	Permanent	1.3073	31,666,235,738	41,380,628.24
	Bond	0.2684	32,139,419,690	8,626,221.84
Tigard/Tualatin Aquatic District	Permanent	0.0900	13,372,271,168	1,204,434.83

\* Tualatin Soil & Water District did not Levy the full, maximum Permanent Rate allowed.

## 2023-24 Taxes Imposed by District and Measure 5 Category

<b>Special Districts (Continued)</b>				
<i>District</i>	<i>Levy Type</i>	<i>Rate</i>	<i>Assd Values (for Rates)</i>	<i>Taxes Imposed</i>
Banks Rural Fire Protection District	Permanent	1.0831	650,426,711	704,482.42
	Local Option	0.9700	659,869,008	640,072.23
	Bond	0.4360	659,869,008	287,702.91
Cornelius Rural Fire Protection District	Permanent	0.6164	222,934,408	137,416.74
	Local Option	0.4373	222,934,408	97,489.30
Forest Grove Rural Fire Protection District	Permanent	1.2766	561,665,507	717,022.16
Gaston Rural Fire Protection District	Permanent	1.0921	356,414,110	389,213.92
	Local Option	0.6700	356,414,110	237,186.07
Tualatin Valley Fire & Rescue	Permanent	1.5252	58,360,339,419	89,073,091.95
	Bond	0.1337	59,396,961,315	7,941,375.15
	Local Option	0.4500	59,396,961,315	26,250,269.07
<b>"Special Districts" Total</b>	<b>Permanent Rate</b>			<b>163,690,839.48</b>
	<b>Bond</b>			<b>16,855,299.90</b>
	<b>Local Option Levy</b>			<b>48,826,621.98</b>

<b>Cities</b>				
<i>District</i>	<i>Levy Type</i>	<i>Rate</i>	<i>Assd Values (for Rates)</i>	<i>Taxes Imposed</i>
City of Banks	Permanent	1.9700	158,871,685	312,979.97
	Local Option	2.5000	168,313,982	420,786.97
City of Beaverton	Permanent	4.6180	11,948,207,152	55,119,081.78
	Bond	0.1863	12,421,391,104	2,314,104.84
City of Cornelius	Permanent	3.9836	1,003,693,950	3,998,403.80
	Local Option	0.4870	1,036,554,157	504,802.04
City of Durham	Permanent	0.4927	249,123,047	122,743.02
City of Forest Grove	Permanent	3.9554	2,168,389,304	8,576,874.46
	Local Option	1.9500	2,241,909,928	4,371,726.23
City of Gaston	Permanent	6.6146	42,614,043	281,719.35

## 2023-24 Taxes Imposed by District and Measure 5 Category

<b>Cities (Continued)</b>				
<i>District</i>	<i>Levy Type</i>	<i>Rate</i>	<i>Assd Values (for Rates)</i>	<i>Taxes Imposed</i>
City of Hillsboro	Permanent	3.6665	16,194,547,023	59,378,475.32
	Local Option	1.7200	17,741,865,274	30,514,308.91
City of King City	Permanent	1.5261	630,482,372	962,179.13
	Local Option	0.6300	630,482,372	397,203.79
City of Lake Oswego	Permanent	4.9703	13,428,821	62,139.18
	Bond	0.2140	13,428,821	2,754.25
City of North Plains	Permanent	2.1712	405,347,091	880,098.69
City of Portland	Permanent	4.5770	197,642,457	868,229.09
	Gap Bond	2.6386	197,642,457	500,553.38
	Bond *	0.0260	197,642,457	5,000.32
	Bond	0.3733	197,642,457	71,368.69
	Local Option	1.2026	197,642,457	216,257.33
City of Sherwood	Permanent	3.2975	2,503,079,880	8,254,062.91
City of Tigard	Permanent	2.5131	8,096,150,343	20,347,213.56
	Local Option	0.2900	8,318,226,162	2,412,270.20
	Bond	0.3356	8,318,226,162	2,791,596.79
City of Tualatin	Permanent	2.2665	4,945,425,133	11,235,220.20
	Bond	0.8420	5,053,625,303	4,255,152.02
City of Wilsonville	Permanent	2.5206	362,484,191	991,162.71
<b>"Cities" Total</b>	<b>Permanent Rate</b>			<b>171,390,583.17</b>
	<b>Bond</b>			<b>9,940,530.29</b>
	<b>Local Option Levy</b>			<b>38,837,355.47</b>

\* City of Portland Bond Issued Before 10/06/01

## 2023-24 Taxes Imposed by District and Measure 5 Category

Education				
<i>District</i>	<i>Levy Type</i>	<i>Rate</i>	<i>Assd Values (for Rates)</i>	<i>Taxes Imposed</i>
Portland Community College	Permanent	0.2828	79,918,315,295	22,550,681.13
	Bond	0.3560	82,619,276,160	29,410,229.97
Clackamas Educational Services District	Permanent	0.3687	232,972,761	83,246.85
Multnomah Educational Services District	Permanent	0.4576	429,453,912	194,638.93
Northwest Regional Educational Services District	Permanent	0.1538	79,077,241,774	12,138,767.88
Willamette Educational Services District	Permanent	0.2967	178,646,848	52,893.11
Banks School District	Permanent	5.0152	774,249,607	3,862,704.88
	Bond	1.7991	783,691,904	1,409,940.25
Beaverton School District	Permanent	4.6930	37,103,992,646	173,913,782.66
	Local Option	1.2500	37,577,176,598	42,813,105.07
	Bond	2.1854	37,577,176,598	82,121,161.97
Forest Grove School District	Permanent	4.9142	3,442,596,565	16,848,851.31
	Bond	3.4366	3,537,039,562	12,155,391.17
Gaston School District	Permanent	5.0494	266,120,406	1,336,471.59
	Bond	1.8743	266,120,406	498,789.70
Hillsboro School District	Permanent	4.9749	19,872,752,778	98,690,551.50
	Bond	1.9707	21,503,155,360	42,376,268.35
Lake Oswego School District	Permanent	4.4707	88,579,562	391,087.26
	Bond *	0.9022	88,579,562	79,082.57
	Bond	1.9669	88,579,562	173,065.62
	Local Option	1.6400	88,579,562	121,861.96
Newberg School District	Permanent	4.6616	178,646,848	831,029.51
	Bond	1.4115	178,646,848	252,160.10
Portland School District	Permanent	4.7743	429,453,912	2,031,931.16
	Bond	2.3828	429,453,912	1,017,317.88
	Local Option	1.9900	429,453,912	812,753.67
Portland School District (Perm Excluded)	Permanent	0.5038	429,453,912	214,448.11
Scappoose School District	Permanent	4.9725	8,833,501	43,668.01
	Bond	1.3789	8,833,501	12,180.50

\* Lake Oswego School District Bond Issued Before 10/06/01

## 2023-24 Taxes Imposed by District and Measure 5 Category

<b>Education (Continued)</b>				
<i>District</i>	<i>Levy Type</i>	<i>Rate</i>	<i>Assd Values (for Rates)</i>	<i>Taxes Imposed</i>
Sherwood School District	Permanent	4.8123	4,256,604,264	20,452,031.82
	Local Option	1.5000	4,492,008,012	5,549,087.30
	Bond	3.5037	4,492,008,012	15,738,649.41
Tigard-Tualatin School District	Permanent	4.9892	13,372,271,168	66,329,129.68
	Local Option	1.0000	13,630,356,457	11,978,702.54
	Bond	1.7597	13,630,356,457	23,985,339.21
Vernonia School District	Permanent	5.0121	8,349,590	41,573.03
	Bond	1.6148	8,349,590	13,482.91
West Linn-Wilsonville School District	Permanent	4.8684	115,864,448	537,312.79
	Local Option	1.5000	115,864,448	135,317.85
	Bond	2.9472	115,864,448	341,475.75
<b>"Education" Total</b>	<b>Permanent Rate</b>			<b>420,544,801.21</b>
	<b>Bond</b>			<b>209,584,535.36</b>
	<b>Local Option Levy</b>			<b>61,410,828.39</b>

<b>Grand Totals</b>	<b>Permanent Rate</b>			<b>948,126,786.56</b>
	<b>Bond</b>			<b>271,414,533.08</b>
	<b>Local Option Levy</b>			<b>212,658,935.24</b>



**Table 4a - Detail of Taxing District Levies**

**Tax Year 2023-24**

NOTE: Where urban renewal increment value impacts the district, report any reduced rate levies on a separate table 4a.

**County: Washington**

- 1 Taxing District Code
- 2 Taxing District Name (Co. No.)
- 3 Counties in which District lies

340000000				
<b>Washington County - Perm Rate</b>				

	Permanent	Local Option	"Gap" Bonds or UR Special Levy	Bonds	
4 Levy Approved <u>Before</u> or <u>After</u> 10/6/01		-		-	
	<b>Inside M5 Limit</b>	<b>Inside M5 Limit</b>	<b>Inside M5 Limit</b>	<b>Outside M5 Limit</b>	<b>TOTAL</b>

**Ad Valorem Tax Levies**

5 Permanent Levy (if dollar amount)	-				-
6 Local Option Levy (if dollar amount)		-			-
7 "GAP" Bond Levy			-		-
8 Urban Renewal Special Levy			-		-
9 Bond Levy				-	-
10 <b>TOTAL DOLLAR LEVY (add lines 5 thru 9)</b>	-	-	-	-	-

**Adjustments**

11 Amount Raised in Other Counties	-	-	-	-	-
12 <b>NET DOLLAR LEVY FOR TAX RATE (line 10 minus line 11)</b>	-	-	-	-	-

**Taxable Property Value** (if an urban renewal plan is involved, report reduced rate levies separately)

13 Total Assessed Value	82,619,276,160
14 Add: Non-Profit Housing Value	-
15 Add: Fish and Wildlife Value	-
16 Subtract: Urban Renewal Increment (amt. used only)	2,700,960,865
17 <b>VALUE TO COMPUTE THE TAX RATE</b>	<b>79,918,315,295</b>

**Tax Computations**

18 Tax Rate (for dollar levies, line 12 divided by line 17)	2.2484	-	-	-	2.2484
19 Amount Tax Rate Will Raise (line 17 times line 18)	179,688,340.11	-	-	-	179,688,340.11
20 Truncation Loss (for dollar levies only) (line 19 minus line 12)	-	-	-	-	-
21 Total Timber Offset Amount (county district only)					
22 Timber Tax Rate (line 21 divided by line 17)					
23 Billing Rate (line 18 minus line 22)					
24 Calculated Tax for Extension for District (line 23 x line 17)					
24a Gain from UR Division of Tax Rate Truncation	3,658.27	-	-	-	3,658.27
24b Gain or Loss from UR Division of Tax Across Counties	-	-	-	-	-
24c Net Tax for Extension (19 + 24a + 24b)	179,691,998.38	-	-	-	179,691,998.38
25 Actual Tax Extended for District	179,691,997.84	-	-	-	179,691,997.84
26 District's Gain/Loss from Individual Extension (25 - 24c)	(0.54)	-	-	-	(0.54)
27 District's Compression Loss (enter as a negative number)	(30,198.17)	-	-	-	(30,198.17)
28 <b>DISTRICT TAXES IMPOSED (line 24c+line 26+line 27)</b>	<b>179,661,799.67</b>	-	-	-	<b>179,661,799.67</b>

**Additional Taxes/Penalties**

29 Farmland (ORS 308A.703)	325,838.49
30 Forestland (ORS 308A.703)	142,836.93
31 Small Tract Forestland (STF) (ORS 308A.703)	374.59
32 Open Space (ORS 308.770)	-
33	-
34 Historic Property (ORS 358.525)	-
35 Other _____	-
36 Late Filing Fee County Only (ORS 308.302)	1,389,783.32
37 Roll Corrections (ORS 311.206), including omitted property/other roll corrections, but excluding roll corrections under ORS 311.208.	263,048.93
38 <b>TOTAL ADDITIONAL TAXES/PENALTIES (lines 29 thru 37)</b>	<b>2,121,882.26</b>
39 <b>TOTAL TO BE RECEIVED (line 28 plus line 38)</b>	<b>181,783,681.93</b>

40 Percentage Schedule (ORS 311.390)	0.123208929831
--------------------------------------	----------------

**Table 4a - Detail of Taxing District Levies**  
**Tax Year 2023-24**

NOTE: Where urban renewal increment value impacts the district, report any reduced rate levies on a separate table 4a.

County: Washington

- 1 Taxing District Code
- 2 Taxing District Name (Co. No.)
- 3 Counties in which District lies

340000000				
<b>Washington County - Bond</b>				

4 Levy Approved <u>Before</u> or <u>After</u> 10/6/01	Permanent	Local Option	"Gap" Bonds or UR Special Levy	Bonds	TOTAL
	Inside M5 Limit	Inside M5 Limit	Inside M5 Limit	Outside M5 Limit	
		-		After	

**Ad Valorem Tax Levies**

5 Permanent Levy (if dollar amount)	-				-
6 Local Option Levy (if dollar amount)		-			-
7 "GAP" Bond Levy			-		-
8 Urban Renewal Special Levy			-		-
9 Bond Levy				5,484,050.00	5,484,050.00
10 <b>TOTAL DOLLAR LEVY</b> (add lines 5 thru 9)	-	-	-	5,484,050.00	5,484,050.00

**Adjustments**

11 Amount Raised in Other Counties	-	-	-	-	-
12 <b>NET DOLLAR LEVY FOR TAX RATE</b> (line 10 minus line 11)	-	-	-	5,484,050.00	5,484,050.00

**Taxable Property Value** (if an urban renewal plan is involved, report reduced rate levies separately)

13 Total Assessed Value					82,619,276,160
14 Add: Non-Profit Housing Value					-
15 Add: Fish and Wildlife Value					-
16 Subtract: Urban Renewal Increment (amt. used only)					-
17 <b>VALUE TO COMPUTE THE TAX RATE</b>					82,619,276,160

**Tax Computations**

18 Tax Rate (for dollar levies, line 12 divided by line 17)	-	-	-	0.0663	0.0663
19 Amount Tax Rate Will Raise (line 17 times line 18)	-	-	-	5,477,658.01	5,477,658.01
20 Truncation Loss (for dollar levies only) (line 19 minus line 12)	-	-	-	6,391.99	6,391.99
21 Total Timber Offset Amount (county district only)					
22 Timber Tax Rate (line 21 divided by line 17)					
23 Billing Rate (line 18 minus line 22)					
24 Calculated Tax for Extension for District (line 23 x line 17)					
24a Gain from UR Division of Tax Rate Truncation	-	-	-	-	-
24b Gain or Loss from UR Division of Tax Across Counties	-	-	-	-	-
24c Net Tax for Extension (19 + 24a + 24b)	-	-	-	5,477,658.01	5,477,658.01
25 Actual Tax Extended for District	-	-	-	5,477,653.08	5,477,653.08
26 District's Gain/Loss from Individual Extension (25 - 24c)	-	-	-	(4.93)	(4.93)
27 District's Compression Loss (enter as a negative number)	-	-	-		-
28 <b>DISTRICT TAXES IMPOSED</b> (line 24c+line 26+line 27)	-	-	-	5,477,653.08	5,477,653.08

**Additional Taxes/Penalties**

29 Farmland (ORS 308A.703)					10,068.41
30 Forestland (ORS 308A.703)					4,470.49
31 Small Tract Forestland (STF) (ORS 308A.703)					11.72
32 Open Space (ORS 308.770)					-
33					
34 Historic Property (ORS 358.525)					-
35 Other _____					-
36 Late Filing Fee County Only (ORS 308.302)					-
37 Roll Corrections (ORS 311.206), including omitted property/other roll corrections, but excluding roll corrections under ORS 311.208.					8,293.37
38 <b>TOTAL ADDITIONAL TAXES/PENALTIES</b> (lines 29 thru 37)					22,843.99
39 <b>TOTAL TO BE RECEIVED</b> (line 28 plus line 38)	-	-	-	5,477,653.08	5,500,497.07

40 Percentage Schedule (ORS 311.390)					0.003728114374
--------------------------------------	--	--	--	--	----------------

**Table 4a - Detail of Taxing District Levies**  
**Tax Year 2023-24**

NOTE: Where urban renewal increment value impacts the district, report any reduced rate levies on a separate table 4a.

County: Washington

- 1 Taxing District Code
- 2 Taxing District Name (Co. No.)
- 3 Counties in which District lies

340000000 <b>Washington County - Local Option</b>				
--	--	--	--	--

	Permanent	Local Option	"Gap" Bonds or UR Special Levy	Bonds	
4 Levy Approved <u>Before</u> or <u>After</u> 10/6/01		After		-	
	<b>Inside M5 Limit</b>	<b>Inside M5 Limit</b>	<b>Inside M5 Limit</b>	<b>Outside M5 Limit</b>	<b>TOTAL</b>

**Ad Valorem Tax Levies**

5 Permanent Levy (if dollar amount)	-				-
6 Local Option Levy (if dollar amount)		-			-
7 "GAP" Bond Levy			-		-
8 Urban Renewal Special Levy			-		-
9 Bond Levy				-	-
10 <b>TOTAL DOLLAR LEVY</b> (add lines 5 thru 9)	-	-	-	-	-

**Adjustments**

11 Amount Raised in Other Counties	-	-	-	-	-
12 <b>NET DOLLAR LEVY FOR TAX RATE</b> (line 10 minus line 11)	-	-	-	-	-

**Taxable Property Value** (if an urban renewal plan is involved, report reduced rate levies separately)

13 Total Assessed Value					82,619,276,160
14 Add: Non-Profit Housing Value					-
15 Add: Fish and Wildlife Value					-
16 Subtract: Urban Renewal Increment (amt. used only)					-
17 <b>VALUE TO COMPUTE THE TAX RATE</b>					82,619,276,160

**Tax Computations**

18 Tax Rate (for dollar levies, line 12 divided by line 17)	-	0.6900	-	-	0.6900
19 Amount Tax Rate Will Raise (line 17 times line 18)	-	57,007,300.55	-	-	57,007,300.55
20 Truncation Loss (for dollar levies only) (line 19 minus line 12)	-	-	-	-	-
21 Total Timber Offset Amount (county district only)					
22 Timber Tax Rate (line 21 divided by line 17)					
23 Billing Rate (line 18 minus line 22)					
24 Calculated Tax for Extension for District (line 23 x line 17)					
24a Gain from UR Division of Tax Rate Truncation	-	-	-	-	-
24b Gain or Loss from UR Division of Tax Across Counties	-	-	-	-	-
24c Net Tax for Extension (19 + 24a + 24b)	-	57,007,300.55	-	-	57,007,300.55
25 Actual Tax Extended for District	-	57,007,310.89	-	-	57,007,310.89
26 District's Gain/Loss from Individual Extension (25 - 24c)	-	10.34	-	-	10.34
27 District's Compression Loss (enter as a negative number)	-	(748,112.55)	-	-	(748,112.55)
28 <b>DISTRICT TAXES IMPOSED</b> (line 24c+line 26+line 27)	-	56,259,198.34	-	-	56,259,198.34

**Additional Taxes/Penalties**

29 Farmland (ORS 308A.703)					104,784.44
30 Forestland (ORS 308A.703)					46,525.50
31 Small Tract Forestland (STF) (ORS 308A.703)					122.07
32 Open Space (ORS 308.770)					-
33					
34 Historic Property (ORS 358.525)					-
35 Other _____					-
36 Late Filing Fee County Only (ORS 308.302)					-
37 Roll Corrections (ORS 311.206), including omitted property/other roll corrections, but excluding roll corrections under ORS 311.208.					86,311.29
38 <b>TOTAL ADDITIONAL TAXES/PENALTIES</b> (lines 29 thru 37)					237,743.30
39 <b>TOTAL TO BE RECEIVED</b> (line 28 plus line 38)	-	56,259,198.34	-	-	56,496,941.64

40 Percentage Schedule (ORS 311.390)					0.038292368402
--------------------------------------	--	--	--	--	----------------

**Table 4a - Detail of Taxing District Levies**  
**Tax Year 2023-24**

NOTE: Where urban renewal increment value impacts the district, report any reduced rate levies on a separate table 4a.

County: Washington

- 1 Taxing District Code
- 2 Taxing District Name (Co. No.)
- 3 Counties in which District lies

340009970				
<b>Enhanced Sheriff Patrol - Perm Rate - Local Option</b>				

	Permanent	Local Option	"Gap" Bonds or UR Special Levy	Bonds	
	After	After	After	After	
4 Levy Approved <u>Before</u> or <u>After</u> 10/6/01	Inside M5 Limit	Inside M5 Limit	Inside M5 Limit	Outside M5 Limit	TOTAL

**Ad Valorem Tax Levies**

5 Permanent Levy (if dollar amount)	-				-
6 Local Option Levy (if dollar amount)		-			-
7 "GAP" Bond Levy			-		-
8 Urban Renewal Special Levy			-		-
9 Bond Levy				-	-
<b>10 TOTAL DOLLAR LEVY</b> (add lines 5 thru 9)	-	-	-	-	-

**Adjustments**

11 Amount Raised in Other Counties	-	-	-	-	-
<b>12 NET DOLLAR LEVY FOR TAX RATE</b> (line 10 minus line 11)	-	-	-	-	-

**Taxable Property Value** (if an urban renewal plan is involved, report reduced rate levies separately)

13 Total Assessed Value					26,026,118,745
14 Add: Non-Profit Housing Value					-
15 Add: Fish and Wildlife Value					-
16 Subtract: Urban Renewal Increment (amt. used only)					-
<b>17 VALUE TO COMPUTE THE TAX RATE</b>					26,026,118,745

**Tax Computations**

18 Tax Rate (for dollar levies, line 12 divided by line 17)	0.6365	0.8300	-	-	1.4665
19 Amount Tax Rate Will Raise (line 17 times line 18)	16,565,624.58	21,601,678.56	-	-	38,167,303.14
20 Truncation Loss (for dollar levies only) (line 19 minus line 12)	-	-	-	-	-
21 Total Timber Offset Amount (county district only)					
22 Timber Tax Rate (line 21 divided by line 17)					
23 Billing Rate (line 18 minus line 22)					
24 Calculated Tax for Extension for District (line 23 x line 17)					
24a Gain from UR Division of Tax Rate Truncation	-	-	-	-	-
24b Gain or Loss from UR Division of Tax Across Counties	-	-	-	-	-
24c Net Tax for Extension (19 + 24a + 24b)	16,565,624.58	21,601,678.56	-	-	38,167,303.14
25 Actual Tax Extended for District	16,565,625.79	21,601,684.37	-	-	38,167,310.16
26 District's Gain/Loss from Individual Extension (25 - 24c)	1.21	5.81	-	-	7.02
27 District's Compression Loss (enter as a negative number)	(0.25)	(79.06)	-	-	(79.31)
<b>28 DISTRICT TAXES IMPOSED</b> (line 24c+line 26+line 27)	16,565,625.54	21,601,605.31	-	-	38,167,230.85

**Additional Taxes/Penalties**

29 Farmland (ORS 308A.703)					-
30 Forestland (ORS 308A.703)					5,198.38
31 Small Tract Forestland (STF) (ORS 308A.703)					-
32 Open Space (ORS 308.770)					-
33					
34 Historic Property (ORS 358.525)					-
35 Other _____					-
36 Late Filing Fee County Only (ORS 308.302)					-
37 Roll Corrections (ORS 311.206), including omitted property/other roll corrections, but excluding roll corrections under ORS 311.208.					9,159.53
<b>38 TOTAL ADDITIONAL TAXES/PENALTIES</b> (lines 29 thru 37)					14,357.91
<b>39 TOTAL TO BE RECEIVED</b> (line 28 plus line 38)	16,565,625.54	21,601,605.31	-	-	38,181,588.76

40 Percentage Schedule (ORS 311.390)					0.025878630251
--------------------------------------	--	--	--	--	----------------

**Table 4a - Detail of Taxing District Levies**  
**Tax Year 2023-24**

NOTE: Where urban renewal increment value impacts the district, report any reduced rate levies on a separate table 4a.

County: Washington

- 1 Taxing District Code
- 2 Taxing District Name (Co. No.)
- 3 Counties in which District lies

340003970				
<b>Urban Road Maintenance - Perm Rate</b>				

	Permanent	Local Option	"Gap" Bonds or UR Special Levy	Bonds	
4 Levy Approved <u>Before</u> or <u>After</u> 10/6/01		-		-	
	<b>Inside M5 Limit</b>	<b>Inside M5 Limit</b>	<b>Inside M5 Limit</b>	<b>Outside M5 Limit</b>	<b>TOTAL</b>

**Ad Valorem Tax Levies**

5 Permanent Levy (if dollar amount)	-				-
6 Local Option Levy (if dollar amount)		-			-
7 "GAP" Bond Levy			-		-
8 Urban Renewal Special Levy			-		-
9 Bond Levy				-	-
10 <b>TOTAL DOLLAR LEVY</b> (add lines 5 thru 9)	-	-	-	-	-

**Adjustments**

11 Amount Raised in Other Counties	-	-	-	-	-
12 <b>NET DOLLAR LEVY FOR TAX RATE</b> (line 10 minus line 11)	-	-	-	-	-

**Taxable Property Value** (if an urban renewal plan is involved, report reduced rate levies separately)

13 Total Assessed Value	26,026,931,595
14 Add: Non-Profit Housing Value	-
15 Add: Fish and Wildlife Value	-
16 Subtract: Urban Renewal Increment (amt. used only)	1,900
17 <b>VALUE TO COMPUTE THE TAX RATE</b>	26,026,929,695

**Tax Computations**

18 Tax Rate (for dollar levies, line 12 divided by line 17)	0.2456	-	-	-	0.2456
19 Amount Tax Rate Will Raise (line 17 times line 18)	6,392,213.93	-	-	-	6,392,213.93
20 Truncation Loss (for dollar levies only) (line 19 minus line 12)	-	-	-	-	-
21 Total Timber Offset Amount (county district only)					
22 Timber Tax Rate (line 21 divided by line 17)					
23 Billing Rate (line 18 minus line 22)					
24 Calculated Tax for Extension for District (line 23 x line 17)					
24a Gain from UR Division of Tax Rate Truncation	-	-	-	-	-
24b Gain or Loss from UR Division of Tax Across Counties	-	-	-	-	-
24c Net Tax for Extension (19 + 24a + 24b)	6,392,213.93	-	-	-	6,392,213.93
25 Actual Tax Extended for District	6,392,213.41	-	-	-	6,392,213.41
26 District's Gain/Loss from Individual Extension (25 - 24c)	(0.52)	-	-	-	(0.52)
27 District's Compression Loss (enter as a negative number)	(0.09)	-	-	-	(0.09)
28 <b>DISTRICT TAXES IMPOSED</b> (line 24c+line 26+line 27)	6,392,213.32	-	-	-	6,392,213.32

**Additional Taxes/Penalties**

29 Farmland (ORS 308A.703)	3.51
30 Forestland (ORS 308A.703)	870.59
31 Small Tract Forestland (STF) (ORS 308A.703)	-
32 Open Space (ORS 308.770)	-
33	-
34 Historic Property (ORS 358.525)	-
35 Other _____	-
36 Late Filing Fee County Only (ORS 308.302)	-
37 Roll Corrections (ORS 311.206), including omitted property/other roll corrections, but excluding roll corrections under ORS 311.208.	1,533.97
38 <b>TOTAL ADDITIONAL TAXES/PENALTIES</b> (lines 29 thru 37)	2,408.07
39 <b>TOTAL TO BE RECEIVED</b> (line 28 plus line 38)	6,392,213.32

40 Percentage Schedule (ORS 311.390)	0.004334131918
--------------------------------------	----------------

**Table 4a - Detail of Taxing District Levies**

**Tax Year 2023-24**

NOTE: Where urban renewal increment value impacts the district, report any reduced rate levies on a separate table 4a.

County: **Washington**

- 1 Taxing District Code
- 2 Taxing District Name (Co. No.)
- 3 Counties in which District lies

340008094				
<b>North Bethany Service District - Perm Rate</b>				

	Permanent	Local Option	"Gap" Bonds or UR Special Levy	Bonds	
4 Levy Approved <u>Before</u> or <u>After</u> 10/6/01		-		-	
	<b>Inside M5 Limit</b>	<b>Inside M5 Limit</b>	<b>Inside M5 Limit</b>	<b>Outside M5 Limit</b>	<b>TOTAL</b>

**Ad Valorem Tax Levies**

5 Permanent Levy (if dollar amount)	-				-
6 Local Option Levy (if dollar amount)		-			-
7 "GAP" Bond Levy			-		-
8 Urban Renewal Special Levy			-		-
9 Bond Levy				-	-
10 <b>TOTAL DOLLAR LEVY</b> (add lines 5 thru 9)	-	-	-	-	-

**Adjustments**

11 Amount Raised in Other Counties	-	-	-	-	-
12 <b>NET DOLLAR LEVY FOR TAX RATE</b> (line 10 minus line 11)	-	-	-	-	-

**Taxable Property Value** (if an urban renewal plan is involved, report reduced rate levies separately)

13 Total Assessed Value					992,685,799
14 Add: Non-Profit Housing Value					-
15 Add: Fish and Wildlife Value					-
16 Subtract: Urban Renewal Increment (amt. used only)					-
17 <b>VALUE TO COMPUTE THE TAX RATE</b>					992,685,799

**Tax Computations**

18 Tax Rate (for dollar levies, line 12 divided by line 17)	1.2500	-	-	-	1.2500
19 Amount Tax Rate Will Raise (line 17 times line 18)	1,240,857.25	-	-	-	1,240,857.25
20 Truncation Loss (for dollar levies only) (line 19 minus line 12)	-	-	-	-	-
21 Total Timber Offset Amount (county district only)					
22 Timber Tax Rate (line 21 divided by line 17)					
23 Billing Rate (line 18 minus line 22)					
24 Calculated Tax for Extension for District (line 23 x line 17)					
24a Gain from UR Division of Tax Rate Truncation	-	-	-	-	-
24b Gain or Loss from UR Division of Tax Across Counties	-	-	-	-	-
24c Net Tax for Extension (19 + 24a + 24b)	1,240,857.25	-	-	-	1,240,857.25
25 Actual Tax Extended for District	1,240,860.45	-	-	-	1,240,860.45
26 District's Gain/Loss from Individual Extension (25 - 24c)	3.20	-	-	-	3.20
27 District's Compression Loss (enter as a negative number)	-	-	-	-	-
28 <b>DISTRICT TAXES IMPOSED</b> (line 24c+line 26+line 27)	1,240,860.45	-	-	-	1,240,860.45

**Additional Taxes/Penalties**

29 Farmland (ORS 308A.703)					-
30 Forestland (ORS 308A.703)					4,430.94
31 Small Tract Forestland (STF) (ORS 308A.703)					-
32 Open Space (ORS 308.770)					-
33					
34 Historic Property (ORS 358.525)					-
35 Other _____					-
36 Late Filing Fee County Only (ORS 308.302)					-
37 Roll Corrections (ORS 311.206), including omitted property/other roll corrections, but excluding roll corrections under ORS 311.208.					-
38 <b>TOTAL ADDITIONAL TAXES/PENALTIES</b> (lines 29 thru 37)					4,430.94
39 <b>TOTAL TO BE RECEIVED</b> (line 28 plus line 38)	1,240,860.45	-	-	-	1,245,291.39

40 Percentage Schedule (ORS 311.390)					0.000844030761
--------------------------------------	--	--	--	--	----------------

**Table 4a - Detail of Taxing District Levies**

**Tax Year 2023-24**

NOTE: Where urban renewal increment value impacts the district, report any reduced rate levies on a separate table 4a.

County: **Washington**

- 1 Taxing District Code
- 2 Taxing District Name (Co. No.)
- 3 Counties in which District lies

340003170 <b>Rainbow Lane Road Maintenance - Perm Rate</b>				
---	--	--	--	--

	Permanent	Local Option	"Gap" Bonds or UR Special Levy	Bonds	
4 Levy Approved <u>Before</u> or <u>After</u> 10/6/01		-		-	
	<b>Inside M5 Limit</b>	<b>Inside M5 Limit</b>	<b>Inside M5 Limit</b>	<b>Outside M5 Limit</b>	<b>TOTAL</b>

**Ad Valorem Tax Levies**

5 Permanent Levy (if dollar amount)	-				-
6 Local Option Levy (if dollar amount)		-			-
7 "GAP" Bond Levy			-		-
8 Urban Renewal Special Levy			-		-
9 Bond Levy				-	-
10 <b>TOTAL DOLLAR LEVY</b> (add lines 5 thru 9)	-	-	-	-	-

**Adjustments**

11 Amount Raised in Other Counties	-	-	-	-	-
12 <b>NET DOLLAR LEVY FOR TAX RATE</b> (line 10 minus line 11)	-	-	-	-	-

**Taxable Property Value** (if an urban renewal plan is involved, report reduced rate levies separately)

13 Total Assessed Value					17,348,948
14 Add: Non-Profit Housing Value					-
15 Add: Fish and Wildlife Value					-
16 Subtract: Urban Renewal Increment (amt. used only)					-
17 <b>VALUE TO COMPUTE THE TAX RATE</b>					17,348,948

**Tax Computations**

18 Tax Rate (for dollar levies, line 12 divided by line 17)	0.4888	-	-	-	0.4888
19 Amount Tax Rate Will Raise (line 17 times line 18)	8,480.17	-	-	-	8,480.17
20 Truncation Loss (for dollar levies only) (line 19 minus line 12)	-	-	-	-	-
21 Total Timber Offset Amount (county district only)					
22 Timber Tax Rate (line 21 divided by line 17)					
23 Billing Rate (line 18 minus line 22)					
24 Calculated Tax for Extension for District (line 23 x line 17)					
24a Gain from UR Division of Tax Rate Truncation	-	-	-	-	-
24b Gain or Loss from UR Division of Tax Across Counties	-	-	-	-	-
24c Net Tax for Extension (19 + 24a + 24b)	8,480.17	-	-	-	8,480.17
25 Actual Tax Extended for District	8,480.14	-	-	-	8,480.14
26 District's Gain/Loss from Individual Extension (25 - 24c)	(0.03)	-	-	-	(0.03)
27 District's Compression Loss (enter as a negative number)	-	-	-	-	-
28 <b>DISTRICT TAXES IMPOSED</b> (line 24c+line 26+line 27)	8,480.14	-	-	-	8,480.14

**Additional Taxes/Penalties**

29 Farmland (ORS 308A.703)					-
30 Forestland (ORS 308A.703)					-
31 Small Tract Forestland (STF) (ORS 308A.703)					-
32 Open Space (ORS 308.770)					-
33					-
34 Historic Property (ORS 358.525)					-
35 Other _____					-
36 Late Filing Fee County Only (ORS 308.302)					-
37 Roll Corrections (ORS 311.206), including omitted property/other roll corrections, but excluding roll corrections under ORS 311.208.					-
38 <b>TOTAL ADDITIONAL TAXES/PENALTIES</b> (lines 29 thru 37)					-
39 <b>TOTAL TO BE RECEIVED</b> (line 28 plus line 38)	8,480.14	-	-	-	8,480.14

40 Percentage Schedule (ORS 311.390)					0.000005747650
--------------------------------------	--	--	--	--	----------------



**Table 4a - Detail of Taxing District Levies**

**Tax Year 2023-24**

NOTE: Where urban renewal increment value impacts the district, report any reduced rate levies on a separate table 4a.

**County: Washington**

- 1 Taxing District Code
- 2 Taxing District Name (Co. No.)
- 3 Counties in which District lies

340008090				
<b>Metro Service District - Perm Rate</b>				
Multnomah-Clackamas				

	Permanent	Local Option	"Gap" Bonds or UR Special Levy	Bonds	
4 Levy Approved <u>Before</u> or <u>After</u> 10/6/01		-		-	
	<b>Inside M5 Limit</b>	<b>Inside M5 Limit</b>	<b>Inside M5 Limit</b>	<b>Outside M5 Limit</b>	<b>TOTAL</b>

**Ad Valorem Tax Levies**

5 Permanent Levy (if dollar amount)	-				-
6 Local Option Levy (if dollar amount)		-			-
7 "GAP" Bond Levy			-		-
8 Urban Renewal Special Levy			-		-
9 Bond Levy				-	-
10 <b>TOTAL DOLLAR LEVY</b> (add lines 5 thru 9)	-	-	-	-	-

**Adjustments**

11 Amount Raised in Other Counties	-	-	-	-	-
12 <b>NET DOLLAR LEVY FOR TAX RATE</b> (line 10 minus line 11)	-	-	-	-	-

**Taxable Property Value** (if an urban renewal plan is involved, report reduced rate levies separately)

13 Total Assessed Value	77,380,141,194
14 Add: Non-Profit Housing Value	-
15 Add: Fish and Wildlife Value	-
16 Subtract: Urban Renewal Increment (amt. used only)	2,602,002,178
17 <b>VALUE TO COMPUTE THE TAX RATE</b>	74,778,139,016

**Tax Computations**

18 Tax Rate (for dollar levies, line 12 divided by line 17)	0.0966	-	-	-	0.0966
19 Amount Tax Rate Will Raise (line 17 times line 18)	7,223,568.23	-	-	-	7,223,568.23
20 Truncation Loss (for dollar levies only) (line 19 minus line 12)	-	-	-	-	-
21 Total Timber Offset Amount (county district only)					
22 Timber Tax Rate (line 21 divided by line 17)					
23 Billing Rate (line 18 minus line 22)					
24 Calculated Tax for Extension for District (line 23 x line 17)					
24a Gain from UR Division of Tax Rate Truncation	3,749.53	-	-	-	3,749.53
24b Gain or Loss from UR Division of Tax Across Counties	3,237.64	-	-	-	3,237.64
24c Net Tax for Extension (19 + 24a + 24b)	7,230,555.40	-	-	-	7,230,555.40
25 Actual Tax Extended for District	7,230,554.51	-	-	-	7,230,554.51
26 District's Gain/Loss from Individual Extension (25 - 24c)	(0.89)	-	-	-	(0.89)
27 District's Compression Loss (enter as a negative number)	(1,290.47)	-	-	-	(1,290.47)
28 <b>DISTRICT TAXES IMPOSED</b> (line 24c+line 26+line 27)	7,229,264.04	-	-	-	7,229,264.04

**Additional Taxes/Penalties**

29 Farmland (ORS 308A.703)	10,928.30
30 Forestland (ORS 308A.703)	4,733.11
31 Small Tract Forestland (STF) (ORS 308A.703)	12.31
32 Open Space (ORS 308.770)	-
33	-
34 Historic Property (ORS 358.525)	-
35 Other _____	-
36 Late Filing Fee County Only (ORS 308.302)	-
37 Roll Corrections (ORS 311.206), including omitted property/other roll corrections, but excluding roll corrections under ORS 311.208.	11,030.42
38 <b>TOTAL ADDITIONAL TAXES/PENALTIES</b> (lines 29 thru 37)	26,704.14
39 <b>TOTAL TO BE RECEIVED</b> (line 28 plus line 38)	7,229,264.04

40 Percentage Schedule (ORS 311.390)	0.004917933583
--------------------------------------	----------------

**Table 4a - Detail of Taxing District Levies**

**Tax Year 2023-24**

NOTE: Where urban renewal increment value impacts the district, report any reduced rate levies on a separate table 4a.

County: Washington

- 1 Taxing District Code
- 2 Taxing District Name (Co. No.)
- 3 Counties in which District lies

340008090				
<b>Metro Service District - Bond</b>				
Multnomah-Clackamas				

4 Levy Approved <u>Before</u> or <u>After</u> 10/6/01	Permanent	Local Option	"Gap" Bonds or UR Special Levy	Bonds	TOTAL
	Inside M5 Limit	Inside M5 Limit	Inside M5 Limit	Outside M5 Limit	
		-		After	

**Ad Valorem Tax Levies**

5 Permanent Levy (if dollar amount)	-				-
6 Local Option Levy (if dollar amount)		-			-
7 "GAP" Bond Levy			-		-
8 Urban Renewal Special Levy			-		-
9 Bond Levy				84,003,146.00	84,003,146.00
10 <b>TOTAL DOLLAR LEVY</b> (add lines 5 thru 9)	-	-	-	84,003,146.00	84,003,146.00

**Adjustments**

11 Amount Raised in Other Counties	-	-	-	54,436,739.75	-
12 <b>NET DOLLAR LEVY FOR TAX RATE</b> (line 10 minus line 11)	-	-	-	29,566,406.25	84,003,146.00

**Taxable Property Value** (if an urban renewal plan is involved, report reduced rate levies separately)

13 Total Assessed Value					77,380,141,194
14 Add: Non-Profit Housing Value					-
15 Add: Fish and Wildlife Value					-
16 Subtract: Urban Renewal Increment (amt. used only)					-
17 <b>VALUE TO COMPUTE THE TAX RATE</b>					77,380,141,194

**Tax Computations**

18 Tax Rate (for dollar levies, line 12 divided by line 17)	-	-	-	0.3820	0.3820
19 Amount Tax Rate Will Raise (line 17 times line 18)	-	-	-	29,559,213.94	29,559,213.94
20 Truncation Loss (for dollar levies only) (line 19 minus line 12)	-	-	-	7,192.31	7,192.31
21 Total Timber Offset Amount (county district only)					
22 Timber Tax Rate (line 21 divided by line 17)					
23 Billing Rate (line 18 minus line 22)					
24 Calculated Tax for Extension for District (line 23 x line 17)					
24a Gain from UR Division of Tax Rate Truncation	-	-	-	-	-
24b Gain or Loss from UR Division of Tax Across Counties	-	-	-	(2,705.15)	(2,705.15)
24c Net Tax for Extension (19 + 24a + 24b)	-	-	-	29,556,508.79	29,556,508.79
25 Actual Tax Extended for District	-	-	-	29,556,514.45	29,556,514.45
26 District's Gain/Loss from Individual Extension (25 - 24c)	-	-	-	5.66	5.66
27 District's Compression Loss (enter as a negative number)	-	-	-		-
28 <b>DISTRICT TAXES IMPOSED</b> (line 24c+line 26+line 27)	-	-	-	29,556,514.45	29,556,514.45

**Additional Taxes/Penalties**

29 Farmland (ORS 308A.703)					45,285.40
30 Forestland (ORS 308A.703)					20,074.76
31 Small Tract Forestland (STF) (ORS 308A.703)					52.60
32 Open Space (ORS 308.770)					-
33					
34 Historic Property (ORS 358.525)					-
35 Other _____					-
36 Late Filing Fee County Only (ORS 308.302)					-
37 Roll Corrections (ORS 311.206), including omitted property/other roll corrections, but excluding roll corrections under ORS 311.208.					46,541.54
38 <b>TOTAL ADDITIONAL TAXES/PENALTIES</b> (lines 29 thru 37)					111,954.30
39 <b>TOTAL TO BE RECEIVED</b> (line 28 plus line 38)	-	-	-	29,556,514.45	29,668,468.75

40 Percentage Schedule (ORS 311.390)					0.020108627163
--------------------------------------	--	--	--	--	----------------

**Table 4a - Detail of Taxing District Levies**  
**Tax Year 2023-24**

NOTE: Where urban renewal increment value impacts the district, report any reduced rate levies on a separate table 4a.

County: Washington

- 1 Taxing District Code
- 2 Taxing District Name (Co. No.)
- 3 Counties in which District lies

340008090				
<b>Metro Service District - Local Option</b>				
Multnomah-Clackamas				

4 Levy Approved <u>Before</u> or <u>After</u> 10/6/01	Permanent	Local Option	"Gap" Bonds or UR Special Levy	Bonds	TOTAL
	Inside M5 Limit	Inside M5 Limit	Inside M5 Limit	Outside M5 Limit	

**Ad Valorem Tax Levies**

5 Permanent Levy (if dollar amount)	-				-
6 Local Option Levy (if dollar amount)		-			-
7 "GAP" Bond Levy			-		-
8 Urban Renewal Special Levy			-		-
9 Bond Levy				-	-
10 <b>TOTAL DOLLAR LEVY</b> (add lines 5 thru 9)	-	-	-	-	-

**Adjustments**

11 Amount Raised in Other Counties	-	-	-	-	-
12 <b>NET DOLLAR LEVY FOR TAX RATE</b> (line 10 minus line 11)	-	-	-	-	-

**Taxable Property Value** (if an urban renewal plan is involved, report reduced rate levies separately)

13 Total Assessed Value					77,380,141,194
14 Add: Non-Profit Housing Value					-
15 Add: Fish and Wildlife Value					-
16 Subtract: Urban Renewal Increment (amt. used only)					-
17 <b>VALUE TO COMPUTE THE TAX RATE</b>					77,380,141,194

**Tax Computations**

18 Tax Rate (for dollar levies, line 12 divided by line 17)	-	0.0960	-	-	0.0960
19 Amount Tax Rate Will Raise (line 17 times line 18)	-	7,428,493.55	-	-	7,428,493.55
20 Truncation Loss (for dollar levies only) (line 19 minus line 12)	-	-	-	-	-
21 Total Timber Offset Amount (county district only)					
22 Timber Tax Rate (line 21 divided by line 17)					
23 Billing Rate (line 18 minus line 22)					
24 Calculated Tax for Extension for District (line 23 x line 17)					
24a Gain from UR Division of Tax Rate Truncation	-	-	-	-	-
24b Gain or Loss from UR Division of Tax Across Counties	-	-	-	-	-
24c Net Tax for Extension (19 + 24a + 24b)	-	7,428,493.55	-	-	7,428,493.55
25 Actual Tax Extended for District	-	7,428,496.70	-	-	7,428,496.70
26 District's Gain/Loss from Individual Extension (25 - 24c)	-	3.15	-	-	3.15
27 District's Compression Loss (enter as a negative number)	-	(103,565.64)	-	-	(103,565.64)
28 <b>DISTRICT TAXES IMPOSED</b> (line 24c+line 26+line 27)	-	7,324,931.06	-	-	7,324,931.06

**Additional Taxes/Penalties**

29 Farmland (ORS 308A.703)					11,380.63
30 Forestland (ORS 308A.703)					5,044.97
31 Small Tract Forestland (STF) (ORS 308A.703)					13.22
32 Open Space (ORS 308.770)					-
33					
34 Historic Property (ORS 358.525)					-
35 Other _____					-
36 Late Filing Fee County Only (ORS 308.302)					-
37 Roll Corrections (ORS 311.206), including omitted property/other roll corrections, but excluding roll corrections under ORS 311.208.					11,696.28
38 <b>TOTAL ADDITIONAL TAXES/PENALTIES</b> (lines 29 thru 37)					28,135.10
39 <b>TOTAL TO BE RECEIVED</b> (line 28 plus line 38)	-	7,324,931.06	-	-	7,353,066.16

40 Percentage Schedule (ORS 311.390)					0.004983744431
--------------------------------------	--	--	--	--	----------------

**Table 4a - Detail of Taxing District Levies**

**Tax Year 2023-24**

NOTE: Where urban renewal increment value impacts the district, report any reduced rate levies on a separate table 4a.

County: Washington

- 1 Taxing District Code
- 2 Taxing District Name (Co. No.)
- 3 Counties in which District lies

340009120				
<b>Tri-Met Transportation District - Perm Rate</b>				
Multnomah-Clackamas				

	Permanent	Local Option	"Gap" Bonds or UR Special Levy	Bonds	TOTAL
	Inside M5 Limit	Inside M5 Limit	Inside M5 Limit	Outside M5 Limit	
4 Levy Approved <u>Before</u> or <u>After</u> 10/6/01		-		-	

**Ad Valorem Tax Levies**

5 Permanent Levy (if dollar amount)	-				-
6 Local Option Levy (if dollar amount)		-			-
7 "GAP" Bond Levy			-		-
8 Urban Renewal Special Levy			-		-
9 Bond Levy				-	-
10 <b>TOTAL DOLLAR LEVY</b> (add lines 5 thru 9)	-	-	-	-	-

**Adjustments**

11 Amount Raised in Other Counties	-	-	-	-	-
12 <b>NET DOLLAR LEVY FOR TAX RATE</b> (line 10 minus line 11)	-	-	-	-	-

**Taxable Property Value** (if an urban renewal plan is involved, report reduced rate levies separately)

13 Total Assessed Value					77,355,458,154
14 Add: Non-Profit Housing Value					-
15 Add: Fish and Wildlife Value					-
16 Subtract: Urban Renewal Increment (amt. used only)					2,558,393,401
17 <b>VALUE TO COMPUTE THE TAX RATE</b>					74,797,064,753

**Tax Computations**

18 Tax Rate (for dollar levies, line 12 divided by line 17)	-	-	-	-	-
19 Amount Tax Rate Will Raise (line 17 times line 18)	-	-	-	-	-
20 Truncation Loss (for dollar levies only) (line 19 minus line 12)	-	-	-	-	-
21 Total Timber Offset Amount (county district only)					
22 Timber Tax Rate (line 21 divided by line 17)					
23 Billing Rate (line 18 minus line 22)					
24 Calculated Tax for Extension for District (line 23 x line 17)					
24a Gain from UR Division of Tax Rate Truncation	-	-	-	-	-
24b Gain or Loss from UR Division of Tax Across Counties	-	-	-	-	-
24c Net Tax for Extension (19 + 24a + 24b)	-	-	-	-	-
25 Actual Tax Extended for District	-	-	-	-	-
26 District's Gain/Loss from Individual Extension (25 - 24c)	-	-	-	-	-
27 District's Compression Loss (enter as a negative number)	-	-	-	-	-
28 <b>DISTRICT TAXES IMPOSED</b> (line 24c+line 26+line 27)	-	-	-	-	-

**Additional Taxes/Penalties**

29 Farmland (ORS 308A.703)					-
30 Forestland (ORS 308A.703)					-
31 Small Tract Forestland (STF) (ORS 308A.703)					-
32 Open Space (ORS 308.770)					-
33					
34 Historic Property (ORS 358.525)					-
35 Other _____					-
36 Late Filing Fee County Only (ORS 308.302)					-
37 Roll Corrections (ORS 311.206), including omitted property/other roll corrections, but excluding roll corrections under ORS 311.208.					-
38 <b>TOTAL ADDITIONAL TAXES/PENALTIES</b> (lines 29 thru 37)					-
39 <b>TOTAL TO BE RECEIVED</b> (line 28 plus line 38)	-	-	-	-	-

40 Percentage Schedule (ORS 311.390)					-
--------------------------------------	--	--	--	--	---

**Table 4a - Detail of Taxing District Levies**

**Tax Year 2023-24**

NOTE: Where urban renewal increment value impacts the district, report any reduced rate levies on a separate table 4a.

**County: Washington**

- 1 Taxing District Code
- 2 Taxing District Name (Co. No.)
- 3 Counties in which District lies

340002160				
<b>Port of Portland - Perm Rate</b>				
Multnomah-Clackamas				

	Permanent	Local Option	"Gap" Bonds or UR Special Levy	Bonds	
4 Levy Approved <u>Before</u> or <u>After</u> 10/6/01		-		-	
	<b>Inside M5 Limit</b>	<b>Inside M5 Limit</b>	<b>Inside M5 Limit</b>	<b>Outside M5 Limit</b>	<b>TOTAL</b>

**Ad Valorem Tax Levies**

5 Permanent Levy (if dollar amount)	-				-
6 Local Option Levy (if dollar amount)		-			-
7 "GAP" Bond Levy			-		-
8 Urban Renewal Special Levy			-		-
9 Bond Levy				-	-
10 <b>TOTAL DOLLAR LEVY</b> (add lines 5 thru 9)	-	-	-	-	-

**Adjustments**

11 Amount Raised in Other Counties	-	-	-	-	-
12 <b>NET DOLLAR LEVY FOR TAX RATE</b> (line 10 minus line 11)	-	-	-	-	-

**Taxable Property Value** (if an urban renewal plan is involved, report reduced rate levies separately)

13 Total Assessed Value	82,619,276,160
14 Add: Non-Profit Housing Value	-
15 Add: Fish and Wildlife Value	-
16 Subtract: Urban Renewal Increment (amt. used only)	2,700,960,865
17 <b>VALUE TO COMPUTE THE TAX RATE</b>	79,918,315,295

**Tax Computations**

18 Tax Rate (for dollar levies, line 12 divided by line 17)	0.0701	-	-	-	0.0701
19 Amount Tax Rate Will Raise (line 17 times line 18)	5,602,273.90	-	-	-	5,602,273.90
20 Truncation Loss (for dollar levies only) (line 19 minus line 12)	-	-	-	-	-
21 Total Timber Offset Amount (county district only)					
22 Timber Tax Rate (line 21 divided by line 17)					
23 Billing Rate (line 18 minus line 22)					
24 Calculated Tax for Extension for District (line 23 x line 17)					
24a Gain from UR Division of Tax Rate Truncation	5,043.66	-	-	-	5,043.66
24b Gain or Loss from UR Division of Tax Across Counties	3,118.00	-	-	-	3,118.00
24c Net Tax for Extension (19 + 24a + 24b)	5,610,435.56	-	-	-	5,610,435.56
25 Actual Tax Extended for District	5,610,438.36	-	-	-	5,610,438.36
26 District's Gain/Loss from Individual Extension (25 - 24c)	2.80	-	-	-	2.80
27 District's Compression Loss (enter as a negative number)	(939.37)	-	-	-	(939.37)
28 <b>DISTRICT TAXES IMPOSED</b> (line 24c+line 26+line 27)	5,609,498.99	-	-	-	5,609,498.99

**Additional Taxes/Penalties**

29 Farmland (ORS 308A.703)	10,173.47
30 Forestland (ORS 308A.703)	4,460.03
31 Small Tract Forestland (STF) (ORS 308A.703)	11.70
32 Open Space (ORS 308.770)	-
33	
34 Historic Property (ORS 358.525)	-
35 Other _____	-
36 Late Filing Fee County Only (ORS 308.302)	-
37 Roll Corrections (ORS 311.206), including omitted property/other roll corrections, but excluding roll corrections under ORS 311.208.	8,240.45
38 <b>TOTAL ADDITIONAL TAXES/PENALTIES</b> (lines 29 thru 37)	22,885.65
39 <b>TOTAL TO BE RECEIVED</b> (line 28 plus line 38)	5,609,498.99

40 Percentage Schedule (ORS 311.390)	0.003817504831
--------------------------------------	----------------

**Table 4a - Detail of Taxing District Levies**

**Tax Year 2023-24**

NOTE: Where urban renewal increment value impacts the district, report any reduced rate levies on a separate table 4a.

County: **Washington**

- 1 Taxing District Code
- 2 Taxing District Name (Co. No.)
- 3 Counties in which District lies

340001210				
<b>Tualatin Hills Park &amp; Recreation - Perm Rate</b>				

	Permanent	Local Option	"Gap" Bonds or UR Special Levy	Bonds	
4 Levy Approved <u>Before</u> or <u>After</u> 10/6/01	Inside M5 Limit	Inside M5 Limit	Inside M5 Limit	Outside M5 Limit	TOTAL
	-	-	-	-	-

**Ad Valorem Tax Levies**

5 Permanent Levy (if dollar amount)	-				-
6 Local Option Levy (if dollar amount)		-			-
7 "GAP" Bond Levy			-		-
8 Urban Renewal Special Levy			-		-
9 Bond Levy				-	-
10 <b>TOTAL DOLLAR LEVY</b> (add lines 5 thru 9)	-	-	-	-	-

**Adjustments**

11 Amount Raised in Other Counties	-	-	-	-	-
12 <b>NET DOLLAR LEVY FOR TAX RATE</b> (line 10 minus line 11)	-	-	-	-	-

**Taxable Property Value** (if an urban renewal plan is involved, report reduced rate levies separately)

13 Total Assessed Value	32,139,419,690
14 Add: Non-Profit Housing Value	-
15 Add: Fish and Wildlife Value	-
16 Subtract: Urban Renewal Increment (amt. used only)	473,183,952
17 <b>VALUE TO COMPUTE THE TAX RATE</b>	31,666,235,738

**Tax Computations**

18 Tax Rate (for dollar levies, line 12 divided by line 17)	1.3073	-	-	-	1.3073
19 Amount Tax Rate Will Raise (line 17 times line 18)	41,397,269.98	-	-	-	41,397,269.98
20 Truncation Loss (for dollar levies only) (line 19 minus line 12)	-	-	-	-	-
21 Total Timber Offset Amount (county district only)					
22 Timber Tax Rate (line 21 divided by line 17)					
23 Billing Rate (line 18 minus line 22)					
24 Calculated Tax for Extension for District (line 23 x line 17)					
24a Gain from UR Division of Tax Rate Truncation	867.12	-	-	-	867.12
24b Gain or Loss from UR Division of Tax Across Counties	-	-	-	-	-
24c Net Tax for Extension (19 + 24a + 24b)	41,398,137.10	-	-	-	41,398,137.10
25 Actual Tax Extended for District	41,398,137.55	-	-	-	41,398,137.55
26 District's Gain/Loss from Individual Extension (25 - 24c)	0.45	-	-	-	0.45
27 District's Compression Loss (enter as a negative number)	(17,509.31)	-	-	-	(17,509.31)
28 <b>DISTRICT TAXES IMPOSED</b> (line 24c+line 26+line 27)	41,380,628.24	-	-	-	41,380,628.24

**Additional Taxes/Penalties**

29 Farmland (ORS 308A.703)	-
30 Forestland (ORS 308A.703)	4,634.05
31 Small Tract Forestland (STF) (ORS 308A.703)	-
32 Open Space (ORS 308.770)	-
33	-
34 Historic Property (ORS 358.525)	-
35 Other _____	-
36 Late Filing Fee County Only (ORS 308.302)	-
37 Roll Corrections (ORS 311.206), including omitted property/other roll corrections, but excluding roll corrections under ORS 311.208.	11,359.76
38 <b>TOTAL ADDITIONAL TAXES/PENALTIES</b> (lines 29 thru 37)	15,993.81
39 <b>TOTAL TO BE RECEIVED</b> (line 28 plus line 38)	41,380,628.24

40 Percentage Schedule (ORS 311.390)	0.028057708190
--------------------------------------	----------------

**Table 4a - Detail of Taxing District Levies**  
**Tax Year 2023-24**

NOTE: Where urban renewal increment value impacts the district, report any reduced rate levies on a separate table 4a.

County: Washington

- 1 Taxing District Code
- 2 Taxing District Name (Co. No.)
- 3 Counties in which District lies

340001210				
<b>Tualatin Hills Park &amp; Recreation - Bond</b>				

4 Levy Approved <u>Before</u> or <u>After</u> 10/6/01	Permanent	Local Option	"Gap" Bonds or UR Special Levy	Bonds	TOTAL
	Inside M5 Limit	Inside M5 Limit	Inside M5 Limit	After Outside M5 Limit	

**Ad Valorem Tax Levies**

5 Permanent Levy (if dollar amount)	-				-
6 Local Option Levy (if dollar amount)		-			-
7 "GAP" Bond Levy			-		-
8 Urban Renewal Special Levy			-		-
9 Bond Levy				8,626,616.00	8,626,616.00
10 <b>TOTAL DOLLAR LEVY</b> (add lines 5 thru 9)	-	-	-	8,626,616.00	8,626,616.00

**Adjustments**

11 Amount Raised in Other Counties	-	-	-	-	-
12 <b>NET DOLLAR LEVY FOR TAX RATE</b> (line 10 minus line 11)	-	-	-	8,626,616.00	8,626,616.00

**Taxable Property Value** (if an urban renewal plan is involved, report reduced rate levies separately)

13 Total Assessed Value					32,139,419,690
14 Add: Non-Profit Housing Value					-
15 Add: Fish and Wildlife Value					-
16 Subtract: Urban Renewal Increment (amt. used only)					-
17 <b>VALUE TO COMPUTE THE TAX RATE</b>					32,139,419,690

**Tax Computations**

18 Tax Rate (for dollar levies, line 12 divided by line 17)	-	-	-	0.2684	0.2684
19 Amount Tax Rate Will Raise (line 17 times line 18)	-	-	-	8,626,220.24	8,626,220.24
20 Truncation Loss (for dollar levies only) (line 19 minus line 12)	-	-	-	395.76	395.76
21 Total Timber Offset Amount (county district only)					
22 Timber Tax Rate (line 21 divided by line 17)					
23 Billing Rate (line 18 minus line 22)					
24 Calculated Tax for Extension for District (line 23 x line 17)					
24a Gain from UR Division of Tax Rate Truncation	-	-	-	-	-
24b Gain or Loss from UR Division of Tax Across Counties	-	-	-	-	-
24c Net Tax for Extension (19 + 24a + 24b)	-	-	-	8,626,220.24	8,626,220.24
25 Actual Tax Extended for District	-	-	-	8,626,221.84	8,626,221.84
26 District's Gain/Loss from Individual Extension (25 - 24c)	-	-	-	1.60	1.60
27 District's Compression Loss (enter as a negative number)	-	-	-		-
28 <b>DISTRICT TAXES IMPOSED</b> (line 24c+line 26+line 27)	-	-	-	8,626,221.84	8,626,221.84

**Additional Taxes/Penalties**

29 Farmland (ORS 308A.703)					-
30 Forestland (ORS 308A.703)					951.41
31 Small Tract Forestland (STF) (ORS 308A.703)					-
32 Open Space (ORS 308.770)					-
33					
34 Historic Property (ORS 358.525)					-
35 Other _____					-
36 Late Filing Fee County Only (ORS 308.302)					-
37 Roll Corrections (ORS 311.206), including omitted property/other roll corrections, but excluding roll corrections under ORS 311.208.					2,410.28
38 <b>TOTAL ADDITIONAL TAXES/PENALTIES</b> (lines 29 thru 37)					3,361.69
39 <b>TOTAL TO BE RECEIVED</b> (line 28 plus line 38)	-	-	-	8,626,221.84	8,629,583.53

40 Percentage Schedule (ORS 311.390)					0.005848939467
--------------------------------------	--	--	--	--	----------------

**Table 4a - Detail of Taxing District Levies**

**Tax Year 2023-24**

NOTE: Where urban renewal increment value impacts the district, report any reduced rate levies on a separate table 4a.

**County: Washington**

- 1 Taxing District Code
- 2 Taxing District Name (Co. No.)
- 3 Counties in which District lies

340001530 <b>Tigard/Tualatin Aquatic Center - Perm Rate</b>				
--	--	--	--	--

	Permanent	Local Option	"Gap" Bonds or UR Special Levy	Bonds	
4 Levy Approved <u>Before</u> or <u>After</u> 10/6/01		-		-	
	<b>Inside M5 Limit</b>	<b>Inside M5 Limit</b>	<b>Inside M5 Limit</b>	<b>Outside M5 Limit</b>	<b>TOTAL</b>

**Ad Valorem Tax Levies**

5 Permanent Levy (if dollar amount)	-				-
6 Local Option Levy (if dollar amount)		-			-
7 "GAP" Bond Levy			-		-
8 Urban Renewal Special Levy			-		-
9 Bond Levy				-	-
10 <b>TOTAL DOLLAR LEVY</b> (add lines 5 thru 9)	-	-	-	-	-

**Adjustments**

11 Amount Raised in Other Counties	-	-	-	-	-
12 <b>NET DOLLAR LEVY FOR TAX RATE</b> (line 10 minus line 11)	-	-	-	-	-

**Taxable Property Value** (if an urban renewal plan is involved, report reduced rate levies separately)

13 Total Assessed Value	13,630,356,457
14 Add: Non-Profit Housing Value	-
15 Add: Fish and Wildlife Value	-
16 Subtract: Urban Renewal Increment (amt. used only)	258,085,289
17 <b>VALUE TO COMPUTE THE TAX RATE</b>	13,372,271,168

**Tax Computations**

18 Tax Rate (for dollar levies, line 12 divided by line 17)	0.0900	-	-	-	0.0900
19 Amount Tax Rate Will Raise (line 17 times line 18)	1,203,504.41	-	-	-	1,203,504.41
20 Truncation Loss (for dollar levies only) (line 19 minus line 12)	-	-	-	-	-
21 Total Timber Offset Amount (county district only)					
22 Timber Tax Rate (line 21 divided by line 17)					
23 Billing Rate (line 18 minus line 22)					
24 Calculated Tax for Extension for District (line 23 x line 17)					
24a Gain from UR Division of Tax Rate Truncation	650.91	-	-	-	650.91
24b Gain or Loss from UR Division of Tax Across Counties	281.70	-	-	-	281.70
24c Net Tax for Extension (19 + 24a + 24b)	1,204,437.02	-	-	-	1,204,437.02
25 Actual Tax Extended for District	1,204,434.83	-	-	-	1,204,434.83
26 District's Gain/Loss from Individual Extension (25 - 24c)	(2.19)	-	-	-	(2.19)
27 District's Compression Loss (enter as a negative number)	-	-	-	-	-
28 <b>DISTRICT TAXES IMPOSED</b> (line 24c+line 26+line 27)	1,204,434.83	-	-	-	1,204,434.83

**Additional Taxes/Penalties**

29 Farmland (ORS 308A.703)	3,233.38
30 Forestland (ORS 308A.703)	492.63
31 Small Tract Forestland (STF) (ORS 308A.703)	-
32 Open Space (ORS 308.770)	-
33	-
34 Historic Property (ORS 358.525)	-
35 Other _____	-
36 Late Filing Fee County Only (ORS 308.302)	-
37 Roll Corrections (ORS 311.206), including omitted property/other roll corrections, but excluding roll corrections under ORS 311.208.	1,312.33
38 <b>TOTAL ADDITIONAL TAXES/PENALTIES</b> (lines 29 thru 37)	5,038.34
39 <b>TOTAL TO BE RECEIVED</b> (line 28 plus line 38)	1,204,434.83

40 Percentage Schedule (ORS 311.390)	0.000819753970
--------------------------------------	----------------



**Table 4a - Detail of Taxing District Levies**

**Tax Year 2023-24**

NOTE: Where urban renewal increment value impacts the district, report any reduced rate levies on a separate table 4a.

**County: Washington**

- 1 Taxing District Code
- 2 Taxing District Name (Co. No.)
- 3 Counties in which District lies

340007312				
<b>Tualatin Soil &amp; Water District - Perm Rate</b>				
Multnomah - Columbia				

	Permanent	Local Option	"Gap" Bonds or UR Special Levy	Bonds	TOTAL
	Inside M5 Limit	Inside M5 Limit	Inside M5 Limit	Outside M5 Limit	
4 Levy Approved <u>Before</u> or <u>After</u> 10/6/01		-		-	

**Ad Valorem Tax Levies**

5 Permanent Levy (if dollar amount)	5,866,103.00				5,866,103.00
6 Local Option Levy (if dollar amount)		-			-
7 "GAP" Bond Levy			-		-
8 Urban Renewal Special Levy			-		-
9 Bond Levy				-	-
10 <b>TOTAL DOLLAR LEVY</b> (add lines 5 thru 9)	5,866,103.00	-	-	-	5,866,103.00

**Adjustments**

11 Amount Raised in Other Counties	-	-	-	-	-
12 <b>NET DOLLAR LEVY FOR TAX RATE</b> (line 10 minus line 11)	5,866,103.00	-	-	-	5,866,103.00

**Taxable Property Value** (if an urban renewal plan is involved, report reduced rate levies separately)

13 Total Assessed Value		82,405,044,814
14 Add: Non-Profit Housing Value		-
15 Add: Fish and Wildlife Value		-
16 Subtract: Urban Renewal Increment (amt. used only)		2,700,960,865
17 <b>VALUE TO COMPUTE THE TAX RATE</b>		79,704,083,949

**Tax Computations**

18 Tax Rate (for dollar levies, line 12 divided by line 17)	0.0735	-	-	-	0.0735
19 Amount Tax Rate Will Raise (line 17 times line 18)	5,858,250.17	-	-	-	5,858,250.17
20 Truncation Loss (for dollar levies only) (line 19 minus line 12)	7,852.83	-	-	-	7,852.83
21 Total Timber Offset Amount (county district only)					
22 Timber Tax Rate (line 21 divided by line 17)					
23 Billing Rate (line 18 minus line 22)					
24 Calculated Tax for Extension for District (line 23 x line 17)					
24a Gain from UR Division of Tax Rate Truncation	4,044.74	-	-	-	4,044.74
24b Gain or Loss from UR Division of Tax Across Counties	-	-	-	-	-
24c Net Tax for Extension (19 + 24a + 24b)	5,862,294.91	-	-	-	5,862,294.91
25 Actual Tax Extended for District	5,862,289.79	-	-	-	5,862,289.79
26 District's Gain/Loss from Individual Extension (25 - 24c)	(5.12)	-	-	-	(5.12)
27 District's Compression Loss (enter as a negative number)	(987.37)	-	-	-	(987.37)
28 <b>DISTRICT TAXES IMPOSED</b> (line 24c+line 26+line 27)	5,861,302.42	-	-	-	5,861,302.42

**Additional Taxes/Penalties**

29 Farmland (ORS 308A.703)		10,660.78			
30 Forestland (ORS 308A.703)		4,674.14			
31 Small Tract Forestland (STF) (ORS 308A.703)		12.26			
32 Open Space (ORS 308.770)		-			
33		-			
34 Historic Property (ORS 358.525)		-			
35 Other _____		-			
36 Late Filing Fee County Only (ORS 308.302)		-			
37 Roll Corrections (ORS 311.206), including omitted property/other roll corrections, but excluding roll corrections under ORS 311.208.		8,608.77			
38 <b>TOTAL ADDITIONAL TAXES/PENALTIES</b> (lines 29 thru 37)		23,955.95			
39 <b>TOTAL TO BE RECEIVED</b> (line 28 plus line 38)	5,861,302.42	-	-	-	5,885,258.37

40 Percentage Schedule (ORS 311.390)					0.003988897011
--------------------------------------	--	--	--	--	----------------

**Table 4a - Detail of Taxing District Levies**

**Tax Year 2023-24**

NOTE: Where urban renewal increment value impacts the district, report any reduced rate levies on a separate table 4a.

**County: Washington**

- 1 Taxing District Code
- 2 Taxing District Name (Co. No.)
- 3 Counties in which District lies

340007495				
<b>West Multnomah Soil &amp; Water District</b>				
Multnomah - Columbia				

4 Levy Approved <u>Before</u> or <u>After</u> 10/6/01	Permanent	Local Option	"Gap" Bonds or UR Special Levy	Bonds	TOTAL
	Inside M5 Limit	Inside M5 Limit	Inside M5 Limit	Outside M5 Limit	
	-	-	-	-	-

**Ad Valorem Tax Levies**

5 Permanent Levy (if dollar amount)	-				-
6 Local Option Levy (if dollar amount)		-			-
7 "GAP" Bond Levy			-		-
8 Urban Renewal Special Levy			-		-
9 Bond Levy				-	-
10 <b>TOTAL DOLLAR LEVY</b> (add lines 5 thru 9)	-	-	-	-	-

**Adjustments**

11 Amount Raised in Other Counties	-	-	-	-	-
12 <b>NET DOLLAR LEVY FOR TAX RATE</b> (line 10 minus line 11)	-	-	-	-	-

**Taxable Property Value** (if an urban renewal plan is involved, report reduced rate levies separately)

13 Total Assessed Value					214,231,346
14 Add: Non-Profit Housing Value					-
15 Add: Fish and Wildlife Value					-
16 Subtract: Urban Renewal Increment (amt. used only)					-
17 <b>VALUE TO COMPUTE THE TAX RATE</b>					214,231,346

**Tax Computations**

18 Tax Rate (for dollar levies, line 12 divided by line 17)	0.0750	-	-	-	0.0750
19 Amount Tax Rate Will Raise (line 17 times line 18)	16,067.35	-	-	-	16,067.35
20 Truncation Loss (for dollar levies only) (line 19 minus line 12)	-	-	-	-	-
21 Total Timber Offset Amount (county district only)					
22 Timber Tax Rate (line 21 divided by line 17)					
23 Billing Rate (line 18 minus line 22)					
24 Calculated Tax for Extension for District (line 23 x line 17)					
24a Gain from UR Division of Tax Rate Truncation	-	-	-	-	-
24b Gain or Loss from UR Division of Tax Across Counties	-	-	-	-	-
24c Net Tax for Extension (19 + 24a + 24b)	16,067.35	-	-	-	16,067.35
25 Actual Tax Extended for District	16,067.35	-	-	-	16,067.35
26 District's Gain/Loss from Individual Extension (25 - 24c)	(0.00)	-	-	-	(0.00)
27 District's Compression Loss (enter as a negative number)	-	-	-	-	-
28 <b>DISTRICT TAXES IMPOSED</b> (line 24c+line 26+line 27)	16,067.35	-	-	-	16,067.35

**Additional Taxes/Penalties**

29 Farmland (ORS 308A.703)					-
30 Forestland (ORS 308A.703)					-
31 Small Tract Forestland (STF) (ORS 308A.703)					-
32 Open Space (ORS 308.770)					-
33					
34 Historic Property (ORS 358.525)					-
35 Other _____					-
36 Late Filing Fee County Only (ORS 308.302)					-
37 Roll Corrections (ORS 311.206), including omitted property/other roll corrections, but excluding roll corrections under ORS 311.208.					-
38 <b>TOTAL ADDITIONAL TAXES/PENALTIES</b> (lines 29 thru 37)					-
39 <b>TOTAL TO BE RECEIVED</b> (line 28 plus line 38)	16,067.35	-	-	-	16,067.35

40 Percentage Schedule (ORS 311.390)					0.000010890092
--------------------------------------	--	--	--	--	----------------

**Table 4a - Detail of Taxing District Levies**  
**Tax Year 2023-24**

NOTE: Where urban renewal increment value impacts the district, report any reduced rate levies on a separate table 4a.

County: Washington

- 1 Taxing District Code
- 2 Taxing District Name (Co. No.)
- 3 Counties in which District lies

341150000 <b>City of Banks - Perm Rate</b>
---

	Permanent	Local Option	"Gap" Bonds or UR Special Levy	Bonds	
4 Levy Approved <u>Before</u> or <u>After</u> 10/6/01	-	-	-	-	-
	Inside M5 Limit	Inside M5 Limit	Inside M5 Limit	Outside M5 Limit	TOTAL

**Ad Valorem Tax Levies**

5 Permanent Levy (if dollar amount)	-				-
6 Local Option Levy (if dollar amount)		-			-
7 "GAP" Bond Levy			-		-
8 Urban Renewal Special Levy			-		-
9 Bond Levy				-	-
10 <b>TOTAL DOLLAR LEVY</b> (add lines 5 thru 9)	-	-	-	-	-

**Adjustments**

11 Amount Raised in Other Counties	-	-	-	-	-
12 <b>NET DOLLAR LEVY FOR TAX RATE</b> (line 10 minus line 11)	-	-	-	-	-

**Taxable Property Value** (if an urban renewal plan is involved, report reduced rate levies separately)

13 Total Assessed Value	168,313,982
14 Add: Non-Profit Housing Value	-
15 Add: Fish and Wildlife Value	-
16 Subtract: Urban Renewal Increment (amt. used only)	9,442,297
17 <b>VALUE TO COMPUTE THE TAX RATE</b>	158,871,685

**Tax Computations**

18 Tax Rate (for dollar levies, line 12 divided by line 17)	1.9700	-	-	-	1.9700
19 Amount Tax Rate Will Raise (line 17 times line 18)	312,977.22	-	-	-	312,977.22
20 Truncation Loss (for dollar levies only) (line 19 minus line 12)	-	-	-	-	-
21 Total Timber Offset Amount (county district only)					
22 Timber Tax Rate (line 21 divided by line 17)					
23 Billing Rate (line 18 minus line 22)					
24 Calculated Tax for Extension for District (line 23 x line 17)					
24a Gain from UR Division of Tax Rate Truncation	2.63	-	-	-	2.63
24b Gain or Loss from UR Division of Tax Across Counties	-	-	-	-	-
24c Net Tax for Extension (19 + 24a + 24b)	312,979.85	-	-	-	312,979.85
25 Actual Tax Extended for District	312,979.97	-	-	-	312,979.97
26 District's Gain/Loss from Individual Extension (25 - 24c)	0.12	-	-	-	0.12
27 District's Compression Loss (enter as a negative number)	-	-	-	-	-
28 <b>DISTRICT TAXES IMPOSED</b> (line 24c+line 26+line 27)	312,979.97	-	-	-	312,979.97

**Additional Taxes/Penalties**

29 Farmland (ORS 308A.703)	-
30 Forestland (ORS 308A.703)	-
31 Small Tract Forestland (STF) (ORS 308A.703)	-
32 Open Space (ORS 308.770)	-
33	-
34 Historic Property (ORS 358.525)	-
35 Other _____	-
36 Late Filing Fee County Only (ORS 308.302)	-
37 Roll Corrections (ORS 311.206), including omitted property/other roll corrections, but excluding roll corrections under ORS 311.208.	177.23
38 <b>TOTAL ADDITIONAL TAXES/PENALTIES</b> (lines 29 thru 37)	177.23
39 <b>TOTAL TO BE RECEIVED</b> (line 28 plus line 38)	313,157.20

40 Percentage Schedule (ORS 311.390)	0.000212250974
--------------------------------------	----------------

**Table 4a - Detail of Taxing District Levies**  
**Tax Year 2023-24**

NOTE: Where urban renewal increment value impacts the district, report any reduced rate levies on a separate table 4a.

County: Washington

- 1 Taxing District Code
- 2 Taxing District Name (Co. No.)
- 3 Counties in which District lies

341150000  
**City of Banks - Local Option**

	Permanent	Local Option	"Gap" Bonds or UR Special Levy	Bonds	
4 Levy Approved <u>Before</u> or <u>After</u> 10/6/01		After		-	
	<b>Inside M5 Limit</b>	<b>Inside M5 Limit</b>	<b>Inside M5 Limit</b>	<b>Outside M5 Limit</b>	<b>TOTAL</b>

**Ad Valorem Tax Levies**

5 Permanent Levy (if dollar amount)	-				-
6 Local Option Levy (if dollar amount)		-			-
7 "GAP" Bond Levy			-		-
8 Urban Renewal Special Levy			-		-
9 Bond Levy				-	-
10 <b>TOTAL DOLLAR LEVY</b> (add lines 5 thru 9)	-	-	-	-	-

**Adjustments**

11 Amount Raised in Other Counties	-	-	-	-	-
12 <b>NET DOLLAR LEVY FOR TAX RATE</b> (line 10 minus line 11)	-	-	-	-	-

**Taxable Property Value** (if an urban renewal plan is involved, report reduced rate levies separately)

13 Total Assessed Value					168,313,982
14 Add: Non-Profit Housing Value					-
15 Add: Fish and Wildlife Value					-
16 Subtract: Urban Renewal Increment (amt. used only)					-
17 <b>VALUE TO COMPUTE THE TAX RATE</b>					168,313,982

**Tax Computations**

18 Tax Rate (for dollar levies, line 12 divided by line 17)	-	2.5000	-	-	2.5000
19 Amount Tax Rate Will Raise (line 17 times line 18)	-	420,784.96	-	-	420,784.96
20 Truncation Loss (for dollar levies only) (line 19 minus line 12)	-	-	-	-	-
21 Total Timber Offset Amount (county district only)					
22 Timber Tax Rate (line 21 divided by line 17)					
23 Billing Rate (line 18 minus line 22)					
24 Calculated Tax for Extension for District (line 23 x line 17)					
24a Gain from UR Division of Tax Rate Truncation	-	-	-	-	-
24b Gain or Loss from UR Division of Tax Across Counties	-	-	-	-	-
24c Net Tax for Extension (19 + 24a + 24b)	-	420,784.96	-	-	420,784.96
25 Actual Tax Extended for District	-	420,786.97	-	-	420,786.97
26 District's Gain/Loss from Individual Extension (25 - 24c)	-	2.01	-	-	2.01
27 District's Compression Loss (enter as a negative number)	-	-	-	-	-
28 <b>DISTRICT TAXES IMPOSED</b> (line 24c+line 26+line 27)	-	420,786.97	-	-	420,786.97

**Additional Taxes/Penalties**

29 Farmland (ORS 308A.703)					-
30 Forestland (ORS 308A.703)					-
31 Small Tract Forestland (STF) (ORS 308A.703)					-
32 Open Space (ORS 308.770)					-
33					
34 Historic Property (ORS 358.525)					-
35 Other _____					-
36 Late Filing Fee County Only (ORS 308.302)					-
37 Roll Corrections (ORS 311.206), including omitted property/other roll corrections, but excluding roll corrections under ORS 311.208.					238.28
38 <b>TOTAL ADDITIONAL TAXES/PENALTIES</b> (lines 29 thru 37)					238.28
39 <b>TOTAL TO BE RECEIVED</b> (line 28 plus line 38)	-	420,786.97	-	-	421,025.25

40 Percentage Schedule (ORS 311.390)					0.000285361535
--------------------------------------	--	--	--	--	----------------

**Table 4a - Detail of Taxing District Levies**

**Tax Year 2023-24**

NOTE: Where urban renewal increment value impacts the district, report any reduced rate levies on a separate table 4a.

**County: Washington**

- 1 Taxing District Code
- 2 Taxing District Name (Co. No.)
- 3 Counties in which District lies

341180000 <b>City of Beaverton - Perm Rate</b>
---

	Permanent	Local Option	"Gap" Bonds or UR Special Levy	Bonds	
4 Levy Approved <u>Before</u> or <u>After</u> 10/6/01	-	-	-	-	-
	<b>Inside M5 Limit</b>	<b>Inside M5 Limit</b>	<b>Inside M5 Limit</b>	<b>Outside M5 Limit</b>	<b>TOTAL</b>

**Ad Valorem Tax Levies**

5 Permanent Levy (if dollar amount)	-				-
6 Local Option Levy (if dollar amount)		-			-
7 "GAP" Bond Levy			-		-
8 Urban Renewal Special Levy			-		-
9 Bond Levy				-	-
10 <b>TOTAL DOLLAR LEVY</b> (add lines 5 thru 9)	-	-	-	-	-

**Adjustments**

11 Amount Raised in Other Counties	-	-	-	-	-
12 <b>NET DOLLAR LEVY FOR TAX RATE</b> (line 10 minus line 11)	-	-	-	-	-

**Taxable Property Value** (if an urban renewal plan is involved, report reduced rate levies separately)

13 Total Assessed Value	12,421,391,104
14 Add: Non-Profit Housing Value	-
15 Add: Fish and Wildlife Value	-
16 Subtract: Urban Renewal Increment (amt. used only)	473,183,952
17 <b>VALUE TO COMPUTE THE TAX RATE</b>	11,948,207,152

**Tax Computations**

18 Tax Rate (for dollar levies, line 12 divided by line 17)	4.6180	-	-	-	4.6180
19 Amount Tax Rate Will Raise (line 17 times line 18)	55,176,820.63	-	-	-	55,176,820.63
20 Truncation Loss (for dollar levies only) (line 19 minus line 12)	-	-	-	-	-
21 Total Timber Offset Amount (county district only)					
22 Timber Tax Rate (line 21 divided by line 17)					
23 Billing Rate (line 18 minus line 22)					
24 Calculated Tax for Extension for District (line 23 x line 17)					
24a Gain from UR Division of Tax Rate Truncation	240.79	-	-	-	240.79
24b Gain or Loss from UR Division of Tax Across Counties	-	-	-	-	-
24c Net Tax for Extension (19 + 24a + 24b)	55,177,061.42	-	-	-	55,177,061.42
25 Actual Tax Extended for District	55,177,060.65	-	-	-	55,177,060.65
26 District's Gain/Loss from Individual Extension (25 - 24c)	(0.77)	-	-	-	(0.77)
27 District's Compression Loss (enter as a negative number)	(57,978.87)	-	-	-	(57,978.87)
28 <b>DISTRICT TAXES IMPOSED</b> (line 24c+line 26+line 27)	55,119,081.78	-	-	-	55,119,081.78

**Additional Taxes/Penalties**

29 Farmland (ORS 308A.703)	99,477.16
30 Forestland (ORS 308A.703)	-
31 Small Tract Forestland (STF) (ORS 308A.703)	-
32 Open Space (ORS 308.770)	-
33	
34 Historic Property (ORS 358.525)	-
35 Other _____	-
36 Late Filing Fee County Only (ORS 308.302)	-
37 Roll Corrections (ORS 311.206), including omitted property/other roll corrections, but excluding roll corrections under ORS 311.208.	33,554.38
38 <b>TOTAL ADDITIONAL TAXES/PENALTIES</b> (lines 29 thru 37)	133,031.54
39 <b>TOTAL TO BE RECEIVED</b> (line 28 plus line 38)	55,252,113.32

40 Percentage Schedule (ORS 311.390)	0.037448651499
--------------------------------------	----------------

**Table 4a - Detail of Taxing District Levies**  
**Tax Year 2023-24**

NOTE: Where urban renewal increment value impacts the district, report any reduced rate levies on a separate table 4a.

County: Washington

- 1 Taxing District Code
- 2 Taxing District Name (Co. No.)
- 3 Counties in which District lies

341180000  
**City of Beaverton - Bond**

	Permanent	Local Option	"Gap" Bonds or UR Special Levy	Bonds After	TOTAL
4 Levy Approved <u>Before</u> or <u>After</u> 10/6/01	Inside M5 Limit	Inside M5 Limit	Inside M5 Limit	Outside M5 Limit	

**Ad Valorem Tax Levies**

5 Permanent Levy (if dollar amount)	-				-
6 Local Option Levy (if dollar amount)		-			-
7 "GAP" Bond Levy			-		-
8 Urban Renewal Special Levy			-		-
9 Bond Levy				2,315,000.00	2,315,000.00
10 <b>TOTAL DOLLAR LEVY</b> (add lines 5 thru 9)	-	-	-	2,315,000.00	2,315,000.00

**Adjustments**

11 Amount Raised in Other Counties	-	-	-	-	-
12 <b>NET DOLLAR LEVY FOR TAX RATE</b> (line 10 minus line 11)	-	-	-	2,315,000.00	2,315,000.00

**Taxable Property Value** (if an urban renewal plan is involved, report reduced rate levies separately)

13 Total Assessed Value					12,421,391,104
14 Add: Non-Profit Housing Value					-
15 Add: Fish and Wildlife Value					-
16 Subtract: Urban Renewal Increment (amt. used only)					-
17 <b>VALUE TO COMPUTE THE TAX RATE</b>					12,421,391,104

**Tax Computations**

18 Tax Rate (for dollar levies, line 12 divided by line 17)	-	-	-	0.1863	0.1863
19 Amount Tax Rate Will Raise (line 17 times line 18)	-	-	-	2,314,105.16	2,314,105.16
20 Truncation Loss (for dollar levies only) (line 19 minus line 12)	-	-	-	894.84	894.84
21 Total Timber Offset Amount (county district only)					
22 Timber Tax Rate (line 21 divided by line 17)					
23 Billing Rate (line 18 minus line 22)					
24 Calculated Tax for Extension for District (line 23 x line 17)					
24a Gain from UR Division of Tax Rate Truncation	-	-	-	-	-
24b Gain or Loss from UR Division of Tax Across Counties	-	-	-	-	-
24c Net Tax for Extension (19 + 24a + 24b)	-	-	-	2,314,105.16	2,314,105.16
25 Actual Tax Extended for District	-	-	-	2,314,104.84	2,314,104.84
26 District's Gain/Loss from Individual Extension (25 - 24c)	-	-	-	(0.32)	(0.32)
27 District's Compression Loss (enter as a negative number)	-	-	-		-
28 <b>DISTRICT TAXES IMPOSED</b> (line 24c+line 26+line 27)	-	-	-	2,314,104.84	2,314,104.84

**Additional Taxes/Penalties**

29 Farmland (ORS 308A.703)					4,172.03
30 Forestland (ORS 308A.703)					-
31 Small Tract Forestland (STF) (ORS 308A.703)					-
32 Open Space (ORS 308.770)					-
33					
34 Historic Property (ORS 358.525)					-
35 Other _____					-
36 Late Filing Fee County Only (ORS 308.302)					-
37 Roll Corrections (ORS 311.206), including omitted property/other roll corrections, but excluding roll corrections under ORS 311.208.					1,407.26
38 <b>TOTAL ADDITIONAL TAXES/PENALTIES</b> (lines 29 thru 37)					5,579.29
39 <b>TOTAL TO BE RECEIVED</b> (line 28 plus line 38)	-	-	-	2,314,104.84	2,319,684.13

40 Percentage Schedule (ORS 311.390)					0.001572230225
--------------------------------------	--	--	--	--	----------------

**Table 4a - Detail of Taxing District Levies**

**Tax Year 2023-24**

NOTE: Where urban renewal increment value impacts the district, report any reduced rate levies on a separate table 4a.

**County: Washington**

- 1 Taxing District Code
- 2 Taxing District Name (Co. No.)
- 3 Counties in which District lies

341410000 <b>City of Cornelius - Perm Rate</b>
---

	Permanent	Local Option	"Gap" Bonds or UR Special Levy	Bonds	
4 Levy Approved <u>Before</u> or <u>After</u> 10/6/01	-	-	-	-	-
	Inside M5 Limit	Inside M5 Limit	Inside M5 Limit	Outside M5 Limit	TOTAL

**Ad Valorem Tax Levies**

5 Permanent Levy (if dollar amount)	-				-
6 Local Option Levy (if dollar amount)		-			-
7 "GAP" Bond Levy			-		-
8 Urban Renewal Special Levy			-		-
9 Bond Levy				-	-
10 <b>TOTAL DOLLAR LEVY</b> (add lines 5 thru 9)	-	-	-	-	-

**Adjustments**

11 Amount Raised in Other Counties	-	-	-	-	-
12 <b>NET DOLLAR LEVY FOR TAX RATE</b> (line 10 minus line 11)	-	-	-	-	-

**Taxable Property Value** (if an urban renewal plan is involved, report reduced rate levies separately)

13 Total Assessed Value	1,036,554,157
14 Add: Non-Profit Housing Value	-
15 Add: Fish and Wildlife Value	-
16 Subtract: Urban Renewal Increment (amt. used only)	32,860,207
17 <b>VALUE TO COMPUTE THE TAX RATE</b>	1,003,693,950

**Tax Computations**

18 Tax Rate (for dollar levies, line 12 divided by line 17)	3.9836	-	-	-	3.9836
19 Amount Tax Rate Will Raise (line 17 times line 18)	3,998,315.22	-	-	-	3,998,315.22
20 Truncation Loss (for dollar levies only) (line 19 minus line 12)	-	-	-	-	-
21 Total Timber Offset Amount (county district only)					
22 Timber Tax Rate (line 21 divided by line 17)					
23 Billing Rate (line 18 minus line 22)					
24 Calculated Tax for Extension for District (line 23 x line 17)					
24a Gain from UR Division of Tax Rate Truncation	88.79	-	-	-	88.79
24b Gain or Loss from UR Division of Tax Across Counties	-	-	-	-	-
24c Net Tax for Extension (19 + 24a + 24b)	3,998,404.01	-	-	-	3,998,404.01
25 Actual Tax Extended for District	3,998,403.80	-	-	-	3,998,403.80
26 District's Gain/Loss from Individual Extension (25 - 24c)	(0.21)	-	-	-	(0.21)
27 District's Compression Loss (enter as a negative number)	-	-	-	-	-
28 <b>DISTRICT TAXES IMPOSED</b> (line 24c+line 26+line 27)	3,998,403.80	-	-	-	3,998,403.80

**Additional Taxes/Penalties**

29 Farmland (ORS 308A.703)	13,872.01
30 Forestland (ORS 308A.703)	-
31 Small Tract Forestland (STF) (ORS 308A.703)	-
32 Open Space (ORS 308.770)	-
33	
34 Historic Property (ORS 358.525)	-
35 Other _____	-
36 Late Filing Fee County Only (ORS 308.302)	-
37 Roll Corrections (ORS 311.206), including omitted property/other roll corrections, but excluding roll corrections under ORS 311.208.	1,333.70
38 <b>TOTAL ADDITIONAL TAXES/PENALTIES</b> (lines 29 thru 37)	15,205.71
39 <b>TOTAL TO BE RECEIVED</b> (line 28 plus line 38)	4,013,609.51

40 Percentage Schedule (ORS 311.390)	0.002720335110
--------------------------------------	----------------

**Table 4a - Detail of Taxing District Levies**

**Tax Year 2023-24**

NOTE: Where urban renewal increment value impacts the district, report any reduced rate levies on a separate table 4a.

County: Washington

- 1 Taxing District Code
- 2 Taxing District Name (Co. No.)
- 3 Counties in which District lies

341410000				
<b>City of Cornelius - Local Option</b>				

4 Levy Approved <u>Before</u> or <u>After</u> 10/6/01	Permanent	Local Option	"Gap" Bonds or UR Special Levy	Bonds	TOTAL
	Inside M5 Limit	Inside M5 Limit	Inside M5 Limit	Outside M5 Limit	

**Ad Valorem Tax Levies**

5 Permanent Levy (if dollar amount)	-				-
6 Local Option Levy (if dollar amount)		-			-
7 "GAP" Bond Levy			-		-
8 Urban Renewal Special Levy			-		-
9 Bond Levy				-	-
10 <b>TOTAL DOLLAR LEVY</b> (add lines 5 thru 9)	-	-	-	-	-

**Adjustments**

11 Amount Raised in Other Counties	-	-	-	-	-
12 <b>NET DOLLAR LEVY FOR TAX RATE</b> (line 10 minus line 11)	-	-	-	-	-

**Taxable Property Value** (if an urban renewal plan is involved, report reduced rate levies separately)

13 Total Assessed Value					1,036,554,157
14 Add: Non-Profit Housing Value					-
15 Add: Fish and Wildlife Value					-
16 Subtract: Urban Renewal Increment (amt. used only)					-
17 <b>VALUE TO COMPUTE THE TAX RATE</b>					1,036,554,157

**Tax Computations**

18 Tax Rate (for dollar levies, line 12 divided by line 17)	-	0.4870	-	-	0.4870
19 Amount Tax Rate Will Raise (line 17 times line 18)	-	504,801.87	-	-	504,801.87
20 Truncation Loss (for dollar levies only) (line 19 minus line 12)	-	-	-	-	-
21 Total Timber Offset Amount (county district only)					
22 Timber Tax Rate (line 21 divided by line 17)					
23 Billing Rate (line 18 minus line 22)					
24 Calculated Tax for Extension for District (line 23 x line 17)					
24a Gain from UR Division of Tax Rate Truncation	-	-	-	-	-
24b Gain or Loss from UR Division of Tax Across Counties	-	-	-	-	-
24c Net Tax for Extension (19 + 24a + 24b)	-	504,801.87	-	-	504,801.87
25 Actual Tax Extended for District	-	504,802.04	-	-	504,802.04
26 District's Gain/Loss from Individual Extension (25 - 24c)	-	0.17	-	-	0.17
27 District's Compression Loss (enter as a negative number)	-	-	-	-	-
28 <b>DISTRICT TAXES IMPOSED</b> (line 24c+line 26+line 27)	-	504,802.04	-	-	504,802.04

**Additional Taxes/Penalties**

29 Farmland (ORS 308A.703)					1,751.35
30 Forestland (ORS 308A.703)					-
31 Small Tract Forestland (STF) (ORS 308A.703)					-
32 Open Space (ORS 308.770)					-
33					
34 Historic Property (ORS 358.525)					-
35 Other _____					-
36 Late Filing Fee County Only (ORS 308.302)					-
37 Roll Corrections (ORS 311.206), including omitted property/other roll corrections, but excluding roll corrections under ORS 311.208.					168.38
38 <b>TOTAL ADDITIONAL TAXES/PENALTIES</b> (lines 29 thru 37)					1,919.73
39 <b>TOTAL TO BE RECEIVED</b> (line 28 plus line 38)	-	504,802.04	-	-	506,721.77

40 Percentage Schedule (ORS 311.390)					0.000343444727
--------------------------------------	--	--	--	--	----------------



**Table 4a - Detail of Taxing District Levies**  
**Tax Year 2023-24**

NOTE: Where urban renewal increment value impacts the district, report any reduced rate levies on a separate table 4a.

County: Washington

- 1 Taxing District Code
- 2 Taxing District Name (Co. No.)
- 3 Counties in which District lies

341570000 <b>City of Durham - Perm Rate</b>
--

	Permanent	Local Option	"Gap" Bonds or UR Special Levy	Bonds	
4 Levy Approved <u>Before</u> or <u>After</u> 10/6/01	-	-	-	-	-
	Inside M5 Limit	Inside M5 Limit	Inside M5 Limit	Outside M5 Limit	TOTAL

**Ad Valorem Tax Levies**

5 Permanent Levy (if dollar amount)	-				-
6 Local Option Levy (if dollar amount)		-			-
7 "GAP" Bond Levy			-		-
8 Urban Renewal Special Levy			-		-
9 Bond Levy				-	-
10 <b>TOTAL DOLLAR LEVY</b> (add lines 5 thru 9)	-	-	-	-	-

**Adjustments**

11 Amount Raised in Other Counties	-	-	-	-	-
12 <b>NET DOLLAR LEVY FOR TAX RATE</b> (line 10 minus line 11)	-	-	-	-	-

**Taxable Property Value** (if an urban renewal plan is involved, report reduced rate levies separately)

13 Total Assessed Value	249,123,047
14 Add: Non-Profit Housing Value	-
15 Add: Fish and Wildlife Value	-
16 Subtract: Urban Renewal Increment (amt. used only)	-
17 <b>VALUE TO COMPUTE THE TAX RATE</b>	249,123,047

**Tax Computations**

18 Tax Rate (for dollar levies, line 12 divided by line 17)	0.4927	-	-	-	0.4927
19 Amount Tax Rate Will Raise (line 17 times line 18)	122,742.93	-	-	-	122,742.93
20 Truncation Loss (for dollar levies only) (line 19 minus line 12)	-	-	-	-	-
21 Total Timber Offset Amount (county district only)					
22 Timber Tax Rate (line 21 divided by line 17)					
23 Billing Rate (line 18 minus line 22)					
24 Calculated Tax for Extension for District (line 23 x line 17)					
24a Gain from UR Division of Tax Rate Truncation	-	-	-	-	-
24b Gain or Loss from UR Division of Tax Across Counties	-	-	-	-	-
24c Net Tax for Extension (19 + 24a + 24b)	122,742.93	-	-	-	122,742.93
25 Actual Tax Extended for District	122,743.02	-	-	-	122,743.02
26 District's Gain/Loss from Individual Extension (25 - 24c)	0.09	-	-	-	0.09
27 District's Compression Loss (enter as a negative number)	-	-	-	-	-
28 <b>DISTRICT TAXES IMPOSED</b> (line 24c+line 26+line 27)	122,743.02	-	-	-	122,743.02

**Additional Taxes/Penalties**

29 Farmland (ORS 308A.703)	-
30 Forestland (ORS 308A.703)	-
31 Small Tract Forestland (STF) (ORS 308A.703)	-
32 Open Space (ORS 308.770)	-
33	-
34 Historic Property (ORS 358.525)	-
35 Other _____	-
36 Late Filing Fee County Only (ORS 308.302)	-
37 Roll Corrections (ORS 311.206), including omitted property/other roll corrections, but excluding roll corrections under ORS 311.208.	-
38 <b>TOTAL ADDITIONAL TAXES/PENALTIES</b> (lines 29 thru 37)	-
39 <b>TOTAL TO BE RECEIVED</b> (line 28 plus line 38)	122,743.02

40 Percentage Schedule (ORS 311.390)	0.000083192484
--------------------------------------	----------------

**Table 4a - Detail of Taxing District Levies**

**Tax Year 2023-24**

NOTE: Where urban renewal increment value impacts the district, report any reduced rate levies on a separate table 4a.

**County: Washington**

- 1 Taxing District Code
- 2 Taxing District Name (Co. No.)
- 3 Counties in which District lies

341690000 <b>City of Forest Grove - Perm Rate</b>
--

	Permanent	Local Option	"Gap" Bonds or UR Special Levy	Bonds	
4 Levy Approved <u>Before</u> or <u>After</u> 10/6/01	-	-	-	-	-
	Inside M5 Limit	Inside M5 Limit	Inside M5 Limit	Outside M5 Limit	TOTAL

**Ad Valorem Tax Levies**

5 Permanent Levy (if dollar amount)	-				-
6 Local Option Levy (if dollar amount)		-			-
7 "GAP" Bond Levy			-		-
8 Urban Renewal Special Levy			-		-
9 Bond Levy				-	-
10 <b>TOTAL DOLLAR LEVY</b> (add lines 5 thru 9)	-	-	-	-	-

**Adjustments**

11 Amount Raised in Other Counties	-	-	-	-	-
12 <b>NET DOLLAR LEVY FOR TAX RATE</b> (line 10 minus line 11)	-	-	-	-	-

**Taxable Property Value** (if an urban renewal plan is involved, report reduced rate levies separately)

13 Total Assessed Value	2,241,909,928
14 Add: Non-Profit Housing Value	-
15 Add: Fish and Wildlife Value	-
16 Subtract: Urban Renewal Increment (amt. used only)	73,520,624
17 <b>VALUE TO COMPUTE THE TAX RATE</b>	2,168,389,304

**Tax Computations**

18 Tax Rate (for dollar levies, line 12 divided by line 17)	3.9554	-	-	-	3.9554
19 Amount Tax Rate Will Raise (line 17 times line 18)	8,576,847.05	-	-	-	8,576,847.05
20 Truncation Loss (for dollar levies only) (line 19 minus line 12)	-	-	-	-	-
21 Total Timber Offset Amount (county district only)					
22 Timber Tax Rate (line 21 divided by line 17)					
23 Billing Rate (line 18 minus line 22)					
24 Calculated Tax for Extension for District (line 23 x line 17)					
24a Gain from UR Division of Tax Rate Truncation	27.76	-	-	-	27.76
24b Gain or Loss from UR Division of Tax Across Counties	-	-	-	-	-
24c Net Tax for Extension (19 + 24a + 24b)	8,576,874.81	-	-	-	8,576,874.81
25 Actual Tax Extended for District	8,576,874.46	-	-	-	8,576,874.46
26 District's Gain/Loss from Individual Extension (25 - 24c)	(0.35)	-	-	-	(0.35)
27 District's Compression Loss (enter as a negative number)	-	-	-	-	-
28 <b>DISTRICT TAXES IMPOSED</b> (line 24c+line 26+line 27)	8,576,874.46	-	-	-	8,576,874.46

**Additional Taxes/Penalties**

29 Farmland (ORS 308A.703)	86,508.43
30 Forestland (ORS 308A.703)	3,473.18
31 Small Tract Forestland (STF) (ORS 308A.703)	-
32 Open Space (ORS 308.770)	-
33	
34 Historic Property (ORS 358.525)	-
35 Other _____	-
36 Late Filing Fee County Only (ORS 308.302)	-
37 Roll Corrections (ORS 311.206), including omitted property/other roll corrections, but excluding roll corrections under ORS 311.208.	44,729.83
38 <b>TOTAL ADDITIONAL TAXES/PENALTIES</b> (lines 29 thru 37)	134,711.44
39 <b>TOTAL TO BE RECEIVED</b> (line 28 plus line 38)	8,711,585.90

40 Percentage Schedule (ORS 311.390)	0.005904518846
--------------------------------------	----------------

**Table 4a - Detail of Taxing District Levies**  
**Tax Year 2023-24**

NOTE: Where urban renewal increment value impacts the district, report any reduced rate levies on a separate table 4a.

County: Washington

- 1 Taxing District Code
- 2 Taxing District Name (Co. No.)
- 3 Counties in which District lies

341690000 <b>City of Forest Grove - Local Option</b>
---

	Permanent	Local Option	"Gap" Bonds or UR Special Levy	Bonds	
4 Levy Approved <u>Before</u> or <u>After</u> 10/6/01		After		-	
	<b>Inside M5 Limit</b>	<b>Inside M5 Limit</b>	<b>Inside M5 Limit</b>	<b>Outside M5 Limit</b>	<b>TOTAL</b>

**Ad Valorem Tax Levies**

5 Permanent Levy (if dollar amount)	-				-
6 Local Option Levy (if dollar amount)		-			-
7 "GAP" Bond Levy			-		-
8 Urban Renewal Special Levy			-		-
9 Bond Levy				-	-
10 <b>TOTAL DOLLAR LEVY</b> (add lines 5 thru 9)	-	-	-	-	-

**Adjustments**

11 Amount Raised in Other Counties	-	-	-	-	-
12 <b>NET DOLLAR LEVY FOR TAX RATE</b> (line 10 minus line 11)	-	-	-	-	-

**Taxable Property Value** (if an urban renewal plan is involved, report reduced rate levies separately)

13 Total Assessed Value					2,241,909,928
14 Add: Non-Profit Housing Value					-
15 Add: Fish and Wildlife Value					-
16 Subtract: Urban Renewal Increment (amt. used only)					-
17 <b>VALUE TO COMPUTE THE TAX RATE</b>					2,241,909,928

**Tax Computations**

18 Tax Rate (for dollar levies, line 12 divided by line 17)	-	1.9500	-	-	1.9500
19 Amount Tax Rate Will Raise (line 17 times line 18)	-	4,371,724.36	-	-	4,371,724.36
20 Truncation Loss (for dollar levies only) (line 19 minus line 12)	-	-	-	-	-
21 Total Timber Offset Amount (county district only)					
22 Timber Tax Rate (line 21 divided by line 17)					
23 Billing Rate (line 18 minus line 22)					
24 Calculated Tax for Extension for District (line 23 x line 17)					
24a Gain from UR Division of Tax Rate Truncation	-	-	-	-	-
24b Gain or Loss from UR Division of Tax Across Counties	-	-	-	-	-
24c Net Tax for Extension (19 + 24a + 24b)	-	4,371,724.36	-	-	4,371,724.36
25 Actual Tax Extended for District	-	4,371,726.23	-	-	4,371,726.23
26 District's Gain/Loss from Individual Extension (25 - 24c)	-	1.87	-	-	1.87
27 District's Compression Loss (enter as a negative number)	-	-	-	-	-
28 <b>DISTRICT TAXES IMPOSED</b> (line 24c+line 26+line 27)	-	4,371,726.23	-	-	4,371,726.23

**Additional Taxes/Penalties**

29 Farmland (ORS 308A.703)					44,094.27
30 Forestland (ORS 308A.703)					1,770.32
31 Small Tract Forestland (STF) (ORS 308A.703)					-
32 Open Space (ORS 308.770)					-
33					
34 Historic Property (ORS 358.525)					-
35 Other _____					-
36 Late Filing Fee County Only (ORS 308.302)					-
37 Roll Corrections (ORS 311.206), including omitted property/other roll corrections, but excluding roll corrections under ORS 311.208.					22,799.26
38 <b>TOTAL ADDITIONAL TAXES/PENALTIES</b> (lines 29 thru 37)					68,663.85
39 <b>TOTAL TO BE RECEIVED</b> (line 28 plus line 38)	-	4,371,726.23	-	-	4,440,390.08

40 Percentage Schedule (ORS 311.390)					0.003009597473
--------------------------------------	--	--	--	--	----------------

**Table 4a - Detail of Taxing District Levies**

**Tax Year 2023-24**

NOTE: Where urban renewal increment value impacts the district, report any reduced rate levies on a separate table 4a.

**County: Washington**

- 1 Taxing District Code
- 2 Taxing District Name (Co. No.)
- 3 Counties in which District lies

341720000				
<b>City of Gaston - Perm Rate</b>				
Yamhill				

	Permanent	Local Option	"Gap" Bonds or UR Special Levy	Bonds	TOTAL
	Inside M5 Limit	Inside M5 Limit	Inside M5 Limit	Outside M5 Limit	
4 Levy Approved <u>Before</u> or <u>After</u> 10/6/01		-		-	

**Ad Valorem Tax Levies**

5 Permanent Levy (if dollar amount)	-				-
6 Local Option Levy (if dollar amount)		-			-
7 "GAP" Bond Levy			-		-
8 Urban Renewal Special Levy			-		-
9 Bond Levy				-	-
10 <b>TOTAL DOLLAR LEVY</b> (add lines 5 thru 9)	-	-	-	-	-

**Adjustments**

11 Amount Raised in Other Counties	-	-	-	-	-
12 <b>NET DOLLAR LEVY FOR TAX RATE</b> (line 10 minus line 11)	-	-	-	-	-

**Taxable Property Value** (if an urban renewal plan is involved, report reduced rate levies separately)

13 Total Assessed Value					42,614,043
14 Add: Non-Profit Housing Value					-
15 Add: Fish and Wildlife Value					-
16 Subtract: Urban Renewal Increment (amt. used only)					-
17 <b>VALUE TO COMPUTE THE TAX RATE</b>					42,614,043

**Tax Computations**

18 Tax Rate (for dollar levies, line 12 divided by line 17)	6.6146	-	-	-	6.6146
19 Amount Tax Rate Will Raise (line 17 times line 18)	281,874.85	-	-	-	281,874.85
20 Truncation Loss (for dollar levies only) (line 19 minus line 12)	-	-	-	-	-
21 Total Timber Offset Amount (county district only)					
22 Timber Tax Rate (line 21 divided by line 17)					
23 Billing Rate (line 18 minus line 22)					
24 Calculated Tax for Extension for District (line 23 x line 17)					
24a Gain from UR Division of Tax Rate Truncation	-	-	-	-	-
24b Gain or Loss from UR Division of Tax Across Counties	-	-	-	-	-
24c Net Tax for Extension (19 + 24a + 24b)	281,874.85	-	-	-	281,874.85
25 Actual Tax Extended for District	281,874.78	-	-	-	281,874.78
26 District's Gain/Loss from Individual Extension (25 - 24c)	(0.07)	-	-	-	(0.07)
27 District's Compression Loss (enter as a negative number)	(155.43)	-	-	-	(155.43)
28 <b>DISTRICT TAXES IMPOSED</b> (line 24c+line 26+line 27)	281,719.35	-	-	-	281,719.35

**Additional Taxes/Penalties**

29 Farmland (ORS 308A.703)					-
30 Forestland (ORS 308A.703)					-
31 Small Tract Forestland (STF) (ORS 308A.703)					-
32 Open Space (ORS 308.770)					-
33					-
34 Historic Property (ORS 358.525)					-
35 Other _____					-
36 Late Filing Fee County Only (ORS 308.302)					-
37 Roll Corrections (ORS 311.206), including omitted property/other roll corrections, but excluding roll corrections under ORS 311.208.					-
38 <b>TOTAL ADDITIONAL TAXES/PENALTIES</b> (lines 29 thru 37)					-
39 <b>TOTAL TO BE RECEIVED</b> (line 28 plus line 38)	281,719.35	-	-	-	281,719.35

40 Percentage Schedule (ORS 311.390)					0.000190943099
--------------------------------------	--	--	--	--	----------------

**Table 4a - Detail of Taxing District Levies**

**Tax Year 2023-24**

NOTE: Where urban renewal increment value impacts the district, report any reduced rate levies on a separate table 4a.

**County: Washington**

- 1 Taxing District Code
- 2 Taxing District Name (Co. No.)
- 3 Counties in which District lies

341940000
<b>City of Hillsboro - Perm Rate</b>

	Permanent	Local Option	"Gap" Bonds or UR Special Levy	Bonds	
4 Levy Approved <u>Before</u> or <u>After</u> 10/6/01	-	-	-	-	-
	Inside M5 Limit	Inside M5 Limit	Inside M5 Limit	Outside M5 Limit	TOTAL

**Ad Valorem Tax Levies**

5 Permanent Levy (if dollar amount)	-				-
6 Local Option Levy (if dollar amount)		-			-
7 "GAP" Bond Levy			-		-
8 Urban Renewal Special Levy			-		-
9 Bond Levy				-	-
10 <b>TOTAL DOLLAR LEVY</b> (add lines 5 thru 9)	-	-	-	-	-

**Adjustments**

11 Amount Raised in Other Counties	-	-	-	-	-
12 <b>NET DOLLAR LEVY FOR TAX RATE</b> (line 10 minus line 11)	-	-	-	-	-

**Taxable Property Value** (if an urban renewal plan is involved, report reduced rate levies separately)

13 Total Assessed Value	17,741,865,274
14 Add: Non-Profit Housing Value	-
15 Add: Fish and Wildlife Value	-
16 Subtract: Urban Renewal Increment (amt. used only)	1,547,318,251
17 <b>VALUE TO COMPUTE THE TAX RATE</b>	16,194,547,023

**Tax Computations**

18 Tax Rate (for dollar levies, line 12 divided by line 17)	3.6665	-	-	-	3.6665
19 Amount Tax Rate Will Raise (line 17 times line 18)	59,377,306.66	-	-	-	59,377,306.66
20 Truncation Loss (for dollar levies only) (line 19 minus line 12)	-	-	-	-	-
21 Total Timber Offset Amount (county district only)					
22 Timber Tax Rate (line 21 divided by line 17)					
23 Billing Rate (line 18 minus line 22)					
24 Calculated Tax for Extension for District (line 23 x line 17)					
24a Gain from UR Division of Tax Rate Truncation	1,168.04	-	-	-	1,168.04
24b Gain or Loss from UR Division of Tax Across Counties	-	-	-	-	-
24c Net Tax for Extension (19 + 24a + 24b)	59,378,474.70	-	-	-	59,378,474.70
25 Actual Tax Extended for District	59,378,475.32	-	-	-	59,378,475.32
26 District's Gain/Loss from Individual Extension (25 - 24c)	0.62	-	-	-	0.62
27 District's Compression Loss (enter as a negative number)	-	-	-	-	-
28 <b>DISTRICT TAXES IMPOSED</b> (line 24c+line 26+line 27)	59,378,475.32	-	-	-	59,378,475.32

**Additional Taxes/Penalties**

29 Farmland (ORS 308A.703)	125,802.88
30 Forestland (ORS 308A.703)	138,612.50
31 Small Tract Forestland (STF) (ORS 308A.703)	373.29
32 Open Space (ORS 308.770)	-
33	-
34 Historic Property (ORS 358.525)	-
35 Other _____	-
36 Late Filing Fee County Only (ORS 308.302)	-
37 Roll Corrections (ORS 311.206), including omitted property/other roll corrections, but excluding roll corrections under ORS 311.208.	242,538.55
38 <b>TOTAL ADDITIONAL TAXES/PENALTIES</b> (lines 29 thru 37)	507,327.22
39 <b>TOTAL TO BE RECEIVED</b> (line 28 plus line 38)	59,378,475.32

40 Percentage Schedule (ORS 311.390)	0.040589262823
--------------------------------------	----------------

**Table 4a - Detail of Taxing District Levies**  
**Tax Year 2023-24**

NOTE: Where urban renewal increment value impacts the district, report any reduced rate levies on a separate table 4a.

County: Washington

- 1 Taxing District Code
- 2 Taxing District Name (Co. No.)
- 3 Counties in which District lies

341940000  
**City of Hillsboro - Local Option**

	Permanent	Local Option	"Gap" Bonds or UR Special Levy	Bonds	
4 Levy Approved <u>Before</u> or <u>After</u> 10/6/01		After		-	
	<b>Inside M5 Limit</b>	<b>Inside M5 Limit</b>	<b>Inside M5 Limit</b>	<b>Outside M5 Limit</b>	<b>TOTAL</b>

**Ad Valorem Tax Levies**

5 Permanent Levy (if dollar amount)	-				-
6 Local Option Levy (if dollar amount)		-			-
7 "GAP" Bond Levy			-		-
8 Urban Renewal Special Levy			-		-
9 Bond Levy				-	-
10 <b>TOTAL DOLLAR LEVY</b> (add lines 5 thru 9)	-	-	-	-	-

**Adjustments**

11 Amount Raised in Other Counties	-	-	-	-	-
12 <b>NET DOLLAR LEVY FOR TAX RATE</b> (line 10 minus line 11)	-	-	-	-	-

**Taxable Property Value** (if an urban renewal plan is involved, report reduced rate levies separately)

13 Total Assessed Value					17,741,865,274
14 Add: Non-Profit Housing Value					-
15 Add: Fish and Wildlife Value					-
16 Subtract: Urban Renewal Increment (amt. used only)					-
17 <b>VALUE TO COMPUTE THE TAX RATE</b>					17,741,865,274

**Tax Computations**

18 Tax Rate (for dollar levies, line 12 divided by line 17)	-	1.7200	-	-	1.7200
19 Amount Tax Rate Will Raise (line 17 times line 18)	-	30,516,008.27	-	-	30,516,008.27
20 Truncation Loss (for dollar levies only) (line 19 minus line 12)	-	-	-	-	-
21 Total Timber Offset Amount (county district only)					
22 Timber Tax Rate (line 21 divided by line 17)					
23 Billing Rate (line 18 minus line 22)					
24 Calculated Tax for Extension for District (line 23 x line 17)					
24a Gain from UR Division of Tax Rate Truncation	-	-	-	-	-
24b Gain or Loss from UR Division of Tax Across Counties	-	-	-	-	-
24c Net Tax for Extension (19 + 24a + 24b)	-	30,516,008.27	-	-	30,516,008.27
25 Actual Tax Extended for District	-	30,516,009.67	-	-	30,516,009.67
26 District's Gain/Loss from Individual Extension (25 - 24c)	-	1.40	-	-	1.40
27 District's Compression Loss (enter as a negative number)	-	(1,700.76)	-	-	(1,700.76)
28 <b>DISTRICT TAXES IMPOSED</b> (line 24c+line 26+line 27)	-	30,514,308.91	-	-	30,514,308.91

**Additional Taxes/Penalties**

29 Farmland (ORS 308A.703)					64,653.09
30 Forestland (ORS 308A.703)					71,236.26
31 Small Tract Forestland (STF) (ORS 308A.703)					191.84
32 Open Space (ORS 308.770)					-
33					
34 Historic Property (ORS 358.525)					-
35 Other _____					-
36 Late Filing Fee County Only (ORS 308.302)					-
37 Roll Corrections (ORS 311.206), including omitted property/other roll corrections, but excluding roll corrections under ORS 311.208.					124,646.34
38 <b>TOTAL ADDITIONAL TAXES/PENALTIES</b> (lines 29 thru 37)					260,727.53
39 <b>TOTAL TO BE RECEIVED</b> (line 28 plus line 38)	-	30,514,308.91	-	-	30,775,036.44

40 Percentage Schedule (ORS 311.390)					0.020858634091
--------------------------------------	--	--	--	--	----------------

**Table 4a - Detail of Taxing District Levies**  
**Tax Year 2023-24**

NOTE: Where urban renewal increment value impacts the district, report any reduced rate levies on a separate table 4a.

County: Washington

- 1 Taxing District Code
- 2 Taxing District Name (Co. No.)
- 3 Counties in which District lies

342120000 <b>City of King City - Perm Rate - Local Option</b>
--

	Permanent	Local Option	"Gap" Bonds or UR Special Levy	Bonds	
4 Levy Approved <u>Before</u> or <u>After</u> 10/6/01		After		-	
	<b>Inside M5 Limit</b>	<b>Inside M5 Limit</b>	<b>Inside M5 Limit</b>	<b>Outside M5 Limit</b>	<b>TOTAL</b>
<b>Ad Valorem Tax Levies</b>					
5 Permanent Levy (if dollar amount)	-				-
6 Local Option Levy (if dollar amount)		-			-
7 "GAP" Bond Levy			-		-
8 Urban Renewal Special Levy			-		-
9 Bond Levy				-	-
10 <b>TOTAL DOLLAR LEVY</b> (add lines 5 thru 9)	-	-	-	-	-

**Adjustments**

11 Amount Raised in Other Counties	-	-	-	-	-
12 <b>NET DOLLAR LEVY FOR TAX RATE</b> (line 10 minus line 11)	-	-	-	-	-

**Taxable Property Value** (if an urban renewal plan is involved, report reduced rate levies separately)

13 Total Assessed Value					630,482,372
14 Add: Non-Profit Housing Value					-
15 Add: Fish and Wildlife Value					-
16 Subtract: Urban Renewal Increment (amt. used only)					-
17 <b>VALUE TO COMPUTE THE TAX RATE</b>					630,482,372

**Tax Computations**

18 Tax Rate (for dollar levies, line 12 divided by line 17)	1.5261	0.6300	-	-	2.1561
19 Amount Tax Rate Will Raise (line 17 times line 18)	962,179.15	397,203.89	-	-	1,359,383.04
20 Truncation Loss (for dollar levies only) (line 19 minus line 12)	-	-	-	-	-
21 Total Timber Offset Amount (county district only)					
22 Timber Tax Rate (line 21 divided by line 17)					
23 Billing Rate (line 18 minus line 22)					
24 Calculated Tax for Extension for District (line 23 x line 17)					
24a Gain from UR Division of Tax Rate Truncation	-	-	-	-	-
24b Gain or Loss from UR Division of Tax Across Counties	-	-	-	-	-
24c Net Tax for Extension (19 + 24a + 24b)	962,179.15	397,203.89	-	-	1,359,383.04
25 Actual Tax Extended for District	962,179.13	397,203.79	-	-	1,359,382.92
26 District's Gain/Loss from Individual Extension (25 - 24c)	(0.02)	(0.10)	-	-	(0.12)
27 District's Compression Loss (enter as a negative number)	-	-	-	-	-
28 <b>DISTRICT TAXES IMPOSED</b> (line 24c+line 26+line 27)	962,179.13	397,203.79	-	-	1,359,382.92

**Additional Taxes/Penalties**

29 Farmland (ORS 308A.703)					-
30 Forestland (ORS 308A.703)					-
31 Small Tract Forestland (STF) (ORS 308A.703)					-
32 Open Space (ORS 308.770)					-
33					-
34 Historic Property (ORS 358.525)					-
35 Other _____					-
36 Late Filing Fee County Only (ORS 308.302)					-
37 Roll Corrections (ORS 311.206), including omitted property/other roll corrections, but excluding roll corrections under ORS 311.208.					74.18
38 <b>TOTAL ADDITIONAL TAXES/PENALTIES</b> (lines 29 thru 37)					74.18
39 <b>TOTAL TO BE RECEIVED</b> (line 28 plus line 38)	962,179.13	397,203.79	-	-	1,359,457.10

40 Percentage Schedule (ORS 311.390)					0.000921409737
--------------------------------------	--	--	--	--	----------------

**Table 4a - Detail of Taxing District Levies**  
**Tax Year 2023-24**

NOTE: Where urban renewal increment value impacts the district, report any reduced rate levies on a separate table 4a.

County: **Washington**

- 1 Taxing District Code
- 2 Taxing District Name (Co. No.)
- 3 Counties in which District lies

342161000 <b>City of Lake Oswego - Perm Rate</b> Multnomah-Clackamas
--

	Permanent	Local Option	"Gap" Bonds or UR Special Levy	Bonds	
4 Levy Approved <u>Before</u> or <u>After</u> 10/6/01	-	-	-	-	-
	Inside M5 Limit	Inside M5 Limit	Inside M5 Limit	Outside M5 Limit	TOTAL

**Ad Valorem Tax Levies**

5 Permanent Levy (if dollar amount)	-				-
6 Local Option Levy (if dollar amount)		-			-
7 "GAP" Bond Levy			-		-
8 Urban Renewal Special Levy			-		-
9 Bond Levy				-	-
10 <b>TOTAL DOLLAR LEVY</b> (add lines 5 thru 9)	-	-	-	-	-

**Adjustments**

11 Amount Raised in Other Counties	-	-	-	-	-
12 <b>NET DOLLAR LEVY FOR TAX RATE</b> (line 10 minus line 11)	-	-	-	-	-

**Taxable Property Value** (if an urban renewal plan is involved, report reduced rate levies separately)

13 Total Assessed Value					13,428,821
14 Add: Non-Profit Housing Value					-
15 Add: Fish and Wildlife Value					-
16 Subtract: Urban Renewal Increment (amt. used only)					-
17 <b>VALUE TO COMPUTE THE TAX RATE</b>					13,428,821

**Tax Computations**

18 Tax Rate (for dollar levies, line 12 divided by line 17)	4.9703	-	-	-	4.9703
19 Amount Tax Rate Will Raise (line 17 times line 18)	66,745.27	-	-	-	66,745.27
20 Truncation Loss (for dollar levies only) (line 19 minus line 12)	-	-	-	-	-
21 Total Timber Offset Amount (county district only)					
22 Timber Tax Rate (line 21 divided by line 17)					
23 Billing Rate (line 18 minus line 22)					
24 Calculated Tax for Extension for District (line 23 x line 17)					
24a Gain from UR Division of Tax Rate Truncation	-	-	-	-	-
24b Gain or Loss from UR Division of Tax Across Counties	(4,606.09)	-	-	-	(4,606.09)
24c Net Tax for Extension (19 + 24a + 24b)	62,139.18	-	-	-	62,139.18
25 Actual Tax Extended for District	62,139.18	-	-	-	62,139.18
26 District's Gain/Loss from Individual Extension (25 - 24c)	0.00	-	-	-	0.00
27 District's Compression Loss (enter as a negative number)	-	-	-	-	-
28 <b>DISTRICT TAXES IMPOSED</b> (line 24c+line 26+line 27)	62,139.18	-	-	-	62,139.18

**Additional Taxes/Penalties**

29 Farmland (ORS 308A.703)					-
30 Forestland (ORS 308A.703)					-
31 Small Tract Forestland (STF) (ORS 308A.703)					-
32 Open Space (ORS 308.770)					-
33					-
34 Historic Property (ORS 358.525)					-
35 Other _____					-
36 Late Filing Fee County Only (ORS 308.302)					-
37 Roll Corrections (ORS 311.206), including omitted property/other roll corrections, but excluding roll corrections under ORS 311.208.					-
38 <b>TOTAL ADDITIONAL TAXES/PENALTIES</b> (lines 29 thru 37)					-
39 <b>TOTAL TO BE RECEIVED</b> (line 28 plus line 38)	62,139.18	-	-	-	62,139.18

40 Percentage Schedule (ORS 311.390)					0.000042116552
--------------------------------------	--	--	--	--	----------------



**Table 4a - Detail of Taxing District Levies**  
**Tax Year 2023-24**

NOTE: Where urban renewal increment value impacts the district, report any reduced rate levies on a separate table 4a.

County: Washington

- 1 Taxing District Code
- 2 Taxing District Name (Co. No.)
- 3 Counties in which District lies

342161000
<b>City of Lake Oswego - Bond</b>
Multnomah-Clackamas

	Permanent	Local Option	"Gap" Bonds or UR Special Levy	Bonds After	TOTAL
	Inside M5 Limit	Inside M5 Limit	Inside M5 Limit	Outside M5 Limit	

4 Levy Approved <u>Before</u> or <u>After</u> 10/6/01		-			
<b>Ad Valorem Tax Levies</b>					
5 Permanent Levy (if dollar amount)	-				-
6 Local Option Levy (if dollar amount)		-			-
7 "GAP" Bond Levy			-		-
8 Urban Renewal Special Levy			-		-
9 Bond Levy				1,963,830.00	1,963,830.00
10 <b>TOTAL DOLLAR LEVY</b> (add lines 5 thru 9)	-	-	-	1,963,830.00	1,963,830.00

**Adjustments**

11 Amount Raised in Other Counties	-	-	-	1,960,956.07	1,960,956.07
12 <b>NET DOLLAR LEVY FOR TAX RATE</b> (line 10 minus line 11)	-	-	-	2,873.93	2,873.93

**Taxable Property Value** (if an urban renewal plan is involved, report reduced rate levies separately)

13 Total Assessed Value					13,428,821
14 Add: Non-Profit Housing Value					-
15 Add: Fish and Wildlife Value					-
16 Subtract: Urban Renewal Increment (amt. used only)					-
17 <b>VALUE TO COMPUTE THE TAX RATE</b>					13,428,821

**Tax Computations**

18 Tax Rate (for dollar levies, line 12 divided by line 17)	-	-	-	0.2140	0.2140
19 Amount Tax Rate Will Raise (line 17 times line 18)	-	-	-	2,873.77	2,873.77
20 Truncation Loss (for dollar levies only) (line 19 minus line 12)	-	-	-	0.16	0.16
21 Total Timber Offset Amount (county district only)					
22 Timber Tax Rate (line 21 divided by line 17)					
23 Billing Rate (line 18 minus line 22)					
24 Calculated Tax for Extension for District (line 23 x line 17)					
24a Gain from UR Division of Tax Rate Truncation	-	-	-	-	-
24b Gain or Loss from UR Division of Tax Across Counties	-	-	-	(119.52)	(119.52)
24c Net Tax for Extension (19 + 24a + 24b)	-	-	-	2,754.25	2,754.25
25 Actual Tax Extended for District	-	-	-	2,754.25	2,754.25
26 District's Gain/Loss from Individual Extension (25 - 24c)	-	-	-	0.00	0.00
27 District's Compression Loss (enter as a negative number)	-	-	-		-
28 <b>DISTRICT TAXES IMPOSED</b> (line 24c+line 26+line 27)	-	-	-	2,754.25	2,754.25

**Additional Taxes/Penalties**

29 Farmland (ORS 308A.703)					-
30 Forestland (ORS 308A.703)					-
31 Small Tract Forestland (STF) (ORS 308A.703)					-
32 Open Space (ORS 308.770)					-
33					
34 Historic Property (ORS 358.525)					-
35 Other _____					-
36 Late Filing Fee County Only (ORS 308.302)					-
37 Roll Corrections (ORS 311.206), including omitted property/other roll corrections, but excluding roll corrections under ORS 311.208.					-
38 <b>TOTAL ADDITIONAL TAXES/PENALTIES</b> (lines 29 thru 37)					-
39 <b>TOTAL TO BE RECEIVED</b> (line 28 plus line 38)	-	-	-	2,754.25	2,754.25

40 Percentage Schedule (ORS 311.390)					0.000001866769
--------------------------------------	--	--	--	--	----------------

**Table 4a - Detail of Taxing District Levies**

**Tax Year 2023-24**

NOTE: Where urban renewal increment value impacts the district, report any reduced rate levies on a separate table 4a.

**County: Washington**

- 1 Taxing District Code
- 2 Taxing District Name (Co. No.)
- 3 Counties in which District lies

342550000 <b>City of North Plains - Perm Rate</b>
--

	Permanent	Local Option	"Gap" Bonds or UR Special Levy	Bonds	
4 Levy Approved <u>Before</u> or <u>After</u> 10/6/01	-	-	-	-	-
	Inside M5 Limit	Inside M5 Limit	Inside M5 Limit	Outside M5 Limit	TOTAL

**Ad Valorem Tax Levies**

5 Permanent Levy (if dollar amount)	-				-
6 Local Option Levy (if dollar amount)		-			-
7 "GAP" Bond Levy			-		-
8 Urban Renewal Special Levy			-		-
9 Bond Levy				-	-
10 <b>TOTAL DOLLAR LEVY</b> (add lines 5 thru 9)	-	-	-	-	-

**Adjustments**

11 Amount Raised in Other Counties	-	-	-	-	-
12 <b>NET DOLLAR LEVY FOR TAX RATE</b> (line 10 minus line 11)	-	-	-	-	-

**Taxable Property Value** (if an urban renewal plan is involved, report reduced rate levies separately)

13 Total Assessed Value	476,398,408
14 Add: Non-Profit Housing Value	-
15 Add: Fish and Wildlife Value	-
16 Subtract: Urban Renewal Increment (amt. used only)	71,051,317
17 <b>VALUE TO COMPUTE THE TAX RATE</b>	405,347,091

**Tax Computations**

18 Tax Rate (for dollar levies, line 12 divided by line 17)	2.1712	-	-	-	2.1712
19 Amount Tax Rate Will Raise (line 17 times line 18)	880,089.60	-	-	-	880,089.60
20 Truncation Loss (for dollar levies only) (line 19 minus line 12)	-	-	-	-	-
21 Total Timber Offset Amount (county district only)					
22 Timber Tax Rate (line 21 divided by line 17)					
23 Billing Rate (line 18 minus line 22)					
24 Calculated Tax for Extension for District (line 23 x line 17)					
24a Gain from UR Division of Tax Rate Truncation	8.82	-	-	-	8.82
24b Gain or Loss from UR Division of Tax Across Counties	-	-	-	-	-
24c Net Tax for Extension (19 + 24a + 24b)	880,098.42	-	-	-	880,098.42
25 Actual Tax Extended for District	880,098.69	-	-	-	880,098.69
26 District's Gain/Loss from Individual Extension (25 - 24c)	0.27	-	-	-	0.27
27 District's Compression Loss (enter as a negative number)	-	-	-	-	-
28 <b>DISTRICT TAXES IMPOSED</b> (line 24c+line 26+line 27)	880,098.69	-	-	-	880,098.69

**Additional Taxes/Penalties**

29 Farmland (ORS 308A.703)	11,683.25
30 Forestland (ORS 308A.703)	-
31 Small Tract Forestland (STF) (ORS 308A.703)	-
32 Open Space (ORS 308.770)	-
33	-
34 Historic Property (ORS 358.525)	-
35 Other _____	-
36 Late Filing Fee County Only (ORS 308.302)	-
37 Roll Corrections (ORS 311.206), including omitted property/other roll corrections, but excluding roll corrections under ORS 311.208.	65.07
38 <b>TOTAL ADDITIONAL TAXES/PENALTIES</b> (lines 29 thru 37)	11,748.32
39 <b>TOTAL TO BE RECEIVED</b> (line 28 plus line 38)	891,847.01

40 Percentage Schedule (ORS 311.390)	0.000604474035
--------------------------------------	----------------

**Table 4a - Detail of Taxing District Levies**

**Tax Year 2023-24**

NOTE: Where urban renewal increment value impacts the district, report any reduced rate levies on a separate table 4a.

**County: Washington**

- 1 Taxing District Code
- 2 Taxing District Name (Co. No.)
- 3 Counties in which District lies

342680000				
<b>City of Portland - Perm Rate - Pension</b>				
Multnomah-Clackamas				

	Permanent	Local Option	"Gap" Bonds or UR Special Levy	Bonds	
4 Levy Approved <u>Before</u> or <u>After</u> 10/6/01		-		-	
	<b>Inside M5 Limit</b>	<b>Inside M5 Limit</b>	<b>Inside M5 Limit</b>	<b>Outside M5 Limit</b>	<b>TOTAL</b>

**Ad Valorem Tax Levies**

5 Permanent Levy (if dollar amount)	-				-
6 Local Option Levy (if dollar amount)		-			-
7 "GAP" Bond Levy			210,018,597.00		210,018,597.00
8 Urban Renewal Special Levy			-		-
9 Bond Levy				-	-
10 <b>TOTAL DOLLAR LEVY</b> (add lines 5 thru 9)	-	-	210,018,597.00	-	210,018,597.00

**Adjustments**

11 Amount Raised in Other Counties	-	-	209,497,079.59	-	209,497,079.59
12 <b>NET DOLLAR LEVY FOR TAX RATE</b> (line 10 minus line 11)	-	-	521,517.41	-	521,517.41

**Taxable Property Value** (if an urban renewal plan is involved, report reduced rate levies separately)

13 Total Assessed Value					197,642,457
14 Add: Non-Profit Housing Value					-
15 Add: Fish and Wildlife Value					-
16 Subtract: Urban Renewal Increment (amt. used only)					-
17 <b>VALUE TO COMPUTE THE TAX RATE</b>					197,642,457

**Tax Computations**

18 Tax Rate (for dollar levies, line 12 divided by line 17)	4.5770	-	2.6386	-	7.2156
19 Amount Tax Rate Will Raise (line 17 times line 18)	904,609.53	-	521,499.39	-	1,426,108.91
20 Truncation Loss (for dollar levies only) (line 19 minus line 12)	-	-	18.02	-	18.02
21 Total Timber Offset Amount (county district only)					
22 Timber Tax Rate (line 21 divided by line 17)					
23 Billing Rate (line 18 minus line 22)					
24 Calculated Tax for Extension for District (line 23 x line 17)					
24a Gain from UR Division of Tax Rate Truncation	-	-	-	-	-
24b Gain or Loss from UR Division of Tax Across Counties	(32,650.53)	-	(18,795.79)	-	(51,446.32)
24c Net Tax for Extension (19 + 24a + 24b)	871,959.00	-	502,703.60	-	1,374,662.59
25 Actual Tax Extended for District	871,958.97	-	502,703.61	-	1,374,662.58
26 District's Gain/Loss from Individual Extension (25 - 24c)	(0.03)	-	0.01	-	(0.01)
27 District's Compression Loss (enter as a negative number)	(3,729.88)	-	(2,150.23)	-	(5,880.11)
28 <b>DISTRICT TAXES IMPOSED</b> (line 24c+line 26+line 27)	868,229.09	-	500,553.38	-	1,368,782.47

**Additional Taxes/Penalties**

29 Farmland (ORS 308A.703)					-
30 Forestland (ORS 308A.703)					-
31 Small Tract Forestland (STF) (ORS 308A.703)					-
32 Open Space (ORS 308.770)					-
33					
34 Historic Property (ORS 358.525)					-
35 Other _____					-
36 Late Filing Fee County Only (ORS 308.302)					-
37 Roll Corrections (ORS 311.206), including omitted property/other roll corrections, but excluding roll corrections under ORS 311.208.					-
38 <b>TOTAL ADDITIONAL TAXES/PENALTIES</b> (lines 29 thru 37)					-
39 <b>TOTAL TO BE RECEIVED</b> (line 28 plus line 38)	868,229.09	-	500,553.38	-	1,368,782.47

40 Percentage Schedule (ORS 311.390)					0.000927730265
--------------------------------------	--	--	--	--	----------------

**Table 4a - Detail of Taxing District Levies**  
**Tax Year 2023-24**

NOTE: Where urban renewal increment value impacts the district, report any reduced rate levies on a separate table 4a.

County: Washington

- 1 Taxing District Code
- 2 Taxing District Name (Co. No.)
- 3 Counties in which District lies

342680000  
**City of Portland - Bond Before**  
 Multnomah-Clackamas

	Permanent	Local Option	"Gap" Bonds or UR Special Levy	Bonds Before	TOTAL
	Inside M5 Limit	Inside M5 Limit	Inside M5 Limit	Outside M5 Limit	
4 Levy Approved <u>Before</u> or <u>After</u> 10/6/01		-			
<b>Ad Valorem Tax Levies</b>					
5 Permanent Levy (if dollar amount)	-				-
6 Local Option Levy (if dollar amount)		-			-
7 "GAP" Bond Levy			-		-
8 Urban Renewal Special Levy			-		-
9 Bond Levy				2,081,972.00	2,081,972.00
10 <b>TOTAL DOLLAR LEVY</b> (add lines 5 thru 9)	-	-	-	2,081,972.00	2,081,972.00

	Permanent	Local Option	"Gap" Bonds or UR Special Levy	Bonds Before	TOTAL
<b>Adjustments</b>					
11 Amount Raised in Other Counties	-	-	-	2,076,816.47	2,076,816.47
12 <b>NET DOLLAR LEVY FOR TAX RATE</b> (line 10 minus line 11)	-	-	-	5,155.53	5,155.53

<b>Taxable Property Value</b> (if an urban renewal plan is involved, report reduced rate levies separately)		
13 Total Assessed Value		197,642,457
14 Add: Non-Profit Housing Value		-
15 Add: Fish and Wildlife Value		-
16 Subtract: Urban Renewal Increment (amt. used only)		-
17 <b>VALUE TO COMPUTE THE TAX RATE</b>		197,642,457

<b>Tax Computations</b>					
18 Tax Rate (for dollar levies, line 12 divided by line 17)	-	-	-	0.0260	0.0260
19 Amount Tax Rate Will Raise (line 17 times line 18)	-	-	-	5,138.70	5,138.70
20 Truncation Loss (for dollar levies only) (line 19 minus line 12)	-	-	-	16.83	16.83
21 Total Timber Offset Amount (county district only)					
22 Timber Tax Rate (line 21 divided by line 17)					
23 Billing Rate (line 18 minus line 22)					
24 Calculated Tax for Extension for District (line 23 x line 17)					
24a Gain from UR Division of Tax Rate Truncation	-	-	-	-	-
24b Gain or Loss from UR Division of Tax Across Counties	-	-	-	(138.34)	(138.34)
24c Net Tax for Extension (19 + 24a + 24b)	-	-	-	5,000.36	5,000.36
25 Actual Tax Extended for District	-	-	-	5,000.32	5,000.32
26 District's Gain/Loss from Individual Extension (25 - 24c)	-	-	-	(0.04)	(0.04)
27 District's Compression Loss (enter as a negative number)	-	-	-		-
28 <b>DISTRICT TAXES IMPOSED</b> (line 24c+line 26+line 27)	-	-	-	5,000.32	5,000.32

<b>Additional Taxes/Penalties</b>					
29 Farmland (ORS 308A.703)					-
30 Forestland (ORS 308A.703)					-
31 Small Tract Forestland (STF) (ORS 308A.703)					-
32 Open Space (ORS 308.770)					-
33					
34 Historic Property (ORS 358.525)					-
35 Other _____					-
36 Late Filing Fee County Only (ORS 308.302)					-
37 Roll Corrections (ORS 311.206), including omitted property/other roll corrections, but excluding roll corrections under ORS 311.208.					-
38 <b>TOTAL ADDITIONAL TAXES/PENALTIES</b> (lines 29 thru 37)					-
39 <b>TOTAL TO BE RECEIVED</b> (line 28 plus line 38)	-	-	-	5,000.32	5,000.32

40 Percentage Schedule (ORS 311.390)		0.000003389105
--------------------------------------	--	----------------

**Table 4a - Detail of Taxing District Levies**

**Tax Year 2023-24**

NOTE: Where urban renewal increment value impacts the district, report any reduced rate levies on a separate table 4a.

County: Washington

- 1 Taxing District Code
- 2 Taxing District Name (Co. No.)
- 3 Counties in which District lies

342680000 <b>City of Portland - Bond After</b> Multnomah-Clackamas
--

4 Levy Approved <u>Before</u> or <u>After</u> 10/6/01	Permanent	Local Option	"Gap" Bonds or UR Special Levy	Bonds	TOTAL
	Inside M5 Limit	Inside M5 Limit	Inside M5 Limit	Outside M5 Limit	
		-		After	

**Ad Valorem Tax Levies**

5 Permanent Levy (if dollar amount)	-				-
6 Local Option Levy (if dollar amount)		-			-
7 "GAP" Bond Levy			-		-
8 Urban Renewal Special Levy			-		-
9 Bond Levy				29,801,206.00	29,801,206.00
10 <b>TOTAL DOLLAR LEVY</b> (add lines 5 thru 9)	-	-	-	29,801,206.00	29,801,206.00

**Adjustments**

11 Amount Raised in Other Counties	-	-	-	29,727,424.30	29,727,424.30
12 <b>NET DOLLAR LEVY FOR TAX RATE</b> (line 10 minus line 11)	-	-	-	73,781.70	73,781.70

**Taxable Property Value** (if an urban renewal plan is involved, report reduced rate levies separately)

13 Total Assessed Value		197,642,457
14 Add: Non-Profit Housing Value		-
15 Add: Fish and Wildlife Value		-
16 Subtract: Urban Renewal Increment (amt. used only)		-
17 <b>VALUE TO COMPUTE THE TAX RATE</b>		197,642,457

**Tax Computations**

18 Tax Rate (for dollar levies, line 12 divided by line 17)	-	-	-	0.3733	0.3733
19 Amount Tax Rate Will Raise (line 17 times line 18)	-	-	-	73,779.93	73,779.93
20 Truncation Loss (for dollar levies only) (line 19 minus line 12)	-	-	-	1.77	1.77
21 Total Timber Offset Amount (county district only)					
22 Timber Tax Rate (line 21 divided by line 17)					
23 Billing Rate (line 18 minus line 22)					
24 Calculated Tax for Extension for District (line 23 x line 17)					
24a Gain from UR Division of Tax Rate Truncation	-	-	-	-	-
24b Gain or Loss from UR Division of Tax Across Counties	-	-	-	(2,411.24)	(2,411.24)
24c Net Tax for Extension (19 + 24a + 24b)	-	-	-	71,368.69	71,368.69
25 Actual Tax Extended for District	-	-	-	71,368.69	71,368.69
26 District's Gain/Loss from Individual Extension (25 - 24c)	-	-	-	0.00	0.00
27 District's Compression Loss (enter as a negative number)	-	-	-		-
28 <b>DISTRICT TAXES IMPOSED</b> (line 24c+line 26+line 27)	-	-	-	71,368.69	71,368.69

**Additional Taxes/Penalties**

29 Farmland (ORS 308A.703)		-	
30 Forestland (ORS 308A.703)		-	
31 Small Tract Forestland (STF) (ORS 308A.703)		-	
32 Open Space (ORS 308.770)		-	
33		-	
34 Historic Property (ORS 358.525)		-	
35 Other _____		-	
36 Late Filing Fee County Only (ORS 308.302)		-	
37 Roll Corrections (ORS 311.206), including omitted property/other roll corrections, but excluding roll corrections under ORS 311.208.		-	
38 <b>TOTAL ADDITIONAL TAXES/PENALTIES</b> (lines 29 thru 37)		-	
39 <b>TOTAL TO BE RECEIVED</b> (line 28 plus line 38)	-	71,368.69	71,368.69

40 Percentage Schedule (ORS 311.390)		0.000048372108
--------------------------------------	--	----------------

**Table 4a - Detail of Taxing District Levies**  
**Tax Year 2023-24**

NOTE: Where urban renewal increment value impacts the district, report any reduced rate levies on a separate table 4a.

County: Washington

- 1 Taxing District Code
- 2 Taxing District Name (Co. No.)
- 3 Counties in which District lies

342680000				
<b>City of Portland - Local Option</b>				
Multnomah-Clackamas				

4 Levy Approved <u>Before</u> or <u>After</u> 10/6/01	Permanent	Local Option	"Gap" Bonds or UR Special Levy	Bonds	TOTAL
	Inside M5 Limit	Inside M5 Limit	Inside M5 Limit	Outside M5 Limit	

**Ad Valorem Tax Levies**

5 Permanent Levy (if dollar amount)	-				-
6 Local Option Levy (if dollar amount)		-			-
7 "GAP" Bond Levy			-		-
8 Urban Renewal Special Levy			-		-
9 Bond Levy				-	-
10 <b>TOTAL DOLLAR LEVY</b> (add lines 5 thru 9)	-	-	-	-	-

**Adjustments**

11 Amount Raised in Other Counties	-	-	-	-	-
12 <b>NET DOLLAR LEVY FOR TAX RATE</b> (line 10 minus line 11)	-	-	-	-	-

**Taxable Property Value** (if an urban renewal plan is involved, report reduced rate levies separately)

13 Total Assessed Value					197,642,457
14 Add: Non-Profit Housing Value					-
15 Add: Fish and Wildlife Value					-
16 Subtract: Urban Renewal Increment (amt. used only)					-
17 <b>VALUE TO COMPUTE THE TAX RATE</b>					197,642,457

**Tax Computations**

18 Tax Rate (for dollar levies, line 12 divided by line 17)	-	1.2026	-	-	1.2026
19 Amount Tax Rate Will Raise (line 17 times line 18)	-	237,684.82	-	-	237,684.82
20 Truncation Loss (for dollar levies only) (line 19 minus line 12)	-	-	-	-	-
21 Total Timber Offset Amount (county district only)					
22 Timber Tax Rate (line 21 divided by line 17)					
23 Billing Rate (line 18 minus line 22)					
24 Calculated Tax for Extension for District (line 23 x line 17)					
24a Gain from UR Division of Tax Rate Truncation	-	-	-	-	-
24b Gain or Loss from UR Division of Tax Across Counties	-	-	-	-	-
24c Net Tax for Extension (19 + 24a + 24b)	-	237,684.82	-	-	237,684.82
25 Actual Tax Extended for District	-	237,684.72	-	-	237,684.72
26 District's Gain/Loss from Individual Extension (25 - 24c)	-	(0.10)	-	-	(0.10)
27 District's Compression Loss (enter as a negative number)	-	(21,427.39)	-	-	(21,427.39)
28 <b>DISTRICT TAXES IMPOSED</b> (line 24c+line 26+line 27)	-	216,257.33	-	-	216,257.33

**Additional Taxes/Penalties**

29 Farmland (ORS 308A.703)					-
30 Forestland (ORS 308A.703)					-
31 Small Tract Forestland (STF) (ORS 308A.703)					-
32 Open Space (ORS 308.770)					-
33					
34 Historic Property (ORS 358.525)					-
35 Other _____					-
36 Late Filing Fee County Only (ORS 308.302)					-
37 Roll Corrections (ORS 311.206), including omitted property/other roll corrections, but excluding roll corrections under ORS 311.208.					-
38 <b>TOTAL ADDITIONAL TAXES/PENALTIES</b> (lines 29 thru 37)					-
39 <b>TOTAL TO BE RECEIVED</b> (line 28 plus line 38)	-	216,257.33	-	-	216,257.33

40 Percentage Schedule (ORS 311.390)					0.000146574400
--------------------------------------	--	--	--	--	----------------

**Table 4a - Detail of Taxing District Levies**

**Tax Year 2023-24**

NOTE: Where urban renewal increment value impacts the district, report any reduced rate levies on a separate table 4a.

County: Washington

- 1 Taxing District Code
- 2 Taxing District Name (Co. No.)
- 3 Counties in which District lies

342780000 <b>City of Rivergrove - Perm Rate</b> Clackamas
---

- 4 Levy Approved Before or After 10/6/01

Permanent	Local Option	"Gap" Bonds or UR Special Levy	Bonds	TOTAL
Inside M5 Limit	Inside M5 Limit	Inside M5 Limit	Outside M5 Limit	
-	-	-	-	-

**Ad Valorem Tax Levies**

- 5 Permanent Levy (if dollar amount)
- 6 Local Option Levy (if dollar amount)
- 7 "GAP" Bond Levy
- 8 Urban Renewal Special Levy
- 9 Bond Levy
- 10 **TOTAL DOLLAR LEVY** (add lines 5 thru 9)

-	-	-	-	-
-	-	-	-	-
-	-	-	-	-
-	-	-	-	-
-	-	-	-	-

**Adjustments**

- 11 Amount Raised in Other Counties
- 12 **NET DOLLAR LEVY FOR TAX RATE** (line 10 minus line 11)

-	-	-	-	-
-	-	-	-	-

**Taxable Property Value** (if an urban renewal plan is involved, report reduced rate levies separately)

- 13 Total Assessed Value
- 14 Add: Non-Profit Housing Value
- 15 Add: Fish and Wildlife Value
- 16 Subtract: Urban Renewal Increment (amt. used only)
- 17 **VALUE TO COMPUTE THE TAX RATE**

	7,446,070
	-
	-
	-
	7,446,070

**Tax Computations**

- 18 Tax Rate (for dollar levies, line 12 divided by line 17)
- 19 Amount Tax Rate Will Raise (line 17 times line 18)
- 20 Truncation Loss (for dollar levies only) (line 19 minus line 12)
- 21 Total Timber Offset Amount (county district only)
- 22 Timber Tax Rate (line 21 divided by line 17)
- 23 Billing Rate (line 18 minus line 22)
- 24 Calculated Tax for Extension for District (line 23 x line 17)
- 24a Gain from UR Division of Tax Rate Truncation
- 24b Gain or Loss from UR Division of Tax Across Counties
- 24c Net Tax for Extension (19 + 24a + 24b)
- 25 Actual Tax Extended for District
- 26 District's Gain/Loss from Individual Extension (25 - 24c)
- 27 District's Compression Loss (enter as a negative number)
- 28 **DISTRICT TAXES IMPOSED** (line 24c+line 26+line 27)

-	-	-	-	-
-	-	-	-	-
-	-	-	-	-
-	-	-	-	-
-	-	-	-	-
-	-	-	-	-
-	-	-	-	-
-	-	-	-	-
-	-	-	-	-
-	-	-	-	-
-	-	-	-	-
-	-	-	-	-
-	-	-	-	-
-	-	-	-	-

**Additional Taxes/Penalties**

- 29 Farmland (ORS 308A.703)
- 30 Forestland (ORS 308A.703)
- 31 Small Tract Forestland (STF) (ORS 308A.703)
- 32 Open Space (ORS 308.770)
- 33
- 34 Historic Property (ORS 358.525)
- 35 Other \_\_\_\_\_
- 36 Late Filing Fee County Only (ORS 308.302)
- 37 Roll Corrections (ORS 311.206), including omitted property/other roll corrections, but excluding roll corrections under ORS 311.208.
- 38 **TOTAL ADDITIONAL TAXES/PENALTIES** (lines 29 thru 37)
- 39 **TOTAL TO BE RECEIVED** (line 28 plus line 38)

	-
	-
	-
	-
	-
	-
	-
	-
	-
	-
	-
	-
	-
	-
	-
	-
	-
	-
	-

- 40 Percentage Schedule (ORS 311.390)

	-
--	---

**Table 4a - Detail of Taxing District Levies**  
**Tax Year 2023-24**

NOTE: Where urban renewal increment value impacts the district, report any reduced rate levies on a separate table 4a.

County: Washington

- 1 Taxing District Code
- 2 Taxing District Name (Co. No.)
- 3 Counties in which District lies

342950000  
**City of Sherwood - Perm Rate**

	Permanent	Local Option	"Gap" Bonds or UR Special Levy	Bonds	
4 Levy Approved <u>Before</u> or <u>After</u> 10/6/01		-		-	
	<b>Inside M5 Limit</b>	<b>Inside M5 Limit</b>	<b>Inside M5 Limit</b>	<b>Outside M5 Limit</b>	<b>TOTAL</b>

**Ad Valorem Tax Levies**

5 Permanent Levy (if dollar amount)	-				-
6 Local Option Levy (if dollar amount)		-			-
7 "GAP" Bond Levy			-		-
8 Urban Renewal Special Levy			-		-
9 Bond Levy				-	-
10 <b>TOTAL DOLLAR LEVY</b> (add lines 5 thru 9)	-	-	-	-	-

**Adjustments**

11 Amount Raised in Other Counties	-	-	-	-	-
12 <b>NET DOLLAR LEVY FOR TAX RATE</b> (line 10 minus line 11)	-	-	-	-	-

**Taxable Property Value** (if an urban renewal plan is involved, report reduced rate levies separately)

13 Total Assessed Value					2,593,822,787
14 Add: Non-Profit Housing Value					-
15 Add: Fish and Wildlife Value					-
16 Subtract: Urban Renewal Increment (amt. used only)					90,742,907
17 <b>VALUE TO COMPUTE THE TAX RATE</b>					2,503,079,880

**Tax Computations**

18 Tax Rate (for dollar levies, line 12 divided by line 17)	3.2975	-	-	-	3.2975
19 Amount Tax Rate Will Raise (line 17 times line 18)	8,253,905.90	-	-	-	8,253,905.90
20 Truncation Loss (for dollar levies only) (line 19 minus line 12)	-	-	-	-	-
21 Total Timber Offset Amount (county district only)					
22 Timber Tax Rate (line 21 divided by line 17)					
23 Billing Rate (line 18 minus line 22)					
24 Calculated Tax for Extension for District (line 23 x line 17)					
24a Gain from UR Division of Tax Rate Truncation	156.97	-	-	-	156.97
24b Gain or Loss from UR Division of Tax Across Counties	-	-	-	-	-
24c Net Tax for Extension (19 + 24a + 24b)	8,254,062.87	-	-	-	8,254,062.87
25 Actual Tax Extended for District	8,254,062.91	-	-	-	8,254,062.91
26 District's Gain/Loss from Individual Extension (25 - 24c)	0.04	-	-	-	0.04
27 District's Compression Loss (enter as a negative number)	-	-	-	-	-
28 <b>DISTRICT TAXES IMPOSED</b> (line 24c+line 26+line 27)	8,254,062.91	-	-	-	8,254,062.91

**Additional Taxes/Penalties**

29 Farmland (ORS 308A.703)					2,368.93
30 Forestland (ORS 308A.703)					-
31 Small Tract Forestland (STF) (ORS 308A.703)					-
32 Open Space (ORS 308.770)					-
33					
34 Historic Property (ORS 358.525)					-
35 Other _____					-
36 Late Filing Fee County Only (ORS 308.302)					-
37 Roll Corrections (ORS 311.206), including omitted property/other roll corrections, but excluding roll corrections under ORS 311.208.					1,036.78
38 <b>TOTAL ADDITIONAL TAXES/PENALTIES</b> (lines 29 thru 37)					3,405.71
39 <b>TOTAL TO BE RECEIVED</b> (line 28 plus line 38)	8,254,062.91	-	-	-	8,257,468.62

40 Percentage Schedule (ORS 311.390)					0.005596728270
--------------------------------------	--	--	--	--	----------------



**Table 4a - Detail of Taxing District Levies**

**Tax Year 2023-24**

NOTE: Where urban renewal increment value impacts the district, report any reduced rate levies on a separate table 4a.

**County: Washington**

- 1 Taxing District Code
- 2 Taxing District Name (Co. No.)
- 3 Counties in which District lies

343120000				
<b>City of Tigard - Perm Rate</b>				

	Permanent	Local Option	"Gap" Bonds or UR Special Levy	Bonds	
4 Levy Approved <u>Before</u> or <u>After</u> 10/6/01		-		-	
	<b>Inside M5 Limit</b>	<b>Inside M5 Limit</b>	<b>Inside M5 Limit</b>	<b>Outside M5 Limit</b>	<b>TOTAL</b>

**Ad Valorem Tax Levies**

5 Permanent Levy (if dollar amount)	-				-
6 Local Option Levy (if dollar amount)		-			-
7 "GAP" Bond Levy			-		-
8 Urban Renewal Special Levy			-		-
9 Bond Levy				-	-
10 <b>TOTAL DOLLAR LEVY</b> (add lines 5 thru 9)	-	-	-	-	-

**Adjustments**

11 Amount Raised in Other Counties	-	-	-	-	-
12 <b>NET DOLLAR LEVY FOR TAX RATE</b> (line 10 minus line 11)	-	-	-	-	-

**Taxable Property Value** (if an urban renewal plan is involved, report reduced rate levies separately)

13 Total Assessed Value	8,318,226,162
14 Add: Non-Profit Housing Value	-
15 Add: Fish and Wildlife Value	-
16 Subtract: Urban Renewal Increment (amt. used only)	222,075,819
17 <b>VALUE TO COMPUTE THE TAX RATE</b>	8,096,150,343

**Tax Computations**

18 Tax Rate (for dollar levies, line 12 divided by line 17)	2.5131	-	-	-	2.5131
19 Amount Tax Rate Will Raise (line 17 times line 18)	20,346,435.43	-	-	-	20,346,435.43
20 Truncation Loss (for dollar levies only) (line 19 minus line 12)	-	-	-	-	-
21 Total Timber Offset Amount (county district only)					
22 Timber Tax Rate (line 21 divided by line 17)					
23 Billing Rate (line 18 minus line 22)					
24 Calculated Tax for Extension for District (line 23 x line 17)					
24a Gain from UR Division of Tax Rate Truncation	777.60	-	-	-	777.60
24b Gain or Loss from UR Division of Tax Across Counties	-	-	-	-	-
24c Net Tax for Extension (19 + 24a + 24b)	20,347,213.03	-	-	-	20,347,213.03
25 Actual Tax Extended for District	20,347,213.56	-	-	-	20,347,213.56
26 District's Gain/Loss from Individual Extension (25 - 24c)	0.53	-	-	-	0.53
27 District's Compression Loss (enter as a negative number)	-	-	-	-	-
28 <b>DISTRICT TAXES IMPOSED</b> (line 24c+line 26+line 27)	20,347,213.56	-	-	-	20,347,213.56

**Additional Taxes/Penalties**

29 Farmland (ORS 308A.703)	90,701.47
30 Forestland (ORS 308A.703)	13,819.09
31 Small Tract Forestland (STF) (ORS 308A.703)	-
32 Open Space (ORS 308.770)	-
33	-
34 Historic Property (ORS 358.525)	-
35 Other _____	-
36 Late Filing Fee County Only (ORS 308.302)	-
37 Roll Corrections (ORS 311.206), including omitted property/other roll corrections, but excluding roll corrections under ORS 311.208.	30,256.49
38 <b>TOTAL ADDITIONAL TAXES/PENALTIES</b> (lines 29 thru 37)	134,777.05
39 <b>TOTAL TO BE RECEIVED</b> (line 28 plus line 38)	20,481,990.61

40 Percentage Schedule (ORS 311.390)	0.013882236937
--------------------------------------	----------------

**Table 4a - Detail of Taxing District Levies**  
**Tax Year 2023-24**

NOTE: Where urban renewal increment value impacts the district, report any reduced rate levies on a separate table 4a.

County: Washington

- 1 Taxing District Code
- 2 Taxing District Name (Co. No.)
- 3 Counties in which District lies

343120000  
**City of Tigard - Local Option - Bond**

	Permanent	Local Option	"Gap" Bonds or UR Special Levy	Bonds	TOTAL
	Inside M5 Limit	Inside M5 Limit	Inside M5 Limit	Outside M5 Limit	
4 Levy Approved <u>Before</u> or <u>After</u> 10/6/01		After		After	
<b>Ad Valorem Tax Levies</b>					
5 Permanent Levy (if dollar amount)	-				-
6 Local Option Levy (if dollar amount)		-			-
7 "GAP" Bond Levy			-		-
8 Urban Renewal Special Levy			-		-
9 Bond Levy				2,792,000.00	2,792,000.00
10 <b>TOTAL DOLLAR LEVY</b> (add lines 5 thru 9)	-	-	-	2,792,000.00	2,792,000.00

**Adjustments**

11 Amount Raised in Other Counties	-	-	-	-	-
12 <b>NET DOLLAR LEVY FOR TAX RATE</b> (line 10 minus line 11)	-	-	-	2,792,000.00	2,792,000.00

**Taxable Property Value** (if an urban renewal plan is involved, report reduced rate levies separately)

13 Total Assessed Value					8,318,226,162
14 Add: Non-Profit Housing Value					-
15 Add: Fish and Wildlife Value					-
16 Subtract: Urban Renewal Increment (amt. used only)					-
17 <b>VALUE TO COMPUTE THE TAX RATE</b>					8,318,226,162

**Tax Computations**

18 Tax Rate (for dollar levies, line 12 divided by line 17)	-	0.2900	-	0.3356	0.6256
19 Amount Tax Rate Will Raise (line 17 times line 18)	-	2,412,285.59	-	2,791,596.70	5,203,882.29
20 Truncation Loss (for dollar levies only) (line 19 minus line 12)	-	-	-	403.30	403.30
21 Total Timber Offset Amount (county district only)					
22 Timber Tax Rate (line 21 divided by line 17)					
23 Billing Rate (line 18 minus line 22)					
24 Calculated Tax for Extension for District (line 23 x line 17)					
24a Gain from UR Division of Tax Rate Truncation	-	-	-	-	-
24b Gain or Loss from UR Division of Tax Across Counties	-	-	-	-	-
24c Net Tax for Extension (19 + 24a + 24b)	-	2,412,285.59	-	2,791,596.70	5,203,882.29
25 Actual Tax Extended for District	-	2,412,286.80	-	2,791,596.79	5,203,883.59
26 District's Gain/Loss from Individual Extension (25 - 24c)	-	1.21	-	0.09	1.30
27 District's Compression Loss (enter as a negative number)	-	(16.60)	-		(16.60)
28 <b>DISTRICT TAXES IMPOSED</b> (line 24c+line 26+line 27)	-	2,412,270.20	-	2,791,596.79	5,203,866.99

**Additional Taxes/Penalties**

29 Farmland (ORS 308A.703)					23,197.27
30 Forestland (ORS 308A.703)					3,534.29
31 Small Tract Forestland (STF) (ORS 308A.703)					-
32 Open Space (ORS 308.770)					-
33					
34 Historic Property (ORS 358.525)					-
35 Other _____					-
36 Late Filing Fee County Only (ORS 308.302)					-
37 Roll Corrections (ORS 311.206), including omitted property/other roll corrections, but excluding roll corrections under ORS 311.208.					7,738.23
38 <b>TOTAL ADDITIONAL TAXES/PENALTIES</b> (lines 29 thru 37)					34,469.79
39 <b>TOTAL TO BE RECEIVED</b> (line 28 plus line 38)	-	2,412,270.20	-	2,791,596.79	5,238,336.78

40 Percentage Schedule (ORS 311.390)					0.003550427970
--------------------------------------	--	--	--	--	----------------

**Table 4a - Detail of Taxing District Levies**

**Tax Year 2023-24**

NOTE: Where urban renewal increment value impacts the district, report any reduced rate levies on a separate table 4a.

**County: Washington**

- 1 Taxing District Code
- 2 Taxing District Name (Co. No.)
- 3 Counties in which District lies

343160000 <b>City of Tualatin - Perm Rate</b> Clackamas
---

4 Levy Approved <u>Before</u> or <u>After</u> 10/6/01	Permanent	Local Option	"Gap" Bonds or UR Special Levy	Bonds	TOTAL
	Inside M5 Limit	Inside M5 Limit	Inside M5 Limit	Outside M5 Limit	
	-	-	-	-	-

**Ad Valorem Tax Levies**

5 Permanent Levy (if dollar amount)	-				-
6 Local Option Levy (if dollar amount)		-			-
7 "GAP" Bond Levy			-		-
8 Urban Renewal Special Levy			-		-
9 Bond Levy				-	-
10 <b>TOTAL DOLLAR LEVY</b> (add lines 5 thru 9)	-	-	-	-	-

**Adjustments**

11 Amount Raised in Other Counties	-	-	-	-	-
12 <b>NET DOLLAR LEVY FOR TAX RATE</b> (line 10 minus line 11)	-	-	-	-	-

**Taxable Property Value** (if an urban renewal plan is involved, report reduced rate levies separately)

13 Total Assessed Value	5,053,625,303
14 Add: Non-Profit Housing Value	-
15 Add: Fish and Wildlife Value	-
16 Subtract: Urban Renewal Increment (amt. used only)	108,200,170
17 <b>VALUE TO COMPUTE THE TAX RATE</b>	4,945,425,133

**Tax Computations**

18 Tax Rate (for dollar levies, line 12 divided by line 17)	2.2665	-	-	-	2.2665
19 Amount Tax Rate Will Raise (line 17 times line 18)	11,208,806.06	-	-	-	11,208,806.06
20 Truncation Loss (for dollar levies only) (line 19 minus line 12)	-	-	-	-	-
21 Total Timber Offset Amount (county district only)					
22 Timber Tax Rate (line 21 divided by line 17)					
23 Billing Rate (line 18 minus line 22)					
24 Calculated Tax for Extension for District (line 23 x line 17)					
24a Gain from UR Division of Tax Rate Truncation	222.06	-	-	-	222.06
24b Gain or Loss from UR Division of Tax Across Counties	26,191.65	-	-	-	26,191.65
24c Net Tax for Extension (19 + 24a + 24b)	11,235,219.77	-	-	-	11,235,219.77
25 Actual Tax Extended for District	11,235,220.20	-	-	-	11,235,220.20
26 District's Gain/Loss from Individual Extension (25 - 24c)	0.43	-	-	-	0.43
27 District's Compression Loss (enter as a negative number)	-	-	-	-	-
28 <b>DISTRICT TAXES IMPOSED</b> (line 24c+line 26+line 27)	11,235,220.20	-	-	-	11,235,220.20

**Additional Taxes/Penalties**

29 Farmland (ORS 308A.703)	-
30 Forestland (ORS 308A.703)	10,467.50
31 Small Tract Forestland (STF) (ORS 308A.703)	-
32 Open Space (ORS 308.770)	-
33	
34 Historic Property (ORS 358.525)	-
35 Other _____	-
36 Late Filing Fee County Only (ORS 308.302)	-
37 Roll Corrections (ORS 311.206), including omitted property/other roll corrections, but excluding roll corrections under ORS 311.208.	14,737.79
38 <b>TOTAL ADDITIONAL TAXES/PENALTIES</b> (lines 29 thru 37)	25,205.29
39 <b>TOTAL TO BE RECEIVED</b> (line 28 plus line 38)	11,260,425.49

40 Percentage Schedule (ORS 311.390)	0.007632065537
--------------------------------------	----------------

**Table 4a - Detail of Taxing District Levies**  
**Tax Year 2023-24**

NOTE: Where urban renewal increment value impacts the district, report any reduced rate levies on a separate table 4a.

County: Washington

- 1 Taxing District Code
- 2 Taxing District Name (Co. No.)
- 3 Counties in which District lies

343160000  
**City of Tualatin - Bond**  
 Clackamas

	Permanent	Local Option	"Gap" Bonds or UR Special Levy	Bonds After	
4 Levy Approved <u>Before</u> or <u>After</u> 10/6/01		-			
	<b>Inside M5 Limit</b>	<b>Inside M5 Limit</b>	<b>Inside M5 Limit</b>	<b>Outside M5 Limit</b>	<b>TOTAL</b>

**Ad Valorem Tax Levies**

5 Permanent Levy (if dollar amount)	-				-
6 Local Option Levy (if dollar amount)		-			-
7 "GAP" Bond Levy			-		-
8 Urban Renewal Special Levy			-		-
9 Bond Levy				4,764,595.00	4,764,595.00
10 <b>TOTAL DOLLAR LEVY</b> (add lines 5 thru 9)	-	-	-	4,764,595.00	4,764,595.00

**Adjustments**

11 Amount Raised in Other Counties	-	-	-	509,329.37	509,329.37
12 <b>NET DOLLAR LEVY FOR TAX RATE</b> (line 10 minus line 11)	-	-	-	4,255,265.63	4,255,265.63

**Taxable Property Value** (if an urban renewal plan is involved, report reduced rate levies separately)

13 Total Assessed Value					5,053,625,303
14 Add: Non-Profit Housing Value					-
15 Add: Fish and Wildlife Value					-
16 Subtract: Urban Renewal Increment (amt. used only)					-
17 <b>VALUE TO COMPUTE THE TAX RATE</b>					5,053,625,303

**Tax Computations**

18 Tax Rate (for dollar levies, line 12 divided by line 17)	-	-	-	0.8420	0.8420
19 Amount Tax Rate Will Raise (line 17 times line 18)	-	-	-	4,255,152.51	4,255,152.51
20 Truncation Loss (for dollar levies only) (line 19 minus line 12)	-	-	-	113.12	113.12
21 Total Timber Offset Amount (county district only)					
22 Timber Tax Rate (line 21 divided by line 17)					
23 Billing Rate (line 18 minus line 22)					
24 Calculated Tax for Extension for District (line 23 x line 17)					
24a Gain from UR Division of Tax Rate Truncation	-	-	-	-	-
24b Gain or Loss from UR Division of Tax Across Counties	-	-	-	-	-
24c Net Tax for Extension (19 + 24a + 24b)	-	-	-	4,255,152.51	4,255,152.51
25 Actual Tax Extended for District	-	-	-	4,255,152.02	4,255,152.02
26 District's Gain/Loss from Individual Extension (25 - 24c)	-	-	-	(0.49)	(0.49)
27 District's Compression Loss (enter as a negative number)	-	-	-		-
28 <b>DISTRICT TAXES IMPOSED</b> (line 24c+line 26+line 27)	-	-	-	4,255,152.02	4,255,152.02

**Additional Taxes/Penalties**

29 Farmland (ORS 308A.703)					-
30 Forestland (ORS 308A.703)					3,964.39
31 Small Tract Forestland (STF) (ORS 308A.703)					-
32 Open Space (ORS 308.770)					-
33					
34 Historic Property (ORS 358.525)					-
35 Other _____					-
36 Late Filing Fee County Only (ORS 308.302)					-
37 Roll Corrections (ORS 311.206), including omitted property/other roll corrections, but excluding roll corrections under ORS 311.208.					5,581.67
38 <b>TOTAL ADDITIONAL TAXES/PENALTIES</b> (lines 29 thru 37)					9,546.06
39 <b>TOTAL TO BE RECEIVED</b> (line 28 plus line 38)	-	-	-	4,255,152.02	4,264,698.08

40 Percentage Schedule (ORS 311.390)					0.002890517350
--------------------------------------	--	--	--	--	----------------

**Table 4a - Detail of Taxing District Levies**

**Tax Year 2023-24**

NOTE: Where urban renewal increment value impacts the district, report any reduced rate levies on a separate table 4a.

**County: Washington**

- 1 Taxing District Code
- 2 Taxing District Name (Co. No.)
- 3 Counties in which District lies

343340000				
<b>City of Wilsonville - Perm Rate</b>				
Clackamas				

4 Levy Approved <u>Before</u> or <u>After</u> 10/6/01	Permanent	Local Option	"Gap" Bonds or UR Special Levy	Bonds	TOTAL
	Inside M5 Limit	Inside M5 Limit	Inside M5 Limit	Outside M5 Limit	
	-	-	-	-	-

**Ad Valorem Tax Levies**

5 Permanent Levy (if dollar amount)	-				-
6 Local Option Levy (if dollar amount)		-			-
7 "GAP" Bond Levy			-		-
8 Urban Renewal Special Levy			-		-
9 Bond Levy				-	-
10 <b>TOTAL DOLLAR LEVY</b> (add lines 5 thru 9)	-	-	-	-	-

**Adjustments**

11 Amount Raised in Other Counties	-	-	-	-	-
12 <b>NET DOLLAR LEVY FOR TAX RATE</b> (line 10 minus line 11)	-	-	-	-	-

**Taxable Property Value** (if an urban renewal plan is involved, report reduced rate levies separately)

13 Total Assessed Value	414,903,388
14 Add: Non-Profit Housing Value	-
15 Add: Fish and Wildlife Value	-
16 Subtract: Urban Renewal Increment (amt. used only)	52,419,197
17 <b>VALUE TO COMPUTE THE TAX RATE</b>	362,484,191

**Tax Computations**

18 Tax Rate (for dollar levies, line 12 divided by line 17)	2.5206	-	-	-	2.5206
19 Amount Tax Rate Will Raise (line 17 times line 18)	913,677.65	-	-	-	913,677.65
20 Truncation Loss (for dollar levies only) (line 19 minus line 12)	-	-	-	-	-
21 Total Timber Offset Amount (county district only)					
22 Timber Tax Rate (line 21 divided by line 17)					
23 Billing Rate (line 18 minus line 22)					
24 Calculated Tax for Extension for District (line 23 x line 17)					
24a Gain from UR Division of Tax Rate Truncation	88.16	-	-	-	88.16
24b Gain or Loss from UR Division of Tax Across Counties	77,396.89	-	-	-	77,396.89
24c Net Tax for Extension (19 + 24a + 24b)	991,162.70	-	-	-	991,162.70
25 Actual Tax Extended for District	991,162.71	-	-	-	991,162.71
26 District's Gain/Loss from Individual Extension (25 - 24c)	0.01	-	-	-	0.01
27 District's Compression Loss (enter as a negative number)	-	-	-	-	-
28 <b>DISTRICT TAXES IMPOSED</b> (line 24c+line 26+line 27)	991,162.71	-	-	-	991,162.71

**Additional Taxes/Penalties**

29 Farmland (ORS 308A.703)	-
30 Forestland (ORS 308A.703)	-
31 Small Tract Forestland (STF) (ORS 308A.703)	-
32 Open Space (ORS 308.770)	-
33	-
34 Historic Property (ORS 358.525)	-
35 Other _____	-
36 Late Filing Fee County Only (ORS 308.302)	-
37 Roll Corrections (ORS 311.206), including omitted property/other roll corrections, but excluding roll corrections under ORS 311.208.	9,990.51
38 <b>TOTAL ADDITIONAL TAXES/PENALTIES</b> (lines 29 thru 37)	9,990.51
39 <b>TOTAL TO BE RECEIVED</b> (line 28 plus line 38)	991,162.71

40 Percentage Schedule (ORS 311.390)	0.000678559349
--------------------------------------	----------------

**Table 4a - Detail of Taxing District Levies**

**Tax Year 2023-24**

NOTE: Where urban renewal increment value impacts the district, report any reduced rate levies on a separate table 4a.

County: **Washington**

- 1 Taxing District Code
- 2 Taxing District Name (Co. No.)
- 3 Counties in which District lies

340041300				
<b>Banks Rural Fire - Perm Rate</b>				

	Permanent	Local Option	"Gap" Bonds or UR Special Levy	Bonds	
4 Levy Approved <u>Before</u> or <u>After</u> 10/6/01	-	-	-	-	-
	Inside M5 Limit	Inside M5 Limit	Inside M5 Limit	Outside M5 Limit	TOTAL

**Ad Valorem Tax Levies**

5 Permanent Levy (if dollar amount)	-				-
6 Local Option Levy (if dollar amount)		-			-
7 "GAP" Bond Levy			-		-
8 Urban Renewal Special Levy			-		-
9 Bond Levy				-	-
10 <b>TOTAL DOLLAR LEVY</b> (add lines 5 thru 9)	-	-	-	-	-

**Adjustments**

11 Amount Raised in Other Counties	-	-	-	-	-
12 <b>NET DOLLAR LEVY FOR TAX RATE</b> (line 10 minus line 11)	-	-	-	-	-

**Taxable Property Value** (if an urban renewal plan is involved, report reduced rate levies separately)

13 Total Assessed Value	659,869,008
14 Add: Non-Profit Housing Value	-
15 Add: Fish and Wildlife Value	-
16 Subtract: Urban Renewal Increment (amt. used only)	9,442,297
17 <b>VALUE TO COMPUTE THE TAX RATE</b>	650,426,711

**Tax Computations**

18 Tax Rate (for dollar levies, line 12 divided by line 17)	1.0831	-	-	-	1.0831
19 Amount Tax Rate Will Raise (line 17 times line 18)	704,477.17	-	-	-	704,477.17
20 Truncation Loss (for dollar levies only) (line 19 minus line 12)	-	-	-	-	-
21 Total Timber Offset Amount (county district only)					
22 Timber Tax Rate (line 21 divided by line 17)					
23 Billing Rate (line 18 minus line 22)					
24 Calculated Tax for Extension for District (line 23 x line 17)					
24a Gain from UR Division of Tax Rate Truncation	5.46	-	-	-	5.46
24b Gain or Loss from UR Division of Tax Across Counties	-	-	-	-	-
24c Net Tax for Extension (19 + 24a + 24b)	704,482.63	-	-	-	704,482.63
25 Actual Tax Extended for District	704,482.69	-	-	-	704,482.69
26 District's Gain/Loss from Individual Extension (25 - 24c)	0.06	-	-	-	0.06
27 District's Compression Loss (enter as a negative number)	(0.27)	-	-	-	(0.27)
28 <b>DISTRICT TAXES IMPOSED</b> (line 24c+line 26+line 27)	704,482.42	-	-	-	704,482.42

**Additional Taxes/Penalties**

29 Farmland (ORS 308A.703)	892.49
30 Forestland (ORS 308A.703)	-
31 Small Tract Forestland (STF) (ORS 308A.703)	19.01
32 Open Space (ORS 308.770)	-
33	
34 Historic Property (ORS 358.525)	-
35 Other _____	-
36 Late Filing Fee County Only (ORS 308.302)	-
37 Roll Corrections (ORS 311.206), including omitted property/other roll corrections, but excluding roll corrections under ORS 311.208.	2,626.81
38 <b>TOTAL ADDITIONAL TAXES/PENALTIES</b> (lines 29 thru 37)	3,538.31
39 <b>TOTAL TO BE RECEIVED</b> (line 28 plus line 38)	708,020.73

40 Percentage Schedule (ORS 311.390)	0.000479880678
--------------------------------------	----------------

**Table 4a - Detail of Taxing District Levies**  
**Tax Year 2023-24**

NOTE: Where urban renewal increment value impacts the district, report any reduced rate levies on a separate table 4a.

County: Washington

- 1 Taxing District Code
- 2 Taxing District Name (Co. No.)
- 3 Counties in which District lies

340041300
<b>Banks Rural Fire - Local Option - Bond</b>

	Permanent	Local Option	"Gap" Bonds or UR Special Levy	Bonds	
4 Levy Approved <u>Before</u> or <u>After</u> 10/6/01		After		After	
	Inside M5 Limit	Inside M5 Limit	Inside M5 Limit	Outside M5 Limit	TOTAL
<b>Ad Valorem Tax Levies</b>					
5 Permanent Levy (if dollar amount)	-				-
6 Local Option Levy (if dollar amount)		-			-
7 "GAP" Bond Levy			-		-
8 Urban Renewal Special Levy			-		-
9 Bond Levy				287,750.00	287,750.00
10 <b>TOTAL DOLLAR LEVY</b> (add lines 5 thru 9)	-	-	-	287,750.00	287,750.00

	Permanent	Local Option	"Gap" Bonds or UR Special Levy	Bonds	
<b>Adjustments</b>					
11 Amount Raised in Other Counties	-	-	-	-	-
12 <b>NET DOLLAR LEVY FOR TAX RATE</b> (line 10 minus line 11)	-	-	-	287,750.00	287,750.00

<b>Taxable Property Value</b> (if an urban renewal plan is involved, report reduced rate levies separately)		
13 Total Assessed Value		659,869,008
14 Add: Non-Profit Housing Value		-
15 Add: Fish and Wildlife Value		-
16 Subtract: Urban Renewal Increment (amt. used only)		-
17 <b>VALUE TO COMPUTE THE TAX RATE</b>		659,869,008

<b>Tax Computations</b>					
18 Tax Rate (for dollar levies, line 12 divided by line 17)	-	0.9700	-	0.4360	1.4060
19 Amount Tax Rate Will Raise (line 17 times line 18)	-	640,072.94	-	287,702.89	927,775.83
20 Truncation Loss (for dollar levies only) (line 19 minus line 12)	-	-	-	47.11	47.11
21 Total Timber Offset Amount (county district only)					
22 Timber Tax Rate (line 21 divided by line 17)					
23 Billing Rate (line 18 minus line 22)					
24 Calculated Tax for Extension for District (line 23 x line 17)					
24a Gain from UR Division of Tax Rate Truncation	-	-	-	-	-
24b Gain or Loss from UR Division of Tax Across Counties	-	-	-	-	-
24c Net Tax for Extension (19 + 24a + 24b)	-	640,072.94	-	287,702.89	927,775.83
25 Actual Tax Extended for District	-	640,073.24	-	287,702.91	927,776.15
26 District's Gain/Loss from Individual Extension (25 - 24c)	-	0.30	-	0.02	0.32
27 District's Compression Loss (enter as a negative number)	-	(1.01)	-		(1.01)
28 <b>DISTRICT TAXES IMPOSED</b> (line 24c+line 26+line 27)	-	640,072.23	-	287,702.91	927,775.14

<b>Additional Taxes/Penalties</b>					
29 Farmland (ORS 308A.703)				1,158.58	
30 Forestland (ORS 308A.703)				-	
31 Small Tract Forestland (STF) (ORS 308A.703)				24.68	
32 Open Space (ORS 308.770)				-	
33					
34 Historic Property (ORS 358.525)				-	
35 Other _____				-	
36 Late Filing Fee County Only (ORS 308.302)				-	
37 Roll Corrections (ORS 311.206), including omitted property/other roll corrections, but excluding roll corrections under ORS 311.208.				3,417.41	
38 <b>TOTAL ADDITIONAL TAXES/PENALTIES</b> (lines 29 thru 37)				4,600.67	
39 <b>TOTAL TO BE RECEIVED</b> (line 28 plus line 38)	-	640,072.23	-	287,702.91	932,375.81

40 Percentage Schedule (ORS 311.390)					0.000631943553
--------------------------------------	--	--	--	--	----------------

**Table 4a - Detail of Taxing District Levies**

**Tax Year 2023-24**

NOTE: Where urban renewal increment value impacts the district, report any reduced rate levies on a separate table 4a.

**County: Washington**

- 1 Taxing District Code
- 2 Taxing District Name (Co. No.)
- 3 Counties in which District lies

340040900				
<b>Cornelius Rural Fire - Perm Rate - Local Option</b>				

	Permanent	Local Option	"Gap" Bonds or UR Special Levy	Bonds	
	Inside M5 Limit	Inside M5 Limit	Inside M5 Limit	Outside M5 Limit	
4 Levy Approved <u>Before</u> or <u>After</u> 10/6/01		After		-	<b>TOTAL</b>

**Ad Valorem Tax Levies**

5 Permanent Levy (if dollar amount)	-				-
6 Local Option Levy (if dollar amount)		97,500.00			97,500.00
7 "GAP" Bond Levy			-		-
8 Urban Renewal Special Levy			-		-
9 Bond Levy				-	-
10 <b>TOTAL DOLLAR LEVY</b> (add lines 5 thru 9)	-	97,500.00	-	-	97,500.00

**Adjustments**

11 Amount Raised in Other Counties	-	-	-	-	-
12 <b>NET DOLLAR LEVY FOR TAX RATE</b> (line 10 minus line 11)	-	97,500.00	-	-	97,500.00

**Taxable Property Value** (if an urban renewal plan is involved, report reduced rate levies separately)

13 Total Assessed Value					222,934,408
14 Add: Non-Profit Housing Value					-
15 Add: Fish and Wildlife Value					-
16 Subtract: Urban Renewal Increment (amt. used only)					-
17 <b>VALUE TO COMPUTE THE TAX RATE</b>					222,934,408

**Tax Computations**

18 Tax Rate (for dollar levies, line 12 divided by line 17)	0.6164	0.4373	-	-	1.0537
19 Amount Tax Rate Will Raise (line 17 times line 18)	137,416.77	97,489.22	-	-	234,905.99
20 Truncation Loss (for dollar levies only) (line 19 minus line 12)	-	10.78	-	-	10.78
21 Total Timber Offset Amount (county district only)					
22 Timber Tax Rate (line 21 divided by line 17)					
23 Billing Rate (line 18 minus line 22)					
24 Calculated Tax for Extension for District (line 23 x line 17)					
24a Gain from UR Division of Tax Rate Truncation	-	-	-	-	-
24b Gain or Loss from UR Division of Tax Across Counties	-	-	-	-	-
24c Net Tax for Extension (19 + 24a + 24b)	137,416.77	97,489.22	-	-	234,905.99
25 Actual Tax Extended for District	137,416.74	97,489.30	-	-	234,906.04
26 District's Gain/Loss from Individual Extension (25 - 24c)	(0.03)	0.08	-	-	0.05
27 District's Compression Loss (enter as a negative number)	-	-	-	-	-
28 <b>DISTRICT TAXES IMPOSED</b> (line 24c+line 26+line 27)	137,416.74	97,489.30	-	-	234,906.04

**Additional Taxes/Penalties**

29 Farmland (ORS 308A.703)					5,176.47
30 Forestland (ORS 308A.703)					-
31 Small Tract Forestland (STF) (ORS 308A.703)					-
32 Open Space (ORS 308.770)					-
33					
34 Historic Property (ORS 358.525)					-
35 Other _____					-
36 Late Filing Fee County Only (ORS 308.302)					-
37 Roll Corrections (ORS 311.206), including omitted property/other roll corrections, but excluding roll corrections under ORS 311.208.					-
38 <b>TOTAL ADDITIONAL TAXES/PENALTIES</b> (lines 29 thru 37)					5,176.47
39 <b>TOTAL TO BE RECEIVED</b> (line 28 plus line 38)	137,416.74	97,489.30	-	-	240,082.51

40 Percentage Schedule (ORS 311.390)					0.000162722577
--------------------------------------	--	--	--	--	----------------



**Table 4a - Detail of Taxing District Levies**

**Tax Year 2023-24**

NOTE: Where urban renewal increment value impacts the district, report any reduced rate levies on a separate table 4a.

**County: Washington**

- 1 Taxing District Code
- 2 Taxing District Name (Co. No.)
- 3 Counties in which District lies

340041000 <b>Forest Grove Rural Fire - Perm Rate</b>				
---	--	--	--	--

	Permanent	Local Option	"Gap" Bonds or UR Special Levy	Bonds	
4 Levy Approved <u>Before</u> or <u>After</u> 10/6/01	-	-	-	-	-
	Inside M5 Limit	Inside M5 Limit	Inside M5 Limit	Outside M5 Limit	TOTAL

**Ad Valorem Tax Levies**

5 Permanent Levy (if dollar amount)	-				-
6 Local Option Levy (if dollar amount)		-			-
7 "GAP" Bond Levy			-		-
8 Urban Renewal Special Levy			-		-
9 Bond Levy				-	-
10 <b>TOTAL DOLLAR LEVY</b> (add lines 5 thru 9)	-	-	-	-	-

**Adjustments**

11 Amount Raised in Other Counties	-	-	-	-	-
12 <b>NET DOLLAR LEVY FOR TAX RATE</b> (line 10 minus line 11)	-	-	-	-	-

**Taxable Property Value** (if an urban renewal plan is involved, report reduced rate levies separately)

13 Total Assessed Value					561,665,507
14 Add: Non-Profit Housing Value					-
15 Add: Fish and Wildlife Value					-
16 Subtract: Urban Renewal Increment (amt. used only)					-
17 <b>VALUE TO COMPUTE THE TAX RATE</b>					561,665,507

**Tax Computations**

18 Tax Rate (for dollar levies, line 12 divided by line 17)	1.2766	-	-	-	1.2766
19 Amount Tax Rate Will Raise (line 17 times line 18)	717,022.19	-	-	-	717,022.19
20 Truncation Loss (for dollar levies only) (line 19 minus line 12)	-	-	-	-	-
21 Total Timber Offset Amount (county district only)					
22 Timber Tax Rate (line 21 divided by line 17)					
23 Billing Rate (line 18 minus line 22)					
24 Calculated Tax for Extension for District (line 23 x line 17)					
24a Gain from UR Division of Tax Rate Truncation	-	-	-	-	-
24b Gain or Loss from UR Division of Tax Across Counties	-	-	-	-	-
24c Net Tax for Extension (19 + 24a + 24b)	717,022.19	-	-	-	717,022.19
25 Actual Tax Extended for District	717,022.16	-	-	-	717,022.16
26 District's Gain/Loss from Individual Extension (25 - 24c)	(0.03)	-	-	-	(0.03)
27 District's Compression Loss (enter as a negative number)	-	-	-	-	-
28 <b>DISTRICT TAXES IMPOSED</b> (line 24c+line 26+line 27)	717,022.16	-	-	-	717,022.16

**Additional Taxes/Penalties**

29 Farmland (ORS 308A.703)					2,000.41
30 Forestland (ORS 308A.703)					698.73
31 Small Tract Forestland (STF) (ORS 308A.703)					1.78
32 Open Space (ORS 308.770)					-
33					
34 Historic Property (ORS 358.525)					-
35 Other _____					-
36 Late Filing Fee County Only (ORS 308.302)					-
37 Roll Corrections (ORS 311.206), including omitted property/other roll corrections, but excluding roll corrections under ORS 311.208.					0.89
38 <b>TOTAL ADDITIONAL TAXES/PENALTIES</b> (lines 29 thru 37)					2,701.81
39 <b>TOTAL TO BE RECEIVED</b> (line 28 plus line 38)	717,022.16	-	-	-	719,723.97

40 Percentage Schedule (ORS 311.390)					0.000487812873
--------------------------------------	--	--	--	--	----------------

**Table 4a - Detail of Taxing District Levies**

**Tax Year 2023-24**

NOTE: Where urban renewal increment value impacts the district, report any reduced rate levies on a separate table 4a.

County: **Washington**

- 1 Taxing District Code
- 2 Taxing District Name (Co. No.)
- 3 Counties in which District lies

340041100 <b>Gaston Rural Fire - Perm Rate - Local Option</b> Yamhill
---

	Permanent	Local Option	"Gap" Bonds or UR Special Levy	Bonds	
4 Levy Approved <u>Before</u> or <u>After</u> 10/6/01		After		-	
	<b>Inside M5 Limit</b>	<b>Inside M5 Limit</b>	<b>Inside M5 Limit</b>	<b>Outside M5 Limit</b>	<b>TOTAL</b>

**Ad Valorem Tax Levies**

5 Permanent Levy (if dollar amount)	-				-
6 Local Option Levy (if dollar amount)		-			-
7 "GAP" Bond Levy			-		-
8 Urban Renewal Special Levy			-		-
9 Bond Levy				-	-
10 <b>TOTAL DOLLAR LEVY</b> (add lines 5 thru 9)	-	-	-	-	-

**Adjustments**

11 Amount Raised in Other Counties	-	-	-	-	-
12 <b>NET DOLLAR LEVY FOR TAX RATE</b> (line 10 minus line 11)	-	-	-	-	-

**Taxable Property Value** (if an urban renewal plan is involved, report reduced rate levies separately)

13 Total Assessed Value					356,414,110
14 Add: Non-Profit Housing Value					-
15 Add: Fish and Wildlife Value					-
16 Subtract: Urban Renewal Increment (amt. used only)					-
17 <b>VALUE TO COMPUTE THE TAX RATE</b>					356,414,110

**Tax Computations**

18 Tax Rate (for dollar levies, line 12 divided by line 17)	1.0921	0.6700	-	-	1.7621
19 Amount Tax Rate Will Raise (line 17 times line 18)	389,239.85	238,797.45	-	-	628,037.30
20 Truncation Loss (for dollar levies only) (line 19 minus line 12)	-	-	-	-	-
21 Total Timber Offset Amount (county district only)					
22 Timber Tax Rate (line 21 divided by line 17)					
23 Billing Rate (line 18 minus line 22)					
24 Calculated Tax for Extension for District (line 23 x line 17)					
24a Gain from UR Division of Tax Rate Truncation	-	-	-	-	-
24b Gain or Loss from UR Division of Tax Across Counties	-	-	-	-	-
24c Net Tax for Extension (19 + 24a + 24b)	389,239.85	238,797.45	-	-	628,037.30
25 Actual Tax Extended for District	389,239.88	238,797.54	-	-	628,037.42
26 District's Gain/Loss from Individual Extension (25 - 24c)	0.03	0.09	-	-	0.12
27 District's Compression Loss (enter as a negative number)	(25.96)	(1,611.47)	-	-	(1,637.43)
28 <b>DISTRICT TAXES IMPOSED</b> (line 24c+line 26+line 27)	389,213.92	237,186.07	-	-	626,399.99

**Additional Taxes/Penalties**

29 Farmland (ORS 308A.703)					5,381.68
30 Forestland (ORS 308A.703)					-
31 Small Tract Forestland (STF) (ORS 308A.703)					-
32 Open Space (ORS 308.770)					-
33					
34 Historic Property (ORS 358.525)					-
35 Other _____					-
36 Late Filing Fee County Only (ORS 308.302)					-
37 Roll Corrections (ORS 311.206), including omitted property/other roll corrections, but excluding roll corrections under ORS 311.208.					50.56
38 <b>TOTAL ADDITIONAL TAXES/PENALTIES</b> (lines 29 thru 37)					5,432.24
39 <b>TOTAL TO BE RECEIVED</b> (line 28 plus line 38)	389,213.92	237,186.07	-	-	631,832.23

40 Percentage Schedule (ORS 311.390)					0.000428241809
--------------------------------------	--	--	--	--	----------------

**Table 4a - Detail of Taxing District Levies**

**Tax Year 2023-24**

NOTE: Where urban renewal increment value impacts the district, report any reduced rate levies on a separate table 4a.

County: Washington

- 1 Taxing District Code
- 2 Taxing District Name (Co. No.)
- 3 Counties in which District lies

340041400 <b>Tualatin Valley Fire &amp; Rescue - Perm Rate</b> Multnomah-Clackamas-Yamhill
--

	Permanent	Local Option	"Gap" Bonds or UR Special Levy	Bonds	
4 Levy Approved <u>Before</u> or <u>After</u> 10/6/01	Inside M5 Limit	Inside M5 Limit	Inside M5 Limit	Outside M5 Limit	TOTAL
		-		-	

**Ad Valorem Tax Levies**

5 Permanent Levy (if dollar amount)	-				-
6 Local Option Levy (if dollar amount)		-			-
7 "GAP" Bond Levy			-		-
8 Urban Renewal Special Levy			-		-
9 Bond Levy				-	-
10 <b>TOTAL DOLLAR LEVY</b> (add lines 5 thru 9)	-	-	-	-	-

**Adjustments**

11 Amount Raised in Other Counties	-	-	-	-	-
12 <b>NET DOLLAR LEVY FOR TAX RATE</b> (line 10 minus line 11)	-	-	-	-	-

**Taxable Property Value** (if an urban renewal plan is involved, report reduced rate levies separately)

13 Total Assessed Value		59,396,961,315
14 Add: Non-Profit Housing Value		-
15 Add: Fish and Wildlife Value		-
16 Subtract: Urban Renewal Increment (amt. used only)		1,036,621,896
17 <b>VALUE TO COMPUTE THE TAX RATE</b>		58,360,339,419

**Tax Computations**

18 Tax Rate (for dollar levies, line 12 divided by line 17)	1.5252	-	-	-	1.5252
19 Amount Tax Rate Will Raise (line 17 times line 18)	89,011,189.68	-	-	-	89,011,189.68
20 Truncation Loss (for dollar levies only) (line 19 minus line 12)	-	-	-	-	-
21 Total Timber Offset Amount (county district only)					
22 Timber Tax Rate (line 21 divided by line 17)					
23 Billing Rate (line 18 minus line 22)					
24 Calculated Tax for Extension for District (line 23 x line 17)					
24a Gain from UR Division of Tax Rate Truncation	2,050.86	-	-	-	2,050.86
24b Gain or Loss from UR Division of Tax Across Counties	79,012.21	-	-	-	79,012.21
24c Net Tax for Extension (19 + 24a + 24b)	89,092,252.75	-	-	-	89,092,252.75
25 Actual Tax Extended for District	89,092,253.09	-	-	-	89,092,253.09
26 District's Gain/Loss from Individual Extension (25 - 24c)	0.34	-	-	-	0.34
27 District's Compression Loss (enter as a negative number)	(19,161.14)	-	-	-	(19,161.14)
28 <b>DISTRICT TAXES IMPOSED</b> (line 24c+line 26+line 27)	89,073,091.95	-	-	-	89,073,091.95

**Additional Taxes/Penalties**

29 Farmland (ORS 308A.703)		114,222.94			
30 Forestland (ORS 308A.703)		37,075.16			
31 Small Tract Forestland (STF) (ORS 308A.703)		44.72			
32 Open Space (ORS 308.770)		-			
33		-			
34 Historic Property (ORS 358.525)		-			
35 Other _____		-			
36 Late Filing Fee County Only (ORS 308.302)		-			
37 Roll Corrections (ORS 311.206), including omitted property/other roll corrections, but excluding roll corrections under ORS 311.208.		56,623.80			
38 <b>TOTAL ADDITIONAL TAXES/PENALTIES</b> (lines 29 thru 37)		207,966.62			
39 <b>TOTAL TO BE RECEIVED</b> (line 28 plus line 38)	89,073,091.95	-	-	-	89,281,058.57

40 Percentage Schedule (ORS 311.390)		0.060512712492
--------------------------------------	--	----------------

**Table 4a - Detail of Taxing District Levies**  
**Tax Year 2023-24**

NOTE: Where urban renewal increment value impacts the district, report any reduced rate levies on a separate table 4a.

County: Washington

- 1 Taxing District Code
- 2 Taxing District Name (Co. No.)
- 3 Counties in which District lies

340041400 <b>Tualatin Valley Fire &amp; Rescue - Bond</b> Multnomah-Clackamas-Yamhill
---

4 Levy Approved <u>Before</u> or <u>After</u> 10/6/01	Permanent	Local Option	"Gap" Bonds or UR Special Levy	Bonds	TOTAL
	Inside M5 Limit	Inside M5 Limit	Inside M5 Limit	Outside M5 Limit	
		-		After	

**Ad Valorem Tax Levies**

5 Permanent Levy (if dollar amount)	-				-
6 Local Option Levy (if dollar amount)		-			-
7 "GAP" Bond Levy			-		-
8 Urban Renewal Special Levy			-		-
9 Bond Levy				10,199,214.00	10,199,214.00
10 <b>TOTAL DOLLAR LEVY</b> (add lines 5 thru 9)	-	-	-	10,199,214.00	10,199,214.00

**Adjustments**

11 Amount Raised in Other Counties	-	-	-	2,257,076.75	2,257,076.75
12 <b>NET DOLLAR LEVY FOR TAX RATE</b> (line 10 minus line 11)	-	-	-	7,942,137.25	7,942,137.25

**Taxable Property Value** (if an urban renewal plan is involved, report reduced rate levies separately)

13 Total Assessed Value					59,396,961,315
14 Add: Non-Profit Housing Value					-
15 Add: Fish and Wildlife Value					-
16 Subtract: Urban Renewal Increment (amt. used only)					-
17 <b>VALUE TO COMPUTE THE TAX RATE</b>					59,396,961,315

**Tax Computations**

18 Tax Rate (for dollar levies, line 12 divided by line 17)	-	-	-	0.1337	0.1337
19 Amount Tax Rate Will Raise (line 17 times line 18)	-	-	-	7,941,373.73	7,941,373.73
20 Truncation Loss (for dollar levies only) (line 19 minus line 12)	-	-	-	763.52	763.52
21 Total Timber Offset Amount (county district only)					
22 Timber Tax Rate (line 21 divided by line 17)					
23 Billing Rate (line 18 minus line 22)					
24 Calculated Tax for Extension for District (line 23 x line 17)					
24a Gain from UR Division of Tax Rate Truncation	-	-	-	-	-
24b Gain or Loss from UR Division of Tax Across Counties	-	-	-	-	-
24c Net Tax for Extension (19 + 24a + 24b)	-	-	-	7,941,373.73	7,941,373.73
25 Actual Tax Extended for District	-	-	-	7,941,375.15	7,941,375.15
26 District's Gain/Loss from Individual Extension (25 - 24c)	-	-	-	1.42	1.42
27 District's Compression Loss (enter as a negative number)	-	-	-		-
28 <b>DISTRICT TAXES IMPOSED</b> (line 24c+line 26+line 27)	-	-	-	7,941,375.15	7,941,375.15

**Additional Taxes/Penalties**

29 Farmland (ORS 308A.703)					10,388.13
30 Forestland (ORS 308A.703)					3,283.21
31 Small Tract Forestland (STF) (ORS 308A.703)					3.99
32 Open Space (ORS 308.770)					-
33					
34 Historic Property (ORS 358.525)					-
35 Other _____					-
36 Late Filing Fee County Only (ORS 308.302)					-
37 Roll Corrections (ORS 311.206), including omitted property/other roll corrections, but excluding roll corrections under ORS 311.208.					5,097.02
38 <b>TOTAL ADDITIONAL TAXES/PENALTIES</b> (lines 29 thru 37)					18,772.35
39 <b>TOTAL TO BE RECEIVED</b> (line 28 plus line 38)	-	-	-	7,941,375.15	7,960,147.50

40 Percentage Schedule (ORS 311.390)					0.005395210639
--------------------------------------	--	--	--	--	----------------

**Table 4a - Detail of Taxing District Levies**

**Tax Year 2023-24**

NOTE: Where urban renewal increment value impacts the district, report any reduced rate levies on a separate table 4a.

County: Washington

- 1 Taxing District Code
- 2 Taxing District Name (Co. No.)
- 3 Counties in which District lies

340041400				
<b>Tualatin Valley Fire &amp; Rescue - Local Option</b>				
Multnomah-Clackamas-Yamhill				

	Permanent	Local Option	"Gap" Bonds or UR Special Levy	Bonds	TOTAL
	Inside M5 Limit	Inside M5 Limit	Inside M5 Limit	Outside M5 Limit	
4 Levy Approved <u>Before</u> or <u>After</u> 10/6/01		After		-	

**Ad Valorem Tax Levies**

5 Permanent Levy (if dollar amount)	-				-
6 Local Option Levy (if dollar amount)		-			-
7 "GAP" Bond Levy			-		-
8 Urban Renewal Special Levy			-		-
9 Bond Levy				-	-
10 <b>TOTAL DOLLAR LEVY</b> (add lines 5 thru 9)	-	-	-	-	-

**Adjustments**

11 Amount Raised in Other Counties	-	-	-	-	-
12 <b>NET DOLLAR LEVY FOR TAX RATE</b> (line 10 minus line 11)	-	-	-	-	-

**Taxable Property Value** (if an urban renewal plan is involved, report reduced rate levies separately)

13 Total Assessed Value					59,396,961,315
14 Add: Non-Profit Housing Value					-
15 Add: Fish and Wildlife Value					-
16 Subtract: Urban Renewal Increment (amt. used only)					-
17 <b>VALUE TO COMPUTE THE TAX RATE</b>					59,396,961,315

**Tax Computations**

18 Tax Rate (for dollar levies, line 12 divided by line 17)	-	0.4500	-	-	0.4500
19 Amount Tax Rate Will Raise (line 17 times line 18)	-	26,728,632.59	-	-	26,728,632.59
20 Truncation Loss (for dollar levies only) (line 19 minus line 12)	-	-	-	-	-
21 Total Timber Offset Amount (county district only)					
22 Timber Tax Rate (line 21 divided by line 17)					
23 Billing Rate (line 18 minus line 22)					
24 Calculated Tax for Extension for District (line 23 x line 17)					
24a Gain from UR Division of Tax Rate Truncation	-	-	-	-	-
24b Gain or Loss from UR Division of Tax Across Counties	-	-	-	-	-
24c Net Tax for Extension (19 + 24a + 24b)	-	26,728,632.59	-	-	26,728,632.59
25 Actual Tax Extended for District	-	26,728,668.71	-	-	26,728,668.71
26 District's Gain/Loss from Individual Extension (25 - 24c)	-	36.12	-	-	36.12
27 District's Compression Loss (enter as a negative number)	-	(478,399.64)	-	-	(478,399.64)
28 <b>DISTRICT TAXES IMPOSED</b> (line 24c+line 26+line 27)	-	26,250,269.07	-	-	26,250,269.07

**Additional Taxes/Penalties**

29 Farmland (ORS 308A.703)					34,963.83
30 Forestland (ORS 308A.703)					11,050.50
31 Small Tract Forestland (STF) (ORS 308A.703)					13.44
32 Open Space (ORS 308.770)					-
33					
34 Historic Property (ORS 358.525)					-
35 Other _____					-
36 Late Filing Fee County Only (ORS 308.302)					-
37 Roll Corrections (ORS 311.206), including omitted property/other roll corrections, but excluding roll corrections under ORS 311.208.					17,155.08
38 <b>TOTAL ADDITIONAL TAXES/PENALTIES</b> (lines 29 thru 37)					63,182.85
39 <b>TOTAL TO BE RECEIVED</b> (line 28 plus line 38)	-	26,250,269.07	-	-	26,313,451.92

40 Percentage Schedule (ORS 311.390)					0.017834671499
--------------------------------------	--	--	--	--	----------------

**Table 4a - Detail of Taxing District Levies**

**Tax Year 2023-24**

NOTE: Where urban renewal increment value impacts the district, report any reduced rate levies on a separate table 4a.

**County: Washington**

- 1 Taxing District Code
- 2 Taxing District Name (Co. No.)
- 3 Counties in which District lies

340004500				
<b>Clean Water Services - Perm Rate</b>				
Multnomah-Clackamas				

	Permanent	Local Option	"Gap" Bonds or UR Special Levy	Bonds	
4 Levy Approved <u>Before</u> or <u>After</u> 10/6/01		-		-	
	<b>Inside M5 Limit</b>	<b>Inside M5 Limit</b>	<b>Inside M5 Limit</b>	<b>Outside M5 Limit</b>	<b>TOTAL</b>

**Ad Valorem Tax Levies**

5 Permanent Levy (if dollar amount)	-				-
6 Local Option Levy (if dollar amount)		-			-
7 "GAP" Bond Levy			-		-
8 Urban Renewal Special Levy			-		-
9 Bond Levy				-	-
10 <b>TOTAL DOLLAR LEVY</b> (add lines 5 thru 9)	-	-	-	-	-

**Adjustments**

11 Amount Raised in Other Counties	-	-	-	-	-
12 <b>NET DOLLAR LEVY FOR TAX RATE</b> (line 10 minus line 11)	-	-	-	-	-

**Taxable Property Value** (if an urban renewal plan is involved, report reduced rate levies separately)

13 Total Assessed Value	76,649,676,397
14 Add: Non-Profit Housing Value	-
15 Add: Fish and Wildlife Value	-
16 Subtract: Urban Renewal Increment (amt. used only)	2,625,713,180
17 <b>VALUE TO COMPUTE THE TAX RATE</b>	74,023,963,217

**Tax Computations**

18 Tax Rate (for dollar levies, line 12 divided by line 17)	-	-	-	-	-
19 Amount Tax Rate Will Raise (line 17 times line 18)	-	-	-	-	-
20 Truncation Loss (for dollar levies only) (line 19 minus line 12)	-	-	-	-	-
21 Total Timber Offset Amount (county district only)					
22 Timber Tax Rate (line 21 divided by line 17)					
23 Billing Rate (line 18 minus line 22)					
24 Calculated Tax for Extension for District (line 23 x line 17)					
24a Gain from UR Division of Tax Rate Truncation	-	-	-	-	-
24b Gain or Loss from UR Division of Tax Across Counties	-	-	-	-	-
24c Net Tax for Extension (19 + 24a + 24b)	-	-	-	-	-
25 Actual Tax Extended for District	-	-	-	-	-
26 District's Gain/Loss from Individual Extension (25 - 24c)	-	-	-	-	-
27 District's Compression Loss (enter as a negative number)	-	-	-	-	-
28 <b>DISTRICT TAXES IMPOSED</b> (line 24c+line 26+line 27)	-	-	-	-	-

**Additional Taxes/Penalties**

29 Farmland (ORS 308A.703)	-
30 Forestland (ORS 308A.703)	-
31 Small Tract Forestland (STF) (ORS 308A.703)	-
32 Open Space (ORS 308.770)	-
33	-
34 Historic Property (ORS 358.525)	-
35 Other _____	-
36 Late Filing Fee County Only (ORS 308.302)	-
37 Roll Corrections (ORS 311.206), including omitted property/other roll corrections, but excluding roll corrections under ORS 311.208.	-
38 <b>TOTAL ADDITIONAL TAXES/PENALTIES</b> (lines 29 thru 37)	-
39 <b>TOTAL TO BE RECEIVED</b> (line 28 plus line 38)	-

40 Percentage Schedule (ORS 311.390)	-
--------------------------------------	---

**Table 4a - Detail of Taxing District Levies**

**Tax Year 2023-24**

NOTE: Where urban renewal increment value impacts the district, report any reduced rate levies on a separate table 4a.

**County: Washington**

- 1 Taxing District Code
- 2 Taxing District Name (Co. No.)
- 3 Counties in which District lies

340006150 <b>Raleigh Water District - Perm Rate</b>
--

	Permanent	Local Option	"Gap" Bonds or UR Special Levy	Bonds	
4 Levy Approved <u>Before</u> or <u>After</u> 10/6/01	-	-	-	-	-
	Inside M5 Limit	Inside M5 Limit	Inside M5 Limit	Outside M5 Limit	TOTAL

**Ad Valorem Tax Levies**

5 Permanent Levy (if dollar amount)	-				-
6 Local Option Levy (if dollar amount)		-			-
7 "GAP" Bond Levy			-		-
8 Urban Renewal Special Levy			-		-
9 Bond Levy				-	-
10 <b>TOTAL DOLLAR LEVY</b> (add lines 5 thru 9)	-	-	-	-	-

**Adjustments**

11 Amount Raised in Other Counties	-	-	-	-	-
12 <b>NET DOLLAR LEVY FOR TAX RATE</b> (line 10 minus line 11)	-	-	-	-	-

**Taxable Property Value** (if an urban renewal plan is involved, report reduced rate levies separately)

13 Total Assessed Value					681,924,660
14 Add: Non-Profit Housing Value					-
15 Add: Fish and Wildlife Value					-
16 Subtract: Urban Renewal Increment (amt. used only)					-
17 <b>VALUE TO COMPUTE THE TAX RATE</b>					681,924,660

**Tax Computations**

18 Tax Rate (for dollar levies, line 12 divided by line 17)	-	-	-	-	-
19 Amount Tax Rate Will Raise (line 17 times line 18)	-	-	-	-	-
20 Truncation Loss (for dollar levies only) (line 19 minus line 12)	-	-	-	-	-
21 Total Timber Offset Amount (county district only)					
22 Timber Tax Rate (line 21 divided by line 17)					
23 Billing Rate (line 18 minus line 22)					
24 Calculated Tax for Extension for District (line 23 x line 17)					
24a Gain from UR Division of Tax Rate Truncation	-	-	-	-	-
24b Gain or Loss from UR Division of Tax Across Counties	-	-	-	-	-
24c Net Tax for Extension (19 + 24a + 24b)	-	-	-	-	-
25 Actual Tax Extended for District	-	-	-	-	-
26 District's Gain/Loss from Individual Extension (25 - 24c)	-	-	-	-	-
27 District's Compression Loss (enter as a negative number)	-	-	-	-	-
28 <b>DISTRICT TAXES IMPOSED</b> (line 24c+line 26+line 27)	-	-	-	-	-

**Additional Taxes/Penalties**

29 Farmland (ORS 308A.703)					-
30 Forestland (ORS 308A.703)					-
31 Small Tract Forestland (STF) (ORS 308A.703)					-
32 Open Space (ORS 308.770)					-
33					-
34 Historic Property (ORS 358.525)					-
35 Other _____					-
36 Late Filing Fee County Only (ORS 308.302)					-
37 Roll Corrections (ORS 311.206), including omitted property/other roll corrections, but excluding roll corrections under ORS 311.208.					-
38 <b>TOTAL ADDITIONAL TAXES/PENALTIES</b> (lines 29 thru 37)					-
39 <b>TOTAL TO BE RECEIVED</b> (line 28 plus line 38)	-	-	-	-	-

40 Percentage Schedule (ORS 311.390)					-
--------------------------------------	--	--	--	--	---

**Table 4a - Detail of Taxing District Levies**  
**Tax Year 2023-24**

NOTE: Where urban renewal increment value impacts the district, report any reduced rate levies on a separate table 4a.

County: Washington

- 1 Taxing District Code
- 2 Taxing District Name (Co. No.)
- 3 Counties in which District lies

340005120				
<b>Rivergrove Water District - Perm Rate</b>				
Clackamas				

- 4 Levy Approved Before or After 10/6/01

Permanent	Local Option	"Gap" Bonds or UR Special Levy	Bonds	TOTAL
Inside M5 Limit	Inside M5 Limit	Inside M5 Limit	Outside M5 Limit	
-	-	-	-	-

**Ad Valorem Tax Levies**

- 5 Permanent Levy (if dollar amount)
- 6 Local Option Levy (if dollar amount)
- 7 "GAP" Bond Levy
- 8 Urban Renewal Special Levy
- 9 Bond Levy
- 10 **TOTAL DOLLAR LEVY** (add lines 5 thru 9)

-	-	-	-	-
-	-	-	-	-
-	-	-	-	-
-	-	-	-	-
-	-	-	-	-

**Adjustments**

- 11 Amount Raised in Other Counties
- 12 **NET DOLLAR LEVY FOR TAX RATE** (line 10 minus line 11)

-	-	-	-	-
-	-	-	-	-

**Taxable Property Value** (if an urban renewal plan is involved, report reduced rate levies separately)

- 13 Total Assessed Value
- 14 Add: Non-Profit Housing Value
- 15 Add: Fish and Wildlife Value
- 16 Subtract: Urban Renewal Increment (amt. used only)
- 17 **VALUE TO COMPUTE THE TAX RATE**

				8,107,180
				-
				-
				-
				8,107,180

**Tax Computations**

- 18 Tax Rate (for dollar levies, line 12 divided by line 17)
- 19 Amount Tax Rate Will Raise (line 17 times line 18)
- 20 Truncation Loss (for dollar levies only) (line 19 minus line 12)
- 21 Total Timber Offset Amount (county district only)
- 22 Timber Tax Rate (line 21 divided by line 17)
- 23 Billing Rate (line 18 minus line 22)
- 24 Calculated Tax for Extension for District (line 23 x line 17)
- 24a Gain from UR Division of Tax Rate Truncation
- 24b Gain or Loss from UR Division of Tax Across Counties
- 24c Net Tax for Extension (19 + 24a + 24b)
- 25 Actual Tax Extended for District
- 26 District's Gain/Loss from Individual Extension (25 - 24c)
- 27 District's Compression Loss (enter as a negative number)
- 28 **DISTRICT TAXES IMPOSED** (line 24c+line 26+line 27)

-	-	-	-	-
-	-	-	-	-
-	-	-	-	-
				-
				-
				-
				-
-	-	-	-	-
-	-	-	-	-
-	-	-	-	-
-	-	-	-	-

**Additional Taxes/Penalties**

- 29 Farmland (ORS 308A.703)
- 30 Forestland (ORS 308A.703)
- 31 Small Tract Forestland (STF) (ORS 308A.703)
- 32 Open Space (ORS 308.770)
- 33
- 34 Historic Property (ORS 358.525)
- 35 Other \_\_\_\_\_
- 36 Late Filing Fee County Only (ORS 308.302)
- 37 Roll Corrections (ORS 311.206), including omitted property/other roll corrections, but excluding roll corrections under ORS 311.208.
- 38 **TOTAL ADDITIONAL TAXES/PENALTIES** (lines 29 thru 37)
- 39 **TOTAL TO BE RECEIVED** (line 28 plus line 38)

				-
				-
				-
				-
				-
				-
				-
				-
				-
				-
				-
				-
				-
				-

- 40 Percentage Schedule (ORS 311.390)

				-
--	--	--	--	---



**Table 4a - Detail of Taxing District Levies**

**Tax Year 2023-24**

NOTE: Where urban renewal increment value impacts the district, report any reduced rate levies on a separate table 4a.

County: Washington

- 1 Taxing District Code
- 2 Taxing District Name (Co. No.)
- 3 Counties in which District lies

340006940
<b>Tualatin Valley Water District - Perm Rate</b>

	Permanent	Local Option	"Gap" Bonds or UR Special Levy	Bonds	
4 Levy Approved <u>Before</u> or <u>After</u> 10/6/01	-	-	-	-	-
	<b>Inside M5 Limit</b>	<b>Inside M5 Limit</b>	<b>Inside M5 Limit</b>	<b>Outside M5 Limit</b>	<b>TOTAL</b>

**Ad Valorem Tax Levies**

5 Permanent Levy (if dollar amount)	-				-
6 Local Option Levy (if dollar amount)		-			-
7 "GAP" Bond Levy			-		-
8 Urban Renewal Special Levy			-		-
9 Bond Levy				-	-
10 <b>TOTAL DOLLAR LEVY</b> (add lines 5 thru 9)	-	-	-	-	-

**Adjustments**

11 Amount Raised in Other Counties	-	-	-	-	-
12 <b>NET DOLLAR LEVY FOR TAX RATE</b> (line 10 minus line 11)	-	-	-	-	-

**Taxable Property Value** (if an urban renewal plan is involved, report reduced rate levies separately)

13 Total Assessed Value	30,035,036,732
14 Add: Non-Profit Housing Value	-
15 Add: Fish and Wildlife Value	-
16 Subtract: Urban Renewal Increment (amt. used only)	156,667,515
17 <b>VALUE TO COMPUTE THE TAX RATE</b>	29,878,369,217

**Tax Computations**

18 Tax Rate (for dollar levies, line 12 divided by line 17)	-	-	-	-	-
19 Amount Tax Rate Will Raise (line 17 times line 18)	-	-	-	-	-
20 Truncation Loss (for dollar levies only) (line 19 minus line 12)	-	-	-	-	-
21 Total Timber Offset Amount (county district only)					
22 Timber Tax Rate (line 21 divided by line 17)					
23 Billing Rate (line 18 minus line 22)					
24 Calculated Tax for Extension for District (line 23 x line 17)					
24a Gain from UR Division of Tax Rate Truncation	-	-	-	-	-
24b Gain or Loss from UR Division of Tax Across Counties	-	-	-	-	-
24c Net Tax for Extension (19 + 24a + 24b)	-	-	-	-	-
25 Actual Tax Extended for District	-	-	-	-	-
26 District's Gain/Loss from Individual Extension (25 - 24c)	-	-	-	-	-
27 District's Compression Loss (enter as a negative number)	-	-	-	-	-
28 <b>DISTRICT TAXES IMPOSED</b> (line 24c+line 26+line 27)	-	-	-	-	-

**Additional Taxes/Penalties**

29 Farmland (ORS 308A.703)	-
30 Forestland (ORS 308A.703)	-
31 Small Tract Forestland (STF) (ORS 308A.703)	-
32 Open Space (ORS 308.770)	-
33	-
34 Historic Property (ORS 358.525)	-
35 Other _____	-
36 Late Filing Fee County Only (ORS 308.302)	-
37 Roll Corrections (ORS 311.206), including omitted property/other roll corrections, but excluding roll corrections under ORS 311.208.	-
38 <b>TOTAL ADDITIONAL TAXES/PENALTIES</b> (lines 29 thru 37)	-
39 <b>TOTAL TO BE RECEIVED</b> (line 28 plus line 38)	-

40 Percentage Schedule (ORS 311.390)	-
--------------------------------------	---

**Table 4a - Detail of Taxing District Levies**

**Tax Year 2023-24**

NOTE: Where urban renewal increment value impacts the district, report any reduced rate levies on a separate table 4a.

County: Washington

- 1 Taxing District Code
- 2 Taxing District Name (Co. No.)
- 3 Counties in which District lies

340006170				
<b>West Slope Water District - Perm Rate</b>				
Multnomah				

	Permanent	Local Option	"Gap" Bonds or UR Special Levy	Bonds	TOTAL
	Inside M5 Limit	Inside M5 Limit	Inside M5 Limit	Outside M5 Limit	
4 Levy Approved <u>Before</u> or <u>After</u> 10/6/01		-		-	

**Ad Valorem Tax Levies**

5 Permanent Levy (if dollar amount)	-				-
6 Local Option Levy (if dollar amount)		-			-
7 "GAP" Bond Levy			-		-
8 Urban Renewal Special Levy			-		-
9 Bond Levy				-	-
10 <b>TOTAL DOLLAR LEVY</b> (add lines 5 thru 9)	-	-	-	-	-

**Adjustments**

11 Amount Raised in Other Counties	-	-	-	-	-
12 <b>NET DOLLAR LEVY FOR TAX RATE</b> (line 10 minus line 11)	-	-	-	-	-

**Taxable Property Value** (if an urban renewal plan is involved, report reduced rate levies separately)

13 Total Assessed Value	1,663,460,919
14 Add: Non-Profit Housing Value	-
15 Add: Fish and Wildlife Value	-
16 Subtract: Urban Renewal Increment (amt. used only)	234,810
17 <b>VALUE TO COMPUTE THE TAX RATE</b>	1,663,226,109

**Tax Computations**

18 Tax Rate (for dollar levies, line 12 divided by line 17)	-	-	-	-	-
19 Amount Tax Rate Will Raise (line 17 times line 18)	-	-	-	-	-
20 Truncation Loss (for dollar levies only) (line 19 minus line 12)	-	-	-	-	-
21 Total Timber Offset Amount (county district only)					
22 Timber Tax Rate (line 21 divided by line 17)					
23 Billing Rate (line 18 minus line 22)					
24 Calculated Tax for Extension for District (line 23 x line 17)					
24a Gain from UR Division of Tax Rate Truncation	-	-	-	-	-
24b Gain or Loss from UR Division of Tax Across Counties	-	-	-	-	-
24c Net Tax for Extension (19 + 24a + 24b)	-	-	-	-	-
25 Actual Tax Extended for District	-	-	-	-	-
26 District's Gain/Loss from Individual Extension (25 - 24c)	-	-	-	-	-
27 District's Compression Loss (enter as a negative number)	-	-	-	-	-
28 <b>DISTRICT TAXES IMPOSED</b> (line 24c+line 26+line 27)	-	-	-	-	-

**Additional Taxes/Penalties**

29 Farmland (ORS 308A.703)	-
30 Forestland (ORS 308A.703)	-
31 Small Tract Forestland (STF) (ORS 308A.703)	-
32 Open Space (ORS 308.770)	-
33	
34 Historic Property (ORS 358.525)	-
35 Other _____	-
36 Late Filing Fee County Only (ORS 308.302)	-
37 Roll Corrections (ORS 311.206), including omitted property/other roll corrections, but excluding roll corrections under ORS 311.208.	-
38 <b>TOTAL ADDITIONAL TAXES/PENALTIES</b> (lines 29 thru 37)	-
39 <b>TOTAL TO BE RECEIVED</b> (line 28 plus line 38)	-

40 Percentage Schedule (ORS 311.390)	-
--------------------------------------	---

**Table 4a - Detail of Taxing District Levies**

**Tax Year 2023-24**

NOTE: Where urban renewal increment value impacts the district, report any reduced rate levies on a separate table 4a.

County: Washington

- 1 Taxing District Code
- 2 Taxing District Name (Co. No.)
- 3 Counties in which District lies

340006190 <b>Wolsborn Farms Water District - Perm Rate</b>
---

	Permanent	Local Option	"Gap" Bonds or UR Special Levy	Bonds	
4 Levy Approved <u>Before</u> or <u>After</u> 10/6/01	-	-	-	-	-
	Inside M5 Limit	Inside M5 Limit	Inside M5 Limit	Outside M5 Limit	TOTAL

**Ad Valorem Tax Levies**

5 Permanent Levy (if dollar amount)	-				-
6 Local Option Levy (if dollar amount)		-			-
7 "GAP" Bond Levy			-		-
8 Urban Renewal Special Levy			-		-
9 Bond Levy				-	-
10 <b>TOTAL DOLLAR LEVY</b> (add lines 5 thru 9)	-	-	-	-	-

**Adjustments**

11 Amount Raised in Other Counties	-	-	-	-	-
12 <b>NET DOLLAR LEVY FOR TAX RATE</b> (line 10 minus line 11)	-	-	-	-	-

**Taxable Property Value** (if an urban renewal plan is involved, report reduced rate levies separately)

13 Total Assessed Value					14,114,540
14 Add: Non-Profit Housing Value					-
15 Add: Fish and Wildlife Value					-
16 Subtract: Urban Renewal Increment (amt. used only)					-
17 <b>VALUE TO COMPUTE THE TAX RATE</b>					14,114,540

**Tax Computations**

18 Tax Rate (for dollar levies, line 12 divided by line 17)	-	-	-	-	-
19 Amount Tax Rate Will Raise (line 17 times line 18)	-	-	-	-	-
20 Truncation Loss (for dollar levies only) (line 19 minus line 12)	-	-	-	-	-
21 Total Timber Offset Amount (county district only)					
22 Timber Tax Rate (line 21 divided by line 17)					
23 Billing Rate (line 18 minus line 22)					
24 Calculated Tax for Extension for District (line 23 x line 17)					
24a Gain from UR Division of Tax Rate Truncation	-	-	-	-	-
24b Gain or Loss from UR Division of Tax Across Counties	-	-	-	-	-
24c Net Tax for Extension (19 + 24a + 24b)	-	-	-	-	-
25 Actual Tax Extended for District	-	-	-	-	-
26 District's Gain/Loss from Individual Extension (25 - 24c)	-	-	-	-	-
27 District's Compression Loss (enter as a negative number)	-	-	-	-	-
28 <b>DISTRICT TAXES IMPOSED</b> (line 24c+line 26+line 27)	-	-	-	-	-

**Additional Taxes/Penalties**

29 Farmland (ORS 308A.703)					-
30 Forestland (ORS 308A.703)					-
31 Small Tract Forestland (STF) (ORS 308A.703)					-
32 Open Space (ORS 308.770)					-
33					-
34 Historic Property (ORS 358.525)					-
35 Other _____					-
36 Late Filing Fee County Only (ORS 308.302)					-
37 Roll Corrections (ORS 311.206), including omitted property/other roll corrections, but excluding roll corrections under ORS 311.208.					-
38 <b>TOTAL ADDITIONAL TAXES/PENALTIES</b> (lines 29 thru 37)					-
39 <b>TOTAL TO BE RECEIVED</b> (line 28 plus line 38)	-	-	-	-	-

40 Percentage Schedule (ORS 311.390)					-
--------------------------------------	--	--	--	--	---

**Table 4a - Detail of Taxing District Levies**

**Tax Year 2023-24**

NOTE: Where urban renewal increment value impacts the district, report any reduced rate levies on a separate table 4a.

**County: Washington**

- 1 Taxing District Code
- 2 Taxing District Name (Co. No.)
- 3 Counties in which District lies

340609000				
<b>Portland Community College - Perm Rate</b>				
Columbia-Multnomah-Clackamas-Yamhill				

	Permanent	Local Option	"Gap" Bonds or UR Special Levy	Bonds	TOTAL
	Inside M5 Limit	Inside M5 Limit	Inside M5 Limit	Outside M5 Limit	
4 Levy Approved <u>Before</u> or <u>After</u> 10/6/01		-		-	

**Ad Valorem Tax Levies**

5 Permanent Levy (if dollar amount)	-				-
6 Local Option Levy (if dollar amount)		-			-
7 "GAP" Bond Levy			-		-
8 Urban Renewal Special Levy			-		-
9 Bond Levy				-	-
10 <b>TOTAL DOLLAR LEVY</b> (add lines 5 thru 9)	-	-	-	-	-

**Adjustments**

11 Amount Raised in Other Counties	-	-	-	-	-
12 <b>NET DOLLAR LEVY FOR TAX RATE</b> (line 10 minus line 11)	-	-	-	-	-

**Taxable Property Value** (if an urban renewal plan is involved, report reduced rate levies separately)

13 Total Assessed Value					82,619,276,160
14 Add: Non-Profit Housing Value					-
15 Add: Fish and Wildlife Value					-
16 Subtract: Urban Renewal Increment (amt. used only)					2,700,960,865
17 <b>VALUE TO COMPUTE THE TAX RATE</b>					79,918,315,295

**Tax Computations**

18 Tax Rate (for dollar levies, line 12 divided by line 17)	0.2828	-	-	-	0.2828
19 Amount Tax Rate Will Raise (line 17 times line 18)	22,600,899.57	-	-	-	22,600,899.57
20 Truncation Loss (for dollar levies only) (line 19 minus line 12)	-	-	-	-	-
21 Total Timber Offset Amount (county district only)					
22 Timber Tax Rate (line 21 divided by line 17)					
23 Billing Rate (line 18 minus line 22)					
24 Calculated Tax for Extension for District (line 23 x line 17)					
24a Gain from UR Division of Tax Rate Truncation	4,997.67	-	-	-	4,997.67
24b Gain or Loss from UR Division of Tax Across Counties	(1,449.35)	-	-	-	(1,449.35)
24c Net Tax for Extension (19 + 24a + 24b)	22,604,447.89	-	-	-	22,604,447.89
25 Actual Tax Extended for District	22,604,447.18	-	-	-	22,604,447.18
26 District's Gain/Loss from Individual Extension (25 - 24c)	(0.71)	-	-	-	(0.71)
27 District's Compression Loss (enter as a negative number)	(53,766.05)	-	-	-	(53,766.05)
28 <b>DISTRICT TAXES IMPOSED</b> (line 24c+line 26+line 27)	22,550,681.13	-	-	-	22,550,681.13

**Additional Taxes/Penalties**

29 Farmland (ORS 308A.703)					40,994.19
30 Forestland (ORS 308A.703)					17,973.16
31 Small Tract Forestland (STF) (ORS 308A.703)					47.13
32 Open Space (ORS 308.770)					-
33					-
34 Historic Property (ORS 358.525)					-
35 Other _____					-
36 Late Filing Fee County Only (ORS 308.302)					-
37 Roll Corrections (ORS 311.206), including omitted property/other roll corrections, but excluding roll corrections under ORS 311.208.					33,099.93
38 <b>TOTAL ADDITIONAL TAXES/PENALTIES</b> (lines 29 thru 37)					92,114.41
39 <b>TOTAL TO BE RECEIVED</b> (line 28 plus line 38)	22,550,681.13	-	-	-	22,642,795.54

40 Percentage Schedule (ORS 311.390)					0.015346782380
--------------------------------------	--	--	--	--	----------------

**Table 4a - Detail of Taxing District Levies**

**Tax Year 2023-24**

NOTE: Where urban renewal increment value impacts the district, report any reduced rate levies on a separate table 4a.

County: Washington

- 1 Taxing District Code
- 2 Taxing District Name (Co. No.)
- 3 Counties in which District lies

340609000
<b>Portland Community College - Bond</b>
Columbia-Multnomah-Clackamas-Yamhill

	Permanent	Local Option	"Gap" Bonds or UR Special Levy	Bonds	TOTAL
	Inside M5 Limit	Inside M5 Limit	Inside M5 Limit	Outside M5 Limit	
4 Levy Approved <u>Before</u> or <u>After</u> 10/6/01		-		After	

**Ad Valorem Tax Levies**

5 Permanent Levy (if dollar amount)	-				-
6 Local Option Levy (if dollar amount)		-			-
7 "GAP" Bond Levy			-		-
8 Urban Renewal Special Levy			-		-
9 Bond Levy				61,183,618.00	61,183,618.00
10 <b>TOTAL DOLLAR LEVY</b> (add lines 5 thru 9)	-	-	-	61,183,618.00	61,183,618.00

**Adjustments**

11 Amount Raised in Other Counties	-	-	-	31,769,903.14	31,769,903.14
12 <b>NET DOLLAR LEVY FOR TAX RATE</b> (line 10 minus line 11)	-	-	-	29,413,714.86	29,413,714.86

**Taxable Property Value** (if an urban renewal plan is involved, report reduced rate levies separately)

13 Total Assessed Value					82,619,276,160
14 Add: Non-Profit Housing Value					-
15 Add: Fish and Wildlife Value					-
16 Subtract: Urban Renewal Increment (amt. used only)					-
17 <b>VALUE TO COMPUTE THE TAX RATE</b>					82,619,276,160

**Tax Computations**

18 Tax Rate (for dollar levies, line 12 divided by line 17)	-	-	-	0.3560	0.3560
19 Amount Tax Rate Will Raise (line 17 times line 18)	-	-	-	29,412,462.31	29,412,462.31
20 Truncation Loss (for dollar levies only) (line 19 minus line 12)	-	-	-	1,252.55	1,252.55
21 Total Timber Offset Amount (county district only)					
22 Timber Tax Rate (line 21 divided by line 17)					
23 Billing Rate (line 18 minus line 22)					
24 Calculated Tax for Extension for District (line 23 x line 17)					
24a Gain from UR Division of Tax Rate Truncation	-	-	-	-	-
24b Gain or Loss from UR Division of Tax Across Counties	-	-	-	(2,237.15)	(2,237.15)
24c Net Tax for Extension (19 + 24a + 24b)	-	-	-	29,410,225.16	29,410,225.16
25 Actual Tax Extended for District	-	-	-	29,410,229.97	29,410,229.97
26 District's Gain/Loss from Individual Extension (25 - 24c)	-	-	-	4.81	4.81
27 District's Compression Loss (enter as a negative number)	-	-	-		-
28 <b>DISTRICT TAXES IMPOSED</b> (line 24c+line 26+line 27)	-	-	-	29,410,229.97	29,410,229.97

**Additional Taxes/Penalties**

29 Farmland (ORS 308A.703)					54,062.68
30 Forestland (ORS 308A.703)					24,004.46
31 Small Tract Forestland (STF) (ORS 308A.703)					62.99
32 Open Space (ORS 308.770)					-
33					
34 Historic Property (ORS 358.525)					-
35 Other _____					-
36 Late Filing Fee County Only (ORS 308.302)					-
37 Roll Corrections (ORS 311.206), including omitted property/other roll corrections, but excluding roll corrections under ORS 311.208.					44,531.65
38 <b>TOTAL ADDITIONAL TAXES/PENALTIES</b> (lines 29 thru 37)					122,661.78
39 <b>TOTAL TO BE RECEIVED</b> (line 28 plus line 38)	-	-	-	29,410,229.97	29,532,891.75

40 Percentage Schedule (ORS 311.390)					0.020016736093
--------------------------------------	--	--	--	--	----------------

**Table 4a - Detail of Taxing District Levies**

**Tax Year 2023-24**

NOTE: Where urban renewal increment value impacts the district, report any reduced rate levies on a separate table 4a.

**County: Washington**

- 1 Taxing District Code
- 2 Taxing District Name (Co. No.)
- 3 Counties in which District lies

340503100 <b>Clackamas Education Services - Perm Rate</b> Multnomah-Clackamas
---

	Permanent	Local Option	"Gap" Bonds or UR Special Levy	Bonds	
4 Levy Approved <u>Before</u> or <u>After</u> 10/6/01		-		-	
	<b>Inside M5 Limit</b>	<b>Inside M5 Limit</b>	<b>Inside M5 Limit</b>	<b>Outside M5 Limit</b>	<b>TOTAL</b>

**Ad Valorem Tax Levies**

5 Permanent Levy (if dollar amount)	-				-
6 Local Option Levy (if dollar amount)		-			-
7 "GAP" Bond Levy			-		-
8 Urban Renewal Special Levy			-		-
9 Bond Levy				-	-
10 <b>TOTAL DOLLAR LEVY</b> (add lines 5 thru 9)	-	-	-	-	-

**Adjustments**

11 Amount Raised in Other Counties	-	-	-	-	-
12 <b>NET DOLLAR LEVY FOR TAX RATE</b> (line 10 minus line 11)	-	-	-	-	-

**Taxable Property Value** (if an urban renewal plan is involved, report reduced rate levies separately)

13 Total Assessed Value		232,972,761
14 Add: Non-Profit Housing Value		-
15 Add: Fish and Wildlife Value		-
16 Subtract: Urban Renewal Increment (amt. used only)		-
17 <b>VALUE TO COMPUTE THE TAX RATE</b>		232,972,761

**Tax Computations**

18 Tax Rate (for dollar levies, line 12 divided by line 17)	0.3687	-	-	-	0.3687
19 Amount Tax Rate Will Raise (line 17 times line 18)	85,897.06	-	-	-	85,897.06
20 Truncation Loss (for dollar levies only) (line 19 minus line 12)	-	-	-	-	-
21 Total Timber Offset Amount (county district only)					
22 Timber Tax Rate (line 21 divided by line 17)					
23 Billing Rate (line 18 minus line 22)					
24 Calculated Tax for Extension for District (line 23 x line 17)					
24a Gain from UR Division of Tax Rate Truncation	-	-	-	-	-
24b Gain or Loss from UR Division of Tax Across Counties	(2,228.59)	-	-	-	(2,228.59)
24c Net Tax for Extension (19 + 24a + 24b)	83,668.47	-	-	-	83,668.47
25 Actual Tax Extended for District	83,668.57	-	-	-	83,668.57
26 District's Gain/Loss from Individual Extension (25 - 24c)	0.10	-	-	-	0.10
27 District's Compression Loss (enter as a negative number)	(421.72)	-	-	-	(421.72)
28 <b>DISTRICT TAXES IMPOSED</b> (line 24c+line 26+line 27)	83,246.85	-	-	-	83,246.85

**Additional Taxes/Penalties**

29 Farmland (ORS 308A.703)		-
30 Forestland (ORS 308A.703)		-
31 Small Tract Forestland (STF) (ORS 308A.703)		-
32 Open Space (ORS 308.770)		-
33		-
34 Historic Property (ORS 358.525)		-
35 Other _____		-
36 Late Filing Fee County Only (ORS 308.302)		-
37 Roll Corrections (ORS 311.206), including omitted property/other roll corrections, but excluding roll corrections under ORS 311.208.		14.80
38 <b>TOTAL ADDITIONAL TAXES/PENALTIES</b> (lines 29 thru 37)		14.80
39 <b>TOTAL TO BE RECEIVED</b> (line 28 plus line 38)	83,246.85	83,261.65

40 Percentage Schedule (ORS 311.390)		0.000056432891
--------------------------------------	--	----------------

**Table 4a - Detail of Taxing District Levies**  
**Tax Year 2023-24**

NOTE: Where urban renewal increment value impacts the district, report any reduced rate levies on a separate table 4a.

County: **Washington**

- 1 Taxing District Code
- 2 Taxing District Name (Co. No.)
- 3 Counties in which District lies

340526100				
<b>Multnomah Education Services - Perm Rate</b>				
Multnomah-Clackamas				

	Permanent	Local Option	"Gap" Bonds or UR Special Levy	Bonds	TOTAL
	Inside M5 Limit	Inside M5 Limit	Inside M5 Limit	Outside M5 Limit	
4 Levy Approved <u>Before</u> or <u>After</u> 10/6/01		-		-	

**Ad Valorem Tax Levies**

5 Permanent Levy (if dollar amount)	-				-
6 Local Option Levy (if dollar amount)		-			-
7 "GAP" Bond Levy			-		-
8 Urban Renewal Special Levy			-		-
9 Bond Levy				-	-
10 <b>TOTAL DOLLAR LEVY</b> (add lines 5 thru 9)	-	-	-	-	-

**Adjustments**

11 Amount Raised in Other Counties	-	-	-	-	-
12 <b>NET DOLLAR LEVY FOR TAX RATE</b> (line 10 minus line 11)	-	-	-	-	-

**Taxable Property Value** (if an urban renewal plan is involved, report reduced rate levies separately)

13 Total Assessed Value					429,453,912
14 Add: Non-Profit Housing Value					-
15 Add: Fish and Wildlife Value					-
16 Subtract: Urban Renewal Increment (amt. used only)					-
17 <b>VALUE TO COMPUTE THE TAX RATE</b>					429,453,912

**Tax Computations**

18 Tax Rate (for dollar levies, line 12 divided by line 17)	0.4576	-	-	-	0.4576
19 Amount Tax Rate Will Raise (line 17 times line 18)	196,518.11	-	-	-	196,518.11
20 Truncation Loss (for dollar levies only) (line 19 minus line 12)	-	-	-	-	-
21 Total Timber Offset Amount (county district only)					
22 Timber Tax Rate (line 21 divided by line 17)					
23 Billing Rate (line 18 minus line 22)					
24 Calculated Tax for Extension for District (line 23 x line 17)					
24a Gain from UR Division of Tax Rate Truncation	-	-	-	-	-
24b Gain or Loss from UR Division of Tax Across Counties	(1,397.66)	-	-	-	(1,397.66)
24c Net Tax for Extension (19 + 24a + 24b)	195,120.45	-	-	-	195,120.45
25 Actual Tax Extended for District	195,120.47	-	-	-	195,120.47
26 District's Gain/Loss from Individual Extension (25 - 24c)	0.02	-	-	-	0.02
27 District's Compression Loss (enter as a negative number)	(481.54)	-	-	-	(481.54)
28 <b>DISTRICT TAXES IMPOSED</b> (line 24c+line 26+line 27)	194,638.93	-	-	-	194,638.93

**Additional Taxes/Penalties**

29 Farmland (ORS 308A.703)					-
30 Forestland (ORS 308A.703)					-
31 Small Tract Forestland (STF) (ORS 308A.703)					-
32 Open Space (ORS 308.770)					-
33					
34 Historic Property (ORS 358.525)					-
35 Other _____					-
36 Late Filing Fee County Only (ORS 308.302)					-
37 Roll Corrections (ORS 311.206), including omitted property/other roll corrections, but excluding roll corrections under ORS 311.208.					-
38 <b>TOTAL ADDITIONAL TAXES/PENALTIES</b> (lines 29 thru 37)					-
39 <b>TOTAL TO BE RECEIVED</b> (line 28 plus line 38)	194,638.93	-	-	-	194,638.93

40 Percentage Schedule (ORS 311.390)					0.000131921931
--------------------------------------	--	--	--	--	----------------

**Table 4a - Detail of Taxing District Levies**

**Tax Year 2023-24**

NOTE: Where urban renewal increment value impacts the district, report any reduced rate levies on a separate table 4a.

**County: Washington**

- 1 Taxing District Code
- 2 Taxing District Name (Co. No.)
- 3 Counties in which District lies

340505000 <b>NW Regional Education Services - Perm Rate</b> Multnomah-Clackamas-Columbia-Clatsop-Tillamook-Yamhill
--

4 Levy Approved <u>Before</u> or <u>After</u> 10/6/01	Permanent	Local Option	"Gap" Bonds or UR Special Levy	Bonds	TOTAL
	Inside M5 Limit	Inside M5 Limit	Inside M5 Limit	Outside M5 Limit	
	-	-	-	-	-

**Ad Valorem Tax Levies**

5 Permanent Levy (if dollar amount)	-				-
6 Local Option Levy (if dollar amount)		-			-
7 "GAP" Bond Levy			-		-
8 Urban Renewal Special Levy			-		-
9 Bond Levy				-	-
10 <b>TOTAL DOLLAR LEVY</b> (add lines 5 thru 9)	-	-	-	-	-

**Adjustments**

11 Amount Raised in Other Counties	-	-	-	-	-
12 <b>NET DOLLAR LEVY FOR TAX RATE</b> (line 10 minus line 11)	-	-	-	-	-

**Taxable Property Value** (if an urban renewal plan is involved, report reduced rate levies separately)

13 Total Assessed Value	81,778,202,639
14 Add: Non-Profit Housing Value	-
15 Add: Fish and Wildlife Value	-
16 Subtract: Urban Renewal Increment (amt. used only)	2,700,960,865
17 <b>VALUE TO COMPUTE THE TAX RATE</b>	79,077,241,774

**Tax Computations**

18 Tax Rate (for dollar levies, line 12 divided by line 17)	0.1538	-	-	-	0.1538
19 Amount Tax Rate Will Raise (line 17 times line 18)	12,162,079.78	-	-	-	12,162,079.78
20 Truncation Loss (for dollar levies only) (line 19 minus line 12)	-	-	-	-	-
21 Total Timber Offset Amount (county district only)					
22 Timber Tax Rate (line 21 divided by line 17)					
23 Billing Rate (line 18 minus line 22)					
24 Calculated Tax for Extension for District (line 23 x line 17)					
24a Gain from UR Division of Tax Rate Truncation	4,231.34	-	-	-	4,231.34
24b Gain or Loss from UR Division of Tax Across Counties	1,334.13	-	-	-	1,334.13
24c Net Tax for Extension (19 + 24a + 24b)	12,167,645.25	-	-	-	12,167,645.25
25 Actual Tax Extended for District	12,167,642.40	-	-	-	12,167,642.40
26 District's Gain/Loss from Individual Extension (25 - 24c)	(2.85)	-	-	-	(2.85)
27 District's Compression Loss (enter as a negative number)	(28,874.52)	-	-	-	(28,874.52)
28 <b>DISTRICT TAXES IMPOSED</b> (line 24c+line 26+line 27)	12,138,767.88	-	-	-	12,138,767.88

**Additional Taxes/Penalties**

29 Farmland (ORS 308A.703)	22,296.82
30 Forestland (ORS 308A.703)	9,655.77
31 Small Tract Forestland (STF) (ORS 308A.703)	25.64
32 Open Space (ORS 308.770)	-
33	-
34 Historic Property (ORS 358.525)	-
35 Other _____	-
36 Late Filing Fee County Only (ORS 308.302)	-
37 Roll Corrections (ORS 311.206), including omitted property/other roll corrections, but excluding roll corrections under ORS 311.208.	17,966.86
38 <b>TOTAL ADDITIONAL TAXES/PENALTIES</b> (lines 29 thru 37)	49,945.09
39 <b>TOTAL TO BE RECEIVED</b> (line 28 plus line 38)	12,138,767.88

40 Percentage Schedule (ORS 311.390)	0.008261238110
--------------------------------------	----------------



**Table 4a - Detail of Taxing District Levies**

**Tax Year 2023-24**

NOTE: Where urban renewal increment value impacts the district, report any reduced rate levies on a separate table 4a.

**County: Washington**

- 1 Taxing District Code
- 2 Taxing District Name (Co. No.)
- 3 Counties in which District lies

340527000
<b>Willamette Education Services - Perm Rate</b>
Clackamas-Tillamook-Yamhill-Polk-Marion-Benton-Linn

	Permanent	Local Option	"Gap" Bonds or UR Special Levy	Bonds	
4 Levy Approved <u>Before</u> or <u>After</u> 10/6/01		-		-	
	<b>Inside M5 Limit</b>	<b>Inside M5 Limit</b>	<b>Inside M5 Limit</b>	<b>Outside M5 Limit</b>	<b>TOTAL</b>

**Ad Valorem Tax Levies**

5 Permanent Levy (if dollar amount)	-				-
6 Local Option Levy (if dollar amount)		-			-
7 "GAP" Bond Levy			-		-
8 Urban Renewal Special Levy			-		-
9 Bond Levy				-	-
10 <b>TOTAL DOLLAR LEVY</b> (add lines 5 thru 9)	-	-	-	-	-

**Adjustments**

11 Amount Raised in Other Counties	-	-	-	-	-
12 <b>NET DOLLAR LEVY FOR TAX RATE</b> (line 10 minus line 11)	-	-	-	-	-

**Taxable Property Value** (if an urban renewal plan is involved, report reduced rate levies separately)

13 Total Assessed Value		178,646,848
14 Add: Non-Profit Housing Value		-
15 Add: Fish and Wildlife Value		-
16 Subtract: Urban Renewal Increment (amt. used only)		-
17 <b>VALUE TO COMPUTE THE TAX RATE</b>		178,646,848

**Tax Computations**

18 Tax Rate (for dollar levies, line 12 divided by line 17)	0.2967	-	-	-	0.2967
19 Amount Tax Rate Will Raise (line 17 times line 18)	53,004.52	-	-	-	53,004.52
20 Truncation Loss (for dollar levies only) (line 19 minus line 12)	-	-	-	-	-
21 Total Timber Offset Amount (county district only)					
22 Timber Tax Rate (line 21 divided by line 17)					
23 Billing Rate (line 18 minus line 22)					
24 Calculated Tax for Extension for District (line 23 x line 17)					
24a Gain from UR Division of Tax Rate Truncation	-	-	-	-	-
24b Gain or Loss from UR Division of Tax Across Counties	-	-	-	-	-
24c Net Tax for Extension (19 + 24a + 24b)	53,004.52	-	-	-	53,004.52
25 Actual Tax Extended for District	53,004.55	-	-	-	53,004.55
26 District's Gain/Loss from Individual Extension (25 - 24c)	0.03	-	-	-	0.03
27 District's Compression Loss (enter as a negative number)	(111.44)	-	-	-	(111.44)
28 <b>DISTRICT TAXES IMPOSED</b> (line 24c+line 26+line 27)	52,893.11	-	-	-	52,893.11

**Additional Taxes/Penalties**

29 Farmland (ORS 308A.703)		-
30 Forestland (ORS 308A.703)		233.77
31 Small Tract Forestland (STF) (ORS 308A.703)		-
32 Open Space (ORS 308.770)		-
33		-
34 Historic Property (ORS 358.525)		-
35 Other _____		-
36 Late Filing Fee County Only (ORS 308.302)		-
37 Roll Corrections (ORS 311.206), including omitted property/other roll corrections, but excluding roll corrections under ORS 311.208.		-
38 <b>TOTAL ADDITIONAL TAXES/PENALTIES</b> (lines 29 thru 37)		233.77
39 <b>TOTAL TO BE RECEIVED</b> (line 28 plus line 38)	52,893.11	53,126.88

40 Percentage Schedule (ORS 311.390)		0.000036008216
--------------------------------------	--	----------------

**Table 4a - Detail of Taxing District Levies**  
**Tax Year 2023-24**

NOTE: Where urban renewal increment value impacts the district, report any reduced rate levies on a separate table 4a.

County: Washington

- 1 Taxing District Code
- 2 Taxing District Name (Co. No.)
- 3 Counties in which District lies

340411000				
<b>Banks School District - Perm Rate</b>				

	Permanent	Local Option	"Gap" Bonds or UR Special Levy	Bonds	
4 Levy Approved <u>Before</u> or <u>After</u> 10/6/01		-		-	
	<b>Inside M5 Limit</b>	<b>Inside M5 Limit</b>	<b>Inside M5 Limit</b>	<b>Outside M5 Limit</b>	<b>TOTAL</b>

**Ad Valorem Tax Levies**

5 Permanent Levy (if dollar amount)	-				-
6 Local Option Levy (if dollar amount)		-			-
7 "GAP" Bond Levy			-		-
8 Urban Renewal Special Levy			-		-
9 Bond Levy				-	-
10 <b>TOTAL DOLLAR LEVY</b> (add lines 5 thru 9)	-	-	-	-	-

**Adjustments**

11 Amount Raised in Other Counties	-	-	-	-	-
12 <b>NET DOLLAR LEVY FOR TAX RATE</b> (line 10 minus line 11)	-	-	-	-	-

**Taxable Property Value** (if an urban renewal plan is involved, report reduced rate levies separately)

13 Total Assessed Value	783,691,904
14 Add: Non-Profit Housing Value	-
15 Add: Fish and Wildlife Value	-
16 Subtract: Urban Renewal Increment (amt. used only)	9,442,297
17 <b>VALUE TO COMPUTE THE TAX RATE</b>	774,249,607

**Tax Computations**

18 Tax Rate (for dollar levies, line 12 divided by line 17)	5.0152	-	-	-	5.0152
19 Amount Tax Rate Will Raise (line 17 times line 18)	3,883,016.63	-	-	-	3,883,016.63
20 Truncation Loss (for dollar levies only) (line 19 minus line 12)	-	-	-	-	-
21 Total Timber Offset Amount (county district only)					
22 Timber Tax Rate (line 21 divided by line 17)					
23 Billing Rate (line 18 minus line 22)					
24 Calculated Tax for Extension for District (line 23 x line 17)					
24a Gain from UR Division of Tax Rate Truncation	0.80	-	-	-	0.80
24b Gain or Loss from UR Division of Tax Across Counties	-	-	-	-	-
24c Net Tax for Extension (19 + 24a + 24b)	3,883,017.43	-	-	-	3,883,017.43
25 Actual Tax Extended for District	3,883,017.29	-	-	-	3,883,017.29
26 District's Gain/Loss from Individual Extension (25 - 24c)	(0.14)	-	-	-	(0.14)
27 District's Compression Loss (enter as a negative number)	(20,312.41)	-	-	-	(20,312.41)
28 <b>DISTRICT TAXES IMPOSED</b> (line 24c+line 26+line 27)	3,862,704.88	-	-	-	3,862,704.88

**Additional Taxes/Penalties**

29 Farmland (ORS 308A.703)	10,083.80
30 Forestland (ORS 308A.703)	-
31 Small Tract Forestland (STF) (ORS 308A.703)	171.18
32 Open Space (ORS 308.770)	-
33	-
34 Historic Property (ORS 358.525)	-
35 Other _____	-
36 Late Filing Fee County Only (ORS 308.302)	-
37 Roll Corrections (ORS 311.206), including omitted property/other roll corrections, but excluding roll corrections under ORS 311.208.	12,163.18
38 <b>TOTAL ADDITIONAL TAXES/PENALTIES</b> (lines 29 thru 37)	22,418.16
39 <b>TOTAL TO BE RECEIVED</b> (line 28 plus line 38)	3,862,704.88

40 Percentage Schedule (ORS 311.390)	0.002633249843
--------------------------------------	----------------

**Table 4a - Detail of Taxing District Levies**  
**Tax Year 2023-24**

NOTE: Where urban renewal increment value impacts the district, report any reduced rate levies on a separate table 4a.

County: Washington

- 1 Taxing District Code
- 2 Taxing District Name (Co. No.)
- 3 Counties in which District lies

340411000 <b>Banks School District - Bond</b>
--

	Permanent	Local Option	"Gap" Bonds or UR Special Levy	Bonds After	TOTAL
	Inside M5 Limit	Inside M5 Limit	Inside M5 Limit	Outside M5 Limit	

**Ad Valorem Tax Levies**

5 Permanent Levy (if dollar amount)	-				-
6 Local Option Levy (if dollar amount)		-			-
7 "GAP" Bond Levy			-		-
8 Urban Renewal Special Levy			-		-
9 Bond Levy				1,410,000.00	1,410,000.00
10 <b>TOTAL DOLLAR LEVY</b> (add lines 5 thru 9)	-	-	-	1,410,000.00	1,410,000.00

**Adjustments**

11 Amount Raised in Other Counties	-	-	-	-	-
12 <b>NET DOLLAR LEVY FOR TAX RATE</b> (line 10 minus line 11)	-	-	-	1,410,000.00	1,410,000.00

**Taxable Property Value** (if an urban renewal plan is involved, report reduced rate levies separately)

13 Total Assessed Value					783,691,904
14 Add: Non-Profit Housing Value					-
15 Add: Fish and Wildlife Value					-
16 Subtract: Urban Renewal Increment (amt. used only)					-
17 <b>VALUE TO COMPUTE THE TAX RATE</b>					783,691,904

**Tax Computations**

18 Tax Rate (for dollar levies, line 12 divided by line 17)	-	-	-	1.7991	1.7991
19 Amount Tax Rate Will Raise (line 17 times line 18)	-	-	-	1,409,940.10	1,409,940.10
20 Truncation Loss (for dollar levies only) (line 19 minus line 12)	-	-	-	59.90	59.90
21 Total Timber Offset Amount (county district only)					
22 Timber Tax Rate (line 21 divided by line 17)					
23 Billing Rate (line 18 minus line 22)					
24 Calculated Tax for Extension for District (line 23 x line 17)					
24a Gain from UR Division of Tax Rate Truncation	-	-	-	-	-
24b Gain or Loss from UR Division of Tax Across Counties	-	-	-	-	-
24c Net Tax for Extension (19 + 24a + 24b)	-	-	-	1,409,940.10	1,409,940.10
25 Actual Tax Extended for District	-	-	-	1,409,940.25	1,409,940.25
26 District's Gain/Loss from Individual Extension (25 - 24c)	-	-	-	0.15	0.15
27 District's Compression Loss (enter as a negative number)	-	-	-		-
28 <b>DISTRICT TAXES IMPOSED</b> (line 24c+line 26+line 27)	-	-	-	1,409,940.25	1,409,940.25

**Additional Taxes/Penalties**

29 Farmland (ORS 308A.703)					3,617.36
30 Forestland (ORS 308A.703)					-
31 Small Tract Forestland (STF) (ORS 308A.703)					61.41
32 Open Space (ORS 308.770)					-
33					
34 Historic Property (ORS 358.525)					-
35 Other _____					-
36 Late Filing Fee County Only (ORS 308.302)					-
37 Roll Corrections (ORS 311.206), including omitted property/other roll corrections, but excluding roll corrections under ORS 311.208.					4,372.88
38 <b>TOTAL ADDITIONAL TAXES/PENALTIES</b> (lines 29 thru 37)					8,051.65
39 <b>TOTAL TO BE RECEIVED</b> (line 28 plus line 38)	-	-	-	1,409,940.25	1,417,991.90

40 Percentage Schedule (ORS 311.390)					0.000961083320
--------------------------------------	--	--	--	--	----------------

**Table 4a - Detail of Taxing District Levies**

**Tax Year 2023-24**

NOTE: Where urban renewal increment value impacts the district, report any reduced rate levies on a separate table 4a.

**County: Washington**

- 1 Taxing District Code
- 2 Taxing District Name (Co. No.)
- 3 Counties in which District lies

340416000
<b>Beaverton School District - Perm Rate</b>
Multnomah

	Permanent	Local Option	"Gap" Bonds or UR Special Levy	Bonds	
4 Levy Approved <u>Before</u> or <u>After</u> 10/6/01		-		-	
	<b>Inside M5 Limit</b>	<b>Inside M5 Limit</b>	<b>Inside M5 Limit</b>	<b>Outside M5 Limit</b>	<b>TOTAL</b>

**Ad Valorem Tax Levies**

5 Permanent Levy (if dollar amount)	-				-
6 Local Option Levy (if dollar amount)		-			-
7 "GAP" Bond Levy			-		-
8 Urban Renewal Special Levy			-		-
9 Bond Levy				-	-
10 <b>TOTAL DOLLAR LEVY</b> (add lines 5 thru 9)	-	-	-	-	-

**Adjustments**

11 Amount Raised in Other Counties	-	-	-	-	-
12 <b>NET DOLLAR LEVY FOR TAX RATE</b> (line 10 minus line 11)	-	-	-	-	-

**Taxable Property Value** (if an urban renewal plan is involved, report reduced rate levies separately)

13 Total Assessed Value	37,577,176,598
14 Add: Non-Profit Housing Value	-
15 Add: Fish and Wildlife Value	-
16 Subtract: Urban Renewal Increment (amt. used only)	473,183,952
17 <b>VALUE TO COMPUTE THE TAX RATE</b>	37,103,992,646

**Tax Computations**

18 Tax Rate (for dollar levies, line 12 divided by line 17)	4.6930	-	-	-	4.6930
19 Amount Tax Rate Will Raise (line 17 times line 18)	174,129,037.49	-	-	-	174,129,037.49
20 Truncation Loss (for dollar levies only) (line 19 minus line 12)	-	-	-	-	-
21 Total Timber Offset Amount (county district only)					
22 Timber Tax Rate (line 21 divided by line 17)					
23 Billing Rate (line 18 minus line 22)					
24 Calculated Tax for Extension for District (line 23 x line 17)					
24a Gain from UR Division of Tax Rate Truncation	213.86	-	-	-	213.86
24b Gain or Loss from UR Division of Tax Across Counties	-	-	-	-	-
24c Net Tax for Extension (19 + 24a + 24b)	174,129,251.35	-	-	-	174,129,251.35
25 Actual Tax Extended for District	174,129,250.62	-	-	-	174,129,250.62
26 District's Gain/Loss from Individual Extension (25 - 24c)	(0.73)	-	-	-	(0.73)
27 District's Compression Loss (enter as a negative number)	(215,467.96)	-	-	-	(215,467.96)
28 <b>DISTRICT TAXES IMPOSED</b> (line 24c+line 26+line 27)	173,913,782.66	-	-	-	173,913,782.66

**Additional Taxes/Penalties**

29 Farmland (ORS 308A.703)	101,029.07
30 Forestland (ORS 308A.703)	16,635.52
31 Small Tract Forestland (STF) (ORS 308A.703)	-
32 Open Space (ORS 308.770)	-
33	-
34 Historic Property (ORS 358.525)	-
35 Other _____	-
36 Late Filing Fee County Only (ORS 308.302)	-
37 Roll Corrections (ORS 311.206), including omitted property/other roll corrections, but excluding roll corrections under ORS 311.208.	65,475.32
38 <b>TOTAL ADDITIONAL TAXES/PENALTIES</b> (lines 29 thru 37)	183,139.91
39 <b>TOTAL TO BE RECEIVED</b> (line 28 plus line 38)	174,096,922.57

40 Percentage Schedule (ORS 311.390)	0.117999015580
--------------------------------------	----------------

**Table 4a - Detail of Taxing District Levies**

**Tax Year 2023-24**

NOTE: Where urban renewal increment value impacts the district, report any reduced rate levies on a separate table 4a.

County: Washington

- 1 Taxing District Code
- 2 Taxing District Name (Co. No.)
- 3 Counties in which District lies

340416000
<b>Beaverton School District - Local Option - Bond After</b>
Multnomah

- 4 Levy Approved Before or After 10/6/01

Permanent	Local Option	"Gap" Bonds or UR Special Levy	Bonds	
Inside M5 Limit	Inside M5 Limit	Inside M5 Limit	Outside M5 Limit	TOTAL

**Ad Valorem Tax Levies**

- 5 Permanent Levy (if dollar amount)
- 6 Local Option Levy (if dollar amount)
- 7 "GAP" Bond Levy
- 8 Urban Renewal Special Levy
- 9 Bond Levy
- 10 **TOTAL DOLLAR LEVY** (add lines 5 thru 9)

-	-	-	82,399,079.00	-
-	-	-	82,399,079.00	-
-	-	-	82,399,079.00	82,399,079.00

**Adjustments**

- 11 Amount Raised in Other Counties
- 12 **NET DOLLAR LEVY FOR TAX RATE** (line 10 minus line 11)

-	-	-	276,053.12	276,053.12
-	-	-	82,123,025.88	82,123,025.88

**Taxable Property Value** (if an urban renewal plan is involved, report reduced rate levies separately)

- 13 Total Assessed Value
- 14 Add: Non-Profit Housing Value
- 15 Add: Fish and Wildlife Value
- 16 Subtract: Urban Renewal Increment (amt. used only)
- 17 **VALUE TO COMPUTE THE TAX RATE**

	37,577,176.598
	-
	-
	-
	37,577,176.598

**Tax Computations**

- 18 Tax Rate (for dollar levies, line 12 divided by line 17)
- 19 Amount Tax Rate Will Raise (line 17 times line 18)
- 20 Truncation Loss (for dollar levies only) (line 19 minus line 12)
- 21 Total Timber Offset Amount (county district only)
- 22 Timber Tax Rate (line 21 divided by line 17)
- 23 Billing Rate (line 18 minus line 22)
- 24 Calculated Tax for Extension for District (line 23 x line 17)
- 24a Gain from UR Division of Tax Rate Truncation
- 24b Gain or Loss from UR Division of Tax Across Counties
- 24c Net Tax for Extension (19 + 24a + 24b)
- 25 Actual Tax Extended for District
- 26 District's Gain/Loss from Individual Extension (25 - 24c)
- 27 District's Compression Loss (enter as a negative number)
- 28 **DISTRICT TAXES IMPOSED** (line 24c+line 26+line 27)

-	1.2500	-	2.1854	3.4354
-	46,971,470.75	-	82,121,161.74	129,092,632.48
-	-	-	1,864.14	1,864.14
-	-	-	-	-
-	-	-	-	-
-	46,971,470.75	-	82,121,161.74	129,092,632.48
-	46,971,578.58	-	82,121,161.97	129,092,740.55
-	107.83	-	0.23	108.07
-	(4,158,473.51)	-	-	(4,158,473.51)
-	42,813,105.07	-	82,121,161.97	124,934,267.04

**Additional Taxes/Penalties**

- 29 Farmland (ORS 308A.703)
- 30 Forestland (ORS 308A.703)
- 31 Small Tract Forestland (STF) (ORS 308A.703)
- 32 Open Space (ORS 308.770)
- 33
- 34 Historic Property (ORS 358.525)
- 35 Other \_\_\_\_\_
- 36 Late Filing Fee County Only (ORS 308.302)
- 37 Roll Corrections (ORS 311.206), including omitted property/other roll corrections, but excluding roll corrections under ORS 311.208.
- 38 **TOTAL ADDITIONAL TAXES/PENALTIES** (lines 29 thru 37)
- 39 **TOTAL TO BE RECEIVED** (line 28 plus line 38)

	76,932.94			
	12,177.64			
	-			
	-			
	-			
	-			
	-			
	48,933.85			
	138,044.43			
-	42,813,105.07	-	82,121,161.97	125,072,311.47

- 40 Percentage Schedule (ORS 311.390)

	0.084771226348
--	----------------

**Table 4a - Detail of Taxing District Levies**

**Tax Year 2023-24**

NOTE: Where urban renewal increment value impacts the district, report any reduced rate levies on a separate table 4a.

**County: Washington**

- 1 Taxing District Code
- 2 Taxing District Name (Co. No.)
- 3 Counties in which District lies

340412000				
<b>Forest Grove School District - Perm Rate</b>				

- 4 Levy Approved Before or After 10/6/01

Permanent	Local Option	"Gap" Bonds or UR Special Levy	Bonds	TOTAL
Inside M5 Limit	Inside M5 Limit	Inside M5 Limit	Outside M5 Limit	
-	-	-	-	-

**Ad Valorem Tax Levies**

- 5 Permanent Levy (if dollar amount)
- 6 Local Option Levy (if dollar amount)
- 7 "GAP" Bond Levy
- 8 Urban Renewal Special Levy
- 9 Bond Levy
- 10 **TOTAL DOLLAR LEVY** (add lines 5 thru 9)

-	-	-	-	-
-	-	-	-	-
-	-	-	-	-
-	-	-	-	-
-	-	-	-	-

**Adjustments**

- 11 Amount Raised in Other Counties
- 12 **NET DOLLAR LEVY FOR TAX RATE** (line 10 minus line 11)

-	-	-	-	-
-	-	-	-	-

**Taxable Property Value** (if an urban renewal plan is involved, report reduced rate levies separately)

- 13 Total Assessed Value
- 14 Add: Non-Profit Housing Value
- 15 Add: Fish and Wildlife Value
- 16 Subtract: Urban Renewal Increment (amt. used only)
- 17 **VALUE TO COMPUTE THE TAX RATE**

	3,537,039,562
	-
	-
	94,442,997
	3,442,596,565

**Tax Computations**

- 18 Tax Rate (for dollar levies, line 12 divided by line 17)
- 19 Amount Tax Rate Will Raise (line 17 times line 18)
- 20 Truncation Loss (for dollar levies only) (line 19 minus line 12)
- 21 Total Timber Offset Amount (county district only)
- 22 Timber Tax Rate (line 21 divided by line 17)
- 23 Billing Rate (line 18 minus line 22)
- 24 Calculated Tax for Extension for District (line 23 x line 17)
- 24a Gain from UR Division of Tax Rate Truncation
- 24b Gain or Loss from UR Division of Tax Across Counties
- 24c Net Tax for Extension (19 + 24a + 24b)
- 25 Actual Tax Extended for District
- 26 District's Gain/Loss from Individual Extension (25 - 24c)
- 27 District's Compression Loss (enter as a negative number)
- 28 **DISTRICT TAXES IMPOSED** (line 24c+line 26+line 27)

4.9142	-	-	-	4.9142
16,917,608.04	-	-	-	16,917,608.04
-	-	-	-	-
178.92	-	-	-	178.92
-	-	-	-	-
16,917,786.96	-	-	-	16,917,786.96
16,917,787.01	-	-	-	16,917,787.01
0.05	-	-	-	0.05
(68,935.70)	-	-	-	(68,935.70)
16,848,851.31	-	-	-	16,848,851.31

**Additional Taxes/Penalties**

- 29 Farmland (ORS 308A.703)
- 30 Forestland (ORS 308A.703)
- 31 Small Tract Forestland (STF) (ORS 308A.703)
- 32 Open Space (ORS 308.770)
- 33
- 34 Historic Property (ORS 358.525)
- 35 Other \_\_\_\_\_
- 36 Late Filing Fee County Only (ORS 308.302)
- 37 Roll Corrections (ORS 311.206), including omitted property/other roll corrections, but excluding roll corrections under ORS 311.208.
- 38 **TOTAL ADDITIONAL TAXES/PENALTIES** (lines 29 thru 37)
- 39 **TOTAL TO BE RECEIVED** (line 28 plus line 38)

	129,164.67
	7,004.82
	6.86
	-
	-
	-
	57,220.91
	193,397.26
16,848,851.31	17,042,248.57

- 40 Percentage Schedule (ORS 311.390)

	0.011550856413
--	----------------

**Table 4a - Detail of Taxing District Levies**  
**Tax Year 2023-24**

NOTE: Where urban renewal increment value impacts the district, report any reduced rate levies on a separate table 4a.

County: Washington

- 1 Taxing District Code
- 2 Taxing District Name (Co. No.)
- 3 Counties in which District lies

340412000				
<b>Forest Grove School District - Bond</b>				

4 Levy Approved <u>Before</u> or <u>After</u> 10/6/01	Permanent	Local Option	"Gap" Bonds or UR Special Levy	Bonds	TOTAL
	Inside M5 Limit	Inside M5 Limit	Inside M5 Limit	Outside M5 Limit	
		-		After	

**Ad Valorem Tax Levies**

5 Permanent Levy (if dollar amount)	-				-
6 Local Option Levy (if dollar amount)		-			-
7 "GAP" Bond Levy			-		-
8 Urban Renewal Special Levy			-		-
9 Bond Levy				12,155,666.00	12,155,666.00
10 <b>TOTAL DOLLAR LEVY</b> (add lines 5 thru 9)	-	-	-	12,155,666.00	12,155,666.00

**Adjustments**

11 Amount Raised in Other Counties	-	-	-	-	-
12 <b>NET DOLLAR LEVY FOR TAX RATE</b> (line 10 minus line 11)	-	-	-	12,155,666.00	12,155,666.00

**Taxable Property Value** (if an urban renewal plan is involved, report reduced rate levies separately)

13 Total Assessed Value					3,537,039,562
14 Add: Non-Profit Housing Value					-
15 Add: Fish and Wildlife Value					-
16 Subtract: Urban Renewal Increment (amt. used only)					-
17 <b>VALUE TO COMPUTE THE TAX RATE</b>					3,537,039,562

**Tax Computations**

18 Tax Rate (for dollar levies, line 12 divided by line 17)	-	-	-	3.4366	3.4366
19 Amount Tax Rate Will Raise (line 17 times line 18)	-	-	-	12,155,390.16	12,155,390.16
20 Truncation Loss (for dollar levies only) (line 19 minus line 12)	-	-	-	275.84	275.84
21 Total Timber Offset Amount (county district only)					
22 Timber Tax Rate (line 21 divided by line 17)					
23 Billing Rate (line 18 minus line 22)					
24 Calculated Tax for Extension for District (line 23 x line 17)					
24a Gain from UR Division of Tax Rate Truncation	-	-	-	-	-
24b Gain or Loss from UR Division of Tax Across Counties	-	-	-	-	-
24c Net Tax for Extension (19 + 24a + 24b)	-	-	-	12,155,390.16	12,155,390.16
25 Actual Tax Extended for District	-	-	-	12,155,391.17	12,155,391.17
26 District's Gain/Loss from Individual Extension (25 - 24c)	-	-	-	1.01	1.01
27 District's Compression Loss (enter as a negative number)	-	-	-		-
28 <b>DISTRICT TAXES IMPOSED</b> (line 24c+line 26+line 27)	-	-	-	12,155,391.17	12,155,391.17

**Additional Taxes/Penalties**

29 Farmland (ORS 308A.703)					93,271.02
30 Forestland (ORS 308A.703)					5,000.90
31 Small Tract Forestland (STF) (ORS 308A.703)					4.80
32 Open Space (ORS 308.770)					-
33					
34 Historic Property (ORS 358.525)					-
35 Other _____					-
36 Late Filing Fee County Only (ORS 308.302)					-
37 Roll Corrections (ORS 311.206), including omitted property/other roll corrections, but excluding roll corrections under ORS 311.208.					41,371.09
38 <b>TOTAL ADDITIONAL TAXES/PENALTIES</b> (lines 29 thru 37)					139,647.81
39 <b>TOTAL TO BE RECEIVED</b> (line 28 plus line 38)	-	-	-	12,155,391.17	12,295,038.98

40 Percentage Schedule (ORS 311.390)					0.008333303512
--------------------------------------	--	--	--	--	----------------

**Table 4a - Detail of Taxing District Levies**

**Tax Year 2023-24**

NOTE: Where urban renewal increment value impacts the district, report any reduced rate levies on a separate table 4a.

**County: Washington**

- 1 Taxing District Code
- 2 Taxing District Name (Co. No.)
- 3 Counties in which District lies

340420000				
<b>Gaston School District - Perm Rate - Bond</b>				
Yamhill				

4 Levy Approved <u>Before</u> or <u>After</u> 10/6/01	Permanent	Local Option	"Gap" Bonds or UR Special Levy	Bonds	TOTAL
	Inside M5 Limit	Inside M5 Limit	Inside M5 Limit	Outside M5 Limit	
		-		After	

**Ad Valorem Tax Levies**

5 Permanent Levy (if dollar amount)	-				-
6 Local Option Levy (if dollar amount)		-			-
7 "GAP" Bond Levy			-		-
8 Urban Renewal Special Levy			-		-
9 Bond Levy				610,000.00	610,000.00
10 <b>TOTAL DOLLAR LEVY</b> (add lines 5 thru 9)	-	-	-	610,000.00	610,000.00

**Adjustments**

11 Amount Raised in Other Counties	-	-	-	111,206.90	111,206.90
12 <b>NET DOLLAR LEVY FOR TAX RATE</b> (line 10 minus line 11)	-	-	-	498,793.10	498,793.10

**Taxable Property Value** (if an urban renewal plan is involved, report reduced rate levies separately)

13 Total Assessed Value					266,120,406
14 Add: Non-Profit Housing Value					-
15 Add: Fish and Wildlife Value					-
16 Subtract: Urban Renewal Increment (amt. used only)					-
17 <b>VALUE TO COMPUTE THE TAX RATE</b>					266,120,406

**Tax Computations**

18 Tax Rate (for dollar levies, line 12 divided by line 17)	5.0494	-	-	1.8743	6.9237
19 Amount Tax Rate Will Raise (line 17 times line 18)	1,343,748.38	-	-	498,789.48	1,842,537.86
20 Truncation Loss (for dollar levies only) (line 19 minus line 12)	-	-	-	3.62	3.62
21 Total Timber Offset Amount (county district only)					
22 Timber Tax Rate (line 21 divided by line 17)					
23 Billing Rate (line 18 minus line 22)					
24 Calculated Tax for Extension for District (line 23 x line 17)					
24a Gain from UR Division of Tax Rate Truncation	-	-	-	-	-
24b Gain or Loss from UR Division of Tax Across Counties	-	-	-	-	-
24c Net Tax for Extension (19 + 24a + 24b)	1,343,748.38	-	-	498,789.48	1,842,537.86
25 Actual Tax Extended for District	1,343,748.53	-	-	498,789.70	1,842,538.23
26 District's Gain/Loss from Individual Extension (25 - 24c)	0.15	-	-	0.22	0.37
27 District's Compression Loss (enter as a negative number)	(7,276.94)	-	-		(7,276.94)
28 <b>DISTRICT TAXES IMPOSED</b> (line 24c+line 26+line 27)	1,336,471.59	-	-	498,789.70	1,835,261.29

**Additional Taxes/Penalties**

29 Farmland (ORS 308A.703)					14,076.53
30 Forestland (ORS 308A.703)					-
31 Small Tract Forestland (STF) (ORS 308A.703)					-
32 Open Space (ORS 308.770)					-
33					
34 Historic Property (ORS 358.525)					-
35 Other _____					-
36 Late Filing Fee County Only (ORS 308.302)					-
37 Roll Corrections (ORS 311.206), including omitted property/other roll corrections, but excluding roll corrections under ORS 311.208.					198.65
38 <b>TOTAL ADDITIONAL TAXES/PENALTIES</b> (lines 29 thru 37)					14,275.18
39 <b>TOTAL TO BE RECEIVED</b> (line 28 plus line 38)	1,336,471.59	-	-	498,789.70	1,849,536.47

40 Percentage Schedule (ORS 311.390)					0.001253574616
--------------------------------------	--	--	--	--	----------------



**Table 4a - Detail of Taxing District Levies**

**Tax Year 2023-24**

NOTE: Where urban renewal increment value impacts the district, report any reduced rate levies on a separate table 4a.

**County: Washington**

- 1 Taxing District Code
- 2 Taxing District Name (Co. No.)
- 3 Counties in which District lies

340421000				
<b>Hillsboro School District - Perm Rate</b>				
Multnomah-Yamhill				

- 4 Levy Approved Before or After 10/6/01

Permanent	Local Option	"Gap" Bonds or UR Special Levy	Bonds	TOTAL
Inside M5 Limit	Inside M5 Limit	Inside M5 Limit	Outside M5 Limit	
-	-	-	-	-

**Ad Valorem Tax Levies**

- 5 Permanent Levy (if dollar amount)
- 6 Local Option Levy (if dollar amount)
- 7 "GAP" Bond Levy
- 8 Urban Renewal Special Levy
- 9 Bond Levy
- 10 **TOTAL DOLLAR LEVY** (add lines 5 thru 9)

-	-	-	-	-
-	-	-	-	-
-	-	-	-	-
-	-	-	-	-
-	-	-	-	-
-	-	-	-	-

**Adjustments**

- 11 Amount Raised in Other Counties
- 12 **NET DOLLAR LEVY FOR TAX RATE** (line 10 minus line 11)

-	-	-	-	-
-	-	-	-	-

**Taxable Property Value** (if an urban renewal plan is involved, report reduced rate levies separately)

- 13 Total Assessed Value
- 14 Add: Non-Profit Housing Value
- 15 Add: Fish and Wildlife Value
- 16 Subtract: Urban Renewal Increment (amt. used only)
- 17 **VALUE TO COMPUTE THE TAX RATE**

	21,503,155,360
	-
	-
	1,630,402,582
	19,872,752,778

**Tax Computations**

- 18 Tax Rate (for dollar levies, line 12 divided by line 17)
- 19 Amount Tax Rate Will Raise (line 17 times line 18)
- 20 Truncation Loss (for dollar levies only) (line 19 minus line 12)
- 21 Total Timber Offset Amount (county district only)
- 22 Timber Tax Rate (line 21 divided by line 17)
- 23 Billing Rate (line 18 minus line 22)
- 24 Calculated Tax for Extension for District (line 23 x line 17)
- 24a Gain from UR Division of Tax Rate Truncation
- 24b Gain or Loss from UR Division of Tax Across Counties
- 24c Net Tax for Extension (19 + 24a + 24b)
- 25 Actual Tax Extended for District
- 26 District's Gain/Loss from Individual Extension (25 - 24c)
- 27 District's Compression Loss (enter as a negative number)
- 28 **DISTRICT TAXES IMPOSED** (line 24c+line 26+line 27)

4.9749	-	-	-	4.9749
98,864,957.80	-	-	-	98,864,957.80
-	-	-	-	-
2,264.33	-	-	-	2,264.33
-	-	-	-	-
98,867,222.13	-	-	-	98,867,222.13
98,867,221.88	-	-	-	98,867,221.88
(0.25)	-	-	-	(0.25)
(176,670.38)	-	-	-	(176,670.38)
98,690,551.50	-	-	-	98,690,551.50

**Additional Taxes/Penalties**

- 29 Farmland (ORS 308A.703)
- 30 Forestland (ORS 308A.703)
- 31 Small Tract Forestland (STF) (ORS 308A.703)
- 32 Open Space (ORS 308.770)
- 33
- 34 Historic Property (ORS 358.525)
- 35 Other \_\_\_\_\_
- 36 Late Filing Fee County Only (ORS 308.302)
- 37 Roll Corrections (ORS 311.206), including omitted property/other roll corrections, but excluding roll corrections under ORS 311.208.
- 38 **TOTAL ADDITIONAL TAXES/PENALTIES** (lines 29 thru 37)
- 39 **TOTAL TO BE RECEIVED** (line 28 plus line 38)

	258,455.42
	200,988.19
	520.06
	-
	-
	-
	-
	327,696.22
	787,659.89
98,690,551.50	99,478,211.39

- 40 Percentage Schedule (ORS 311.390)

	0.067424115501
--	----------------

**Table 4a - Detail of Taxing District Levies**

**Tax Year 2023-24**

NOTE: Where urban renewal increment value impacts the district, report any reduced rate levies on a separate table 4a.

County: Washington

- 1 Taxing District Code
- 2 Taxing District Name (Co. No.)
- 3 Counties in which District lies

340421000 <b>Hillsboro School District - Bond</b> Multnomah-Yamhill
---

4 Levy Approved <u>Before</u> or <u>After</u> 10/6/01	Permanent	Local Option	"Gap" Bonds or UR Special Levy	Bonds	TOTAL
	Inside M5 Limit	Inside M5 Limit	Inside M5 Limit	Outside M5 Limit	
		-		After	

**Ad Valorem Tax Levies**

5 Permanent Levy (if dollar amount)	-				-
6 Local Option Levy (if dollar amount)		-			-
7 "GAP" Bond Levy			-		-
8 Urban Renewal Special Levy			-		-
9 Bond Levy				42,383,478.00	42,383,478.00
10 <b>TOTAL DOLLAR LEVY</b> (add lines 5 thru 9)	-	-	-	42,383,478.00	42,383,478.00

**Adjustments**

11 Amount Raised in Other Counties	-	-	-	6,282.32	6,282.32
12 <b>NET DOLLAR LEVY FOR TAX RATE</b> (line 10 minus line 11)	-	-	-	42,377,195.68	42,377,195.68

**Taxable Property Value** (if an urban renewal plan is involved, report reduced rate levies separately)

13 Total Assessed Value					21,503,155,360
14 Add: Non-Profit Housing Value					-
15 Add: Fish and Wildlife Value					-
16 Subtract: Urban Renewal Increment (amt. used only)					-
17 <b>VALUE TO COMPUTE THE TAX RATE</b>					21,503,155,360

**Tax Computations**

18 Tax Rate (for dollar levies, line 12 divided by line 17)	-	-	-	1.9707	1.9707
19 Amount Tax Rate Will Raise (line 17 times line 18)	-	-	-	42,376,268.27	42,376,268.27
20 Truncation Loss (for dollar levies only) (line 19 minus line 12)	-	-	-	927.41	927.41
21 Total Timber Offset Amount (county district only)					
22 Timber Tax Rate (line 21 divided by line 17)					
23 Billing Rate (line 18 minus line 22)					
24 Calculated Tax for Extension for District (line 23 x line 17)					
24a Gain from UR Division of Tax Rate Truncation	-	-	-	-	-
24b Gain or Loss from UR Division of Tax Across Counties	-	-	-	-	-
24c Net Tax for Extension (19 + 24a + 24b)	-	-	-	42,376,268.27	42,376,268.27
25 Actual Tax Extended for District	-	-	-	42,376,268.35	42,376,268.35
26 District's Gain/Loss from Individual Extension (25 - 24c)	-	-	-	0.08	0.08
27 District's Compression Loss (enter as a negative number)	-	-	-		-
28 <b>DISTRICT TAXES IMPOSED</b> (line 24c+line 26+line 27)	-	-	-	42,376,268.35	42,376,268.35

**Additional Taxes/Penalties**

29 Farmland (ORS 308A.703)					111,346.02
30 Forestland (ORS 308A.703)					87,446.22
31 Small Tract Forestland (STF) (ORS 308A.703)					227.09
32 Open Space (ORS 308.770)					-
33					
34 Historic Property (ORS 358.525)					-
35 Other _____					-
36 Late Filing Fee County Only (ORS 308.302)					-
37 Roll Corrections (ORS 311.206), including omitted property/other roll corrections, but excluding roll corrections under ORS 311.208.					143,320.40
38 <b>TOTAL ADDITIONAL TAXES/PENALTIES</b> (lines 29 thru 37)					342,339.73
39 <b>TOTAL TO BE RECEIVED</b> (line 28 plus line 38)	-	-	-	42,376,268.35	42,718,608.08

40 Percentage Schedule (ORS 311.390)					0.028953720869
--------------------------------------	--	--	--	--	----------------

**Table 4a - Detail of Taxing District Levies**  
**Tax Year 2023-24**

NOTE: Where urban renewal increment value impacts the district, report any reduced rate levies on a separate table 4a.

County: Washington

- 1 Taxing District Code
- 2 Taxing District Name (Co. No.)
- 3 Counties in which District lies

340118000				
<b>Lake Oswego School District - Perm - Bond Before</b>				
Multnomah-Clackamas				

	Permanent	Local Option	"Gap" Bonds or UR Special Levy	Bonds Before	
	Inside M5 Limit	Inside M5 Limit	Inside M5 Limit	Outside M5 Limit	TOTAL

<b>Ad Valorem Tax Levies</b>					
5 Permanent Levy (if dollar amount)	-				-
6 Local Option Levy (if dollar amount)		-			-
7 "GAP" Bond Levy			-		-
8 Urban Renewal Special Levy			-		-
9 Bond Levy				8,820,750.00	8,820,750.00
10 <b>TOTAL DOLLAR LEVY</b> (add lines 5 thru 9)	-	-	-	8,820,750.00	8,820,750.00

**Adjustments**

11 Amount Raised in Other Counties	-	-	-	8,740,827.88	8,740,827.88
12 <b>NET DOLLAR LEVY FOR TAX RATE</b> (line 10 minus line 11)	-	-	-	79,922.12	79,922.12

**Taxable Property Value** (if an urban renewal plan is involved, report reduced rate levies separately)

13 Total Assessed Value					88,579,562
14 Add: Non-Profit Housing Value					-
15 Add: Fish and Wildlife Value					-
16 Subtract: Urban Renewal Increment (amt. used only)					-
17 <b>VALUE TO COMPUTE THE TAX RATE</b>					88,579,562

**Tax Computations**

18 Tax Rate (for dollar levies, line 12 divided by line 17)	4.4707	-	-	0.9022	5.3729
19 Amount Tax Rate Will Raise (line 17 times line 18)	396,012.65	-	-	79,916.48	475,929.13
20 Truncation Loss (for dollar levies only) (line 19 minus line 12)	-	-	-	5.64	5.64
21 Total Timber Offset Amount (county district only)					
22 Timber Tax Rate (line 21 divided by line 17)					
23 Billing Rate (line 18 minus line 22)					
24 Calculated Tax for Extension for District (line 23 x line 17)					
24a Gain from UR Division of Tax Rate Truncation	-	-	-	-	-
24b Gain or Loss from UR Division of Tax Across Counties	(4,142.80)	-	-	(833.93)	(4,976.73)
24c Net Tax for Extension (19 + 24a + 24b)	391,869.85	-	-	79,082.55	470,952.40
25 Actual Tax Extended for District	391,869.91	-	-	79,082.57	470,952.48
26 District's Gain/Loss from Individual Extension (25 - 24c)	0.06	-	-	0.02	0.08
27 District's Compression Loss (enter as a negative number)	(782.65)	-	-		(782.65)
28 <b>DISTRICT TAXES IMPOSED</b> (line 24c+line 26+line 27)	391,087.26	-	-	79,082.57	470,169.83

**Additional Taxes/Penalties**

29 Farmland (ORS 308A.703)					-
30 Forestland (ORS 308A.703)					-
31 Small Tract Forestland (STF) (ORS 308A.703)					-
32 Open Space (ORS 308.770)					-
33					
34 Historic Property (ORS 358.525)					-
35 Other _____					-
36 Late Filing Fee County Only (ORS 308.302)					-
37 Roll Corrections (ORS 311.206), including omitted property/other roll corrections, but excluding roll corrections under ORS 311.208.					-
38 <b>TOTAL ADDITIONAL TAXES/PENALTIES</b> (lines 29 thru 37)					-
39 <b>TOTAL TO BE RECEIVED</b> (line 28 plus line 38)	391,087.26	-	-	79,082.57	470,169.83

40 Percentage Schedule (ORS 311.390)					0.000318670636
--------------------------------------	--	--	--	--	----------------

**Table 4a - Detail of Taxing District Levies**  
**Tax Year 2023-24**

NOTE: Where urban renewal increment value impacts the district, report any reduced rate levies on a separate table 4a.

County: Washington

- 1 Taxing District Code
- 2 Taxing District Name (Co. No.)
- 3 Counties in which District lies

340118000				
<b>Lake Oswego School District - Bond After</b>				
Multnomah-Clackamas				

4 Levy Approved <u>Before</u> or <u>After</u> 10/6/01	Permanent	Local Option	"Gap" Bonds or UR Special Levy	Bonds	TOTAL
	Inside M5 Limit	Inside M5 Limit	Inside M5 Limit	Outside M5 Limit	
		-		After	

**Ad Valorem Tax Levies**

5 Permanent Levy (if dollar amount)	-				-
6 Local Option Levy (if dollar amount)		-			-
7 "GAP" Bond Levy			-		-
8 Urban Renewal Special Levy			-		-
9 Bond Levy				19,679,250.00	19,679,250.00
10 <b>TOTAL DOLLAR LEVY</b> (add lines 5 thru 9)	-	-	-	19,679,250.00	19,679,250.00

**Adjustments**

11 Amount Raised in Other Counties	-	-	-	19,505,019.39	19,505,019.39
12 <b>NET DOLLAR LEVY FOR TAX RATE</b> (line 10 minus line 11)	-	-	-	174,230.61	174,230.61

**Taxable Property Value** (if an urban renewal plan is involved, report reduced rate levies separately)

13 Total Assessed Value					88,579,562
14 Add: Non-Profit Housing Value					-
15 Add: Fish and Wildlife Value					-
16 Subtract: Urban Renewal Increment (amt. used only)					-
17 <b>VALUE TO COMPUTE THE TAX RATE</b>					88,579,562

**Tax Computations**

18 Tax Rate (for dollar levies, line 12 divided by line 17)	-	-	-	1.9669	1.9669
19 Amount Tax Rate Will Raise (line 17 times line 18)	-	-	-	174,227.14	174,227.14
20 Truncation Loss (for dollar levies only) (line 19 minus line 12)	-	-	-	3.47	3.47
21 Total Timber Offset Amount (county district only)					
22 Timber Tax Rate (line 21 divided by line 17)					
23 Billing Rate (line 18 minus line 22)					
24 Calculated Tax for Extension for District (line 23 x line 17)					
24a Gain from UR Division of Tax Rate Truncation	-	-	-	-	-
24b Gain or Loss from UR Division of Tax Across Counties	-	-	-	(1,161.59)	(1,161.59)
24c Net Tax for Extension (19 + 24a + 24b)	-	-	-	173,065.55	173,065.55
25 Actual Tax Extended for District	-	-	-	173,065.62	173,065.62
26 District's Gain/Loss from Individual Extension (25 - 24c)	-	-	-	0.07	0.07
27 District's Compression Loss (enter as a negative number)	-	-	-		-
28 <b>DISTRICT TAXES IMPOSED</b> (line 24c+line 26+line 27)	-	-	-	173,065.62	173,065.62

**Additional Taxes/Penalties**

29 Farmland (ORS 308A.703)					-
30 Forestland (ORS 308A.703)					-
31 Small Tract Forestland (STF) (ORS 308A.703)					-
32 Open Space (ORS 308.770)					-
33					
34 Historic Property (ORS 358.525)					-
35 Other _____					-
36 Late Filing Fee County Only (ORS 308.302)					-
37 Roll Corrections (ORS 311.206), including omitted property/other roll corrections, but excluding roll corrections under ORS 311.208.					-
38 <b>TOTAL ADDITIONAL TAXES/PENALTIES</b> (lines 29 thru 37)					-
39 <b>TOTAL TO BE RECEIVED</b> (line 28 plus line 38)	-	-	-	173,065.62	173,065.62

40 Percentage Schedule (ORS 311.390)					0.000117300022
--------------------------------------	--	--	--	--	----------------

**Table 4a - Detail of Taxing District Levies**  
**Tax Year 2023-24**

NOTE: Where urban renewal increment value impacts the district, report any reduced rate levies on a separate table 4a.

County: Washington

- 1 Taxing District Code
- 2 Taxing District Name (Co. No.)
- 3 Counties in which District lies

342161000				
<b>Lake Oswego School District - Local Option</b>				
Multnomah-Clackamas				

4 Levy Approved <u>Before</u> or <u>After</u> 10/6/01	Permanent	Local Option	"Gap" Bonds or UR Special Levy	Bonds	TOTAL
	Inside M5 Limit	Inside M5 Limit	Inside M5 Limit	Outside M5 Limit	

**Ad Valorem Tax Levies**

5 Permanent Levy (if dollar amount)	-				-
6 Local Option Levy (if dollar amount)		-			-
7 "GAP" Bond Levy			-		-
8 Urban Renewal Special Levy			-		-
9 Bond Levy				-	-
10 <b>TOTAL DOLLAR LEVY</b> (add lines 5 thru 9)	-	-	-	-	-

**Adjustments**

11 Amount Raised in Other Counties	-	-	-	-	-
12 <b>NET DOLLAR LEVY FOR TAX RATE</b> (line 10 minus line 11)	-	-	-	-	-

**Taxable Property Value** (if an urban renewal plan is involved, report reduced rate levies separately)

13 Total Assessed Value					88,579,562
14 Add: Non-Profit Housing Value					-
15 Add: Fish and Wildlife Value					-
16 Subtract: Urban Renewal Increment (amt. used only)					-
17 <b>VALUE TO COMPUTE THE TAX RATE</b>					88,579,562

**Tax Computations**

18 Tax Rate (for dollar levies, line 12 divided by line 17)	-	1.6400	-	-	1.6400
19 Amount Tax Rate Will Raise (line 17 times line 18)	-	145,270.48	-	-	145,270.48
20 Truncation Loss (for dollar levies only) (line 19 minus line 12)	-	-	-	-	-
21 Total Timber Offset Amount (county district only)					
22 Timber Tax Rate (line 21 divided by line 17)					
23 Billing Rate (line 18 minus line 22)					
24 Calculated Tax for Extension for District (line 23 x line 17)					
24a Gain from UR Division of Tax Rate Truncation	-	-	-	-	-
24b Gain or Loss from UR Division of Tax Across Counties	-	-	-	-	-
24c Net Tax for Extension (19 + 24a + 24b)	-	145,270.48	-	-	145,270.48
25 Actual Tax Extended for District	-	145,270.48	-	-	145,270.48
26 District's Gain/Loss from Individual Extension (25 - 24c)	-	(0.00)	-	-	(0.00)
27 District's Compression Loss (enter as a negative number)	-	(23,408.52)	-	-	(23,408.52)
28 <b>DISTRICT TAXES IMPOSED</b> (line 24c+line 26+line 27)	-	121,861.96	-	-	121,861.96

**Additional Taxes/Penalties**

29 Farmland (ORS 308A.703)					-
30 Forestland (ORS 308A.703)					-
31 Small Tract Forestland (STF) (ORS 308A.703)					-
32 Open Space (ORS 308.770)					-
33					
34 Historic Property (ORS 358.525)					-
35 Other _____					-
36 Late Filing Fee County Only (ORS 308.302)					-
37 Roll Corrections (ORS 311.206), including omitted property/other roll corrections, but excluding roll corrections under ORS 311.208.					-
38 <b>TOTAL ADDITIONAL TAXES/PENALTIES</b> (lines 29 thru 37)					-
39 <b>TOTAL TO BE RECEIVED</b> (line 28 plus line 38)	-	121,861.96	-	-	121,861.96

40 Percentage Schedule (ORS 311.390)					0.000082595322
--------------------------------------	--	--	--	--	----------------

**Table 4a - Detail of Taxing District Levies**

**Tax Year 2023-24**

NOTE: Where urban renewal increment value impacts the district, report any reduced rate levies on a separate table 4a.

**County: Washington**

- 1 Taxing District Code
- 2 Taxing District Name (Co. No.)
- 3 Counties in which District lies

340429000				
<b>Newberg School District - Perm Rate</b>				
Clackamas-Yamhill				

	Permanent	Local Option	"Gap" Bonds or UR Special Levy	Bonds	
4 Levy Approved <u>Before</u> or <u>After</u> 10/6/01		-		-	
	<b>Inside M5 Limit</b>	<b>Inside M5 Limit</b>	<b>Inside M5 Limit</b>	<b>Outside M5 Limit</b>	<b>TOTAL</b>

**Ad Valorem Tax Levies**

5 Permanent Levy (if dollar amount)	-				-
6 Local Option Levy (if dollar amount)		-			-
7 "GAP" Bond Levy			-		-
8 Urban Renewal Special Levy			-		-
9 Bond Levy				-	-
10 <b>TOTAL DOLLAR LEVY</b> (add lines 5 thru 9)	-	-	-	-	-

**Adjustments**

11 Amount Raised in Other Counties	-	-	-	-	-
12 <b>NET DOLLAR LEVY FOR TAX RATE</b> (line 10 minus line 11)	-	-	-	-	-

**Taxable Property Value** (if an urban renewal plan is involved, report reduced rate levies separately)

13 Total Assessed Value	178,646,848
14 Add: Non-Profit Housing Value	-
15 Add: Fish and Wildlife Value	-
16 Subtract: Urban Renewal Increment (amt. used only)	-
17 <b>VALUE TO COMPUTE THE TAX RATE</b>	178,646,848

**Tax Computations**

18 Tax Rate (for dollar levies, line 12 divided by line 17)	4.6616	-	-	-	4.6616
19 Amount Tax Rate Will Raise (line 17 times line 18)	832,780.15	-	-	-	832,780.15
20 Truncation Loss (for dollar levies only) (line 19 minus line 12)	-	-	-	-	-
21 Total Timber Offset Amount (county district only)					
22 Timber Tax Rate (line 21 divided by line 17)					
23 Billing Rate (line 18 minus line 22)					
24 Calculated Tax for Extension for District (line 23 x line 17)					
24a Gain from UR Division of Tax Rate Truncation	-	-	-	-	-
24b Gain or Loss from UR Division of Tax Across Counties	-	-	-	-	-
24c Net Tax for Extension (19 + 24a + 24b)	832,780.15	-	-	-	832,780.15
25 Actual Tax Extended for District	832,780.09	-	-	-	832,780.09
26 District's Gain/Loss from Individual Extension (25 - 24c)	(0.06)	-	-	-	(0.06)
27 District's Compression Loss (enter as a negative number)	(1,750.58)	-	-	-	(1,750.58)
28 <b>DISTRICT TAXES IMPOSED</b> (line 24c+line 26+line 27)	831,029.51	-	-	-	831,029.51

**Additional Taxes/Penalties**

29 Farmland (ORS 308A.703)	-
30 Forestland (ORS 308A.703)	3,672.87
31 Small Tract Forestland (STF) (ORS 308A.703)	-
32 Open Space (ORS 308.770)	-
33	-
34 Historic Property (ORS 358.525)	-
35 Other _____	-
36 Late Filing Fee County Only (ORS 308.302)	-
37 Roll Corrections (ORS 311.206), including omitted property/other roll corrections, but excluding roll corrections under ORS 311.208.	-
38 <b>TOTAL ADDITIONAL TAXES/PENALTIES</b> (lines 29 thru 37)	3,672.87
39 <b>TOTAL TO BE RECEIVED</b> (line 28 plus line 38)	834,702.38

40 Percentage Schedule (ORS 311.390)	0.000565742677
--------------------------------------	----------------

**Table 4a - Detail of Taxing District Levies**

**Tax Year 2023-24**

NOTE: Where urban renewal increment value impacts the district, report any reduced rate levies on a separate table 4a.

County: Washington

- 1 Taxing District Code
- 2 Taxing District Name (Co. No.)
- 3 Counties in which District lies

340429000				
<b>Newberg School District - Bond</b>				
Clackamas-Yamhill				

4 Levy Approved <u>Before</u> or <u>After</u> 10/6/01	Permanent	Local Option	"Gap" Bonds or UR Special Levy	Bonds	TOTAL
	Inside M5 Limit	Inside M5 Limit	Inside M5 Limit	After Outside M5 Limit	
	-	-	-	-	-

**Ad Valorem Tax Levies**

5 Permanent Levy (if dollar amount)	-				-
6 Local Option Levy (if dollar amount)		-			-
7 "GAP" Bond Levy			-		-
8 Urban Renewal Special Levy			-		-
9 Bond Levy				6,492,400.00	6,492,400.00
10 <b>TOTAL DOLLAR LEVY</b> (add lines 5 thru 9)	-	-	-	6,492,400.00	6,492,400.00

**Adjustments**

11 Amount Raised in Other Counties	-	-	-	6,240,231.00	6,240,231.00
12 <b>NET DOLLAR LEVY FOR TAX RATE</b> (line 10 minus line 11)	-	-	-	252,169.00	252,169.00

**Taxable Property Value** (if an urban renewal plan is involved, report reduced rate levies separately)

13 Total Assessed Value					178,646,848
14 Add: Non-Profit Housing Value					-
15 Add: Fish and Wildlife Value					-
16 Subtract: Urban Renewal Increment (amt. used only)					-
17 <b>VALUE TO COMPUTE THE TAX RATE</b>					178,646,848

**Tax Computations**

18 Tax Rate (for dollar levies, line 12 divided by line 17)	-	-	-	1.4115	1.4115
19 Amount Tax Rate Will Raise (line 17 times line 18)	-	-	-	252,160.03	252,160.03
20 Truncation Loss (for dollar levies only) (line 19 minus line 12)	-	-	-	8.97	8.97
21 Total Timber Offset Amount (county district only)					
22 Timber Tax Rate (line 21 divided by line 17)					
23 Billing Rate (line 18 minus line 22)					
24 Calculated Tax for Extension for District (line 23 x line 17)					
24a Gain from UR Division of Tax Rate Truncation	-	-	-	-	-
24b Gain or Loss from UR Division of Tax Across Counties	-	-	-	-	-
24c Net Tax for Extension (19 + 24a + 24b)	-	-	-	252,160.03	252,160.03
25 Actual Tax Extended for District	-	-	-	252,160.10	252,160.10
26 District's Gain/Loss from Individual Extension (25 - 24c)	-	-	-	0.07	0.07
27 District's Compression Loss (enter as a negative number)	-	-	-		-
28 <b>DISTRICT TAXES IMPOSED</b> (line 24c+line 26+line 27)	-	-	-	252,160.10	252,160.10

**Additional Taxes/Penalties**

29 Farmland (ORS 308A.703)					-
30 Forestland (ORS 308A.703)					1,112.12
31 Small Tract Forestland (STF) (ORS 308A.703)					-
32 Open Space (ORS 308.770)					-
33					
34 Historic Property (ORS 358.525)					-
35 Other _____					-
36 Late Filing Fee County Only (ORS 308.302)					-
37 Roll Corrections (ORS 311.206), including omitted property/other roll corrections, but excluding roll corrections under ORS 311.208.					-
38 <b>TOTAL ADDITIONAL TAXES/PENALTIES</b> (lines 29 thru 37)					1,112.12
39 <b>TOTAL TO BE RECEIVED</b> (line 28 plus line 38)	-	-	-	252,160.10	253,272.22

40 Percentage Schedule (ORS 311.390)					0.000171662268
--------------------------------------	--	--	--	--	----------------

**Table 4a - Detail of Taxing District Levies**

**Tax Year 2023-24**

NOTE: Where urban renewal increment value impacts the district, report any reduced rate levies on a separate table 4a.

**County: Washington**

- 1 Taxing District Code
- 2 Taxing District Name (Co. No.)
- 3 Counties in which District lies

340346000				
<b>Portland School District - Perm Rate</b>				
Multnomah-Clackamas				

4 Levy Approved <u>Before</u> or <u>After</u> 10/6/01	Permanent	Local Option	"Gap" Bonds or UR Special Levy	Bonds	TOTAL
	Inside M5 Limit	Inside M5 Limit	Inside M5 Limit	Outside M5 Limit	
	-	-	-	-	-

**Ad Valorem Tax Levies**

5 Permanent Levy (if dollar amount)	-				-
6 Local Option Levy (if dollar amount)		-			-
7 "GAP" Bond Levy			-		-
8 Urban Renewal Special Levy			-		-
9 Bond Levy				-	-
10 <b>TOTAL DOLLAR LEVY</b> (add lines 5 thru 9)	-	-	-	-	-

**Adjustments**

11 Amount Raised in Other Counties	-	-	-	-	-
12 <b>NET DOLLAR LEVY FOR TAX RATE</b> (line 10 minus line 11)	-	-	-	-	-

**Taxable Property Value** (if an urban renewal plan is involved, report reduced rate levies separately)

13 Total Assessed Value					429,453,912
14 Add: Non-Profit Housing Value					-
15 Add: Fish and Wildlife Value					-
16 Subtract: Urban Renewal Increment (amt. used only)					-
17 <b>VALUE TO COMPUTE THE TAX RATE</b>					429,453,912

**Tax Computations**

18 Tax Rate (for dollar levies, line 12 divided by line 17)	4.7743	-	-	-	4.7743
19 Amount Tax Rate Will Raise (line 17 times line 18)	2,050,341.81	-	-	-	2,050,341.81
20 Truncation Loss (for dollar levies only) (line 19 minus line 12)	-	-	-	-	-
21 Total Timber Offset Amount (county district only)					
22 Timber Tax Rate (line 21 divided by line 17)					
23 Billing Rate (line 18 minus line 22)					
24 Calculated Tax for Extension for District (line 23 x line 17)					
24a Gain from UR Division of Tax Rate Truncation	-	-	-	-	-
24b Gain or Loss from UR Division of Tax Across Counties	(13,384.97)	-	-	-	(13,384.97)
24c Net Tax for Extension (19 + 24a + 24b)	2,036,956.84	-	-	-	2,036,956.84
25 Actual Tax Extended for District	2,036,956.78	-	-	-	2,036,956.78
26 District's Gain/Loss from Individual Extension (25 - 24c)	(0.06)	-	-	-	(0.06)
27 District's Compression Loss (enter as a negative number)	(5,025.62)	-	-	-	(5,025.62)
28 <b>DISTRICT TAXES IMPOSED</b> (line 24c+line 26+line 27)	2,031,931.16	-	-	-	2,031,931.16

**Additional Taxes/Penalties**

29 Farmland (ORS 308A.703)					-
30 Forestland (ORS 308A.703)					-
31 Small Tract Forestland (STF) (ORS 308A.703)					-
32 Open Space (ORS 308.770)					-
33					-
34 Historic Property (ORS 358.525)					-
35 Other _____					-
36 Late Filing Fee County Only (ORS 308.302)					-
37 Roll Corrections (ORS 311.206), including omitted property/other roll corrections, but excluding roll corrections under ORS 311.208.					-
38 <b>TOTAL ADDITIONAL TAXES/PENALTIES</b> (lines 29 thru 37)					-
39 <b>TOTAL TO BE RECEIVED</b> (line 28 plus line 38)	2,031,931.16	-	-	-	2,031,931.16

40 Percentage Schedule (ORS 311.390)					0.001377197673
--------------------------------------	--	--	--	--	----------------



**Table 4a - Detail of Taxing District Levies**

**Tax Year 2023-24**

NOTE: Where urban renewal increment value impacts the district, report any reduced rate levies on a separate table 4a.

**County: Washington**

- 1 Taxing District Code
- 2 Taxing District Name (Co. No.)
- 3 Counties in which District lies

340346000				
<b>Portland School District - Perm Rate Excluded</b>				
Multnomah-Clackamas				

	Permanent	Local Option	"Gap" Bonds or UR Special Levy	Bonds	
4 Levy Approved <u>Before</u> or <u>After</u> 10/6/01		-		-	
	<b>Inside M5 Limit</b>	<b>Inside M5 Limit</b>	<b>Inside M5 Limit</b>	<b>Outside M5 Limit</b>	<b>TOTAL</b>

**Ad Valorem Tax Levies**

5 Permanent Levy (if dollar amount)	-				-
6 Local Option Levy (if dollar amount)		-			-
7 "GAP" Bond Levy			-		-
8 Urban Renewal Special Levy			-		-
9 Bond Levy				-	-
10 <b>TOTAL DOLLAR LEVY</b> (add lines 5 thru 9)	-	-	-	-	-

**Adjustments**

11 Amount Raised in Other Counties	-	-	-	-	-
12 <b>NET DOLLAR LEVY FOR TAX RATE</b> (line 10 minus line 11)	-	-	-	-	-

**Taxable Property Value** (if an urban renewal plan is involved, report reduced rate levies separately)

13 Total Assessed Value					429,453,912
14 Add: Non-Profit Housing Value					-
15 Add: Fish and Wildlife Value					-
16 Subtract: Urban Renewal Increment (amt. used only)					-
17 <b>VALUE TO COMPUTE THE TAX RATE</b>					429,453,912

**Tax Computations**

18 Tax Rate (for dollar levies, line 12 divided by line 17)	0.5038	-	-	-	0.5038
19 Amount Tax Rate Will Raise (line 17 times line 18)	216,358.88	-	-	-	216,358.88
20 Truncation Loss (for dollar levies only) (line 19 minus line 12)	-	-	-	-	-
21 Total Timber Offset Amount (county district only)					
22 Timber Tax Rate (line 21 divided by line 17)					
23 Billing Rate (line 18 minus line 22)					
24 Calculated Tax for Extension for District (line 23 x line 17)					
24a Gain from UR Division of Tax Rate Truncation	-	-	-	-	-
24b Gain or Loss from UR Division of Tax Across Counties	(1,380.51)	-	-	-	(1,380.51)
24c Net Tax for Extension (19 + 24a + 24b)	214,978.37	-	-	-	214,978.37
25 Actual Tax Extended for District	214,978.45	-	-	-	214,978.45
26 District's Gain/Loss from Individual Extension (25 - 24c)	0.08	-	-	-	0.08
27 District's Compression Loss (enter as a negative number)	(530.34)	-	-	-	(530.34)
28 <b>DISTRICT TAXES IMPOSED</b> (line 24c+line 26+line 27)	214,448.11	-	-	-	214,448.11

**Additional Taxes/Penalties**

29 Farmland (ORS 308A.703)					-
30 Forestland (ORS 308A.703)					-
31 Small Tract Forestland (STF) (ORS 308A.703)					-
32 Open Space (ORS 308.770)					-
33					-
34 Historic Property (ORS 358.525)					-
35 Other _____					-
36 Late Filing Fee County Only (ORS 308.302)					-
37 Roll Corrections (ORS 311.206), including omitted property/other roll corrections, but excluding roll corrections under ORS 311.208.					-
38 <b>TOTAL ADDITIONAL TAXES/PENALTIES</b> (lines 29 thru 37)					-
39 <b>TOTAL TO BE RECEIVED</b> (line 28 plus line 38)	214,448.11	-	-	-	214,448.11

40 Percentage Schedule (ORS 311.390)					0.000145348151
--------------------------------------	--	--	--	--	----------------

**Table 4a - Detail of Taxing District Levies**

**Tax Year 2023-24**

NOTE: Where urban renewal increment value impacts the district, report any reduced rate levies on a separate table 4a.

County: Washington

- 1 Taxing District Code
- 2 Taxing District Name (Co. No.)
- 3 Counties in which District lies

340346000				
<b>Portland School District - Bond</b>				
Multnomah-Clackamas				

4 Levy Approved <u>Before</u> or <u>After</u> 10/6/01	Permanent	Local Option	"Gap" Bonds or UR Special Levy	Bonds	TOTAL
	Inside M5 Limit	Inside M5 Limit	Inside M5 Limit	Outside M5 Limit	
		-		After	

**Ad Valorem Tax Levies**

5 Permanent Levy (if dollar amount)	-				-
6 Local Option Levy (if dollar amount)		-			-
7 "GAP" Bond Levy			-		-
8 Urban Renewal Special Levy			-		-
9 Bond Levy				165,000,000.00	165,000,000.00
10 <b>TOTAL DOLLAR LEVY</b> (add lines 5 thru 9)	-	-	-	165,000,000.00	165,000,000.00

**Adjustments**

11 Amount Raised in Other Counties	-	-	-	163,976,669.14	163,976,669.14
12 <b>NET DOLLAR LEVY FOR TAX RATE</b> (line 10 minus line 11)	-	-	-	1,023,330.86	1,023,330.86

**Taxable Property Value** (if an urban renewal plan is involved, report reduced rate levies separately)

13 Total Assessed Value					429,453,912
14 Add: Non-Profit Housing Value					-
15 Add: Fish and Wildlife Value					-
16 Subtract: Urban Renewal Increment (amt. used only)					-
17 <b>VALUE TO COMPUTE THE TAX RATE</b>					429,453,912

**Tax Computations**

18 Tax Rate (for dollar levies, line 12 divided by line 17)	-	-	-	2.3828	2.3828
19 Amount Tax Rate Will Raise (line 17 times line 18)	-	-	-	1,023,302.78	1,023,302.78
20 Truncation Loss (for dollar levies only) (line 19 minus line 12)	-	-	-	28.08	28.08
21 Total Timber Offset Amount (county district only)					
22 Timber Tax Rate (line 21 divided by line 17)					
23 Billing Rate (line 18 minus line 22)					
24 Calculated Tax for Extension for District (line 23 x line 17)					
24a Gain from UR Division of Tax Rate Truncation	-	-	-	-	-
24b Gain or Loss from UR Division of Tax Across Counties	-	-	-	(5,985.08)	(5,985.08)
24c Net Tax for Extension (19+ 24a + 24b)	-	-	-	1,017,317.70	1,017,317.70
25 Actual Tax Extended for District	-	-	-	1,017,317.88	1,017,317.88
26 District's Gain/Loss from Individual Extension (25 - 24c)	-	-	-	0.18	0.18
27 District's Compression Loss (enter as a negative number)	-	-	-		-
28 <b>DISTRICT TAXES IMPOSED</b> (line 24c+line 26+line 27)	-	-	-	1,017,317.88	1,017,317.88

**Additional Taxes/Penalties**

29 Farmland (ORS 308A.703)					-
30 Forestland (ORS 308A.703)					-
31 Small Tract Forestland (STF) (ORS 308A.703)					-
32 Open Space (ORS 308.770)					-
33					
34 Historic Property (ORS 358.525)					-
35 Other _____					-
36 Late Filing Fee County Only (ORS 308.302)					-
37 Roll Corrections (ORS 311.206), including omitted property/other roll corrections, but excluding roll corrections under ORS 311.208.					-
38 <b>TOTAL ADDITIONAL TAXES/PENALTIES</b> (lines 29 thru 37)					-
39 <b>TOTAL TO BE RECEIVED</b> (line 28 plus line 38)	-	-	-	1,017,317.88	1,017,317.88

40 Percentage Schedule (ORS 311.390)					0.000689515395
--------------------------------------	--	--	--	--	----------------

**Table 4a - Detail of Taxing District Levies**

**Tax Year 2023-24**

NOTE: Where urban renewal increment value impacts the district, report any reduced rate levies on a separate table 4a.

County: Washington

- 1 Taxing District Code
- 2 Taxing District Name (Co. No.)
- 3 Counties in which District lies

340346000				
<b>Portland School District - Local Option</b>				
Multnomah-Clackamas				

	Permanent	Local Option	"Gap" Bonds or UR Special Levy	Bonds	TOTAL
	Inside M5 Limit	After Inside M5 Limit	Inside M5 Limit	Outside M5 Limit	

**Ad Valorem Tax Levies**

5 Permanent Levy (if dollar amount)	-				-
6 Local Option Levy (if dollar amount)		-			-
7 "GAP" Bond Levy			-		-
8 Urban Renewal Special Levy			-		-
9 Bond Levy				-	-
10 <b>TOTAL DOLLAR LEVY</b> (add lines 5 thru 9)	-	-	-	-	-

**Adjustments**

11 Amount Raised in Other Counties	-	-	-	-	-
12 <b>NET DOLLAR LEVY FOR TAX RATE</b> (line 10 minus line 11)	-	-	-	-	-

**Taxable Property Value** (if an urban renewal plan is involved, report reduced rate levies separately)

13 Total Assessed Value					429,453,912
14 Add: Non-Profit Housing Value					-
15 Add: Fish and Wildlife Value					-
16 Subtract: Urban Renewal Increment (amt. used only)					-
17 <b>VALUE TO COMPUTE THE TAX RATE</b>					429,453,912

**Tax Computations**

18 Tax Rate (for dollar levies, line 12 divided by line 17)	-	1.9900	-	-	1.9900
19 Amount Tax Rate Will Raise (line 17 times line 18)	-	854,613.28	-	-	854,613.28
20 Truncation Loss (for dollar levies only) (line 19 minus line 12)	-	-	-	-	-
21 Total Timber Offset Amount (county district only)					
22 Timber Tax Rate (line 21 divided by line 17)					
23 Billing Rate (line 18 minus line 22)					
24 Calculated Tax for Extension for District (line 23 x line 17)					
24a Gain from UR Division of Tax Rate Truncation	-	-	-	-	-
24b Gain or Loss from UR Division of Tax Across Counties	-	-	-	-	-
24c Net Tax for Extension (19 + 24a + 24b)	-	854,613.28	-	-	854,613.28
25 Actual Tax Extended for District	-	854,613.11	-	-	854,613.11
26 District's Gain/Loss from Individual Extension (25 - 24c)	-	(0.17)	-	-	(0.17)
27 District's Compression Loss (enter as a negative number)	-	(41,859.44)	-	-	(41,859.44)
28 <b>DISTRICT TAXES IMPOSED</b> (line 24c+line 26+line 27)	-	812,753.67	-	-	812,753.67

**Additional Taxes/Penalties**

29 Farmland (ORS 308A.703)					-
30 Forestland (ORS 308A.703)					-
31 Small Tract Forestland (STF) (ORS 308A.703)					-
32 Open Space (ORS 308.770)					-
33					-
34 Historic Property (ORS 358.525)					-
35 Other _____					-
36 Late Filing Fee County Only (ORS 308.302)					-
37 Roll Corrections (ORS 311.206), including omitted property/other roll corrections, but excluding roll corrections under ORS 311.208.					-
38 <b>TOTAL ADDITIONAL TAXES/PENALTIES</b> (lines 29 thru 37)					-
39 <b>TOTAL TO BE RECEIVED</b> (line 28 plus line 38)	-	812,753.67	-	-	812,753.67

40 Percentage Schedule (ORS 311.390)					0.000550866331
--------------------------------------	--	--	--	--	----------------

**Table 4a - Detail of Taxing District Levies**

**Tax Year 2023-24**

NOTE: Where urban renewal increment value impacts the district, report any reduced rate levies on a separate table 4a.

**County: Washington**

- 1 Taxing District Code
- 2 Taxing District Name (Co. No.)
- 3 Counties in which District lies

340151000				
<b>Scappoose School District - Perm Rate</b>				
Multnomah-Columbia				

	Permanent	Local Option	"Gap" Bonds or UR Special Levy	Bonds	
4 Levy Approved <u>Before</u> or <u>After</u> 10/6/01		-		-	
	<b>Inside M5 Limit</b>	<b>Inside M5 Limit</b>	<b>Inside M5 Limit</b>	<b>Outside M5 Limit</b>	<b>TOTAL</b>

**Ad Valorem Tax Levies**

5 Permanent Levy (if dollar amount)	-				-
6 Local Option Levy (if dollar amount)		-			-
7 "GAP" Bond Levy			-		-
8 Urban Renewal Special Levy			-		-
9 Bond Levy				-	-
10 <b>TOTAL DOLLAR LEVY</b> (add lines 5 thru 9)	-	-	-	-	-

**Adjustments**

11 Amount Raised in Other Counties	-	-	-	-	-
12 <b>NET DOLLAR LEVY FOR TAX RATE</b> (line 10 minus line 11)	-	-	-	-	-

**Taxable Property Value** (if an urban renewal plan is involved, report reduced rate levies separately)

13 Total Assessed Value					8,833,501
14 Add: Non-Profit Housing Value					-
15 Add: Fish and Wildlife Value					-
16 Subtract: Urban Renewal Increment (amt. used only)					-
17 <b>VALUE TO COMPUTE THE TAX RATE</b>					8,833,501

**Tax Computations**

18 Tax Rate (for dollar levies, line 12 divided by line 17)	4.9725	-	-	-	4.9725
19 Amount Tax Rate Will Raise (line 17 times line 18)	43,924.58	-	-	-	43,924.58
20 Truncation Loss (for dollar levies only) (line 19 minus line 12)	-	-	-	-	-
21 Total Timber Offset Amount (county district only)					
22 Timber Tax Rate (line 21 divided by line 17)					
23 Billing Rate (line 18 minus line 22)					
24 Calculated Tax for Extension for District (line 23 x line 17)					
24a Gain from UR Division of Tax Rate Truncation	-	-	-	-	-
24b Gain or Loss from UR Division of Tax Across Counties	-	-	-	-	-
24c Net Tax for Extension (19 + 24a + 24b)	43,924.58	-	-	-	43,924.58
25 Actual Tax Extended for District	43,924.60	-	-	-	43,924.60
26 District's Gain/Loss from Individual Extension (25 - 24c)	0.02	-	-	-	0.02
27 District's Compression Loss (enter as a negative number)	(256.59)	-	-	-	(256.59)
28 <b>DISTRICT TAXES IMPOSED</b> (line 24c+line 26+line 27)	43,668.01	-	-	-	43,668.01

**Additional Taxes/Penalties**

29 Farmland (ORS 308A.703)					-
30 Forestland (ORS 308A.703)					-
31 Small Tract Forestland (STF) (ORS 308A.703)					-
32 Open Space (ORS 308.770)					-
33					-
34 Historic Property (ORS 358.525)					-
35 Other _____					-
36 Late Filing Fee County Only (ORS 308.302)					-
37 Roll Corrections (ORS 311.206), including omitted property/other roll corrections, but excluding roll corrections under ORS 311.208.					-
38 <b>TOTAL ADDITIONAL TAXES/PENALTIES</b> (lines 29 thru 37)					-
39 <b>TOTAL TO BE RECEIVED</b> (line 28 plus line 38)	43,668.01	-	-	-	43,668.01

40 Percentage Schedule (ORS 311.390)					0.000029597204
--------------------------------------	--	--	--	--	----------------

**Table 4a - Detail of Taxing District Levies**  
**Tax Year 2023-24**

NOTE: Where urban renewal increment value impacts the district, report any reduced rate levies on a separate table 4a.

County: Washington

- 1 Taxing District Code
- 2 Taxing District Name (Co. No.)
- 3 Counties in which District lies

340151000				
<b>Scappoose School District - Bond</b>				
Multnomah-Columbia				

4 Levy Approved <u>Before</u> or <u>After</u> 10/6/01	Permanent	Local Option	"Gap" Bonds or UR Special Levy	Bonds	TOTAL
	Inside M5 Limit	Inside M5 Limit	Inside M5 Limit	After Outside M5 Limit	

**Ad Valorem Tax Levies**

5 Permanent Levy (if dollar amount)	-				-
6 Local Option Levy (if dollar amount)		-			-
7 "GAP" Bond Levy			-		-
8 Urban Renewal Special Levy			-		-
9 Bond Levy				3,226,055.00	3,226,055.00
10 <b>TOTAL DOLLAR LEVY</b> (add lines 5 thru 9)	-	-	-	3,226,055.00	3,226,055.00

**Adjustments**

11 Amount Raised in Other Counties	-	-	-	3,213,874.30	3,213,874.30
12 <b>NET DOLLAR LEVY FOR TAX RATE</b> (line 10 minus line 11)	-	-	-	12,180.70	12,180.70

**Taxable Property Value** (if an urban renewal plan is involved, report reduced rate levies separately)

13 Total Assessed Value					8,833,501
14 Add: Non-Profit Housing Value					-
15 Add: Fish and Wildlife Value					-
16 Subtract: Urban Renewal Increment (amt. used only)					-
17 <b>VALUE TO COMPUTE THE TAX RATE</b>					8,833,501

**Tax Computations**

18 Tax Rate (for dollar levies, line 12 divided by line 17)	-	-	-	1.3789	1.3789
19 Amount Tax Rate Will Raise (line 17 times line 18)	-	-	-	12,180.51	12,180.51
20 Truncation Loss (for dollar levies only) (line 19 minus line 12)	-	-	-	0.19	0.19
21 Total Timber Offset Amount (county district only)					
22 Timber Tax Rate (line 21 divided by line 17)					
23 Billing Rate (line 18 minus line 22)					
24 Calculated Tax for Extension for District (line 23 x line 17)					
24a Gain from UR Division of Tax Rate Truncation	-	-	-	-	-
24b Gain or Loss from UR Division of Tax Across Counties	-	-	-	-	-
24c Net Tax for Extension (19 + 24a + 24b)	-	-	-	12,180.51	12,180.51
25 Actual Tax Extended for District	-	-	-	12,180.50	12,180.50
26 District's Gain/Loss from Individual Extension (25 - 24c)	-	-	-	(0.01)	(0.01)
27 District's Compression Loss (enter as a negative number)	-	-	-		-
28 <b>DISTRICT TAXES IMPOSED</b> (line 24c+line 26+line 27)	-	-	-	12,180.50	12,180.50

**Additional Taxes/Penalties**

29 Farmland (ORS 308A.703)					-
30 Forestland (ORS 308A.703)					-
31 Small Tract Forestland (STF) (ORS 308A.703)					-
32 Open Space (ORS 308.770)					-
33					
34 Historic Property (ORS 358.525)					-
35 Other _____					-
36 Late Filing Fee County Only (ORS 308.302)					-
37 Roll Corrections (ORS 311.206), including omitted property/other roll corrections, but excluding roll corrections under ORS 311.208.					-
38 <b>TOTAL ADDITIONAL TAXES/PENALTIES</b> (lines 29 thru 37)					-
39 <b>TOTAL TO BE RECEIVED</b> (line 28 plus line 38)	-	-	-	12,180.50	12,180.50

40 Percentage Schedule (ORS 311.390)					0.000008255672
--------------------------------------	--	--	--	--	----------------

**Table 4a - Detail of Taxing District Levies**

**Tax Year 2023-24**

NOTE: Where urban renewal increment value impacts the district, report any reduced rate levies on a separate table 4a.

**County: Washington**

- 1 Taxing District Code
- 2 Taxing District Name (Co. No.)
- 3 Counties in which District lies

340419000				
<b>Sherwood School District - Perm Rate</b>				
Clackamas-Yamhill				

- 4 Levy Approved Before or After 10/6/01

Permanent	Local Option	"Gap" Bonds or UR Special Levy	Bonds	TOTAL
Inside M5 Limit	Inside M5 Limit	Inside M5 Limit	Outside M5 Limit	
-	-	-	-	-

**Ad Valorem Tax Levies**

- 5 Permanent Levy (if dollar amount)
- 6 Local Option Levy (if dollar amount)
- 7 "GAP" Bond Levy
- 8 Urban Renewal Special Levy
- 9 Bond Levy
- 10 **TOTAL DOLLAR LEVY** (add lines 5 thru 9)

-	-	-	-	-
-	-	-	-	-
-	-	-	-	-
-	-	-	-	-
-	-	-	-	-
-	-	-	-	-

**Adjustments**

- 11 Amount Raised in Other Counties
- 12 **NET DOLLAR LEVY FOR TAX RATE** (line 10 minus line 11)

-	-	-	-	-
-	-	-	-	-

**Taxable Property Value** (if an urban renewal plan is involved, report reduced rate levies separately)

- 13 Total Assessed Value
- 14 Add: Non-Profit Housing Value
- 15 Add: Fish and Wildlife Value
- 16 Subtract: Urban Renewal Increment (amt. used only)
- 17 **VALUE TO COMPUTE THE TAX RATE**

	4,492,008,012
	-
	-
	235,403,748
	4,256,604,264

**Tax Computations**

- 18 Tax Rate (for dollar levies, line 12 divided by line 17)
- 19 Amount Tax Rate Will Raise (line 17 times line 18)
- 20 Truncation Loss (for dollar levies only) (line 19 minus line 12)
- 21 Total Timber Offset Amount (county district only)
- 22 Timber Tax Rate (line 21 divided by line 17)
- 23 Billing Rate (line 18 minus line 22)
- 24 Calculated Tax for Extension for District (line 23 x line 17)
- 24a Gain from UR Division of Tax Rate Truncation
- 24b Gain or Loss from UR Division of Tax Across Counties
- 24c Net Tax for Extension (19 + 24a + 24b)
- 25 Actual Tax Extended for District
- 26 District's Gain/Loss from Individual Extension (25 - 24c)
- 27 District's Compression Loss (enter as a negative number)
- 28 **DISTRICT TAXES IMPOSED** (line 24c+line 26+line 27)

4.8123	-	-	-	4.8123
20,484,056.70	-	-	-	20,484,056.70
-	-	-	-	-
178.96	-	-	-	178.96
176.75	-	-	-	176.75
20,484,412.41	-	-	-	20,484,412.41
20,484,411.57	-	-	-	20,484,411.57
(0.84)	-	-	-	(0.84)
(32,379.75)	-	-	-	(32,379.75)
20,452,031.82	-	-	-	20,452,031.82

**Additional Taxes/Penalties**

- 29 Farmland (ORS 308A.703)
- 30 Forestland (ORS 308A.703)
- 31 Small Tract Forestland (STF) (ORS 308A.703)
- 32 Open Space (ORS 308.770)
- 33
- 34 Historic Property (ORS 358.525)
- 35 Other \_\_\_\_\_
- 36 Late Filing Fee County Only (ORS 308.302)
- 37 Roll Corrections (ORS 311.206), including omitted property/other roll corrections, but excluding roll corrections under ORS 311.208.
- 38 **TOTAL ADDITIONAL TAXES/PENALTIES** (lines 29 thru 37)
- 39 **TOTAL TO BE RECEIVED** (line 28 plus line 38)

	22,503.78
	53,863.07
	114.51
	-
	-
	-
	-
	36,124.70
	112,606.06
20,452,031.82	20,564,637.88

- 40 Percentage Schedule (ORS 311.390)

	0.013938253415
--	----------------

**Table 4a - Detail of Taxing District Levies**

**Tax Year 2023-24**

NOTE: Where urban renewal increment value impacts the district, report any reduced rate levies on a separate table 4a.

County: Washington

- 1 Taxing District Code
- 2 Taxing District Name (Co. No.)
- 3 Counties in which District lies

340419000 <b>Sherwood School District - Bond</b> Clackamas-Yamhill
--

- 4 Levy Approved Before or After 10/6/01

	Permanent	Local Option	"Gap" Bonds or UR Special Levy	Bonds	TOTAL
	Inside M5 Limit	Inside M5 Limit	Inside M5 Limit	Outside M5 Limit	

**Ad Valorem Tax Levies**

- 5 Permanent Levy (if dollar amount)
- 6 Local Option Levy (if dollar amount)
- 7 "GAP" Bond Levy
- 8 Urban Renewal Special Levy
- 9 Bond Levy
- 10 **TOTAL DOLLAR LEVY** (add lines 5 thru 9)

5	-				-
6		-			-
7			-		-
8			-		-
9				16,890,635.00	16,890,635.00
10	-	-	-	16,890,635.00	16,890,635.00

**Adjustments**

- 11 Amount Raised in Other Counties
- 12 **NET DOLLAR LEVY FOR TAX RATE** (line 10 minus line 11)

11	-	-	-	1,151,718.05	1,151,718.05
12	-	-	-	15,738,916.95	15,738,916.95

**Taxable Property Value** (if an urban renewal plan is involved, report reduced rate levies separately)

- 13 Total Assessed Value
- 14 Add: Non-Profit Housing Value
- 15 Add: Fish and Wildlife Value
- 16 Subtract: Urban Renewal Increment (amt. used only)
- 17 **VALUE TO COMPUTE THE TAX RATE**

13					4,492,008,012
14					-
15					-
16					-
17					4,492,008,012

**Tax Computations**

- 18 Tax Rate (for dollar levies, line 12 divided by line 17)
- 19 Amount Tax Rate Will Raise (line 17 times line 18)
- 20 Truncation Loss (for dollar levies only) (line 19 minus line 12)
- 21 Total Timber Offset Amount (county district only)
- 22 Timber Tax Rate (line 21 divided by line 17)
- 23 Billing Rate (line 18 minus line 22)
- 24 Calculated Tax for Extension for District (line 23 x line 17)
- 24a Gain from UR Division of Tax Rate Truncation
- 24b Gain or Loss from UR Division of Tax Across Counties
- 24c Net Tax for Extension (19 + 24a + 24b)
- 25 Actual Tax Extended for District
- 26 District's Gain/Loss from Individual Extension (25 - 24c)
- 27 District's Compression Loss (enter as a negative number)
- 28 **DISTRICT TAXES IMPOSED** (line 24c+line 26+line 27)

18	-	1.5000	-	3.5037	5.0037
19	-	6,738,012.02	-	15,738,648.47	22,476,660.49
20	-	-	-	268.48	268.48
21					
22					
23					
24					
24a	-	-	-	-	-
24b	-	-	-	-	-
24c	-	6,738,012.02	-	15,738,648.47	22,476,660.49
25	-	6,738,035.96	-	15,738,649.41	22,476,685.37
26	-	23.94	-	0.94	24.88
27	-	(1,188,948.66)	-		(1,188,948.66)
28	-	5,549,087.30	-	15,738,649.41	21,287,736.71

**Additional Taxes/Penalties**

- 29 Farmland (ORS 308A.703)
- 30 Forestland (ORS 308A.703)
- 31 Small Tract Forestland (STF) (ORS 308A.703)
- 32 Open Space (ORS 308.770)
- 33
- 34 Historic Property (ORS 358.525)
- 35 Other \_\_\_\_\_
- 36 Late Filing Fee County Only (ORS 308.302)
- 37 Roll Corrections (ORS 311.206), including omitted property/other roll corrections, but excluding roll corrections under ORS 311.208.
- 38 **TOTAL ADDITIONAL TAXES/PENALTIES** (lines 29 thru 37)
- 39 **TOTAL TO BE RECEIVED** (line 28 plus line 38)

29					23,528.94
30					58,132.00
31					130.88
32					-
33					-
34					-
35					-
36					-
37					43,045.03
38					124,836.85
39	-	5,549,087.30	-	15,738,649.41	21,412,573.56

- 40 Percentage Schedule (ORS 311.390)

40					0.014512965329
----	--	--	--	--	----------------

**Table 4a - Detail of Taxing District Levies**

**Tax Year 2023-24**

NOTE: Where urban renewal increment value impacts the district, report any reduced rate levies on a separate table 4a.

County: **Washington**

- 1 Taxing District Code
- 2 Taxing District Name (Co. No.)
- 3 Counties in which District lies

340413000				
<b>Tigard/Tualatin School District - Perm Rate</b>				
Clackamas				

4 Levy Approved <u>Before</u> or <u>After</u> 10/6/01	Permanent	Local Option	"Gap" Bonds or UR Special Levy	Bonds	TOTAL
	Inside M5 Limit	Inside M5 Limit	Inside M5 Limit	Outside M5 Limit	
	-	-	-	-	-

**Ad Valorem Tax Levies**

5 Permanent Levy (if dollar amount)	-				-
6 Local Option Levy (if dollar amount)		-			-
7 "GAP" Bond Levy			-		-
8 Urban Renewal Special Levy			-		-
9 Bond Levy				-	-
10 <b>TOTAL DOLLAR LEVY</b> (add lines 5 thru 9)	-	-	-	-	-

**Adjustments**

11 Amount Raised in Other Counties	-	-	-	-	-
12 <b>NET DOLLAR LEVY FOR TAX RATE</b> (line 10 minus line 11)	-	-	-	-	-

**Taxable Property Value** (if an urban renewal plan is involved, report reduced rate levies separately)

13 Total Assessed Value	13,630,356,457
14 Add: Non-Profit Housing Value	-
15 Add: Fish and Wildlife Value	-
16 Subtract: Urban Renewal Increment (amt. used only)	258,085,289
17 <b>VALUE TO COMPUTE THE TAX RATE</b>	13,372,271,168

**Tax Computations**

18 Tax Rate (for dollar levies, line 12 divided by line 17)	4.9892	-	-	-	4.9892
19 Amount Tax Rate Will Raise (line 17 times line 18)	66,716,935.31	-	-	-	66,716,935.31
20 Truncation Loss (for dollar levies only) (line 19 minus line 12)	-	-	-	-	-
21 Total Timber Offset Amount (county district only)					
22 Timber Tax Rate (line 21 divided by line 17)					
23 Billing Rate (line 18 minus line 22)					
24 Calculated Tax for Extension for District (line 23 x line 17)					
24a Gain from UR Division of Tax Rate Truncation	281.45	-	-	-	281.45
24b Gain or Loss from UR Division of Tax Across Counties	15,976.23	-	-	-	15,976.23
24c Net Tax for Extension (19 + 24a + 24b)	66,733,192.99	-	-	-	66,733,192.99
25 Actual Tax Extended for District	66,733,192.96	-	-	-	66,733,192.96
26 District's Gain/Loss from Individual Extension (25 - 24c)	(0.03)	-	-	-	(0.03)
27 District's Compression Loss (enter as a negative number)	(404,063.28)	-	-	-	(404,063.28)
28 <b>DISTRICT TAXES IMPOSED</b> (line 24c+line 26+line 27)	66,329,129.68	-	-	-	66,329,129.68

**Additional Taxes/Penalties**

29 Farmland (ORS 308A.703)	179,074.32
30 Forestland (ORS 308A.703)	27,283.40
31 Small Tract Forestland (STF) (ORS 308A.703)	-
32 Open Space (ORS 308.770)	-
33	-
34 Historic Property (ORS 358.525)	-
35 Other _____	-
36 Late Filing Fee County Only (ORS 308.302)	-
37 Roll Corrections (ORS 311.206), including omitted property/other roll corrections, but excluding roll corrections under ORS 311.208.	72,692.71
38 <b>TOTAL ADDITIONAL TAXES/PENALTIES</b> (lines 29 thru 37)	279,050.43
39 <b>TOTAL TO BE RECEIVED</b> (line 28 plus line 38)	66,608,180.11

40 Percentage Schedule (ORS 311.390)	0.045145540579
--------------------------------------	----------------



**Table 4a - Detail of Taxing District Levies**

**Tax Year 2023-24**

NOTE: Where urban renewal increment value impacts the district, report any reduced rate levies on a separate table 4a.

County: **Washington**

- 1 Taxing District Code
- 2 Taxing District Name (Co. No.)
- 3 Counties in which District lies

340413000				
<b>Tigard/Tualatin School District - Local Option - Bond</b>				
Clackamas				

4 Levy Approved <u>Before</u> or <u>After</u> 10/6/01	Permanent	Local Option	"Gap" Bonds or UR Special Levy	Bonds	TOTAL
	Inside M5 Limit	Inside M5 Limit	Inside M5 Limit	Outside M5 Limit	
<b>Ad Valorem Tax Levies</b>					
5 Permanent Levy (if dollar amount)	-				-
6 Local Option Levy (if dollar amount)		-			-
7 "GAP" Bond Levy			-		-
8 Urban Renewal Special Levy			-		-
9 Bond Levy				24,698,400.00	24,698,400.00
10 <b>TOTAL DOLLAR LEVY</b> (add lines 5 thru 9)	-	-	-	24,698,400.00	24,698,400.00

**Adjustments**

11 Amount Raised in Other Counties	-	-	-	712,642.44	712,642.44
12 <b>NET DOLLAR LEVY FOR TAX RATE</b> (line 10 minus line 11)	-	-	-	23,985,757.56	23,985,757.56

**Taxable Property Value** (if an urban renewal plan is involved, report reduced rate levies separately)

13 Total Assessed Value					13,630,356,457
14 Add: Non-Profit Housing Value					-
15 Add: Fish and Wildlife Value					-
16 Subtract: Urban Renewal Increment (amt. used only)					-
17 <b>VALUE TO COMPUTE THE TAX RATE</b>					13,630,356,457

**Tax Computations**

18 Tax Rate (for dollar levies, line 12 divided by line 17)	-	1.0000	-	1.7597	2.7597
19 Amount Tax Rate Will Raise (line 17 times line 18)	-	13,630,356.46	-	23,985,338.26	37,615,694.71
20 Truncation Loss (for dollar levies only) (line 19 minus line 12)	-	-	-	419.30	419.30
21 Total Timber Offset Amount (county district only)					
22 Timber Tax Rate (line 21 divided by line 17)					
23 Billing Rate (line 18 minus line 22)					
24 Calculated Tax for Extension for District (line 23 x line 17)					
24a Gain from UR Division of Tax Rate Truncation	-	-	-	-	-
24b Gain or Loss from UR Division of Tax Across Counties	-	-	-	-	-
24c Net Tax for Extension (19 + 24a + 24b)	-	13,630,356.46	-	23,985,338.26	37,615,694.71
25 Actual Tax Extended for District	-	13,630,357.97	-	23,985,339.21	37,615,697.18
26 District's Gain/Loss from Individual Extension (25 - 24c)	-	1.51	-	0.95	2.47
27 District's Compression Loss (enter as a negative number)	-	(1,651,655.43)	-		(1,651,655.43)
28 <b>DISTRICT TAXES IMPOSED</b> (line 24c+line 26+line 27)	-	11,978,702.54	-	23,985,339.21	35,964,041.75

**Additional Taxes/Penalties**

29 Farmland (ORS 308A.703)					102,329.77
30 Forestland (ORS 308A.703)					15,590.76
31 Small Tract Forestland (STF) (ORS 308A.703)					-
32 Open Space (ORS 308.770)					-
33					
34 Historic Property (ORS 358.525)					-
35 Other _____					-
36 Late Filing Fee County Only (ORS 308.302)					-
37 Roll Corrections (ORS 311.206), including omitted property/other roll corrections, but excluding roll corrections under ORS 311.208.					41,331.83
38 <b>TOTAL ADDITIONAL TAXES/PENALTIES</b> (lines 29 thru 37)					159,252.36
39 <b>TOTAL TO BE RECEIVED</b> (line 28 plus line 38)	-	11,978,702.54	-	23,985,339.21	36,123,294.11

40 Percentage Schedule (ORS 311.390)					0.024483563992
--------------------------------------	--	--	--	--	----------------

**Table 4a - Detail of Taxing District Levies**  
**Tax Year 2023-24**

NOTE: Where urban renewal increment value impacts the district, report any reduced rate levies on a separate table 4a.

County: Washington

- 1 Taxing District Code
- 2 Taxing District Name (Co. No.)
- 3 Counties in which District lies

340154000				
<b>Vernonia School District - Perm Rate - Bond</b>				
Columbia				

4 Levy Approved <u>Before</u> or <u>After</u> 10/6/01	Permanent	Local Option	"Gap" Bonds or UR Special Levy	Bonds	TOTAL
	Inside M5 Limit	Inside M5 Limit	Inside M5 Limit	Outside M5 Limit	
		-		After	

**Ad Valorem Tax Levies**

5 Permanent Levy (if dollar amount)	-				-
6 Local Option Levy (if dollar amount)		-			-
7 "GAP" Bond Levy			-		-
8 Urban Renewal Special Levy			-		-
9 Bond Levy				1,200,000.00	1,200,000.00
10 <b>TOTAL DOLLAR LEVY</b> (add lines 5 thru 9)	-	-	-	1,200,000.00	1,200,000.00

**Adjustments**

11 Amount Raised in Other Counties	-	-	-	1,186,516.32	1,186,516.32
12 <b>NET DOLLAR LEVY FOR TAX RATE</b> (line 10 minus line 11)	-	-	-	13,483.68	13,483.68

**Taxable Property Value** (if an urban renewal plan is involved, report reduced rate levies separately)

13 Total Assessed Value					8,349,590
14 Add: Non-Profit Housing Value					-
15 Add: Fish and Wildlife Value					-
16 Subtract: Urban Renewal Increment (amt. used only)					-
17 <b>VALUE TO COMPUTE THE TAX RATE</b>					8,349,590

**Tax Computations**

18 Tax Rate (for dollar levies, line 12 divided by line 17)	5.0121	-	-	1.6148	6.6269
19 Amount Tax Rate Will Raise (line 17 times line 18)	41,848.98	-	-	13,482.92	55,331.90
20 Truncation Loss (for dollar levies only) (line 19 minus line 12)	-	-	-	0.76	0.76
21 Total Timber Offset Amount (county district only)					
22 Timber Tax Rate (line 21 divided by line 17)					
23 Billing Rate (line 18 minus line 22)					
24 Calculated Tax for Extension for District (line 23 x line 17)					
24a Gain from UR Division of Tax Rate Truncation	-	-	-	-	-
24b Gain or Loss from UR Division of Tax Across Counties	-	-	-	-	-
24c Net Tax for Extension (19 + 24a + 24b)	41,848.98	-	-	13,482.92	55,331.90
25 Actual Tax Extended for District	41,848.96	-	-	13,482.91	55,331.87
26 District's Gain/Loss from Individual Extension (25 - 24c)	(0.02)	-	-	(0.01)	(0.03)
27 District's Compression Loss (enter as a negative number)	(275.93)	-	-		(275.93)
28 <b>DISTRICT TAXES IMPOSED</b> (line 24c+line 26+line 27)	41,573.03	-	-	13,482.91	55,055.94

**Additional Taxes/Penalties**

29 Farmland (ORS 308A.703)					-
30 Forestland (ORS 308A.703)					-
31 Small Tract Forestland (STF) (ORS 308A.703)					-
32 Open Space (ORS 308.770)					-
33					
34 Historic Property (ORS 358.525)					-
35 Other _____					-
36 Late Filing Fee County Only (ORS 308.302)					-
37 Roll Corrections (ORS 311.206), including omitted property/other roll corrections, but excluding roll corrections under ORS 311.208.					-
38 <b>TOTAL ADDITIONAL TAXES/PENALTIES</b> (lines 29 thru 37)					-
39 <b>TOTAL TO BE RECEIVED</b> (line 28 plus line 38)	41,573.03	-	-	13,482.91	55,055.94

40 Percentage Schedule (ORS 311.390)					0.000037315690
--------------------------------------	--	--	--	--	----------------

**Table 4a - Detail of Taxing District Levies**

**Tax Year 2023-24**

NOTE: Where urban renewal increment value impacts the district, report any reduced rate levies on a separate table 4a.

**County: Washington**

- 1 Taxing District Code
- 2 Taxing District Name (Co. No.)
- 3 Counties in which District lies

340117000				
<b>West Linn School District - Perm Rate</b>				
Clackamas				

	Permanent	Local Option	"Gap" Bonds or UR Special Levy	Bonds	TOTAL
	Inside M5 Limit	Inside M5 Limit	Inside M5 Limit	Outside M5 Limit	
4 Levy Approved <u>Before</u> or <u>After</u> 10/6/01		-		-	

**Ad Valorem Tax Levies**

5 Permanent Levy (if dollar amount)	-				-
6 Local Option Levy (if dollar amount)		-			-
7 "GAP" Bond Levy			-		-
8 Urban Renewal Special Levy			-		-
9 Bond Levy				-	-
10 <b>TOTAL DOLLAR LEVY</b> (add lines 5 thru 9)	-	-	-	-	-

**Adjustments**

11 Amount Raised in Other Counties	-	-	-	-	-
12 <b>NET DOLLAR LEVY FOR TAX RATE</b> (line 10 minus line 11)	-	-	-	-	-

**Taxable Property Value** (if an urban renewal plan is involved, report reduced rate levies separately)

13 Total Assessed Value					115,864,448
14 Add: Non-Profit Housing Value					-
15 Add: Fish and Wildlife Value					-
16 Subtract: Urban Renewal Increment (amt. used only)					-
17 <b>VALUE TO COMPUTE THE TAX RATE</b>					115,864,448

**Tax Computations**

18 Tax Rate (for dollar levies, line 12 divided by line 17)	4.8684	-	-	-	4.8684
19 Amount Tax Rate Will Raise (line 17 times line 18)	564,074.48	-	-	-	564,074.48
20 Truncation Loss (for dollar levies only) (line 19 minus line 12)	-	-	-	-	-
21 Total Timber Offset Amount (county district only)					
22 Timber Tax Rate (line 21 divided by line 17)					
23 Billing Rate (line 18 minus line 22)					
24 Calculated Tax for Extension for District (line 23 x line 17)					
24a Gain from UR Division of Tax Rate Truncation	-	-	-	-	-
24b Gain or Loss from UR Division of Tax Across Counties	(22,079.14)	-	-	-	(22,079.14)
24c Net Tax for Extension (19 + 24a + 24b)	541,995.34	-	-	-	541,995.34
25 Actual Tax Extended for District	541,995.41	-	-	-	541,995.41
26 District's Gain/Loss from Individual Extension (25 - 24c)	0.07	-	-	-	0.07
27 District's Compression Loss (enter as a negative number)	(4,682.62)	-	-	-	(4,682.62)
28 <b>DISTRICT TAXES IMPOSED</b> (line 24c+line 26+line 27)	537,312.79	-	-	-	537,312.79

**Additional Taxes/Penalties**

29 Farmland (ORS 308A.703)					-
30 Forestland (ORS 308A.703)					-
31 Small Tract Forestland (STF) (ORS 308A.703)					-
32 Open Space (ORS 308.770)					-
33					
34 Historic Property (ORS 358.525)					-
35 Other _____					-
36 Late Filing Fee County Only (ORS 308.302)					-
37 Roll Corrections (ORS 311.206), including omitted property/other roll corrections, but excluding roll corrections under ORS 311.208.					193.93
38 <b>TOTAL ADDITIONAL TAXES/PENALTIES</b> (lines 29 thru 37)					193.93
39 <b>TOTAL TO BE RECEIVED</b> (line 28 plus line 38)	537,312.79	-	-	-	537,506.72

40 Percentage Schedule (ORS 311.390)					0.000364310080
--------------------------------------	--	--	--	--	----------------

**Table 4a - Detail of Taxing District Levies**

**Tax Year 2023-24**

NOTE: Where urban renewal increment value impacts the district, report any reduced rate levies on a separate table 4a.

County: Washington

- 1 Taxing District Code
- 2 Taxing District Name (Co. No.)
- 3 Counties in which District lies

340117000				
<b>West Linn School District - Local Option - Bond</b>				
Clackamas				

- 4 Levy Approved Before or After 10/6/01

	Permanent	Local Option	"Gap" Bonds or UR Special Levy	Bonds	TOTAL
	Inside M5 Limit	Inside M5 Limit	Inside M5 Limit	Outside M5 Limit	

**Ad Valorem Tax Levies**

- 5 Permanent Levy (if dollar amount)
- 6 Local Option Levy (if dollar amount)
- 7 "GAP" Bond Levy
- 8 Urban Renewal Special Levy
- 9 Bond Levy
- 10 **TOTAL DOLLAR LEVY** (add lines 5 thru 9)

5	-				-
6		-			-
7			-		-
8			-		-
9				30,252,114.00	30,252,114.00
10	-	-	-	30,252,114.00	30,252,114.00

**Adjustments**

- 11 Amount Raised in Other Counties
- 12 **NET DOLLAR LEVY FOR TAX RATE** (line 10 minus line 11)

11	-	-	-	29,910,635.13	29,910,635.13
12	-	-	-	341,478.87	341,478.87

**Taxable Property Value** (if an urban renewal plan is involved, report reduced rate levies separately)

- 13 Total Assessed Value
- 14 Add: Non-Profit Housing Value
- 15 Add: Fish and Wildlife Value
- 16 Subtract: Urban Renewal Increment (amt. used only)
- 17 **VALUE TO COMPUTE THE TAX RATE**

13					115,864,448
14					-
15					-
16					-
17					115,864,448

**Tax Computations**

- 18 Tax Rate (for dollar levies, line 12 divided by line 17)
- 19 Amount Tax Rate Will Raise (line 17 times line 18)
- 20 Truncation Loss (for dollar levies only) (line 19 minus line 12)
- 21 Total Timber Offset Amount (county district only)
- 22 Timber Tax Rate (line 21 divided by line 17)
- 23 Billing Rate (line 18 minus line 22)
- 24 Calculated Tax for Extension for District (line 23 x line 17)
- 24a Gain from UR Division of Tax Rate Truncation
- 24b Gain or Loss from UR Division of Tax Across Counties
- 24c Net Tax for Extension (19 + 24a + 24b)
- 25 Actual Tax Extended for District
- 26 District's Gain/Loss from Individual Extension (25 - 24c)
- 27 District's Compression Loss (enter as a negative number)
- 28 **DISTRICT TAXES IMPOSED** (line 24c+line 26+line 27)

18	-	1.5000	-	2.9472	4.4472
19	-	173,796.67	-	341,475.70	515,272.37
20	-	-	-	3.17	3.17
21					
22					
23					
24					
24a	-	-	-	-	-
24b	-	-	-	-	-
24c	-	173,796.67	-	341,475.70	515,272.37
25	-	173,796.83	-	341,475.75	515,272.58
26	-	0.16	-	0.05	0.21
27	-	(38,478.98)	-		(38,478.98)
28	-	135,317.85	-	341,475.75	476,793.60

**Additional Taxes/Penalties**

- 29 Farmland (ORS 308A.703)
- 30 Forestland (ORS 308A.703)
- 31 Small Tract Forestland (STF) (ORS 308A.703)
- 32 Open Space (ORS 308.770)
- 33
- 34 Historic Property (ORS 358.525)
- 35 Other \_\_\_\_\_
- 36 Late Filing Fee County Only (ORS 308.302)
- 37 Roll Corrections (ORS 311.206), including omitted property/other roll corrections, but excluding roll corrections under ORS 311.208.
- 38 **TOTAL ADDITIONAL TAXES/PENALTIES** (lines 29 thru 37)
- 39 **TOTAL TO BE RECEIVED** (line 28 plus line 38)

29					-
30					-
31					-
32					-
33					
34					-
35					-
36					-
37					186.70
38					186.70
39	-	135,317.85	-	341,475.75	476,980.30

- 40 Percentage Schedule (ORS 311.390)

40					0.000323286621
----	--	--	--	--	----------------

**Table 4a - Detail of Taxing District Levies**

**Tax Year 2023-24**

NOTE: Where urban renewal increment value impacts the district, report any reduced rate levies on a separate table 4a.

County: Washington

- 1 Taxing District Code
- 2 Taxing District Name (Co. No.)
- 3 Counties in which District lies

<b>Grand Total</b>				
Multnomah-Clackamas-Tillamook-Yamhill-Polk-Columbia-Clatsop-Benton-Marion-Linn				

	Permanent	Local Option	"Gap" Bonds or UR Special Levy	Bonds	
4 Levy Approved <u>Before</u> or <u>After</u> 10/6/01	Inside M5 Limit	Inside M5 Limit	Inside M5 Limit	Outside M5 Limit	TOTAL

**Ad Valorem Tax Levies**

5 Permanent Levy (if dollar amount)	5,866,103				5,866,103
6 Local Option Levy (if dollar amount)		97,500			97,500
7 "GAP" Bond Levy			210,018,597		210,018,597
8 Urban Renewal Special Levy			-		-
9 Bond Levy				628,720,824.00	628,720,824
10 <b>TOTAL DOLLAR LEVY</b> (add lines 5 thru 9)	5,866,103	97,500	210,018,597	628,720,824	844,703,024

**Adjustments**

11 Amount Raised in Other Counties	-	-	209,497,079.59	357,769,921.84	567,267,001.43
12 <b>NET DOLLAR LEVY FOR TAX RATE</b> (line 10 minus line 11)	5,866,103.00	97,500.00	521,517.41	270,950,902.16	277,436,022.57

**Taxable Property Value** (if an urban renewal plan is involved, report reduced rate levies separately)

13 Total Assessed Value					1,656,233,887,469
14 Add: Non-Profit Housing Value					-
15 Add: Fish and Wildlife Value					-
16 Subtract: Urban Renewal Increment (amt. used only)					28,606,926,349
17 <b>VALUE TO COMPUTE THE TAX RATE</b>					1,627,626,961,120

**Tax Computations**

18 Tax Rate (for dollar levies, line 12 divided by line 17)	126.5895	21.8029	2.6386	32.7534	183.7844
19 Amount Tax Rate Will Raise (line 17 times line 18)	949,122,229.79	221,116,478.28	521,499.39	270,929,559.92	1,441,689,767.38
20 Truncation Loss (for dollar levies only) (line 19 minus line 12)	7,852.83	10.78	18.02	21,342.24	29,223.87
21 Total Timber Offset Amount (county district only)					
22 Timber Tax Rate (line 21 divided by line 17)					
23 Billing Rate (line 18 minus line 22)					
24 Calculated Tax for Extension for District (line 23 x line 17)					
24a Gain from UR Division of Tax Rate Truncation	35,199.50	-	-	-	35,199.50
24b Gain or Loss from UR Division of Tax Across Counties	123,405.56	-	(18,795.79)	(15,592.00)	89,017.77
24c Net Tax for Extension (19 + 24a + 24b)	949,280,834.85	221,116,478.28	502,703.60	270,913,967.92	1,441,813,984.65
25 Actual Tax Extended for District	949,280,829.16	221,116,673.90	502,703.61	270,913,979.70	1,441,814,186.37
26 District's Gain/Loss from Individual Extension (25 - 24c)	(5.69)	195.62	0.01	11.78	201.72
27 District's Compression Loss (enter as a negative number)	(1,154,042.60)	(8,457,738.66)	(2,150.23)		(9,613,931.49)
28 <b>DISTRICT TAXES IMPOSED</b> (line 24c+line 26+line 27)	948,126,786.56	212,658,935.24	500,553.38	270,913,979.70	1,432,200,254.88

**Additional Taxes/Penalties**

29 Farmland (ORS 308A.703)					2,517,590.81
30 Forestland (ORS 308A.703)					1,089,157.73
31 Small Tract Forestland (STF) (ORS 308A.703)					2,655.77
32 Open Space (ORS 308.770)					-
33					
34 Historic Property (ORS 358.525)					-
35 Other _____					-
36 Late Filing Fee County Only (ORS 308.302)					1,389,783.32
37 Roll Corrections (ORS 311.206), including omitted property/other roll corrections, but excluding roll corrections under ORS 311.208.					2,085,533.06
38 <b>TOTAL ADDITIONAL TAXES/PENALTIES</b> (lines 29 thru 37)					7,084,720.69
39 <b>TOTAL TO BE RECEIVED</b> (line 28 plus line 38)	948,126,786.56	212,658,935.24	500,553.38	270,913,979.70	1,439,284,975.57

40 Percentage Schedule (ORS 311.390)					0.975515291995
--------------------------------------	--	--	--	--	----------------

**SAL Table 5 -- Summary of Special Assessments, Fees, and Charges**  
**Tax Year 2023-24**

County: Washington

District or Assessment Name <small>(Do not include any assessments shown on Table 4a)</small>	(1) Amount Extended Inside Measure 5 Limits	(2) Amount Extended Outside Measure 5 Limits	(3) Total Extended (1) + (2)	(4) Loss Due To Compression	(5) Amount Imposed (3) - (4)	(6) Percentage Schedule (Optional, see instructions)
DD#7 - Drainage District - #7	3,700.32	0.00	3,700.32	0.00	3,700.32	0.000002507994
JDD - Drainage District - Job's	269.20	0.00	269.20	0.00	269.20	0.000000182458
MHRF - Fee - Mfd Dwelling	18,240.00	0.00	18,240.00	18.45	18,221.55	0.0000012350161
METZP - LID - Metzger Park	158,993.56	0.00	158,993.56	0.00	158,993.56	0.000107762293
RDMLID - LID - Road Maintenance	28,158.00	0.00	28,158.00	590.55	27,567.45	0.000018684603
FP - Service District - Fire Patrol	0.00	258,387.10	258,387.10	0.00	258,387.10	0.000175129020
FPSC - Service District - Fire Patrol	0.00	61,512.50	61,512.50	0.00	61,512.50	0.000041691802
SDL - Service District - Street Lighting	2,652,908.44	0.00	2,652,908.44	316.19	2,652,592.25	0.001797867932
Banks UR	102,850.34	0.00	102,850.34	0.00	102,850.34	0.000069709669
Beaverton UR	7,113,492.76	0.00	7,105,965.25	7,527.51	7,113,492.76	0.004821366918
Cornelius UR	388,760.47	0.00	388,760.47	0.00	388,760.47	0.000263493186
Forest Grove UR	866,255.02	0.00	866,255.02	0.00	866,255.02	0.000587128354
Hillsboro UR	17,882,499.29	0.00	17,882,499.29	0.00	17,882,499.29	0.012120359632
Lake Oswego UR	12,017.46	0.00	12,017.46	0.00	12,017.46	0.000008145167
North Plains UR	816,894.76	0.00	816,894.76	0.00	816,894.76	0.000553673070
Portland UR	83,030.33	0.00	83,030.33	262.73	83,293.06	0.000056454180
Sherwood UR	1,138,323.11	0.00	1,138,323.11	0.00	1,138,323.11	0.000771530044
Tigard UR	2,666,808.01	0.00	2,666,808.01	0.00	2,666,808.01	0.001807503058
Tualatin UR	1,285,635.65	0.00	1,285,635.65	0.00	1,285,635.65	0.000871375202
Wilsonville UR	586,908.14	0.00	586,908.14	0.00	586,908.14	0.000397793262
	<b>35,805,744.86</b>	<b>319,899.60</b>	<b>36,118,116.95</b>	<b>8,715.43</b>	<b>36,124,982.00</b>	<b>0.024484708005</b>

## 2023-24 Washington County Tax Rate Detail

(for Code Areas containing Real Market Value)

Tax Code	District	School	Government	Unlimited	Total	
<b>001.03</b>	Washington County	-	2.9384	0.0663	3.0047	
	Hillsboro School District	4.9749	-	1.9707	6.9456	
	Metro	-	0.1926	0.3820	0.5746	
	NW Regional ESD	0.1538	-	-	0.1538	
	Port of Portland	-	0.0701	-	0.0701	
	Portland Community College	0.2828	-	0.3560	0.6388	
	Tri-Met	-	-	-	-	
	Tualatin Soil & Water District	-	0.0735	-	0.0735	
	Tualatin Valley Fire & Rescue	-	1.9752	0.1337	2.1089	
<b>Total Tax Rate</b>		<b>5.4115</b>	<b>5.2498</b>	<b>2.9087</b>	<b>13.5700</b>	
<i>Assessed Value</i>		<i>\$1,083,910</i>				
<b>001.04</b>	Washington County	-	2.9384	0.0663	3.0047	
	Hillsboro School District	4.9749	-	1.9707	6.9456	
	NW Regional ESD	0.1538	-	-	0.1538	
	Port of Portland	-	0.0701	-	0.0701	
	Portland Community College	0.2828	-	0.3560	0.6388	
	Tri-Met	-	-	-	-	
	Tualatin Soil & Water District	-	0.0735	-	0.0735	
	Tualatin Valley Fire & Rescue	-	1.9752	0.1337	2.1089	
	<b>Total Tax Rate</b>		<b>5.4115</b>	<b>5.0572</b>	<b>2.5267</b>	<b>12.9954</b>
<i>Assessed Value</i>		<i>\$68,976,101</i>				
<b>001.06</b>	Washington County	-	2.9384	0.0663	3.0047	
	Hillsboro School District	4.9749	-	1.9707	6.9456	
	NW Regional ESD	0.1538	-	-	0.1538	
	Port of Portland	-	0.0701	-	0.0701	
	Portland Community College	0.2828	-	0.3560	0.6388	
	Tualatin Soil & Water District	-	0.0735	-	0.0735	
	Tualatin Valley Fire & Rescue	-	1.9752	0.1337	2.1089	
	<b>Total Tax Rate</b>		<b>5.4115</b>	<b>5.0572</b>	<b>2.5267</b>	<b>12.9954</b>
	<i>Assessed Value</i>		<i>\$29,627,727</i>			

## 2023-24 Washington County Tax Rate Detail

*(for Code Areas containing Real Market Value)*

Tax Code	District	School	Government	Unlimited	Total
<b>001.07</b>	Washington County	-	2.9384	0.0663	3.0047
	Enhanced Sheriff Patrol	-	1.4665	-	1.4665
	Hillsboro School District	4.9749	-	1.9707	6.9456
	NW Regional ESD	0.1538	-	-	0.1538
	Port of Portland	-	0.0701	-	0.0701
	Portland Community College	0.2828	-	0.3560	0.6388
	Tri-Met	-	-	-	-
	Tualatin Soil & Water District	-	0.0735	-	0.0735
	Tualatin Valley Fire & Rescue	-	1.9752	0.1337	2.1089
	Tualatin Valley Water District	-	-	-	-
	Urban Road Maintenance	-	0.2456	-	0.2456
<b>Total Tax Rate</b>		<b>5.4115</b>	<b>6.7693</b>	<b>2.5267</b>	<b>14.7075</b>

*Assessed Value* \$52,990

<b>001.12</b>	Washington County	-	2.7424	0.0663	2.8087
	City of Hillsboro	-	5.0668	-	5.0668
	Clean Water Services	-	-	-	-
	Hillsboro School District	4.4977	-	1.9707	6.4684
	Metro	-	0.1842	0.3820	0.5662
	NW Regional ESD	0.1405	-	-	0.1405
	Port of Portland	-	0.0641	-	0.0641
	Portland Community College	0.2583	-	0.3560	0.6143
	Tri-Met	-	-	-	-
	Tualatin Soil & Water District	-	0.0672	-	0.0672
	Urban Renewal - Hillsboro	-	1.0514	-	1.0514
<b>Total Tax Rate</b>		<b>4.8965</b>	<b>9.1761</b>	<b>2.7750</b>	<b>16.8476</b>

*Assessed Value* \$2,987,718,109

<b>001.13</b>	Washington County	-	2.9384	0.0663	3.0047
	Clean Water Services	-	-	-	-
	Enhanced Sheriff Patrol	-	1.4665	-	1.4665
	Hillsboro School District	4.9749	-	1.9707	6.9456
	Metro	-	0.1926	0.3820	0.5746
	NW Regional ESD	0.1538	-	-	0.1538
	Port of Portland	-	0.0701	-	0.0701
	Portland Community College	0.2828	-	0.3560	0.6388
	Tri-Met	-	-	-	-
	Tualatin Soil & Water District	-	0.0735	-	0.0735
	Tualatin Valley Fire & Rescue	-	1.9752	0.1337	2.1089
Urban Road Maintenance	-	0.2456	-	0.2456	
<b>Total Tax Rate</b>		<b>5.4115</b>	<b>6.9619</b>	<b>2.9087</b>	<b>15.2821</b>

*Assessed Value* \$45,040



## 2023-24 Washington County Tax Rate Detail

(for Code Areas containing Real Market Value)

Tax Code	District	School	Government	Unlimited	Total
<b>001.15</b>	Washington County	-	2.9384	0.0663	3.0047
	Clean Water Services	-	-	-	-
	Enhanced Sheriff Patrol	-	1.4665	-	1.4665
	Hillsboro School District	4.9749	-	1.9707	6.9456
	Metro	-	0.1926	0.3820	0.5746
	NW Regional ESD	0.1538	-	-	0.1538
	Port of Portland	-	0.0701	-	0.0701
	Portland Community College	0.2828	-	0.3560	0.6388
	Tri-Met	-	-	-	-
	Tualatin Soil & Water District	-	0.0735	-	0.0735
	Tualatin Valley Fire & Rescue	-	1.9752	0.1337	2.1089
	Urban Road Maintenance	-	0.2456	-	0.2456
	<b>Total Tax Rate</b>		<b>5.4115</b>	<b>6.9619</b>	<b>2.9087</b>

*Assessed Value* \$22,560

<b>001.16</b>	Washington County	-	2.7424	0.0663	2.8087	
	City of Hillsboro	-	5.0668	-	5.0668	
	Clean Water Services	-	-	-	-	
	Hillsboro School District	4.4977	-	1.9707	6.4684	
	NW Regional ESD	0.1405	-	-	0.1405	
	Port of Portland	-	0.0641	-	0.0641	
	Portland Community College	0.2583	-	0.3560	0.6143	
	Tri-Met	-	-	-	-	
	Tualatin Soil & Water District	-	0.0672	-	0.0672	
	Tualatin Valley Water District	-	-	-	-	
	Urban Renewal - Hillsboro	-	1.0430	-	1.0430	
	<b>Total Tax Rate</b>		<b>4.8965</b>	<b>8.9835</b>	<b>2.3930</b>	<b>16.2730</b>

*Assessed Value* \$2,834,930

<b>001.17</b>	Washington County	-	2.7424	0.0663	2.8087
	City of Hillsboro	-	5.0668	-	5.0668
	Clean Water Services	-	-	-	-
	Hillsboro School District	4.4977	-	1.9707	6.4684
	Metro	-	0.1842	0.3820	0.5662
	NW Regional ESD	0.1405	-	-	0.1405
	Port of Portland	-	0.0641	-	0.0641
	Portland Community College	0.2583	-	0.3560	0.6143
	Tri-Met	-	-	-	-
	Tualatin Soil & Water District	-	0.0672	-	0.0672
	Tualatin Valley Water District	-	-	-	-
	Urban Renewal - Hillsboro	-	1.0514	-	1.0514
	<b>Total Tax Rate</b>		<b>4.8965</b>	<b>9.1761</b>	<b>2.7750</b>

*Assessed Value* \$2,358,551,830

## 2023-24 Washington County Tax Rate Detail

(for Code Areas containing Real Market Value)

Tax Code	District	School	Government	Unlimited	Total	
<b>001.19</b>	Washington County	-	2.7424	0.0663	2.8087	
	City of Hillsboro	-	5.0668	-	5.0668	
	Hillsboro School District	4.4977	-	1.9707	6.4684	
	Metro	-	0.1842	0.3820	0.5662	
	NW Regional ESD	0.1405	-	-	0.1405	
	Port of Portland	-	0.0641	-	0.0641	
	Portland Community College	0.2583	-	0.3560	0.6143	
	Tualatin Soil & Water District	-	0.0672	-	0.0672	
	Urban Renewal - Hillsboro	-	1.0514	-	1.0514	
	<b>Total Tax Rate</b>		<b>4.8965</b>	<b>9.1761</b>	<b>2.7750</b>	<b>16.8476</b>
	<i>Assessed Value</i>		<i>\$159,210</i>			
<b>001.20</b>	Washington County	-	2.9384	0.0663	3.0047	
	Hillsboro School District	4.9749	-	1.9707	6.9456	
	Metro	-	0.1926	0.3820	0.5746	
	NW Regional ESD	0.1538	-	-	0.1538	
	Port of Portland	-	0.0701	-	0.0701	
	Portland Community College	0.2828	-	0.3560	0.6388	
	Tualatin Soil & Water District	-	0.0735	-	0.0735	
	Tualatin Valley Fire & Rescue	-	1.9752	0.1337	2.1089	
	<b>Total Tax Rate</b>		<b>5.4115</b>	<b>5.2498</b>	<b>2.9087</b>	<b>13.5700</b>
	<i>Assessed Value</i>		<i>\$18,283,440</i>			
	<b>001.23</b>	Washington County	-	2.9384	0.0663	3.0047
Hillsboro School District		4.9749	-	1.9707	6.9456	
NW Regional ESD		0.1538	-	-	0.1538	
Port of Portland		-	0.0701	-	0.0701	
Portland Community College		0.2828	-	0.3560	0.6388	
Tri-Met		-	-	-	-	
Tualatin Soil & Water District		-	0.0735	-	0.0735	
Tualatin Valley Fire & Rescue		-	1.9752	0.1337	2.1089	
<b>Total Tax Rate</b>			<b>5.4115</b>	<b>5.0572</b>	<b>2.5267</b>	<b>12.9954</b>
<i>Assessed Value</i>			<i>\$48,990,717</i>			

## 2023-24 Washington County Tax Rate Detail

(for Code Areas containing Real Market Value)

Tax Code	District	School	Government	Unlimited	Total
<b>001.24</b>	Washington County	-	2.9384	0.0663	3.0047
	Hillsboro School District	4.9749	-	1.9707	6.9456
	NW Regional ESD	0.1538	-	-	0.1538
	Port of Portland	-	0.0701	-	0.0701
	Portland Community College	0.2828	-	0.3560	0.6388
	Tualatin Soil & Water District	-	0.0735	-	0.0735
	Tualatin Valley Fire & Rescue	-	1.9752	0.1337	2.1089
<b>Total Tax Rate</b>		<b>5.4115</b>	<b>5.0572</b>	<b>2.5267</b>	<b>12.9954</b>
<i>Assessed Value</i>		<i>\$224,489,227</i>			
<b>001.25</b>	Washington County	-	2.9384	0.0663	3.0047
	Hillsboro School District	4.9749	-	1.9707	6.9456
	NW Regional ESD	0.1538	-	-	0.1538
	Port of Portland	-	0.0701	-	0.0701
	Portland Community College	0.2828	-	0.3560	0.6388
	Tualatin Soil & Water District	-	0.0735	-	0.0735
	Tualatin Valley Fire & Rescue	-	1.9752	0.1337	2.1089
<b>Total Tax Rate</b>		<b>5.4115</b>	<b>5.0572</b>	<b>2.5267</b>	<b>12.9954</b>
<i>Assessed Value</i>		<i>\$1,815,301</i>			
<b>001.26</b>	Washington County	-	2.9384	0.0663	3.0047
	Hillsboro School District	4.9749	-	1.9707	6.9456
	NW Regional ESD	0.1538	-	-	0.1538
	Port of Portland	-	0.0701	-	0.0701
	Portland Community College	0.2828	-	0.3560	0.6388
	Tualatin Soil & Water District	-	0.0735	-	0.0735
<b>Total Tax Rate</b>		<b>5.4115</b>	<b>3.0820</b>	<b>2.3930</b>	<b>10.8865</b>
<i>Assessed Value</i>		<i>\$11,350</i>			

## 2023-24 Washington County Tax Rate Detail

*(for Code Areas containing Real Market Value)*

Tax Code	District	School	Government	Unlimited	Total
<b>001.27</b>	Washington County	-	2.9384	0.0663	3.0047
	Clean Water Services	-	-	-	-
	Enhanced Sheriff Patrol	-	1.4665	-	1.4665
	Hillsboro School District	4.9749	-	1.9707	6.9456
	Metro	-	0.1926	0.3820	0.5746
	NW Regional ESD	0.1538	-	-	0.1538
	Port of Portland	-	0.0701	-	0.0701
	Portland Community College	0.2828	-	0.3560	0.6388
	Tri-Met	-	-	-	-
	Tualatin Soil & Water District	-	0.0735	-	0.0735
	Tualatin Valley Fire & Rescue	-	1.9752	0.1337	2.1089
	Tualatin Valley Water District	-	-	-	-
	Urban Road Maintenance	-	0.2456	-	0.2456
<b>Total Tax Rate</b>		<b>5.4115</b>	<b>6.9619</b>	<b>2.9087</b>	<b>15.2821</b>
<i>Assessed Value</i>		<i>\$2,033,101</i>			
<b>001.28</b>	Washington County	-	2.9384	0.0663	3.0047
	Clean Water Services	-	-	-	-
	Enhanced Sheriff Patrol	-	1.4665	-	1.4665
	Hillsboro School District	4.9749	-	1.9707	6.9456
	Metro	-	0.1926	0.3820	0.5746
	NW Regional ESD	0.1538	-	-	0.1538
	Port of Portland	-	0.0701	-	0.0701
	Portland Community College	0.2828	-	0.3560	0.6388
	Tri-Met	-	-	-	-
	Tualatin Soil & Water District	-	0.0735	-	0.0735
	Tualatin Valley Fire & Rescue	-	1.9752	0.1337	2.1089
	Tualatin Valley Water District	-	-	-	-
	Urban Road Maintenance	-	0.2456	-	0.2456
<b>Total Tax Rate</b>		<b>5.4115</b>	<b>6.9619</b>	<b>2.9087</b>	<b>15.2821</b>
<i>Assessed Value</i>		<i>\$198,000</i>			
<b>001.34</b>	Washington County	-	2.7424	0.0663	2.8087
	City of Hillsboro	-	5.0668	-	5.0668
	Clean Water Services	-	-	-	-
	Hillsboro School District	4.4977	-	1.9707	6.4684
	Metro	-	0.1842	0.3820	0.5662
	NW Regional ESD	0.1405	-	-	0.1405
	Port of Portland	-	0.0641	-	0.0641
	Portland Community College	0.2583	-	0.3560	0.6143
	Tri-Met	-	-	-	-
	Tualatin Hills Park & Recreation	-	1.3073	0.2684	1.5757
	Tualatin Soil & Water District	-	0.0672	-	0.0672
	Tualatin Valley Water District	-	-	-	-
	Urban Renewal - Hillsboro	-	1.0514	-	1.0514
<b>Total Tax Rate</b>		<b>4.8965</b>	<b>10.4834</b>	<b>3.0434</b>	<b>18.4233</b>
<i>Assessed Value</i>		<i>\$4,356,851</i>			

## 2023-24 Washington County Tax Rate Detail

(for Code Areas containing Real Market Value)

Tax Code	District	School	Government	Unlimited	Total	
<b>001.36</b>	Washington County	-	2.9384	0.0663	3.0047	
	Clean Water Services	-	-	-	-	
	Enhanced Sheriff Patrol	-	1.4665	-	1.4665	
	Hillsboro School District	4.9749	-	1.9707	6.9456	
	Metro	-	0.1926	0.3820	0.5746	
	NW Regional ESD	0.1538	-	-	0.1538	
	Port of Portland	-	0.0701	-	0.0701	
	Portland Community College	0.2828	-	0.3560	0.6388	
	Tri-Met	-	-	-	-	
	Tualatin Hills Park & Recreation	-	1.3073	0.2684	1.5757	
	Tualatin Soil & Water District	-	0.0735	-	0.0735	
	Tualatin Valley Fire & Rescue	-	1.9752	0.1337	2.1089	
	Tualatin Valley Water District	-	-	-	-	
	Urban Road Maintenance	-	0.2456	-	0.2456	
<b>Total Tax Rate</b>		<b>5.4115</b>	<b>8.2692</b>	<b>3.1771</b>	<b>16.8578</b>	
<i>Assessed Value</i>		<i>\$137,767,114</i>				
<b>001.37</b>	Washington County	-	2.9384	0.0663	3.0047	
	Clean Water Services	-	-	-	-	
	Enhanced Sheriff Patrol	-	1.4665	-	1.4665	
	Hillsboro School District	4.9749	-	1.9707	6.9456	
	Metro	-	0.1926	0.3820	0.5746	
	NW Regional ESD	0.1538	-	-	0.1538	
	Port of Portland	-	0.0701	-	0.0701	
	Portland Community College	0.2828	-	0.3560	0.6388	
	Tri-Met	-	-	-	-	
	Tualatin Hills Park & Recreation	-	1.3073	0.2684	1.5757	
	Tualatin Soil & Water District	-	0.0735	-	0.0735	
	Tualatin Valley Fire & Rescue	-	1.9752	0.1337	2.1089	
	Tualatin Valley Water District	-	-	-	-	
	Urban Road Maintenance	-	0.2456	-	0.2456	
<b>Total Tax Rate</b>		<b>5.4115</b>	<b>8.2692</b>	<b>3.1771</b>	<b>16.8578</b>	
<i>Assessed Value</i>		<i>\$333,877,764</i>				
<b>001.39</b>	Washington County	-	2.7424	0.0663	2.8087	
	City of Hillsboro	-	5.0668	-	5.0668	
	Clean Water Services	-	-	-	-	
	Hillsboro School District	4.4977	-	1.9707	6.4684	
	Metro	-	0.1842	0.3820	0.5662	
	NW Regional ESD	0.1405	-	-	0.1405	
	Port of Portland	-	0.0641	-	0.0641	
	Portland Community College	0.2583	-	0.3560	0.6143	
	Tri-Met	-	-	-	-	
	Tualatin Hills Park & Recreation	-	1.3073	0.2684	1.5757	
	Tualatin Soil & Water District	-	0.0672	-	0.0672	
	Urban Renewal - Hillsboro	-	1.0514	-	1.0514	
	<b>Total Tax Rate</b>		<b>4.8965</b>	<b>10.4834</b>	<b>3.0434</b>	<b>18.4233</b>
	<i>Assessed Value</i>		<i>\$42,840</i>			

## 2023-24 Washington County Tax Rate Detail

(for Code Areas containing Real Market Value)

Tax Code	District	School	Government	Unlimited	Total
<b>001.41</b> RAILROAD	Washington County	-	2.9384	0.0663	3.0047
	Hillsboro School District	4.9749	-	1.9707	6.9456
	NW Regional ESD	0.1538	-	-	0.1538
	Port of Portland	-	0.0701	-	0.0701
	Portland Community College	0.2828	-	0.3560	0.6388
	Tualatin Soil & Water District	-	0.0735	-	0.0735
<b>Total Tax Rate</b>		<b>5.4115</b>	<b>3.0820</b>	<b>2.3930</b>	<b>10.8865</b>
<i>Assessed Value</i>		<i>\$1,750,240</i>			
<b>001.44</b>	Washington County	-	2.9384	0.0663	3.0047
	Hillsboro School District	4.9749	-	1.9707	6.9456
	NW Regional ESD	0.1538	-	-	0.1538
	Port of Portland	-	0.0701	-	0.0701
	Portland Community College	0.2828	-	0.3560	0.6388
	Tri-Met	-	-	-	-
	Tualatin Soil & Water District	-	0.0735	-	0.0735
	Tualatin Valley Fire & Rescue	-	1.9752	0.1337	2.1089
	Tualatin Valley Water District	-	-	-	-
<b>Total Tax Rate</b>		<b>5.4115</b>	<b>5.0572</b>	<b>2.5267</b>	<b>12.9954</b>
<i>Assessed Value</i>		<i>\$2,218,382</i>			
<b>001.49</b>	Washington County	-	2.6031	0.0663	2.6694
	City of North Plains	-	1.8474	-	1.8474
	Clean Water Services	-	-	-	-
	Hillsboro School District	4.2330	-	1.9707	6.2037
	NW Regional ESD	0.1309	-	-	0.1309
	Port of Portland	-	0.0597	-	0.0597
	Portland Community College	0.2407	-	0.3560	0.5967
	Tualatin Soil & Water District	-	0.0626	-	0.0626
	Tualatin Valley Fire & Rescue	-	1.7476	0.1337	1.8813
	Urban Renewal - North Plains	-	1.7149	-	1.7149
<b>Total Tax Rate</b>		<b>4.6046</b>	<b>8.0353</b>	<b>2.5267</b>	<b>15.1666</b>
<i>Assessed Value</i>		<i>\$9,083,760</i>			

## 2023-24 Washington County Tax Rate Detail

(for Code Areas containing Real Market Value)

Tax Code	District	School	Government	Unlimited	Total
<b>001.50</b>	Washington County	-	2.6031	0.0663	2.6694
	City of North Plains	-	1.8474	-	1.8474
	Clean Water Services	-	-	-	-
	Hillsboro School District	4.2330	-	1.9707	6.2037
	NW Regional ESD	0.1309	-	-	0.1309
	Port of Portland	-	0.0597	-	0.0597
	Portland Community College	0.2407	-	0.3560	0.5967
	Tualatin Soil & Water District	-	0.0626	-	0.0626
	Tualatin Valley Fire & Rescue	-	1.7476	0.1337	1.8813
	Urban Renewal - North Plains	-	1.7149	-	1.7149
	<b>Total Tax Rate</b>		<b>4.6046</b>	<b>8.0353</b>	<b>2.5267</b>
<i>Assessed Value</i>		<i>\$31,550,120</i>			
<b>001.53</b>	Washington County	-	2.7424	0.0663	2.8087
	City of Hillsboro	-	5.0668	-	5.0668
	Hillsboro School District	4.4977	-	1.9707	6.4684
	Metro	-	0.1842	0.3820	0.5662
	NW Regional ESD	0.1405	-	-	0.1405
	Port of Portland	-	0.0641	-	0.0641
	Portland Community College	0.2583	-	0.3560	0.6143
	Tri-Met	-	-	-	-
	Tualatin Soil & Water District	-	0.0672	-	0.0672
	Urban Renewal - Hillsboro	-	1.0514	-	1.0514
	<b>Total Tax Rate</b>		<b>4.8965</b>	<b>9.1761</b>	<b>2.7750</b>
<i>Assessed Value</i>		<i>\$14,735,250</i>			
<b>001.54</b>	Washington County	-	2.6031	0.0663	2.6694
	City of North Plains	-	1.8474	-	1.8474
	Clean Water Services	-	-	-	-
	Hillsboro School District	4.2330	-	1.9707	6.2037
	NW Regional ESD	0.1309	-	-	0.1309
	Port of Portland	-	0.0597	-	0.0597
	Portland Community College	0.2407	-	0.3560	0.5967
	Tualatin Soil & Water District	-	0.0626	-	0.0626
	Tualatin Valley Fire & Rescue	-	1.7476	0.1337	1.8813
	Urban Renewal - North Plains	-	1.7149	-	1.7149
	<b>Total Tax Rate</b>		<b>4.6046</b>	<b>8.0353</b>	<b>2.5267</b>
<i>Assessed Value</i>		<i>\$98,292,580</i>			

## 2023-24 Washington County Tax Rate Detail

(for Code Areas containing Real Market Value)

Tax Code	District	School	Government	Unlimited	Total
<b>001.58</b>	Washington County	-	2.7424	0.0663	2.8087
	City of Hillsboro	-	5.0668	-	5.0668
	Clean Water Services	-	-	-	-
	Hillsboro School District	4.4977	-	1.9707	6.4684
	Metro	-	0.1842	0.3820	0.5662
	NW Regional ESD	0.1405	-	-	0.1405
	Port of Portland	-	0.0641	-	0.0641
	Portland Community College	0.2583	-	0.3560	0.6143
	Tualatin Soil & Water District	-	0.0672	-	0.0672
	Tualatin Valley Water District	-	-	-	-
	Urban Renewal - Hillsboro	-	1.0514	-	1.0514
	<b>Total Tax Rate</b>		<b>4.8965</b>	<b>9.1761</b>	<b>2.7750</b>
<i>Assessed Value</i>		<i>\$17,000</i>			
<b>001.61</b>	Washington County	-	2.7424	0.0663	2.8087
	City of Hillsboro	-	5.0668	-	5.0668
	Clean Water Services	-	-	-	-
	Hillsboro School District	4.4977	-	1.9707	6.4684
	Metro	-	0.1842	0.3820	0.5662
	NW Regional ESD	0.1405	-	-	0.1405
	Port of Portland	-	0.0641	-	0.0641
	Portland Community College	0.2583	-	0.3560	0.6143
	Tualatin Soil & Water District	-	0.0672	-	0.0672
	Tualatin Valley Water District	-	-	-	-
	Urban Renewal - Hillsboro	-	1.0514	-	1.0514
	<b>Total Tax Rate</b>		<b>4.8965</b>	<b>9.1761</b>	<b>2.7750</b>
<i>Assessed Value</i>		<i>\$109,450</i>			
<b>007.01</b>	Washington County	-	2.7424	0.0663	2.8087
	City of Hillsboro	-	5.0668	-	5.0668
	Clean Water Services	-	-	-	-
	Hillsboro School District	4.4977	-	1.9707	6.4684
	Metro	-	0.1842	0.3820	0.5662
	NW Regional ESD	0.1405	-	-	0.1405
	Port of Portland	-	0.0641	-	0.0641
	Portland Community College	0.2583	-	0.3560	0.6143
	Tri-Met	-	-	-	-
	Tualatin Soil & Water District	-	0.0672	-	0.0672
	Tualatin Valley Water District	-	-	-	-
	Urban Renewal - Hillsboro	-	1.0514	-	1.0514
<b>Total Tax Rate</b>		<b>4.8965</b>	<b>9.1761</b>	<b>2.7750</b>	<b>16.8476</b>
<i>Assessed Value</i>		<i>\$5,816,287,413</i>			



## 2023-24 Washington County Tax Rate Detail

(for Code Areas containing Real Market Value)

Tax Code	District	School	Government	Unlimited	Total
<b>007.02</b>	Washington County	-	2.9384	0.0663	3.0047
	Cornelius Rural Fire District	-	1.0537	-	1.0537
	Hillsboro School District	4.9749	-	1.9707	6.9456
	NW Regional ESD	0.1538	-	-	0.1538
	Port of Portland	-	0.0701	-	0.0701
	Portland Community College	0.2828	-	0.3560	0.6388
	Tualatin Soil & Water District	-	0.0735	-	0.0735
<b>Total Tax Rate</b>		<b>5.4115</b>	<b>4.1357</b>	<b>2.3930</b>	<b>11.9402</b>

*Assessed Value* \$96,806,785

<b>007.03</b>	Washington County	-	2.9384	0.0663	3.0047
	Forest Grove Rural Fire District	-	1.2766	-	1.2766
	Hillsboro School District	4.9749	-	1.9707	6.9456
	NW Regional ESD	0.1538	-	-	0.1538
	Port of Portland	-	0.0701	-	0.0701
	Portland Community College	0.2828	-	0.3560	0.6388
	Tualatin Soil & Water District	-	0.0735	-	0.0735
<b>Total Tax Rate</b>		<b>5.4115</b>	<b>4.3586</b>	<b>2.3930</b>	<b>12.1631</b>

*Assessed Value* \$7,550,830

<b>007.04</b>	Washington County	-	2.9384	0.0663	3.0047
	Forest Grove Rural Fire District	-	1.2766	-	1.2766
	Hillsboro School District	4.9749	-	1.9707	6.9456
	NW Regional ESD	0.1538	-	-	0.1538
	Port of Portland	-	0.0701	-	0.0701
	Portland Community College	0.2828	-	0.3560	0.6388
	Tri-Met	-	-	-	-
	Tualatin Soil & Water District	-	0.0735	-	0.0735
<b>Total Tax Rate</b>		<b>5.4115</b>	<b>4.3586</b>	<b>2.3930</b>	<b>12.1631</b>

*Assessed Value* \$118,800

## 2023-24 Washington County Tax Rate Detail

(for Code Areas containing Real Market Value)

Tax Code	District	School	Government	Unlimited	Total
<b>007.05</b>	Washington County	-	2.9384	0.0663	3.0047
	Gaston Rural Fire District	-	1.7621	-	1.7621
	Hillsboro School District	4.9749	-	1.9707	6.9456
	NW Regional ESD	0.1538	-	-	0.1538
	Port of Portland	-	0.0701	-	0.0701
	Portland Community College	0.2828	-	0.3560	0.6388
	Tualatin Soil & Water District	-	0.0735	-	0.0735
<b>Total Tax Rate</b>		<b>5.4115</b>	<b>4.8441</b>	<b>2.3930</b>	<b>12.6486</b>
<i>Assessed Value</i>		<i>\$0</i>			
<b>007.06</b>	Washington County	-	2.7424	0.0663	2.8087
	City of Hillsboro	-	5.0668	-	5.0668
	Clean Water Services	-	-	-	-
	Enhanced Sheriff Patrol	-	1.4665	-	1.4665
	Hillsboro School District	4.4977	-	1.9707	6.4684
	Metro	-	0.1842	0.3820	0.5662
	NW Regional ESD	0.1405	-	-	0.1405
	Port of Portland	-	0.0641	-	0.0641
	Portland Community College	0.2583	-	0.3560	0.6143
	Tri-Met	-	-	-	-
	Tualatin Soil & Water District	-	0.0672	-	0.0672
	Urban Renewal - Hillsboro	-	1.0514	-	1.0514
<b>Total Tax Rate</b>		<b>4.8965</b>	<b>10.6426</b>	<b>2.7750</b>	<b>18.3141</b>
<i>Assessed Value</i>		<i>\$36,540</i>			
<b>007.08</b>	Washington County	-	2.7424	0.0663	2.8087
	City of Hillsboro	-	5.0668	-	5.0668
	Clean Water Services	-	-	-	-
	Enhanced Sheriff Patrol	-	1.4665	-	1.4665
	Hillsboro School District	4.4977	-	1.9707	6.4684
	Metro	-	0.1842	0.3820	0.5662
	NW Regional ESD	0.1405	-	-	0.1405
	Port of Portland	-	0.0641	-	0.0641
	Portland Community College	0.2583	-	0.3560	0.6143
	Tri-Met	-	-	-	-
	Tualatin Soil & Water District	-	0.0672	-	0.0672
	Urban Road Maintenance	-	0.2456	-	0.2456
	Urban Renewal - Hillsboro	-	1.0514	-	1.0514
<b>Total Tax Rate</b>		<b>4.8965</b>	<b>10.8882</b>	<b>2.7750</b>	<b>18.5597</b>
<i>Assessed Value</i>		<i>\$310,110</i>			

## 2023-24 Washington County Tax Rate Detail

(for Code Areas containing Real Market Value)

Tax Code	District	School	Government	Unlimited	Total	
<b>007.10</b> RAILROAD	Washington County	-	2.9384	0.0663	3.0047	
	Hillsboro School District	4.9749	-	1.9707	6.9456	
	Metro	-	0.1926	0.3820	0.5746	
	NW Regional ESD	0.1538	-	-	0.1538	
	Port of Portland	-	0.0701	-	0.0701	
	Portland Community College	0.2828	-	0.3560	0.6388	
	Tri-Met	-	-	-	-	
	Tualatin Soil & Water District	-	0.0735	-	0.0735	
<b>Total Tax Rate</b>		<b>5.4115</b>	<b>3.2746</b>	<b>2.7750</b>	<b>11.4611</b>	
<i>Assessed Value</i>		<i>\$2,337,030</i>				
<b>007.11</b>	Washington County	-	2.9384	0.0663	3.0047	
	Clean Water Services	-	-	-	-	
	Cornelius Rural Fire District	-	1.0537	-	1.0537	
	Enhanced Sheriff Patrol	-	1.4665	-	1.4665	
	Hillsboro School District	4.9749	-	1.9707	6.9456	
	Metro	-	0.1926	0.3820	0.5746	
	NW Regional ESD	0.1538	-	-	0.1538	
	Port of Portland	-	0.0701	-	0.0701	
	Portland Community College	0.2828	-	0.3560	0.6388	
	Tri-Met	-	-	-	-	
	Tualatin Soil & Water District	-	0.0735	-	0.0735	
	Urban Road Maintenance	-	0.2456	-	0.2456	
<b>Total Tax Rate</b>		<b>5.4115</b>	<b>6.0404</b>	<b>2.7750</b>	<b>14.2269</b>	
<i>Assessed Value</i>		<i>\$385,620</i>				
<b>007.12</b>	Washington County	-	2.9384	0.0663	3.0047	
	Hillsboro School District	4.9749	-	1.9707	6.9456	
	NW Regional ESD	0.1538	-	-	0.1538	
	Port of Portland	-	0.0701	-	0.0701	
	Portland Community College	0.2828	-	0.3560	0.6388	
	Tri-Met	-	-	-	-	
	Tualatin Soil & Water District	-	0.0735	-	0.0735	
	Tualatin Valley Fire & Rescue	-	1.9752	0.1337	2.1089	
<b>Total Tax Rate</b>		<b>5.4115</b>	<b>5.0572</b>	<b>2.5267</b>	<b>12.9954</b>	
<i>Assessed Value</i>		<i>\$840,800</i>				

## 2023-24 Washington County Tax Rate Detail

(for Code Areas containing Real Market Value)

Tax Code	District	School	Government	Unlimited	Total
<b>007.13</b>	Washington County	-	2.9384	0.0663	3.0047
	Banks Rural Fire District	-	2.0531	0.4360	2.4891
	Hillsboro School District	4.9749	-	1.9707	6.9456
	NW Regional ESD	0.1538	-	-	0.1538
	Port of Portland	-	0.0701	-	0.0701
	Portland Community College	0.2828	-	0.3560	0.6388
	Tualatin Soil & Water District	-	0.0735	-	0.0735
<b>Total Tax Rate</b>		<b>5.4115</b>	<b>5.1351</b>	<b>2.8290</b>	<b>13.3756</b>
<i>Assessed Value</i>		<i>\$810</i>			
<b>007.16</b>	Washington County	-	2.9384	0.0663	3.0047
	Clean Water Services	-	-	-	-
	Enhanced Sheriff Patrol	-	1.4665	-	1.4665
	Hillsboro School District	4.9749	-	1.9707	6.9456
	Metro	-	0.1926	0.3820	0.5746
	NW Regional ESD	0.1538	-	-	0.1538
	Port of Portland	-	0.0701	-	0.0701
	Portland Community College	0.2828	-	0.3560	0.6388
	Tri-Met	-	-	-	-
	Tualatin Soil & Water District	-	0.0735	-	0.0735
	Tualatin Valley Fire & Rescue	-	1.9752	0.1337	2.1089
	Urban Road Maintenance	-	0.2456	-	0.2456
<b>Total Tax Rate</b>		<b>5.4115</b>	<b>6.9619</b>	<b>2.9087</b>	<b>15.2821</b>
<i>Assessed Value</i>		<i>\$4,168,309</i>			
<b>007.17</b>	Washington County	-	2.9384	0.0663	3.0047
	Enhanced Sheriff Patrol	-	1.4665	-	1.4665
	Hillsboro School District	4.9749	-	1.9707	6.9456
	NW Regional ESD	0.1538	-	-	0.1538
	Port of Portland	-	0.0701	-	0.0701
	Portland Community College	0.2828	-	0.3560	0.6388
	Tri-Met	-	-	-	-
	Tualatin Soil & Water District	-	0.0735	-	0.0735
	Tualatin Valley Fire & Rescue	-	1.9752	0.1337	2.1089
	Urban Road Maintenance	-	0.2456	-	0.2456
<b>Total Tax Rate</b>		<b>5.4115</b>	<b>6.7693</b>	<b>2.5267</b>	<b>14.7075</b>
<i>Assessed Value</i>		<i>\$12,361,427</i>			

## 2023-24 Washington County Tax Rate Detail

(for Code Areas containing Real Market Value)

Tax Code	District	School	Government	Unlimited	Total
<b>007.18</b>	Washington County	-	2.9384	0.0663	3.0047
	Clean Water Services	-	-	-	-
	Cornelius Rural Fire District	-	1.0537	-	1.0537
	Hillsboro School District	4.9749	-	1.9707	6.9456
	Metro	-	0.1926	0.3820	0.5746
	NW Regional ESD	0.1538	-	-	0.1538
	Port of Portland	-	0.0701	-	0.0701
	Portland Community College	0.2828	-	0.3560	0.6388
	Tri-Met	-	-	-	-
	Tualatin Soil & Water District	-	0.0735	-	0.0735
<b>Total Tax Rate</b>		<b>5.4115</b>	<b>4.3283</b>	<b>2.7750</b>	<b>12.5148</b>
<i>Assessed Value</i>		<i>\$17,290</i>			
<b>007.19</b>	Washington County	-	2.8672	0.0663	2.9335
	City of Cornelius	-	4.3444	-	4.3444
	Clean Water Services	-	-	-	-
	Hillsboro School District	4.8207	-	1.9707	6.7914
	Metro	-	0.1894	0.3820	0.5714
	NW Regional ESD	0.1490	-	-	0.1490
	Port of Portland	-	0.0679	-	0.0679
	Portland Community College	0.2739	-	0.3560	0.6299
	Tri-Met	-	-	-	-
	Tualatin Soil & Water District	-	0.0712	-	0.0712
	Urban Renewal - Cornelius	-	0.3730	-	0.3730
<b>Total Tax Rate</b>		<b>5.2436</b>	<b>7.9131</b>	<b>2.7750</b>	<b>15.9317</b>
<i>Assessed Value</i>		<i>\$220,453,889</i>			
<b>007.20</b>	Washington County	-	2.9384	0.0663	3.0047
	Hillsboro School District	4.9749	-	1.9707	6.9456
	Metro	-	0.1926	0.3820	0.5746
	NW Regional ESD	0.1538	-	-	0.1538
	Port of Portland	-	0.0701	-	0.0701
	Portland Community College	0.2828	-	0.3560	0.6388
	Tri-Met	-	-	-	-
	Tualatin Soil & Water District	-	0.0735	-	0.0735
	Tualatin Valley Fire & Rescue	-	1.9752	0.1337	2.1089
	<b>Total Tax Rate</b>		<b>5.4115</b>	<b>5.2498</b>	<b>2.9087</b>
<i>Assessed Value</i>		<i>\$25,254,314</i>			

## 2023-24 Washington County Tax Rate Detail

(for Code Areas containing Real Market Value)

Tax Code	District	School	Government	Unlimited	Total
<b>007.21</b>	Washington County	-	2.9384	0.0663	3.0047
	Clean Water Services	-	-	-	-
	Hillsboro School District	4.9749	-	1.9707	6.9456
	Metro	-	0.1926	0.3820	0.5746
	NW Regional ESD	0.1538	-	-	0.1538
	Port of Portland	-	0.0701	-	0.0701
	Portland Community College	0.2828	-	0.3560	0.6388
	Tri-Met	-	-	-	-
	Tualatin Soil & Water District	-	0.0735	-	0.0735
	Tualatin Valley Fire & Rescue	-	1.9752	0.1337	2.1089
<b>Total Tax Rate</b>		<b>5.4115</b>	<b>5.2498</b>	<b>2.9087</b>	<b>13.5700</b>
<i>Assessed Value</i>		<i>\$95,000</i>			
<b>007.22</b>	Washington County	-	2.9384	0.0663	3.0047
	Hillsboro School District	4.9749	-	1.9707	6.9456
	NW Regional ESD	0.1538	-	-	0.1538
	Port of Portland	-	0.0701	-	0.0701
	Portland Community College	0.2828	-	0.3560	0.6388
	Tualatin Soil & Water District	-	0.0735	-	0.0735
	Tualatin Valley Fire & Rescue	-	1.9752	0.1337	2.1089
	<b>Total Tax Rate</b>		<b>5.4115</b>	<b>5.0572</b>	<b>2.5267</b>
<i>Assessed Value</i>		<i>\$120,840,339</i>			
<b>007.23</b>	Washington County	-	2.9384	0.0663	3.0047
	Cornelius Rural Fire District	-	1.0537	-	1.0537
	Hillsboro School District	4.9749	-	1.9707	6.9456
	Metro	-	0.1926	0.3820	0.5746
	NW Regional ESD	0.1538	-	-	0.1538
	Port of Portland	-	0.0701	-	0.0701
	Portland Community College	0.2828	-	0.3560	0.6388
	Tri-Met	-	-	-	-
	Tualatin Soil & Water District	-	0.0735	-	0.0735
<b>Total Tax Rate</b>		<b>5.4115</b>	<b>4.3283</b>	<b>2.7750</b>	<b>12.5148</b>
<i>Assessed Value</i>		<i>\$12,521,180</i>			

## 2023-24 Washington County Tax Rate Detail

(for Code Areas containing Real Market Value)

Tax Code	District	School	Government	Unlimited	Total
<b>007.25</b>	Washington County	-	2.9384	0.0663	3.0047
	Cornelius Rural Fire District	-	1.0537	-	1.0537
	Hillsboro School District	4.9749	-	1.9707	6.9456
	NW Regional ESD	0.1538	-	-	0.1538
	Port of Portland	-	0.0701	-	0.0701
	Portland Community College	0.2828	-	0.3560	0.6388
	Tri-Met	-	-	-	-
	Tualatin Soil & Water District	-	0.0735	-	0.0735
<b>Total Tax Rate</b>		<b>5.4115</b>	<b>4.1357</b>	<b>2.3930</b>	<b>11.9402</b>

*Assessed Value* \$46,470,674

<b>007.26</b>	Washington County	-	2.8672	0.0663	2.9335
	City of Cornelius	-	4.3444	-	4.3444
	Hillsboro School District	4.8207	-	1.9707	6.7914
	NW Regional ESD	0.1490	-	-	0.1490
	Port of Portland	-	0.0679	-	0.0679
	Portland Community College	0.2739	-	0.3560	0.6299
	Tri-Met	-	-	-	-
	Tualatin Soil & Water District	-	0.0712	-	0.0712
	Urban Renewal - Cornelius	-	0.3698	-	0.3698
	<b>Total Tax Rate</b>		<b>5.2436</b>	<b>7.7205</b>	<b>2.3930</b>

*Assessed Value* \$156,529

<b>007.27</b>	Washington County	-	2.9384	0.0663	3.0047
	Hillsboro School District	4.9749	-	1.9707	6.9456
	NW Regional ESD	0.1538	-	-	0.1538
	Port of Portland	-	0.0701	-	0.0701
	Portland Community College	0.2828	-	0.3560	0.6388
	Tri-Met	-	-	-	-
	Tualatin Soil & Water District	-	0.0735	-	0.0735
	Tualatin Valley Fire & Rescue	-	1.9752	0.1337	2.1089
<b>Total Tax Rate</b>		<b>5.4115</b>	<b>5.0572</b>	<b>2.5267</b>	<b>12.9954</b>

*Assessed Value* \$75,810,350

## 2023-24 Washington County Tax Rate Detail

(for Code Areas containing Real Market Value)

Tax Code	District	School	Government	Unlimited	Total	
<b>007.28</b>	Washington County	-	2.8672	0.0663	2.9335	
	City of Cornelius	-	4.3444	-	4.3444	
	Hillsboro School District	4.8207	-	1.9707	6.7914	
	NW Regional ESD	0.1490	-	-	0.1490	
	Port of Portland	-	0.0679	-	0.0679	
	Portland Community College	0.2739	-	0.3560	0.6299	
	Tri-Met	-	-	-	-	
	Tualatin Soil & Water District	-	0.0712	-	0.0712	
	Urban Renewal - Cornelius	-	0.3698	-	0.3698	
	<b>Total Tax Rate</b>		<b>5.2436</b>	<b>7.7205</b>	<b>2.3930</b>	<b>15.3571</b>
<i>Assessed Value</i>		<i>\$6,000</i>				
<b>007.29</b>	Washington County	-	2.8672	0.0663	2.9335	
	City of Cornelius	-	4.3444	-	4.3444	
	Clean Water Services	-	-	-	-	
	Hillsboro School District	4.8207	-	1.9707	6.7914	
	Metro	-	0.1894	0.3820	0.5714	
	NW Regional ESD	0.1490	-	-	0.1490	
	Port of Portland	-	0.0679	-	0.0679	
	Portland Community College	0.2739	-	0.3560	0.6299	
	Tri-Met	-	-	-	-	
	Tualatin Soil & Water District	-	0.0712	-	0.0712	
	Urban Renewal - Cornelius	-	0.3730	-	0.3730	
<b>Total Tax Rate</b>		<b>5.2436</b>	<b>7.9131</b>	<b>2.7750</b>	<b>15.9317</b>	
<i>Assessed Value</i>		<i>\$107,030,180</i>				
<b>007.30</b>	Washington County	-	2.7424	0.0663	2.8087	
	City of Hillsboro	-	5.0668	-	5.0668	
	Hillsboro School District	4.4977	-	1.9707	6.4684	
	Metro	-	0.1842	0.3820	0.5662	
	NW Regional ESD	0.1405	-	-	0.1405	
	Port of Portland	-	0.0641	-	0.0641	
	Portland Community College	0.2583	-	0.3560	0.6143	
	Tri-Met	-	-	-	-	
	Tualatin Soil & Water District	-	0.0672	-	0.0672	
	Urban Renewal - Hillsboro	-	1.0514	-	1.0514	
<b>Total Tax Rate</b>		<b>4.8965</b>	<b>9.1761</b>	<b>2.7750</b>	<b>16.8476</b>	
<i>Assessed Value</i>		<i>\$75,198,760</i>				



## 2023-24 Washington County Tax Rate Detail

(for Code Areas containing Real Market Value)

Tax Code	District	School	Government	Unlimited	Total
----------	----------	--------	------------	-----------	-------

**007.31**

Washington County	-	2.7424	0.0663	2.8087
City of Hillsboro	-	5.0668	-	5.0668
Clean Water Services	-	-	-	-
Hillsboro School District	4.4977	-	1.9707	6.4684
NW Regional ESD	0.1405	-	-	0.1405
Port of Portland	-	0.0641	-	0.0641
Portland Community College	0.2583	-	0.3560	0.6143
Tri-Met	-	-	-	-
Tualatin Soil & Water District	-	0.0672	-	0.0672
Urban Renewal - Hillsboro	-	1.0430	-	1.0430
<b>Total Tax Rate</b>	<b>4.8965</b>	<b>8.9835</b>	<b>2.3930</b>	<b>16.2730</b>

*Assessed Value*

\$145,911,514

**007.32**

Washington County	-	2.9384	0.0663	3.0047
Enhanced Sheriff Patrol	-	1.4665	-	1.4665
Hillsboro School District	4.9749	-	1.9707	6.9456
Metro	-	0.1926	0.3820	0.5746
NW Regional ESD	0.1538	-	-	0.1538
Port of Portland	-	0.0701	-	0.0701
Portland Community College	0.2828	-	0.3560	0.6388
Tri-Met	-	-	-	-
Tualatin Soil & Water District	-	0.0735	-	0.0735
Tualatin Valley Fire & Rescue	-	1.9752	0.1337	2.1089
Urban Road Maintenance	-	0.2456	-	0.2456
<b>Total Tax Rate</b>	<b>5.4115</b>	<b>6.9619</b>	<b>2.9087</b>	<b>15.2821</b>

*Assessed Value*

\$74,620

**007.33**

Washington County	-	2.9384	0.0663	3.0047
Clean Water Services	-	-	-	-
Enhanced Sheriff Patrol	-	1.4665	-	1.4665
Hillsboro School District	4.9749	-	1.9707	6.9456
NW Regional ESD	0.1538	-	-	0.1538
Port of Portland	-	0.0701	-	0.0701
Portland Community College	0.2828	-	0.3560	0.6388
Tri-Met	-	-	-	-
Tualatin Soil & Water District	-	0.0735	-	0.0735
Tualatin Valley Fire & Rescue	-	1.9752	0.1337	2.1089
Urban Road Maintenance	-	0.2456	-	0.2456
<b>Total Tax Rate</b>	<b>5.4115</b>	<b>6.7693</b>	<b>2.5267</b>	<b>14.7075</b>

*Assessed Value*

\$161,290

## 2023-24 Washington County Tax Rate Detail

(for Code Areas containing Real Market Value)

Tax Code	District	School	Government	Unlimited	Total
<b>007.34</b>	Washington County	-	2.7424	0.0663	2.8087
	City of Hillsboro	-	5.0668	-	5.0668
	Hillsboro School District	4.4977	-	1.9707	6.4684
	NW Regional ESD	0.1405	-	-	0.1405
	Port of Portland	-	0.0641	-	0.0641
	Portland Community College	0.2583	-	0.3560	0.6143
	Tri-Met	-	-	-	-
	Tualatin Soil & Water District	-	0.0672	-	0.0672
	Urban Renewal - Hillsboro	-	1.0430	-	1.0430
<b>Total Tax Rate</b>		<b>4.8965</b>	<b>8.9835</b>	<b>2.3930</b>	<b>16.2730</b>

*Assessed Value* \$34,693,370

<b>007.42</b>	Washington County	-	2.7424	0.0663	2.8087
	City of Hillsboro	-	5.0668	-	5.0668
	Clean Water Services	-	-	-	-
	Hillsboro School District	4.4977	-	1.9707	6.4684
	Metro	-	0.1842	0.3820	0.5662
	NW Regional ESD	0.1405	-	-	0.1405
	Port of Portland	-	0.0641	-	0.0641
	Portland Community College	0.2583	-	0.3560	0.6143
	Tri-Met	-	-	-	-
	Tualatin Soil & Water District	-	0.0672	-	0.0672
	Urban Renewal - Hillsboro	-	1.0514	-	1.0514
<b>Total Tax Rate</b>		<b>4.8965</b>	<b>9.1761</b>	<b>2.7750</b>	<b>16.8476</b>

*Assessed Value* \$663,939,383

<b>007.44</b>	Washington County	-	2.7707	0.0663	2.8370
	Hillsboro School District	4.5667	-	1.9707	6.5374
	Metro	-	0.1854	0.3820	0.5674
	NW Regional ESD	0.1424	-	-	0.1424
	Port of Portland	-	0.0649	-	0.0649
	Portland Community College	0.2618	-	0.3560	0.6178
	Tri-Met	-	-	-	-
	Tualatin Soil & Water District	-	0.0681	-	0.0681
	Tualatin Valley Fire & Rescue	-	1.9641	0.1337	2.0978
	Urban Renewal - Hillsboro	-	0.6372	-	0.6372
<b>Total Tax Rate</b>		<b>4.9709</b>	<b>5.6904</b>	<b>2.9087</b>	<b>13.5700</b>

*Assessed Value* \$474,620

## 2023-24 Washington County Tax Rate Detail

(for Code Areas containing Real Market Value)

Tax Code	District	School	Government	Unlimited	Total	
<b>007.45</b>	Washington County	-	2.7424	0.0663	2.8087	
	City of Hillsboro	-	5.0668	-	5.0668	
	Clean Water Services	-	-	-	-	
	Hillsboro School District	4.4977	-	1.9707	6.4684	
	Metro	-	0.1842	0.3820	0.5662	
	NW Regional ESD	0.1405	-	-	0.1405	
	Port of Portland	-	0.0641	-	0.0641	
	Portland Community College	0.2583	-	0.3560	0.6143	
	Tri-Met	-	-	-	-	
	Tualatin Soil & Water District	-	0.0672	-	0.0672	
	Urban Renewal - Hillsboro	-	1.0514	-	1.0514	
<b>Total Tax Rate</b>		<b>4.8965</b>	<b>9.1761</b>	<b>2.7750</b>	<b>16.8476</b>	
<i>Assessed Value</i>		<i>\$1,680,770,837</i>				
<b>007.46</b>	Washington County	-	2.7707	0.0663	2.8370	
	Hillsboro School District	4.5667	-	1.9707	6.5374	
	Metro	-	0.1854	0.3820	0.5674	
	NW Regional ESD	0.1424	-	-	0.1424	
	Port of Portland	-	0.0649	-	0.0649	
	Portland Community College	0.2618	-	0.3560	0.6178	
	Tualatin Soil & Water District	-	0.0681	-	0.0681	
	Tualatin Valley Fire & Rescue	-	1.9641	0.1337	2.0978	
	Urban Renewal - Hillsboro	-	0.6372	-	0.6372	
	<b>Total Tax Rate</b>		<b>4.9709</b>	<b>5.6904</b>	<b>2.9087</b>	<b>13.5700</b>
	<i>Assessed Value</i>		<i>\$222,680</i>			
<b>007.47</b>	Washington County	-	2.7707	0.0663	2.8370	
	Hillsboro School District	4.5667	-	1.9707	6.5374	
	NW Regional ESD	0.1424	-	-	0.1424	
	Port of Portland	-	0.0649	-	0.0649	
	Portland Community College	0.2618	-	0.3560	0.6178	
	Tri-Met	-	-	-	-	
	Tualatin Soil & Water District	-	0.0681	-	0.0681	
	Tualatin Valley Fire & Rescue	-	1.9641	0.1337	2.0978	
	Urban Renewal - Hillsboro	-	0.6300	-	0.6300	
	<b>Total Tax Rate</b>		<b>4.9709</b>	<b>5.4978</b>	<b>2.5267</b>	<b>12.9954</b>
	<i>Assessed Value</i>		<i>\$2,356,030</i>			

## 2023-24 Washington County Tax Rate Detail

(for Code Areas containing Real Market Value)

Tax Code	District	School	Government	Unlimited	Total
<b>007.48</b>	Washington County	-	2.7707	0.0663	2.8370
	Hillsboro School District	4.5667	-	1.9707	6.5374
	NW Regional ESD	0.1424	-	-	0.1424
	Port of Portland	-	0.0649	-	0.0649
	Portland Community College	0.2618	-	0.3560	0.6178
	Tualatin Soil & Water District	-	0.0681	-	0.0681
	Tualatin Valley Fire & Rescue	-	1.9641	0.1337	2.0978
	Urban Renewal - Hillsboro	-	0.6300	-	0.6300
<b>Total Tax Rate</b>		<b>4.9709</b>	<b>5.4978</b>	<b>2.5267</b>	<b>12.9954</b>
<i>Assessed Value</i>		<i>\$95,180</i>			
<b>007.49</b>	Washington County	-	2.7424	0.0663	2.8087
	City of Hillsboro	-	5.0668	-	5.0668
	Hillsboro School District	4.4977	-	1.9707	6.4684
	Metro	-	0.1842	0.3820	0.5662
	NW Regional ESD	0.1405	-	-	0.1405
	Port of Portland	-	0.0641	-	0.0641
	Portland Community College	0.2583	-	0.3560	0.6143
	Tri-Met	-	-	-	-
	Tualatin Soil & Water District	-	0.0672	-	0.0672
	Urban Renewal - Hillsboro	-	1.0514	-	1.0514
<b>Total Tax Rate</b>		<b>4.8965</b>	<b>9.1761</b>	<b>2.7750</b>	<b>16.8476</b>
<i>Assessed Value</i>		<i>\$149,300</i>			
<b>007.50</b>	Washington County	-	2.7424	0.0663	2.8087
	City of Hillsboro	-	5.0668	-	5.0668
	Clean Water Services	-	-	-	-
	Hillsboro School District	4.4977	-	1.9707	6.4684
	NW Regional ESD	0.1405	-	-	0.1405
	Port of Portland	-	0.0641	-	0.0641
	Portland Community College	0.2583	-	0.3560	0.6143
	Tri-Met	-	-	-	-
	Tualatin Soil & Water District	-	0.0672	-	0.0672
	Urban Renewal - Hillsboro	-	1.0430	-	1.0430
<b>Total Tax Rate</b>		<b>4.8965</b>	<b>8.9835</b>	<b>2.3930</b>	<b>16.2730</b>
<i>Assessed Value</i>		<i>\$10,650,930</i>			

## 2023-24 Washington County Tax Rate Detail

(for Code Areas containing Real Market Value)

Tax Code	District	School	Government	Unlimited	Total	
<b>007.52</b>	Washington County	-	2.8672	0.0663	2.9335	
	City of Cornelius	-	4.3444	-	4.3444	
	Clean Water Services	-	-	-	-	
	Hillsboro School District	4.8207	-	1.9707	6.7914	
	Metro	-	0.1894	0.3820	0.5714	
	NW Regional ESD	0.1490	-	-	0.1490	
	Port of Portland	-	0.0679	-	0.0679	
	Portland Community College	0.2739	-	0.3560	0.6299	
	Tri-Met	-	-	-	-	
	Tualatin Soil & Water District	-	0.0712	-	0.0712	
	Tualatin Valley Fire & Rescue	-	1.9752	0.1337	2.1089	
	Urban Renewal - Cornelius	-	0.3730	-	0.3730	
<b>Total Tax Rate</b>		<b>5.2436</b>	<b>9.8883</b>	<b>2.9087</b>	<b>18.0406</b>	
<i>Assessed Value</i>		<i>\$7,086,288</i>				
<b>007.53</b>	Washington County	-	2.7424	0.0663	2.8087	
	City of Hillsboro	-	5.0668	-	5.0668	
	Hillsboro School District	4.4977	-	1.9707	6.4684	
	NW Regional ESD	0.1405	-	-	0.1405	
	Port of Portland	-	0.0641	-	0.0641	
	Portland Community College	0.2583	-	0.3560	0.6143	
	Tualatin Soil & Water District	-	0.0672	-	0.0672	
	Urban Renewal - Hillsboro	-	1.0430	-	1.0430	
	<b>Total Tax Rate</b>		<b>4.8965</b>	<b>8.9835</b>	<b>2.3930</b>	<b>16.2730</b>
	<i>Assessed Value</i>		<i>\$595,120</i>			
<b>007.55</b>	Washington County	-	2.8672	0.0663	2.9335	
	Clean Water Services	-	-	-	-	
	Cornelius Rural Fire District	-	1.0537	-	1.0537	
	Enhanced Sheriff Patrol	-	1.4665	-	1.4665	
	Hillsboro School District	4.8207	-	1.9707	6.7914	
	Metro	-	0.1894	0.3820	0.5714	
	NW Regional ESD	0.1490	-	-	0.1490	
	Port of Portland	-	0.0679	-	0.0679	
	Portland Community College	0.2739	-	0.3560	0.6299	
	Tri-Met	-	-	-	-	
	Tualatin Soil & Water District	-	0.0712	-	0.0712	
	Urban Road Maintenance	-	0.2456	-	0.2456	
	Urban Renewal - Cornelius	-	0.2468	-	0.2468	
	<b>Total Tax Rate</b>		<b>5.2436</b>	<b>6.2083</b>	<b>2.7750</b>	<b>14.2269</b>
<i>Assessed Value</i>		<i>\$0</i>				

## 2023-24 Washington County Tax Rate Detail

(for Code Areas containing Real Market Value)

Tax Code	District	School	Government	Unlimited	Total	
<b>007.56</b>	Washington County	-	2.8672	0.0663	2.9335	
	City of Cornelius	-	4.3444	-	4.3444	
	Clean Water Services	-	-	-	-	
	Hillsboro School District	4.8207	-	1.9707	6.7914	
	Metro	-	0.1894	0.3820	0.5714	
	NW Regional ESD	0.1490	-	-	0.1490	
	Port of Portland	-	0.0679	-	0.0679	
	Portland Community College	0.2739	-	0.3560	0.6299	
	Tri-Met	-	-	-	-	
	Tualatin Soil & Water District	-	0.0712	-	0.0712	
	Urban Renewal - Cornelius	-	0.3730	-	0.3730	
	<b>Total Tax Rate</b>		<b>5.2436</b>	<b>7.9131</b>	<b>2.7750</b>	<b>15.9317</b>
<i>Assessed Value</i>		<i>\$41,666,698</i>				
<b>007.57</b>	Washington County	-	2.8672	0.0663	2.9335	
	City of Cornelius	-	4.3444	-	4.3444	
	Clean Water Services	-	-	-	-	
	Hillsboro School District	4.8207	-	1.9707	6.7914	
	Metro	-	0.1894	0.3820	0.5714	
	NW Regional ESD	0.1490	-	-	0.1490	
	Port of Portland	-	0.0679	-	0.0679	
	Portland Community College	0.2739	-	0.3560	0.6299	
	Tualatin Soil & Water District	-	0.0712	-	0.0712	
	Urban Renewal - Cornelius	-	0.3730	-	0.3730	
	<b>Total Tax Rate</b>		<b>5.2436</b>	<b>7.9131</b>	<b>2.7750</b>	<b>15.9317</b>
	<i>Assessed Value</i>		<i>\$8,530,169</i>			
<b>007.59</b>	Washington County	-	2.7424	0.0663	2.8087	
	City of Hillsboro	-	5.0668	-	5.0668	
	Clean Water Services	-	-	-	-	
	Hillsboro School District	4.4977	-	1.9707	6.4684	
	Metro	-	0.1842	0.3820	0.5662	
	NW Regional ESD	0.1405	-	-	0.1405	
	Port of Portland	-	0.0641	-	0.0641	
	Portland Community College	0.2583	-	0.3560	0.6143	
	Tualatin Soil & Water District	-	0.0672	-	0.0672	
	Urban Renewal - Hillsboro	-	1.0514	-	1.0514	
	<b>Total Tax Rate</b>		<b>4.8965</b>	<b>9.1761</b>	<b>2.7750</b>	<b>16.8476</b>
	<i>Assessed Value</i>		<i>\$99,000</i>			

## 2023-24 Washington County Tax Rate Detail

(for Code Areas containing Real Market Value)

Tax Code	District	School	Government	Unlimited	Total	
<b>013.06</b>	Washington County	-	2.8128	0.0663	2.8791	
	Banks Rural Fire District	-	1.9925	0.4360	2.4285	
	Banks School District	4.7349	-	1.7991	6.5340	
	City of Banks	-	4.3595	-	4.3595	
	Clean Water Services	-	-	-	-	
	NW Regional ESD	0.1453	-	-	0.1453	
	Port of Portland	-	0.0662	-	0.0662	
	Portland Community College	0.2670	-	0.3560	0.6230	
	Tualatin Soil & Water District	-	0.0694	-	0.0694	
	Urban Renewal - Banks	-	0.6093	-	0.6093	
<b>Total Tax Rate</b>		<b>5.1472</b>	<b>9.9097</b>	<b>2.6574</b>	<b>17.7143</b>	
<i>Assessed Value</i>		<i>\$359,770</i>				
<b>013.07</b>	Washington County	-	2.8128	0.0663	2.8791	
	Banks Rural Fire District	-	1.9925	0.4360	2.4285	
	Banks School District	4.7349	-	1.7991	6.5340	
	NW Regional ESD	0.1453	-	-	0.1453	
	Port of Portland	-	0.0662	-	0.0662	
	Portland Community College	0.2670	-	0.3560	0.6230	
	Tualatin Soil & Water District	-	0.0694	-	0.0694	
	Urban Renewal - Banks	-	0.4988	-	0.4988	
	<b>Total Tax Rate</b>		<b>5.1472</b>	<b>5.4397</b>	<b>2.6574</b>	<b>13.2443</b>
	<i>Assessed Value</i>		<i>\$627,195</i>			
<b>013.08</b>	Washington County	-	2.8128	0.0663	2.8791	
	Banks Rural Fire District	-	1.9925	0.4360	2.4285	
	Banks School District	4.7349	-	1.7991	6.5340	
	City of Banks	-	4.3595	-	4.3595	
	NW Regional ESD	0.1453	-	-	0.1453	
	Port of Portland	-	0.0662	-	0.0662	
	Portland Community College	0.2670	-	0.3560	0.6230	
	Tualatin Soil & Water District	-	0.0694	-	0.0694	
	Urban Renewal - Banks	-	0.6093	-	0.6093	
	<b>Total Tax Rate</b>		<b>5.1472</b>	<b>9.9097</b>	<b>2.6574</b>	<b>17.7143</b>
<i>Assessed Value</i>		<i>\$5,238,370</i>				

## 2023-24 Washington County Tax Rate Detail

(for Code Areas containing Real Market Value)

Tax Code	District	School	Government	Unlimited	Total
<b>013.09</b>	Washington County	-	2.8128	0.0663	2.8791
	Banks Rural Fire District	-	1.9925	0.4360	2.4285
	Banks School District	4.7349	-	1.7991	6.5340
	City of Banks	-	4.3595	-	4.3595
	Clean Water Services	-	-	-	-
	NW Regional ESD	0.1453	-	-	0.1453
	Port of Portland	-	0.0662	-	0.0662
	Portland Community College	0.2670	-	0.3560	0.6230
	Tualatin Soil & Water District	-	0.0694	-	0.0694
	Urban Renewal - Banks	-	0.6093	-	0.6093
<b>Total Tax Rate</b>		<b>5.1472</b>	<b>9.9097</b>	<b>2.6574</b>	<b>17.7143</b>

*Assessed Value* \$21,226,778

<b>013.10</b>	Washington County	-	2.9384	0.0663	3.0047
	Banks School District	5.0152	-	1.7991	6.8143
	NW Regional ESD	0.1538	-	-	0.1538
	Port of Portland	-	0.0701	-	0.0701
	Portland Community College	0.2828	-	0.3560	0.6388
	Tualatin Soil & Water District	-	0.0735	-	0.0735
<b>Total Tax Rate</b>		<b>5.4518</b>	<b>3.0820</b>	<b>2.2214</b>	<b>10.7552</b>

*Assessed Value* \$4,512,270

<b>013.11</b>	Washington County	-	2.9384	0.0663	3.0047
	Banks School District	5.0152	-	1.7991	6.8143
	NW Regional ESD	0.1538	-	-	0.1538
	Port of Portland	-	0.0701	-	0.0701
	Portland Community College	0.2828	-	0.3560	0.6388
	Tualatin Soil & Water District	-	0.0735	-	0.0735
<b>Total Tax Rate</b>		<b>5.4518</b>	<b>3.0820</b>	<b>2.2214</b>	<b>10.7552</b>

*Assessed Value* \$54,786,156



## 2023-24 Washington County Tax Rate Detail

(for Code Areas containing Real Market Value)

Tax Code	District	School	Government	Unlimited	Total
<b>013.12</b>	Washington County	-	2.9384	0.0663	3.0047
	Banks School District	5.0152	-	1.7991	6.8143
	Forest Grove Rural Fire District	-	1.2766	-	1.2766
	NW Regional ESD	0.1538	-	-	0.1538
	Port of Portland	-	0.0701	-	0.0701
	Portland Community College	0.2828	-	0.3560	0.6388
	Tualatin Soil & Water District	-	0.0735	-	0.0735
<b>Total Tax Rate</b>		<b>5.4518</b>	<b>4.3586</b>	<b>2.2214</b>	<b>12.0318</b>
<i>Assessed Value</i>		<i>\$81,079,849</i>			
<b>013.13</b>	Washington County	-	2.9384	0.0663	3.0047
	Banks School District	5.0152	-	1.7991	6.8143
	NW Regional ESD	0.1538	-	-	0.1538
	Port of Portland	-	0.0701	-	0.0701
	Portland Community College	0.2828	-	0.3560	0.6388
	Tualatin Soil & Water District	-	0.0735	-	0.0735
	Tualatin Valley Fire & Rescue	-	1.9752	0.1337	2.1089
<b>Total Tax Rate</b>		<b>5.4518</b>	<b>5.0572</b>	<b>2.3551</b>	<b>12.8641</b>
<i>Assessed Value</i>		<i>\$1,515,090</i>			
<b>013.14</b>	Washington County	-	2.9384	0.0663	3.0047
	Banks Rural Fire District	-	2.0531	0.4360	2.4891
	Banks School District	5.0152	-	1.7991	6.8143
	NW Regional ESD	0.1538	-	-	0.1538
	Port of Portland	-	0.0701	-	0.0701
	Portland Community College	0.2828	-	0.3560	0.6388
	Tualatin Soil & Water District	-	0.0735	-	0.0735
<b>Total Tax Rate</b>		<b>5.4518</b>	<b>5.1351</b>	<b>2.6574</b>	<b>13.2443</b>
<i>Assessed Value</i>		<i>\$191,482,608</i>			

## 2023-24 Washington County Tax Rate Detail

(for Code Areas containing Real Market Value)

Tax Code	District	School	Government	Unlimited	Total
<b>013.15</b>	Washington County	-	2.9384	0.0663	3.0047
	Banks Rural Fire District	-	2.0531	0.4360	2.4891
	Banks School District	5.0152	-	1.7991	6.8143
	NW Regional ESD	0.1538	-	-	0.1538
	Port of Portland	-	0.0701	-	0.0701
	Portland Community College	0.2828	-	0.3560	0.6388
	Tualatin Soil & Water District	-	0.0735	-	0.0735
<b>Total Tax Rate</b>		<b>5.4518</b>	<b>5.1351</b>	<b>2.6574</b>	<b>13.2443</b>
<i>Assessed Value</i>		<i>\$276,097,414</i>			
<b>013.16</b>	Washington County	-	2.9384	0.0663	3.0047
	Banks School District	5.0152	-	1.7991	6.8143
	Forest Grove Rural Fire District	-	1.2766	-	1.2766
	NW Regional ESD	0.1538	-	-	0.1538
	Port of Portland	-	0.0701	-	0.0701
	Portland Community College	0.2828	-	0.3560	0.6388
	Tualatin Soil & Water District	-	0.0735	-	0.0735
<b>Total Tax Rate</b>		<b>5.4518</b>	<b>4.3586</b>	<b>2.2214</b>	<b>12.0318</b>
<i>Assessed Value</i>		<i>\$97,940</i>			
<b>013.17</b>	Washington County	-	2.9384	0.0663	3.0047
	Banks School District	5.0152	-	1.7991	6.8143
	Cornelius Rural Fire District	-	1.0537	-	1.0537
	NW Regional ESD	0.1538	-	-	0.1538
	Port of Portland	-	0.0701	-	0.0701
	Portland Community College	0.2828	-	0.3560	0.6388
	Tri-Met	-	-	-	-
	Tualatin Soil & Water District	-	0.0735	-	0.0735
<b>Total Tax Rate</b>		<b>5.4518</b>	<b>4.1357</b>	<b>2.2214</b>	<b>11.8089</b>
<i>Assessed Value</i>		<i>\$30,160</i>			

## 2023-24 Washington County Tax Rate Detail

(for Code Areas containing Real Market Value)

Tax Code	District	School	Government	Unlimited	Total
<b>013.19</b>	Washington County	-	2.8128	0.0663	2.8791
	Banks Rural Fire District	-	1.9925	0.4360	2.4285
	Banks School District	4.7349	-	1.7991	6.5340
	City of Banks	-	4.3595	-	4.3595
	NW Regional ESD	0.1453	-	-	0.1453
	Port of Portland	-	0.0662	-	0.0662
	Portland Community College	0.2670	-	0.3560	0.6230
	Tualatin Soil & Water District	-	0.0694	-	0.0694
	Urban Renewal - Banks	-	0.6093	-	0.6093
<b>Total Tax Rate</b>		<b>5.1472</b>	<b>9.9097</b>	<b>2.6574</b>	<b>17.7143</b>
<i>Assessed Value</i>		<i>\$5,783,420</i>			
<b>013.20</b> RAILROAD	Washington County	-	2.8128	0.0663	2.8791
	Banks School District	4.7349	-	1.7991	6.5340
	City of Banks	-	4.3595	-	4.3595
	Clean Water Services	-	-	-	-
	NW Regional ESD	0.1453	-	-	0.1453
	Port of Portland	-	0.0662	-	0.0662
	Portland Community College	0.2670	-	0.3560	0.6230
	Tualatin Soil & Water District	-	0.0694	-	0.0694
	Urban Renewal - Banks	-	0.5487	-	0.5487
<b>Total Tax Rate</b>		<b>5.1472</b>	<b>7.8566</b>	<b>2.2214</b>	<b>15.2252</b>
<i>Assessed Value</i>		<i>\$269,770</i>			
<b>013.21</b>	Washington County	-	2.9384	0.0663	3.0047
	Banks School District	5.0152	-	1.7991	6.8143
	Forest Grove Rural Fire District	-	1.2766	-	1.2766
	NW Regional ESD	0.1538	-	-	0.1538
	Port of Portland	-	0.0701	-	0.0701
	Portland Community College	0.2828	-	0.3560	0.6388
	Tri-Met	-	-	-	-
	Tualatin Soil & Water District	-	0.0735	-	0.0735
<b>Total Tax Rate</b>		<b>5.4518</b>	<b>4.3586</b>	<b>2.2214</b>	<b>12.0318</b>
<i>Assessed Value</i>		<i>\$5,149,240</i>			

## 2023-24 Washington County Tax Rate Detail

(for Code Areas containing Real Market Value)

Tax Code	District	School	Government	Unlimited	Total
<b>013.25</b>	Washington County	-	2.8128	0.0663	2.8791
	Banks Rural Fire District	-	1.9925	0.4360	2.4285
	Banks School District	4.7349	-	1.7991	6.5340
	City of Banks	-	4.3595	-	4.3595
	Clean Water Services	-	-	-	-
	NW Regional ESD	0.1453	-	-	0.1453
	Port of Portland	-	0.0662	-	0.0662
	Portland Community College	0.2670	-	0.3560	0.6230
	Tualatin Soil & Water District	-	0.0694	-	0.0694
	Urban Renewal - Banks	-	0.6093	-	0.6093
<b>Total Tax Rate</b>		<b>5.1472</b>	<b>9.9097</b>	<b>2.6574</b>	<b>17.7143</b>
<i>Assessed Value</i>		<i>\$135,435,874</i>			
<b>015.01</b>	Washington County	-	2.9384	0.0663	3.0047
	Forest Grove School District	4.9142	-	3.4366	8.3508
	NW Regional ESD	0.1538	-	-	0.1538
	Port of Portland	-	0.0701	-	0.0701
	Portland Community College	0.2828	-	0.3560	0.6388
	Tualatin Soil & Water District	-	0.0735	-	0.0735
<b>Total Tax Rate</b>		<b>5.3508</b>	<b>3.0820</b>	<b>3.8589</b>	<b>12.2917</b>
<i>Assessed Value</i>		<i>\$22,824,825</i>			
<b>015.02</b>	Washington County	-	2.9384	0.0663	3.0047
	Forest Grove School District	4.9142	-	3.4366	8.3508
	NW Regional ESD	0.1538	-	-	0.1538
	Port of Portland	-	0.0701	-	0.0701
	Portland Community College	0.2828	-	0.3560	0.6388
	Tualatin Soil & Water District	-	0.0735	-	0.0735
<b>Total Tax Rate</b>		<b>5.3508</b>	<b>3.0820</b>	<b>3.8589</b>	<b>12.2917</b>
<i>Assessed Value</i>		<i>\$21,795,810</i>			

## 2023-24 Washington County Tax Rate Detail

(for Code Areas containing Real Market Value)

Tax Code	District	School	Government	Unlimited	Total
<b>015.03</b>	Washington County	-	2.9384	0.0663	3.0047
	Forest Grove Rural Fire District	-	1.2766	-	1.2766
	Forest Grove School District	4.9142	-	3.4366	8.3508
	NW Regional ESD	0.1538	-	-	0.1538
	Port of Portland	-	0.0701	-	0.0701
	Portland Community College	0.2828	-	0.3560	0.6388
	Tualatin Soil & Water District	-	0.0735	-	0.0735
<b>Total Tax Rate</b>		<b>5.3508</b>	<b>4.3586</b>	<b>3.8589</b>	<b>13.5683</b>

*Assessed Value* \$367,388,036

<b>015.04</b>	Washington County	-	2.9384	0.0663	3.0047
	Clean Water Services	-	-	-	-
	Cornelius Rural Fire District	-	1.0537	-	1.0537
	Forest Grove School District	4.9142	-	3.4366	8.3508
	Metro	-	0.1926	0.3820	0.5746
	NW Regional ESD	0.1538	-	-	0.1538
	Port of Portland	-	0.0701	-	0.0701
	Portland Community College	0.2828	-	0.3560	0.6388
	Tri-Met	-	-	-	-
	Tualatin Soil & Water District	-	0.0735	-	0.0735
<b>Total Tax Rate</b>		<b>5.3508</b>	<b>4.3283</b>	<b>4.2409</b>	<b>13.9200</b>

*Assessed Value* \$17,610

<b>015.05</b>	Washington County	-	2.9384	0.0663	3.0047
	Cornelius Rural Fire District	-	1.0537	-	1.0537
	Forest Grove School District	4.9142	-	3.4366	8.3508
	NW Regional ESD	0.1538	-	-	0.1538
	Port of Portland	-	0.0701	-	0.0701
	Portland Community College	0.2828	-	0.3560	0.6388
	Tualatin Soil & Water District	-	0.0735	-	0.0735
<b>Total Tax Rate</b>		<b>5.3508</b>	<b>4.1357</b>	<b>3.8589</b>	<b>13.3454</b>

*Assessed Value* \$34,855,788

## 2023-24 Washington County Tax Rate Detail

(for Code Areas containing Real Market Value)

Tax Code	District	School	Government	Unlimited	Total
<b>015.06</b>	Washington County	-	2.9384	0.0663	3.0047
	Forest Grove School District	4.9142	-	3.4366	8.3508
	Gaston Rural Fire District	-	1.7621	-	1.7621
	NW Regional ESD	0.1538	-	-	0.1538
	Port of Portland	-	0.0701	-	0.0701
	Portland Community College	0.2828	-	0.3560	0.6388
	Tualatin Soil & Water District	-	0.0735	-	0.0735
<b>Total Tax Rate</b>		<b>5.3508</b>	<b>4.8441</b>	<b>3.8589</b>	<b>14.0538</b>
<i>Assessed Value</i>		<i>\$54,471,430</i>			
<b>015.07</b>	Washington County	-	2.9384	0.0663	3.0047
	Banks Rural Fire District	-	2.0531	0.4360	2.4891
	Forest Grove School District	4.9142	-	3.4366	8.3508
	NW Regional ESD	0.1538	-	-	0.1538
	Port of Portland	-	0.0701	-	0.0701
	Portland Community College	0.2828	-	0.3560	0.6388
	Tualatin Soil & Water District	-	0.0735	-	0.0735
<b>Total Tax Rate</b>		<b>5.3508</b>	<b>5.1351</b>	<b>4.2949</b>	<b>14.7808</b>
<i>Assessed Value</i>		<i>\$5,185,219</i>			
<b>015.08</b>	Washington County	-	2.8672	0.0663	2.9335
	City of Cornelius	-	4.3444	-	4.3444
	Forest Grove School District	4.7565	-	3.4366	8.1931
	NW Regional ESD	0.1490	-	-	0.1490
	Port of Portland	-	0.0679	-	0.0679
	Portland Community College	0.2739	-	0.3560	0.6299
	Tri-Met	-	-	-	-
	Tualatin Soil & Water District	-	0.0712	-	0.0712
	Urban Renewal - Cornelius	-	0.3733	-	0.3733
<b>Total Tax Rate</b>		<b>5.1794</b>	<b>7.7240</b>	<b>3.8589</b>	<b>16.7623</b>
<i>Assessed Value</i>		<i>\$48,255,135</i>			

## 2023-24 Washington County Tax Rate Detail

(for Code Areas containing Real Market Value)

Tax Code	District	School	Government	Unlimited	Total
<b>015.09</b>	Washington County	-	2.9384	0.0663	3.0047
	Enhanced Sheriff Patrol	-	1.4665	-	1.4665
	Forest Grove Rural Fire District	-	1.2766	-	1.2766
	Forest Grove School District	4.9142	-	3.4366	8.3508
	Metro	-	0.1926	0.3820	0.5746
	NW Regional ESD	0.1538	-	-	0.1538
	Port of Portland	-	0.0701	-	0.0701
	Portland Community College	0.2828	-	0.3560	0.6388
	Tri-Met	-	-	-	-
	Tualatin Soil & Water District	-	0.0735	-	0.0735
	Urban Road Maintenance	-	0.2456	-	0.2456
<b>Total Tax Rate</b>		<b>5.3508</b>	<b>6.2633</b>	<b>4.2409</b>	<b>15.8550</b>

*Assessed Value* \$3,309,140

<b>015.10</b>	Washington County	-	2.9384	0.0663	3.0047
	Clean Water Services	-	-	-	-
	Forest Grove Rural Fire District	-	1.2766	-	1.2766
	Forest Grove School District	4.9142	-	3.4366	8.3508
	Metro	-	0.1926	0.3820	0.5746
	NW Regional ESD	0.1538	-	-	0.1538
	Port of Portland	-	0.0701	-	0.0701
	Portland Community College	0.2828	-	0.3560	0.6388
	Tri-Met	-	-	-	-
	Tualatin Soil & Water District	-	0.0735	-	0.0735
	<b>Total Tax Rate</b>		<b>5.3508</b>	<b>4.5512</b>	<b>4.2409</b>

*Assessed Value* \$99,320

<b>015.11</b>	Washington County	-	2.9384	0.0663	3.0047
	Clean Water Services	-	-	-	-
	Cornelius Rural Fire District	-	1.0537	-	1.0537
	Enhanced Sheriff Patrol	-	1.4665	-	1.4665
	Forest Grove School District	4.9142	-	3.4366	8.3508
	Metro	-	0.1926	0.3820	0.5746
	NW Regional ESD	0.1538	-	-	0.1538
	Port of Portland	-	0.0701	-	0.0701
	Portland Community College	0.2828	-	0.3560	0.6388
	Tri-Met	-	-	-	-
	Tualatin Soil & Water District	-	0.0735	-	0.0735
Urban Road Maintenance	-	0.2456	-	0.2456	
<b>Total Tax Rate</b>		<b>5.3508</b>	<b>6.0404</b>	<b>4.2409</b>	<b>15.6321</b>

*Assessed Value* \$76,380

## 2023-24 Washington County Tax Rate Detail

(for Code Areas containing Real Market Value)

Tax Code	District	School	Government	Unlimited	Total	
<b>015.12</b>	Washington County	-	2.8672	0.0663	2.9335	
	City of Cornelius	-	4.3444	-	4.3444	
	Clean Water Services	-	-	-	-	
	Forest Grove School District	4.7565	-	3.4366	8.1931	
	Metro	-	0.1894	0.3820	0.5714	
	NW Regional ESD	0.1490	-	-	0.1490	
	Port of Portland	-	0.0679	-	0.0679	
	Portland Community College	0.2739	-	0.3560	0.6299	
	Tri-Met	-	-	-	-	
	Tualatin Soil & Water District	-	0.0712	-	0.0712	
		-	0.3765	-	0.3765	
<b>Total Tax Rate</b>		<b>5.1794</b>	<b>7.9166</b>	<b>4.2409</b>	<b>17.3369</b>	
<i>Assessed Value</i>		<i>\$377,632,288</i>				
<b>015.13</b>	Washington County	-	2.8647	0.0663	2.9310	
	City of Forest Grove	-	5.7757	-	5.7757	
	Clean Water Services	-	-	-	-	
	Forest Grove School District	4.7531	-	3.4366	8.1897	
	NW Regional ESD	0.1488	-	-	0.1488	
	Port of Portland	-	0.0679	-	0.0679	
	Portland Community College	0.2736	-	0.3560	0.6296	
	Tri-Met	-	-	-	-	
	Tualatin Soil & Water District	-	0.0711	-	0.0711	
		-	0.3833	-	0.3833	
<b>Total Tax Rate</b>		<b>5.1755</b>	<b>9.1627</b>	<b>3.8589</b>	<b>18.1971</b>	
<i>Assessed Value</i>		<i>\$1,504,833</i>				
<b>015.14</b>	Washington County	-	2.9384	0.0663	3.0047	
	Enhanced Sheriff Patrol	-	1.4665	-	1.4665	
	Forest Grove Rural Fire District	-	1.2766	-	1.2766	
	Forest Grove School District	4.9142	-	3.4366	8.3508	
	NW Regional ESD	0.1538	-	-	0.1538	
	Port of Portland	-	0.0701	-	0.0701	
	Portland Community College	0.2828	-	0.3560	0.6388	
	Tualatin Soil & Water District	-	0.0735	-	0.0735	
	Urban Road Maintenance	-	0.2456	-	0.2456	
<b>Total Tax Rate</b>		<b>5.3508</b>	<b>6.0707</b>	<b>3.8589</b>	<b>15.2804</b>	
<i>Assessed Value</i>		<i>\$2,488,470</i>				



## 2023-24 Washington County Tax Rate Detail

(for Code Areas containing Real Market Value)

Tax Code	District	School	Government	Unlimited	Total
<b>015.15</b>	Washington County	-	2.9384	0.0663	3.0047
	Forest Grove Rural Fire District	-	1.2766	-	1.2766
	Forest Grove School District	4.9142	-	3.4366	8.3508
	Metro	-	0.1926	0.3820	0.5746
	NW Regional ESD	0.1538	-	-	0.1538
	Port of Portland	-	0.0701	-	0.0701
	Portland Community College	0.2828	-	0.3560	0.6388
	Tualatin Soil & Water District	-	0.0735	-	0.0735
<b>Total Tax Rate</b>		<b>5.3508</b>	<b>4.5512</b>	<b>4.2409</b>	<b>14.1429</b>

*Assessed Value* \$1,036,480

<b>015.16</b>	Washington County	-	2.9384	0.0663	3.0047
	Cornelius Rural Fire District	-	1.0537	-	1.0537
	Enhanced Sheriff Patrol	-	1.4665	-	1.4665
	Forest Grove School District	4.9142	-	3.4366	8.3508
	NW Regional ESD	0.1538	-	-	0.1538
	Port of Portland	-	0.0701	-	0.0701
	Portland Community College	0.2828	-	0.3560	0.6388
	Tri-Met	-	-	-	-
	Tualatin Soil & Water District	-	0.0735	-	0.0735
	Urban Road Maintenance	-	0.2456	-	0.2456
	<b>Total Tax Rate</b>		<b>5.3508</b>	<b>5.8478</b>	<b>3.8589</b>

*Assessed Value* \$5,000

<b>015.17</b>	Washington County	-	2.9384	0.0663	3.0047
	Forest Grove Rural Fire District	-	1.2766	-	1.2766
	Forest Grove School District	4.9142	-	3.4366	8.3508
	Metro	-	0.1926	0.3820	0.5746
	NW Regional ESD	0.1538	-	-	0.1538
	Port of Portland	-	0.0701	-	0.0701
	Portland Community College	0.2828	-	0.3560	0.6388
	Tri-Met	-	-	-	-
	Tualatin Soil & Water District	-	0.0735	-	0.0735
<b>Total Tax Rate</b>		<b>5.3508</b>	<b>4.5512</b>	<b>4.2409</b>	<b>14.1429</b>

*Assessed Value* \$2,483,190

## 2023-24 Washington County Tax Rate Detail

(for Code Areas containing Real Market Value)

Tax Code	District	School	Government	Unlimited	Total
<b>015.18</b>	Washington County	-	2.8647	0.0663	2.9310
	City of Forest Grove	-	5.7757	-	5.7757
	Clean Water Services	-	-	-	-
	Forest Grove School District	4.7531	-	3.4366	8.1897
	Metro	-	0.1895	0.3820	0.5715
	NW Regional ESD	0.1488	-	-	0.1488
	Port of Portland	-	0.0679	-	0.0679
	Portland Community College	0.2736	-	0.3560	0.6296
	Tri-Met	-	-	-	-
	Tualatin Soil & Water District	-	0.0711	-	0.0711
	Urban Renewal - Forest Grove	-	0.3864	-	0.3864
	<b>Total Tax Rate</b>		<b>5.1755</b>	<b>9.3553</b>	<b>4.2409</b>
<i>Assessed Value</i>		<i>\$199,480,158</i>			
<b>015.19</b>	Washington County	-	2.8647	0.0663	2.9310
	City of Forest Grove	-	5.7757	-	5.7757
	Clean Water Services	-	-	-	-
	Forest Grove School District	4.7531	-	3.4366	8.1897
	Metro	-	0.1895	0.3820	0.5715
	NW Regional ESD	0.1488	-	-	0.1488
	Port of Portland	-	0.0679	-	0.0679
	Portland Community College	0.2736	-	0.3560	0.6296
	Tri-Met	-	-	-	-
	Tualatin Soil & Water District	-	0.0711	-	0.0711
	Urban Renewal - Forest Grove	-	0.3864	-	0.3864
	<b>Total Tax Rate</b>		<b>5.1755</b>	<b>9.3553</b>	<b>4.2409</b>
<i>Assessed Value</i>		<i>\$1,969,778,040</i>			
<b>015.20</b>	Washington County	-	2.9384	0.0663	3.0047
	Clean Water Services	-	-	-	-
	Enhanced Sheriff Patrol	-	1.4665	-	1.4665
	Forest Grove Rural Fire District	-	1.2766	-	1.2766
	Forest Grove School District	4.9142	-	3.4366	8.3508
	Metro	-	0.1926	0.3820	0.5746
	NW Regional ESD	0.1538	-	-	0.1538
	Port of Portland	-	0.0701	-	0.0701
	Portland Community College	0.2828	-	0.3560	0.6388
	Tri-Met	-	-	-	-
	Tualatin Soil & Water District	-	0.0735	-	0.0735
	Urban Road Maintenance	-	0.2456	-	0.2456
<b>Total Tax Rate</b>		<b>5.3508</b>	<b>6.2633</b>	<b>4.2409</b>	<b>15.8550</b>
<i>Assessed Value</i>		<i>\$1,988,182</i>			

## 2023-24 Washington County Tax Rate Detail

(for Code Areas containing Real Market Value)

Tax Code	District	School	Government	Unlimited	Total
<b>015.21</b>	Washington County	-	2.9384	0.0663	3.0047
	Enhanced Sheriff Patrol	-	1.4665	-	1.4665
	Forest Grove Rural Fire District	-	1.2766	-	1.2766
	Forest Grove School District	4.9142	-	3.4366	8.3508
	NW Regional ESD	0.1538	-	-	0.1538
	Port of Portland	-	0.0701	-	0.0701
	Portland Community College	0.2828	-	0.3560	0.6388
	Tri-Met	-	-	-	-
	Tualatin Soil & Water District	-	0.0735	-	0.0735
	Urban Road Maintenance	-	0.2456	-	0.2456
<b>Total Tax Rate</b>		<b>5.3508</b>	<b>6.0707</b>	<b>3.8589</b>	<b>15.2804</b>
<i>Assessed Value</i>		<i>\$57,700</i>			
<b>015.22</b>	Washington County	-	2.8647	0.0663	2.9310
	City of Forest Grove	-	5.7757	-	5.7757
	Forest Grove School District	4.7531	-	3.4366	8.1897
	Metro	-	0.1895	0.3820	0.5715
	NW Regional ESD	0.1488	-	-	0.1488
	Port of Portland	-	0.0679	-	0.0679
	Portland Community College	0.2736	-	0.3560	0.6296
	Tri-Met	-	-	-	-
	Tualatin Soil & Water District	-	0.0711	-	0.0711
	Urban Renewal - Forest Grove	-	0.3864	-	0.3864
<b>Total Tax Rate</b>		<b>5.1755</b>	<b>9.3553</b>	<b>4.2409</b>	<b>18.7717</b>
<i>Assessed Value</i>		<i>\$37,803,421</i>			
<b>015.23</b>	Washington County	-	2.9384	0.0663	3.0047
	Cornelius Rural Fire District	-	1.0537	-	1.0537
	Forest Grove School District	4.9142	-	3.4366	8.3508
	NW Regional ESD	0.1538	-	-	0.1538
	Port of Portland	-	0.0701	-	0.0701
	Portland Community College	0.2828	-	0.3560	0.6388
	Tri-Met	-	-	-	-
	Tualatin Soil & Water District	-	0.0735	-	0.0735
	<b>Total Tax Rate</b>		<b>5.3508</b>	<b>4.1357</b>	<b>3.8589</b>
<i>Assessed Value</i>		<i>\$14,429,031</i>			

## 2023-24 Washington County Tax Rate Detail

(for Code Areas containing Real Market Value)

Tax Code	District	School	Government	Unlimited	Total
<b>015.24</b>	Washington County	-	2.8647	0.0663	2.9310
	City of Forest Grove	-	5.7757	-	5.7757
	Forest Grove School District	4.7531	-	3.4366	8.1897
	NW Regional ESD	0.1488	-	-	0.1488
	Port of Portland	-	0.0679	-	0.0679
	Portland Community College	0.2736	-	0.3560	0.6296
	Tualatin Soil & Water District	-	0.0711	-	0.0711
	Urban Renewal - Forest Grove	-	0.3833	-	0.3833
<b>Total Tax Rate</b>		<b>5.1755</b>	<b>9.1627</b>	<b>3.8589</b>	<b>18.1971</b>

*Assessed Value* \$2,791,720

<b>015.25</b>	Washington County	-	2.8647	0.0663	2.9310
	City of Forest Grove	-	5.7757	-	5.7757
	Forest Grove School District	4.7531	-	3.4366	8.1897
	NW Regional ESD	0.1488	-	-	0.1488
	Port of Portland	-	0.0679	-	0.0679
	Portland Community College	0.2736	-	0.3560	0.6296
	Tri-Met	-	-	-	-
	Tualatin Soil & Water District	-	0.0711	-	0.0711
	Urban Renewal - Forest Grove	-	0.3833	-	0.3833
<b>Total Tax Rate</b>		<b>5.1755</b>	<b>9.1627</b>	<b>3.8589</b>	<b>18.1971</b>

*Assessed Value* \$1,845,634

<b>015.26</b>	Washington County	-	2.9384	0.0663	3.0047
	Forest Grove School District	4.9142	-	3.4366	8.3508
	Gaston Rural Fire District	-	1.7621	-	1.7621
	NW Regional ESD	0.1538	-	-	0.1538
	Port of Portland	-	0.0701	-	0.0701
	Portland Community College	0.2828	-	0.3560	0.6388
	Tualatin Soil & Water District	-	0.0735	-	0.0735
<b>Total Tax Rate</b>		<b>5.3508</b>	<b>4.8441</b>	<b>3.8589</b>	<b>14.0538</b>

*Assessed Value* \$22,268,049

## 2023-24 Washington County Tax Rate Detail

(for Code Areas containing Real Market Value)

Tax Code	District	School	Government	Unlimited	Total
<b>015.27</b>	Washington County	-	2.9384	0.0663	3.0047
	Forest Grove Rural Fire District	-	1.2766	-	1.2766
	Forest Grove School District	4.9142	-	3.4366	8.3508
	NW Regional ESD	0.1538	-	-	0.1538
	Port of Portland	-	0.0701	-	0.0701
	Portland Community College	0.2828	-	0.3560	0.6388
	Tri-Met	-	-	-	-
	Tualatin Soil & Water District	-	0.0735	-	0.0735
<b>Total Tax Rate</b>		<b>5.3508</b>	<b>4.3586</b>	<b>3.8589</b>	<b>13.5683</b>

*Assessed Value* \$18,138,222

<b>015.28</b>	Washington County	-	2.9384	0.0663	3.0047
	Cornelius Rural Fire District	-	1.0537	-	1.0537
	Forest Grove School District	4.9142	-	3.4366	8.3508
	Metro	-	0.1926	0.3820	0.5746
	NW Regional ESD	0.1538	-	-	0.1538
	Port of Portland	-	0.0701	-	0.0701
	Portland Community College	0.2828	-	0.3560	0.6388
	Tri-Met	-	-	-	-
	Tualatin Soil & Water District	-	0.0735	-	0.0735
<b>Total Tax Rate</b>		<b>5.3508</b>	<b>4.3283</b>	<b>4.2409</b>	<b>13.9200</b>

*Assessed Value* \$14,160

<b>015.29</b>	Washington County	-	2.8672	0.0663	2.9335
	City of Cornelius	-	4.3444	-	4.3444
	Clean Water Services	-	-	-	-
	Forest Grove School District	4.7565	-	3.4366	8.1931
	Metro	-	0.1894	0.3820	0.5714
	NW Regional ESD	0.1490	-	-	0.1490
	Port of Portland	-	0.0679	-	0.0679
	Portland Community College	0.2739	-	0.3560	0.6299
	Tri-Met	-	-	-	-
	Tualatin Soil & Water District	-	0.0712	-	0.0712
	Urban Renewal - Cornelius	-	0.3765	-	0.3765
<b>Total Tax Rate</b>		<b>5.1794</b>	<b>7.9166</b>	<b>4.2409</b>	<b>17.3369</b>

*Assessed Value* \$89,843,100

## 2023-24 Washington County Tax Rate Detail

(for Code Areas containing Real Market Value)

Tax Code	District	School	Government	Unlimited	Total
<b>015.31</b>	Washington County	-	2.9384	0.0663	3.0047
	Forest Grove Rural Fire District	-	1.2766	-	1.2766
	Forest Grove School District	4.9142	-	3.4366	8.3508
	NW Regional ESD	0.1538	-	-	0.1538
	Port of Portland	-	0.0701	-	0.0701
	Portland Community College	0.2828	-	0.3560	0.6388
	Tualatin Soil & Water District	-	0.0735	-	0.0735
<b>Total Tax Rate</b>		<b>5.3508</b>	<b>4.3586</b>	<b>3.8589</b>	<b>13.5683</b>
<i>Assessed Value</i>		<i>\$70,573,188</i>			
<b>015.33</b>	Washington County	-	2.8647	0.0663	2.9310
	City of Forest Grove	-	5.7757	-	5.7757
	Clean Water Services	-	-	-	-
	Forest Grove School District	4.7531	-	3.4366	8.1897
	Metro	-	0.1895	0.3820	0.5715
	NW Regional ESD	0.1488	-	-	0.1488
	Port of Portland	-	0.0679	-	0.0679
	Portland Community College	0.2736	-	0.3560	0.6296
	Tualatin Soil & Water District	-	0.0711	-	0.0711
	Urban Renewal - Forest Grove	-	0.3864	-	0.3864
<b>Total Tax Rate</b>		<b>5.1755</b>	<b>9.3553</b>	<b>4.2409</b>	<b>18.7717</b>
<i>Assessed Value</i>		<i>\$28,706,122</i>			
<b>015.38</b>	Washington County	-	2.8672	0.0663	2.9335
	City of Cornelius	-	4.3444	-	4.3444
	Clean Water Services	-	-	-	-
	Forest Grove School District	4.7565	-	3.4366	8.1931
	Metro	-	0.1894	0.3820	0.5714
	NW Regional ESD	0.1490	-	-	0.1490
	Port of Portland	-	0.0679	-	0.0679
	Portland Community College	0.2739	-	0.3560	0.6299
	Tri-Met	-	-	-	-
	Tualatin Soil & Water District	-	0.0712	-	0.0712
Urban Renewal - Cornelius	-	0.3765	-	0.3765	
<b>Total Tax Rate</b>		<b>5.1794</b>	<b>7.9166</b>	<b>4.2409</b>	<b>17.3369</b>
<i>Assessed Value</i>		<i>\$135,893,881</i>			

## 2023-24 Washington County Tax Rate Detail

(for Code Areas containing Real Market Value)

Tax Code	District	School	Government	Unlimited	Total
017.01	Washington County	-	2.9384	0.0663	3.0047
	City of Rivergrove	-	-	-	-
	Clackamas ESD	0.3687	-	-	0.3687
	Clean Water Services	-	-	-	-
	Lake Oswego School District	6.1107	-	2.8691	8.9798
	Metro	-	0.1926	0.3820	0.5746
	Port of Portland	-	0.0701	-	0.0701
	Portland Community College	0.2828	-	0.3560	0.6388
	Tri-Met	-	-	-	-
	Tualatin Soil & Water District	-	0.0735	-	0.0735
	Tualatin Valley Fire & Rescue	-	1.9752	0.1337	2.1089
<b>Total Tax Rate</b>		<b>6.7622</b>	<b>5.2498</b>	<b>3.8071</b>	<b>15.8191</b>

Assessed Value \$777,120

017.02	Washington County	-	2.8862	0.0663	2.9525
	City of Tualatin	-	2.2232	0.8420	3.0652
	Clackamas ESD	0.3687	-	-	0.3687
	Clean Water Services	-	-	-	-
	Lake Oswego School District	6.1107	-	2.8691	8.9798
	Metro	-	0.1906	0.3820	0.5726
	Port of Portland	-	0.0687	-	0.0687
	Portland Community College	0.2764	-	0.3560	0.6324
	Tri-Met	-	-	-	-
	Tualatin Soil & Water District	-	0.0718	-	0.0718
	Tualatin Valley Fire & Rescue	-	1.9435	0.1337	2.0772
	Urban Renewal - Tualatin	-	0.1387	-	0.1387
<b>Total Tax Rate</b>		<b>6.7558</b>	<b>7.5227</b>	<b>4.6491</b>	<b>18.9276</b>

Assessed Value \$64,489,071

017.03	Washington County	-	2.8862	0.0663	2.9525
	City of Tualatin	-	2.2232	0.8420	3.0652
	Clackamas ESD	0.3687	-	-	0.3687
	Clean Water Services	-	-	-	-
	Lake Oswego School District	6.1107	-	2.8691	8.9798
	Metro	-	0.1906	0.3820	0.5726
	Port of Portland	-	0.0687	-	0.0687
	Portland Community College	0.2764	-	0.3560	0.6324
	Rivergrove Water District	-	-	-	-
	Tri-Met	-	-	-	-
	Tualatin Soil & Water District	-	0.0718	-	0.0718
	Tualatin Valley Fire & Rescue	-	1.9435	0.1337	2.0772
Urban Renewal - Tualatin	-	0.1387	-	0.1387	
<b>Total Tax Rate</b>		<b>6.7558</b>	<b>7.5227</b>	<b>4.6491</b>	<b>18.9276</b>

Assessed Value \$847,290

## 2023-24 Washington County Tax Rate Detail

*(for Code Areas containing Real Market Value)*

Tax Code	District	School	Government	Unlimited	Total
<b>017.04</b>	Washington County	-	2.9384	0.0663	3.0047
	City of Rivergrove	-	-	-	-
	Clackamas ESD	0.3687	-	-	0.3687
	Clean Water Services	-	-	-	-
	Lake Oswego School District	6.1107	-	2.8691	8.9798
	Metro	-	0.1926	0.3820	0.5746
	Port of Portland	-	0.0701	-	0.0701
	Portland Community College	0.2828	-	0.3560	0.6388
	Rivergrove Water District	-	-	-	-
	Tri-Met	-	-	-	-
	Tualatin Soil & Water District	-	0.0735	-	0.0735
	Tualatin Valley Fire & Rescue	-	1.9752	0.1337	2.1089
<b>Total Tax Rate</b>		<b>6.7622</b>	<b>5.2498</b>	<b>3.8071</b>	<b>15.8191</b>
<i>Assessed Value</i>		<i>\$6,668,950</i>			
<b>017.05</b>	Washington County	-	2.9384	0.0663	3.0047
	Clackamas ESD	0.3687	-	-	0.3687
	Clean Water Services	-	-	-	-
	Enhanced Sheriff Patrol	-	1.4665	-	1.4665
	Lake Oswego School District	6.1107	-	2.8691	8.9798
	Metro	-	0.1926	0.3820	0.5746
	Port of Portland	-	0.0701	-	0.0701
	Portland Community College	0.2828	-	0.3560	0.6388
	Tri-Met	-	-	-	-
	Tualatin Soil & Water District	-	0.0735	-	0.0735
	Tualatin Valley Fire & Rescue	-	1.9752	0.1337	2.1089
	Urban Road Maintenance	-	0.2456	-	0.2456
	<b>Total Tax Rate</b>		<b>6.7622</b>	<b>6.9619</b>	<b>3.8071</b>
<i>Assessed Value</i>		<i>\$2,007,250</i>			
<b>017.06</b>	Washington County	-	2.9384	0.0663	3.0047
	Clackamas ESD	0.3687	-	-	0.3687
	Clean Water Services	-	-	-	-
	Enhanced Sheriff Patrol	-	1.4665	-	1.4665
	Lake Oswego School District	6.1107	-	2.8691	8.9798
	Metro	-	0.1926	0.3820	0.5746
	Port of Portland	-	0.0701	-	0.0701
	Portland Community College	0.2828	-	0.3560	0.6388
	Rivergrove Water District	-	-	-	-
	Tri-Met	-	-	-	-
	Tualatin Soil & Water District	-	0.0735	-	0.0735
	Tualatin Valley Fire & Rescue	-	1.9752	0.1337	2.1089
	Urban Road Maintenance	-	0.2456	-	0.2456
<b>Total Tax Rate</b>		<b>6.7622</b>	<b>6.9619</b>	<b>3.8071</b>	<b>17.5312</b>
<i>Assessed Value</i>		<i>\$361,060</i>			



## 2023-24 Washington County Tax Rate Detail

(for Code Areas containing Real Market Value)

Tax Code	District	School	Government	Unlimited	Total
<b>017.07</b>	Washington County	-	2.9384	0.0663	3.0047
	City of Lake Oswego	-	4.6273	0.2051	4.8324
	Clackamas ESD	0.3433	-	-	0.3433
	Lake Oswego School District	5.8022	-	2.7205	8.5227
	Metro	-	0.1863	0.3660	0.5523
	Port of Portland	-	0.0656	-	0.0656
	Portland Community College	0.2641	-	0.3410	0.6051
	Tri-Met	-	-	-	-
	Tualatin Soil & Water District	-	0.0735	-	0.0735
	Urban Renewal - Lake Oswego	-	0.8949	-	0.8949
<b>Total Tax Rate</b>		<b>6.4096</b>	<b>8.7860</b>	<b>3.6989</b>	<b>18.8945</b>
<i>Assessed Value</i>		<i>\$13,198,941</i>			
<b>017.09</b>	Washington County	-	2.9384	0.0663	3.0047
	City of Lake Oswego	-	4.6273	0.2051	4.8324
	Clackamas ESD	0.3433	-	-	0.3433
	Lake Oswego School District	5.8022	-	2.7205	8.5227
	Metro	-	0.1863	0.3660	0.5523
	Port of Portland	-	0.0656	-	0.0656
	Portland Community College	0.2641	-	0.3410	0.6051
	Rivergrove Water District	-	-	-	-
	Tri-Met	-	-	-	-
	Tualatin Soil & Water District	-	0.0735	-	0.0735
	Urban Road Maintenance	-	0.2456	-	0.2456
	Urban Renewal - Lake Oswego	-	0.8949	-	0.8949
<b>Total Tax Rate</b>		<b>6.4096</b>	<b>9.0316</b>	<b>3.6989</b>	<b>19.1401</b>
<i>Assessed Value</i>		<i>\$229,880</i>			
<b>023.02</b>	Washington County	-	2.8785	0.0663	2.9448
	City of Tigard	-	2.7361	0.3356	3.0717
	NW Regional ESD	0.1498	-	-	0.1498
	Port of Portland	-	0.0684	-	0.0684
	Portland Community College	0.2753	-	0.3560	0.6313
	Tigard/Tualatin Aquatic District	-	0.0872	-	0.0872
	Tigard/Tualatin School District	5.8294	-	1.7597	7.5891
	Tualatin Soil & Water District	-	0.0716	-	0.0716
	Tualatin Valley Fire & Rescue	-	1.9346	0.1337	2.0683
	Urban Renewal - Tigard	-	0.3452	-	0.3452
<b>Total Tax Rate</b>		<b>6.2545</b>	<b>8.1216</b>	<b>2.6513</b>	<b>17.0274</b>
<i>Assessed Value</i>		<i>\$220,550</i>			

## 2023-24 Washington County Tax Rate Detail

(for Code Areas containing Real Market Value)

Tax Code	District	School	Government	Unlimited	Total
<b>023.04</b>	Washington County	-	2.9384	0.0663	3.0047
	NW Regional ESD	0.1538	-	-	0.1538
	Port of Portland	-	0.0701	-	0.0701
	Portland Community College	0.2828	-	0.3560	0.6388
	Tigard/Tualatin Aquatic District	-	0.0900	-	0.0900
	Tigard/Tualatin School District	5.9892	-	1.7597	7.7489
	Tualatin Soil & Water District	-	0.0735	-	0.0735
	Tualatin Valley Fire & Rescue	-	1.9752	0.1337	2.1089
<b>Total Tax Rate</b>		<b>6.4258</b>	<b>5.1472</b>	<b>2.3157</b>	<b>13.8887</b>

*Assessed Value* \$8,551,580

<b>023.05</b> RAILROAD	Washington County	-	2.8862	0.0663	2.9525
	Tigard/Tualatin Aquatic District	-	0.0893	-	0.0893
	City of Tualatin	-	2.2232	0.8420	3.0652
	Portland Community College	0.2764	-	0.3560	0.6324
	NW Regional ESD	0.1505	-	-	0.1505
	Port of Portland	-	0.0687	-	0.0687
	Metro	-	0.1906	0.3820	0.5726
	Tri-Met	-	-	-	-
	Clean Water Services	-	-	-	-
	Tigard/Tualatin School District	5.9495	-	1.7597	7.7092
	Tualatin Soil & Water District	-	0.0718	-	0.0718
	Urban Renewal - Tualatin	-	0.1507	-	0.1507
<b>Total Tax Rate</b>		<b>6.3764</b>	<b>5.6805</b>	<b>3.4060</b>	<b>15.4629</b>

*Assessed Value* \$1,742,460

<b>023.06</b>	Washington County	-	2.9384	0.0663	3.0047
	NW Regional ESD	0.1538	-	-	0.1538
	Port of Portland	-	0.0701	-	0.0701
	Portland Community College	0.2828	-	0.3560	0.6388
	Tigard/Tualatin Aquatic District	-	0.0900	-	0.0900
	Tigard/Tualatin School District	5.9892	-	1.7597	7.7489
	Tri-Met	-	-	-	-
	Tualatin Soil & Water District	-	0.0735	-	0.0735
Tualatin Valley Fire & Rescue	-	1.9752	0.1337	2.1089	
<b>Total Tax Rate</b>		<b>6.4258</b>	<b>5.1472</b>	<b>2.3157</b>	<b>13.8887</b>

*Assessed Value* \$11,678,300

## 2023-24 Washington County Tax Rate Detail

(for Code Areas containing Real Market Value)

Tax Code	District	School	Government	Unlimited	Total
<b>023.08</b>	Washington County	-	2.8785	0.0663	2.9448
	City of Tigard	-	2.7361	0.3356	3.0717
	NW Regional ESD	0.1498	-	-	0.1498
	Port of Portland	-	0.0684	-	0.0684
	Portland Community College	0.2753	-	0.3560	0.6313
	Tigard/Tualatin Aquatic District	-	0.0872	-	0.0872
	Tigard/Tualatin School District	5.8294	-	1.7597	7.5891
	Tri-Met	-	-	-	-
	Tualatin Soil & Water District	-	0.0716	-	0.0716
	Tualatin Valley Fire & Rescue	-	1.9346	0.1337	2.0683
	Urban Renewal - Tigard	-	0.3452	-	0.3452
	<b>Total Tax Rate</b>		<b>6.2545</b>	<b>8.1216</b>	<b>2.6513</b>
<i>Assessed Value</i>		<i>\$12,623,590</i>			
<b>023.11</b>	Washington County	-	2.9384	0.0663	3.0047
	Clean Water Services	-	-	-	-
	Enhanced Sheriff Patrol	-	1.4665	-	1.4665
	Metro	-	0.1926	0.3820	0.5746
	NW Regional ESD	0.1538	-	-	0.1538
	Port of Portland	-	0.0701	-	0.0701
	Portland Community College	0.2828	-	0.3560	0.6388
	Tigard/Tualatin Aquatic District	-	0.0900	-	0.0900
	Tigard/Tualatin School District	5.9892	-	1.7597	7.7489
	Tri-Met	-	-	-	-
	Tualatin Hills Park & Recreation	-	1.3073	0.2684	1.5757
	Tualatin Soil & Water District	-	0.0735	-	0.0735
	Tualatin Valley Fire & Rescue	-	1.9752	0.1337	2.1089
	Tualatin Valley Water District	-	-	-	-
	Urban Road Maintenance	-	0.2456	-	0.2456
<b>Total Tax Rate</b>		<b>6.4258</b>	<b>8.3592</b>	<b>2.9661</b>	<b>17.7511</b>
<i>Assessed Value</i>		<i>\$4,304,793</i>			
<b>023.12</b>	Washington County	-	2.8785	0.0663	2.9448
	City of Tigard	-	2.7361	0.3356	3.0717
	Metro	-	0.1901	0.3820	0.5721
	NW Regional ESD	0.1498	-	-	0.1498
	Port of Portland	-	0.0684	-	0.0684
	Portland Community College	0.2753	-	0.3560	0.6313
	Tigard/Tualatin Aquatic District	-	0.0872	-	0.0872
	Tigard/Tualatin School District	5.8294	-	1.7597	7.5891
	Tualatin Soil & Water District	-	0.0716	-	0.0716
	Tualatin Valley Fire & Rescue	-	1.9346	0.1337	2.0683
	Urban Renewal - Tigard	-	0.3477	-	0.3477
	<b>Total Tax Rate</b>		<b>6.2545</b>	<b>8.3142</b>	<b>3.0333</b>
<i>Assessed Value</i>		<i>\$1,000</i>			

## 2023-24 Washington County Tax Rate Detail

(for Code Areas containing Real Market Value)

Tax Code	District	School	Government	Unlimited	Total	
<b>023.13</b>	Washington County	-	2.8785	0.0663	2.9448	
	City of Tigard	-	2.7361	0.3356	3.0717	
	Clean Water Services	-	-	-	-	
	Metro	-	0.1901	0.3820	0.5721	
	NW Regional ESD	0.1498	-	-	0.1498	
	Port of Portland	-	0.0684	-	0.0684	
	Portland Community College	0.2753	-	0.3560	0.6313	
	Tigard/Tualatin Aquatic District	-	0.0872	-	0.0872	
	Tigard/Tualatin School District	5.8294	-	1.7597	7.5891	
	Tualatin Soil & Water District	-	0.0716	-	0.0716	
	Tualatin Valley Fire & Rescue	-	1.9346	0.1337	2.0683	
	Urban Renewal - Tigard	-	0.3477	-	0.3477	
<b>Total Tax Rate</b>		<b>6.2545</b>	<b>8.3142</b>	<b>3.0333</b>	<b>17.6020</b>	
<i>Assessed Value</i>		<i>\$45,441,310</i>				
<b>023.14</b>	Washington County	-	2.9384	0.0663	3.0047	
	Metro	-	0.1926	0.3820	0.5746	
	NW Regional ESD	0.1538	-	-	0.1538	
	Port of Portland	-	0.0701	-	0.0701	
	Portland Community College	0.2828	-	0.3560	0.6388	
	Tigard/Tualatin Aquatic District	-	0.0900	-	0.0900	
	Tigard/Tualatin School District	5.9892	-	1.7597	7.7489	
	Tri-Met	-	-	-	-	
	Tualatin Soil & Water District	-	0.0735	-	0.0735	
	Tualatin Valley Fire & Rescue	-	1.9752	0.1337	2.1089	
	<b>Total Tax Rate</b>		<b>6.4258</b>	<b>5.3398</b>	<b>2.6977</b>	<b>14.4633</b>
	<i>Assessed Value</i>		<i>\$48,989,610</i>			
<b>023.16</b>	Washington County	-	2.9384	0.0663	3.0047	
	Metro	-	0.1926	0.3820	0.5746	
	NW Regional ESD	0.1538	-	-	0.1538	
	Port of Portland	-	0.0701	-	0.0701	
	Portland Community College	0.2828	-	0.3560	0.6388	
	Tigard/Tualatin Aquatic District	-	0.0900	-	0.0900	
	Tigard/Tualatin School District	5.9892	-	1.7597	7.7489	
	Tualatin Soil & Water District	-	0.0735	-	0.0735	
	Tualatin Valley Fire & Rescue	-	1.9752	0.1337	2.1089	
	<b>Total Tax Rate</b>		<b>6.4258</b>	<b>5.3398</b>	<b>2.6977</b>	<b>14.4633</b>
	<i>Assessed Value</i>		<i>\$9,284,053</i>			

## 2023-24 Washington County Tax Rate Detail

(for Code Areas containing Real Market Value)

Tax Code	District	School	Government	Unlimited	Total
023.17	Washington County	-	2.9384	0.0663	3.0047
	Clean Water Services	-	-	-	-
	Metro	-	0.1926	0.3820	0.5746
	NW Regional ESD	0.1538	-	-	0.1538
	Port of Portland	-	0.0701	-	0.0701
	Portland Community College	0.2828	-	0.3560	0.6388
	Tigard/Tualatin Aquatic District	-	0.0900	-	0.0900
	Tigard/Tualatin School District	5.9892	-	1.7597	7.7489
	Tri-Met	-	-	-	-
	Tualatin Soil & Water District	-	0.0735	-	0.0735
	Tualatin Valley Fire & Rescue	-	1.9752	0.1337	2.1089
<b>Total Tax Rate</b>		<b>6.4258</b>	<b>5.3398</b>	<b>2.6977</b>	<b>14.4633</b>

Assessed Value \$17,205,400

023.19	Washington County	-	2.8862	0.0663	2.9525
	City of Tualatin	-	2.2232	0.8420	3.0652
	Metro	-	0.1906	0.3820	0.5726
	NW Regional ESD	0.1505	-	-	0.1505
	Port of Portland	-	0.0687	-	0.0687
	Portland Community College	0.2764	-	0.3560	0.6324
	Tigard/Tualatin Aquatic District	-	0.0893	-	0.0893
	Tigard/Tualatin School District	5.9495	-	1.7597	7.7092
	Tri-Met	-	-	-	-
	Tualatin Soil & Water District	-	0.0718	-	0.0718
	Tualatin Valley Fire & Rescue	-	1.9435	0.1337	2.0772
	Urban Renewal - Tualatin	-	0.1824	-	0.1824
<b>Total Tax Rate</b>		<b>6.3764</b>	<b>7.6557</b>	<b>3.5397</b>	<b>17.5718</b>

Assessed Value \$1,941,082

023.23	Washington County	-	2.9384	0.0663	3.0047
	Clean Water Services	-	-	-	-
	Enhanced Sheriff Patrol	-	1.4665	-	1.4665
	Metro	-	0.1926	0.3820	0.5746
	NW Regional ESD	0.1538	-	-	0.1538
	Port of Portland	-	0.0701	-	0.0701
	Portland Community College	0.2828	-	0.3560	0.6388
	Tigard/Tualatin Aquatic District	-	0.0900	-	0.0900
	Tigard/Tualatin School District	5.9892	-	1.7597	7.7489
	Tri-Met	-	-	-	-
	Tualatin Soil & Water District	-	0.0735	-	0.0735
	Tualatin Valley Fire & Rescue	-	1.9752	0.1337	2.1089
	Urban Road Maintenance	-	0.2456	-	0.2456
<b>Total Tax Rate</b>		<b>6.4258</b>	<b>7.0519</b>	<b>2.6977</b>	<b>16.1754</b>

Assessed Value \$1,047,530

## 2023-24 Washington County Tax Rate Detail

(for Code Areas containing Real Market Value)

Tax Code	District	School	Government	Unlimited	Total
<b>023.24</b>	Washington County	-	2.9384	0.0663	3.0047
	Enhanced Sheriff Patrol	-	1.4665	-	1.4665
	Metro	-	0.1926	0.3820	0.5746
	NW Regional ESD	0.1538	-	-	0.1538
	Port of Portland	-	0.0701	-	0.0701
	Portland Community College	0.2828	-	0.3560	0.6388
	Tigard/Tualatin Aquatic District	-	0.0900	-	0.0900
	Tigard/Tualatin School District	5.9892	-	1.7597	7.7489
	Tri-Met	-	-	-	-
	Tualatin Soil & Water District	-	0.0735	-	0.0735
	Tualatin Valley Fire & Rescue	-	1.9752	0.1337	2.1089
	Urban Road Maintenance	-	0.2456	-	0.2456
	<b>Total Tax Rate</b>		<b>6.4258</b>	<b>7.0519</b>	<b>2.6977</b>

*Assessed Value* \$502,620

<b>023.25</b>	Washington County	-	2.8862	0.0663	2.9525
	City of Tualatin	-	2.2232	0.8420	3.0652
	Clean Water Services	-	-	-	-
	Metro	-	0.1906	0.3820	0.5726
	NW Regional ESD	0.1505	-	-	0.1505
	Port of Portland	-	0.0687	-	0.0687
	Portland Community College	0.2764	-	0.3560	0.6324
	Tigard/Tualatin Aquatic District	-	0.0893	-	0.0893
	Tigard/Tualatin School District	5.9495	-	1.7597	7.7092
	Tri-Met	-	-	-	-
	Tualatin Soil & Water District	-	0.0718	-	0.0718
	Tualatin Valley Fire & Rescue	-	1.9435	0.1337	2.0772
	Urban Renewal - Tualatin	-	0.1824	-	0.1824
<b>Total Tax Rate</b>		<b>6.3764</b>	<b>7.6557</b>	<b>3.5397</b>	<b>17.5718</b>

*Assessed Value* \$551,752,774

<b>023.60</b>	Washington County	-	2.9384	0.0663	3.0047
	City of Portland	-	8.1579	0.3864	8.5443
	Metro	-	0.1893	0.3694	0.5587
	NW Regional ESD	0.1538	-	-	0.1538
	Port of Portland	-	0.0678	-	0.0678
	Portland Community College	0.2738	-	0.3457	0.6195
	Portland Special Levy	-	-	-	-
	Tigard/Tualatin Aquatic District	-	0.0900	-	0.0900
	Tigard/Tualatin School District	5.9892	-	1.7597	7.7489
	Tri-Met	-	-	-	-
	Tualatin Soil & Water District	-	0.0735	-	0.0735
	Urban Renewal - Portland	-	0.3107	-	0.3107
	<b>Total Tax Rate</b>		<b>6.4168</b>	<b>11.8276</b>	<b>2.9275</b>

*Assessed Value* \$12,788,444

## 2023-24 Washington County Tax Rate Detail

(for Code Areas containing Real Market Value)

Tax Code	District	School	Government	Unlimited	Total
<b>023.61</b>	Washington County	-	2.8528	0.0663	2.9191
	City of Beaverton	-	4.4421	0.1863	4.6284
	Clean Water Services	-	-	-	-
	Metro	-	0.1890	0.3820	0.5710
	NW Regional ESD	0.1479	-	-	0.1479
	Port of Portland	-	0.0675	-	0.0675
	Portland Community College	0.2721	-	0.3560	0.6281
	Tigard/Tualatin Aquatic District	-	0.0900	-	0.0900
	Tigard/Tualatin School District	5.9892	-	1.7597	7.7489
	Tri-Met	-	-	-	-
	Tualatin Soil & Water District	-	0.0708	-	0.0708
	Tualatin Valley Fire & Rescue	-	1.9173	0.1337	2.0510
	Tualatin Valley Water District	-	-	-	-
	Urban Renewal - Beaverton	-	0.3449	-	0.3449
<b>Total Tax Rate</b>		<b>6.4092</b>	<b>9.9744</b>	<b>2.8840</b>	<b>19.2676</b>
<i>Assessed Value</i>		<i>\$298,290</i>			

<b>023.64</b>	Washington County	-	2.9384	0.0663	3.0047
	Clean Water Services	-	-	-	-
	Enhanced Sheriff Patrol	-	1.4665	-	1.4665
	Metro	-	0.1926	0.3820	0.5746
	NW Regional ESD	0.1538	-	-	0.1538
	Port of Portland	-	0.0701	-	0.0701
	Portland Community College	0.2828	-	0.3560	0.6388
	Tigard/Tualatin Aquatic District	-	0.0900	-	0.0900
	Tigard/Tualatin School District	5.9892	-	1.7597	7.7489
	Tri-Met	-	-	-	-
	Tualatin Soil & Water District	-	0.0735	-	0.0735
	Tualatin Valley Fire & Rescue	-	1.9752	0.1337	2.1089
	Tualatin Valley Water District	-	-	-	-
	Urban Road Maintenance	-	0.2456	-	0.2456
<b>Total Tax Rate</b>		<b>6.4258</b>	<b>7.0519</b>	<b>2.6977</b>	<b>16.1754</b>
<i>Assessed Value</i>		<i>\$389,879,797</i>			

<b>023.66</b>	Washington County	-	2.8785	0.0663	2.9448
	City of Tigard	-	2.7361	0.3356	3.0717
	Clean Water Services	-	-	-	-
	Metro	-	0.1901	0.3820	0.5721
	NW Regional ESD	0.1498	-	-	0.1498
	Port of Portland	-	0.0684	-	0.0684
	Portland Community College	0.2753	-	0.3560	0.6313
	Tigard/Tualatin Aquatic District	-	0.0872	-	0.0872
	Tigard/Tualatin School District	5.8294	-	1.7597	7.5891
	Tri-Met	-	-	-	-
	Tualatin Soil & Water District	-	0.0716	-	0.0716
	Tualatin Valley Fire & Rescue	-	1.9346	0.1337	2.0683
	Urban Renewal - Tigard	-	0.3477	-	0.3477
	<b>Total Tax Rate</b>		<b>6.2545</b>	<b>8.3142</b>	<b>3.0333</b>
<i>Assessed Value</i>		<i>\$315,985,809</i>			

## 2023-24 Washington County Tax Rate Detail

(for Code Areas containing Real Market Value)

Tax Code	District	School	Government	Unlimited	Total	
<b>023.70</b>	Washington County	-	2.8862	0.0663	2.9525	
	City of Tualatin	-	2.2232	0.8420	3.0652	
	Clean Water Services	-	-	-	-	
	Metro	-	0.1906	0.3820	0.5726	
	NW Regional ESD	0.1505	-	-	0.1505	
	Port of Portland	-	0.0687	-	0.0687	
	Portland Community College	0.2764	-	0.3560	0.6324	
	Tigard/Tualatin Aquatic District	-	0.0893	-	0.0893	
	Tigard/Tualatin School District	5.9495	-	1.7597	7.7092	
	Tri-Met	-	-	-	-	
	Tualatin Soil & Water District	-	0.0718	-	0.0718	
	Tualatin Valley Fire & Rescue	-	1.9435	0.1337	2.0772	
	Urban Road Maintenance	-	0.2456	-	0.2456	
	Urban Renewal - Tualatin	-	0.1824	-	0.1824	
	<b>Total Tax Rate</b>		<b>6.3764</b>	<b>7.9013</b>	<b>3.5397</b>	<b>17.8174</b>
<i>Assessed Value</i>		<i>\$135,530</i>				
<b>023.73</b>	Washington County	-	2.8785	0.0663	2.9448	
	City of Tigard	-	2.7361	0.3356	3.0717	
	Metro	-	0.1901	0.3820	0.5721	
	NW Regional ESD	0.1498	-	-	0.1498	
	Port of Portland	-	0.0684	-	0.0684	
	Portland Community College	0.2753	-	0.3560	0.6313	
	Tigard/Tualatin Aquatic District	-	0.0872	-	0.0872	
	Tigard/Tualatin School District	5.8294	-	1.7597	7.5891	
	Tri-Met	-	-	-	-	
	Tualatin Soil & Water District	-	0.0716	-	0.0716	
	Tualatin Valley Fire & Rescue	-	1.9346	0.1337	2.0683	
	Urban Renewal - Tigard	-	0.3477	-	0.3477	
	<b>Total Tax Rate</b>		<b>6.2545</b>	<b>8.3142</b>	<b>3.0333</b>	<b>17.6020</b>
	<i>Assessed Value</i>		<i>\$57,576,013</i>			
	<b>023.74</b>	Washington County	-	2.8785	0.0663	2.9448
City of Tigard		-	2.7361	0.3356	3.0717	
Clean Water Services		-	-	-	-	
Metro		-	0.1901	0.3820	0.5721	
NW Regional ESD		0.1498	-	-	0.1498	
Port of Portland		-	0.0684	-	0.0684	
Portland Community College		0.2753	-	0.3560	0.6313	
Tigard/Tualatin Aquatic District		-	0.0872	-	0.0872	
Tigard/Tualatin School District		5.8294	-	1.7597	7.5891	
Tri-Met		-	-	-	-	
Tualatin Soil & Water District		-	0.0716	-	0.0716	
Tualatin Valley Fire & Rescue		-	1.9346	0.1337	2.0683	
Urban Renewal - Tigard		-	0.3477	-	0.3477	
<b>Total Tax Rate</b>		<b>6.2545</b>	<b>8.3142</b>	<b>3.0333</b>	<b>17.6020</b>	
<i>Assessed Value</i>		<i>\$4,751,802,281</i>				



## 2023-24 Washington County Tax Rate Detail

(for Code Areas containing Real Market Value)

Tax Code	District	School	Government	Unlimited	Total
<b>023.75</b>	Washington County	-	2.8785	0.0663	2.9448
	City of Tigard	-	2.7361	0.3356	3.0717
	Clean Water Services	-	-	-	-
	Metro	-	0.1901	0.3820	0.5721
	NW Regional ESD	0.1498	-	-	0.1498
	Port of Portland	-	0.0684	-	0.0684
	Portland Community College	0.2753	-	0.3560	0.6313
	Tigard/Tualatin Aquatic District	-	0.0872	-	0.0872
	Tigard/Tualatin School District	5.8294	-	1.7597	7.5891
	Tri-Met	-	-	-	-
	Tualatin Soil & Water District	-	0.0716	-	0.0716
	Tualatin Valley Fire & Rescue	-	1.9346	0.1337	2.0683
	Urban Renewal - Tigard	-	0.3477	-	0.3477
<b>Total Tax Rate</b>		<b>6.2545</b>	<b>8.3142</b>	<b>3.0333</b>	<b>17.6020</b>

*Assessed Value* \$157,684,436

<b>023.76</b>	Washington County	-	2.8862	0.0663	2.9525
	City of Tualatin	-	2.2232	0.8420	3.0652
	Clean Water Services	-	-	-	-
	Metro	-	0.1906	0.3820	0.5726
	NW Regional ESD	0.1505	-	-	0.1505
	Port of Portland	-	0.0687	-	0.0687
	Portland Community College	0.2764	-	0.3560	0.6324
	Tigard/Tualatin Aquatic District	-	0.0893	-	0.0893
	Tigard/Tualatin School District	5.9495	-	1.7597	7.7092
	Tri-Met	-	-	-	-
	Tualatin Soil & Water District	-	0.0718	-	0.0718
	Tualatin Valley Fire & Rescue	-	1.9435	0.1337	2.0772
	Urban Renewal - Tualatin	-	0.1824	-	0.1824
<b>Total Tax Rate</b>		<b>6.3764</b>	<b>7.6557</b>	<b>3.5397</b>	<b>17.5718</b>

*Assessed Value* \$3,507,377,478

<b>023.78</b>	Washington County	-	2.9384	0.0663	3.0047
	Clean Water Services	-	-	-	-
	Enhanced Sheriff Patrol	-	1.4665	-	1.4665
	Metro	-	0.1926	0.3820	0.5746
	NW Regional ESD	0.1538	-	-	0.1538
	Port of Portland	-	0.0701	-	0.0701
	Portland Community College	0.2828	-	0.3560	0.6388
	Tigard/Tualatin Aquatic District	-	0.0900	-	0.0900
	Tigard/Tualatin School District	5.9892	-	1.7597	7.7489
	Tri-Met	-	-	-	-
	Tualatin Soil & Water District	-	0.0735	-	0.0735
	Tualatin Valley Fire & Rescue	-	1.9752	0.1337	2.1089
	Urban Road Maintenance	-	0.2456	-	0.2456
<b>Total Tax Rate</b>		<b>6.4258</b>	<b>7.0519</b>	<b>2.6977</b>	<b>16.1754</b>

*Assessed Value* \$1,192,538,818

## 2023-24 Washington County Tax Rate Detail

(for Code Areas containing Real Market Value)

Tax Code	District	School	Government	Unlimited	Total	
<b>023.79</b>	Washington County	-	2.8785	0.0663	2.9448	
	City of Tigard	-	2.7361	0.3356	3.0717	
	Clean Water Services	-	-	-	-	
	Enhanced Sheriff Patrol	-	1.4665	-	1.4665	
	Metro	-	0.1901	0.3820	0.5721	
	NW Regional ESD	0.1498	-	-	0.1498	
	Port of Portland	-	0.0684	-	0.0684	
	Portland Community College	0.2753	-	0.3560	0.6313	
	Tigard/Tualatin Aquatic District	-	0.0872	-	0.0872	
	Tigard/Tualatin School District	5.8294	-	1.7597	7.5891	
	Tri-Met	-	-	-	-	
	Tualatin Soil & Water District	-	0.0716	-	0.0716	
	Tualatin Valley Fire & Rescue	-	1.9346	0.1337	2.0683	
	Urban Road Maintenance	-	0.2456	-	0.2456	
	Urban Renewal - Tigard	-	0.3477	-	0.3477	
	<b>Total Tax Rate</b>		<b>6.2545</b>	<b>10.0263</b>	<b>3.0333</b>	<b>19.3141</b>
<i>Assessed Value</i>		<i>\$5,127,030</i>				
<b>023.80</b>	Washington County	-	2.8785	0.0663	2.9448	
	City of Tigard	-	2.7361	0.3356	3.0717	
	Clean Water Services	-	-	-	-	
	Metro	-	0.1901	0.3820	0.5721	
	NW Regional ESD	0.1498	-	-	0.1498	
	Port of Portland	-	0.0684	-	0.0684	
	Portland Community College	0.2753	-	0.3560	0.6313	
	Tigard/Tualatin Aquatic District	-	0.0872	-	0.0872	
	Tigard/Tualatin School District	5.8294	-	1.7597	7.5891	
	Tri-Met	-	-	-	-	
	Tualatin Soil & Water District	-	0.0716	-	0.0716	
	Tualatin Valley Fire & Rescue	-	1.9346	0.1337	2.0683	
	Tualatin Valley Water District	-	-	-	-	
	Urban Renewal - Tigard	-	0.3477	-	0.3477	
	<b>Total Tax Rate</b>		<b>6.2545</b>	<b>8.3142</b>	<b>3.0333</b>	<b>17.6020</b>
	<i>Assessed Value</i>		<i>\$566,784,151</i>			
<b>023.81</b>	Washington County	-	2.8785	0.0663	2.9448	
	City of Tigard	-	2.7361	0.3356	3.0717	
	Clean Water Services	-	-	-	-	
	Metro	-	0.1901	0.3820	0.5721	
	NW Regional ESD	0.1498	-	-	0.1498	
	Port of Portland	-	0.0684	-	0.0684	
	Portland Community College	0.2753	-	0.3560	0.6313	
	Tigard/Tualatin Aquatic District	-	0.0872	-	0.0872	
	Tigard/Tualatin School District	5.8294	-	1.7597	7.5891	
	Tri-Met	-	-	-	-	
	Tualatin Soil & Water District	-	0.0716	-	0.0716	
	Tualatin Valley Fire & Rescue	-	1.9346	0.1337	2.0683	
	Tualatin Valley Water District	-	-	-	-	
	Urban Renewal - Tigard	-	0.3477	-	0.3477	
	<b>Total Tax Rate</b>		<b>6.2545</b>	<b>8.3142</b>	<b>3.0333</b>	<b>17.6020</b>
	<i>Assessed Value</i>		<i>\$969,568,821</i>			

## 2023-24 Washington County Tax Rate Detail

(for Code Areas containing Real Market Value)

Tax Code	District	School	Government	Unlimited	Total
<b>023.82</b>	Washington County	-	2.8785	0.0663	2.9448
	City of Tigard	-	2.7361	0.3356	3.0717
	Clean Water Services	-	-	-	-
	Metro	-	0.1901	0.3820	0.5721
	NW Regional ESD	0.1498	-	-	0.1498
	Port of Portland	-	0.0684	-	0.0684
	Portland Community College	0.2753	-	0.3560	0.6313
	Tigard/Tualatin Aquatic District	-	0.0872	-	0.0872
	Tigard/Tualatin School District	5.8294	-	1.7597	7.5891
	Tri-Met	-	-	-	-
	Tualatin Soil & Water District	-	0.0716	-	0.0716
	Tualatin Valley Fire & Rescue	-	1.9346	0.1337	2.0683
	Tualatin Valley Water District	-	-	-	-
	Urban Renewal - Tigard	-	0.3477	-	0.3477
<b>Total Tax Rate</b>		<b>6.2545</b>	<b>8.3142</b>	<b>3.0333</b>	<b>17.6020</b>
<i>Assessed Value</i>		<i>\$39,874,548</i>			

<b>023.83</b> RAILROAD	Washington County	-	2.8785	0.0663	2.9448	
	City of Tigard	-	2.7361	0.3356	3.0717	
	Clean Water Services	-	-	-	-	
	Metro	-	0.1901	0.3820	0.5721	
	NW Regional ESD	0.1498	-	-	0.1498	
	Port of Portland	-	0.0684	-	0.0684	
	Portland Community College	0.2753	-	0.3560	0.6313	
	Tigard/Tualatin Aquatic District	-	0.0872	-	0.0872	
	Tigard/Tualatin School District	5.8294	-	1.7597	7.5891	
	Tri-Met	-	-	-	-	
	Tualatin Soil & Water District	-	0.0716	-	0.0716	
	Urban Renewal - Tigard	-	0.3071	-	0.3071	
	<b>Total Tax Rate</b>		<b>6.2545</b>	<b>6.3390</b>	<b>2.8996</b>	<b>15.4931</b>
	<i>Assessed Value</i>		<i>\$1,619,340</i>			

<b>023.86</b>	Washington County	-	2.9384	0.0663	3.0047
	City of King City	-	2.1561	-	2.1561
	Clean Water Services	-	-	-	-
	Metro	-	0.1926	0.3820	0.5746
	NW Regional ESD	0.1538	-	-	0.1538
	Port of Portland	-	0.0701	-	0.0701
	Portland Community College	0.2828	-	0.3560	0.6388
	Tigard/Tualatin Aquatic District	-	0.0900	-	0.0900
	Tigard/Tualatin School District	5.9892	-	1.7597	7.7489
	Tri-Met	-	-	-	-
	Tualatin Soil & Water District	-	0.0735	-	0.0735
	Tualatin Valley Fire & Rescue	-	1.9752	0.1337	2.1089
<b>Total Tax Rate</b>		<b>6.4258</b>	<b>7.4959</b>	<b>2.6977</b>	<b>16.6194</b>
<i>Assessed Value</i>		<i>\$627,300,752</i>			

## 2023-24 Washington County Tax Rate Detail

(for Code Areas containing Real Market Value)

Tax Code	District	School	Government	Unlimited	Total
----------	----------	--------	------------	-----------	-------

**023.87**

Washington County	-	2.9384	0.0663	3.0047
City of Durham	-	0.4927	-	0.4927
Clean Water Services	-	-	-	-
Metro	-	0.1926	0.3820	0.5746
NW Regional ESD	0.1538	-	-	0.1538
Port of Portland	-	0.0701	-	0.0701
Portland Community College	0.2828	-	0.3560	0.6388
Tigard/Tualatin Aquatic District	-	0.0900	-	0.0900
Tigard/Tualatin School District	5.9892	-	1.7597	7.7489
Tri-Met	-	-	-	-
Tualatin Soil & Water District	-	0.0735	-	0.0735
Tualatin Valley Fire & Rescue	-	1.9752	0.1337	2.1089
<b>Total Tax Rate</b>	<b>6.4258</b>	<b>5.8325</b>	<b>2.6977</b>	<b>14.9560</b>

*Assessed Value* \$249,123,047

**023.89**

Washington County	-	2.8785	0.0663	2.9448
City of Tigard	-	2.7361	0.3356	3.0717
Clean Water Services	-	-	-	-
Metro	-	0.1901	0.3820	0.5721
NW Regional ESD	0.1498	-	-	0.1498
Port of Portland	-	0.0684	-	0.0684
Portland Community College	0.2753	-	0.3560	0.6313
Tigard/Tualatin Aquatic District	-	0.0872	-	0.0872
Tigard/Tualatin School District	5.8294	-	1.7597	7.5891
Tri-Met	-	-	-	-
Tualatin Soil & Water District	-	0.0716	-	0.0716
Tualatin Valley Fire & Rescue	-	1.9346	0.1337	2.0683
Urban Road Maintenance	-	0.2456	-	0.2456
Urban Renewal - Tigard	-	0.3477	-	0.3477
<b>Total Tax Rate</b>	<b>6.2545</b>	<b>8.5598</b>	<b>3.0333</b>	<b>17.8476</b>

*Assessed Value* \$465,080

**023.90**  
RAILROAD

Washington County	-	2.9384	0.0663	3.0047
Clean Water Services	-	-	-	-
Enhanced Sheriff Patrol	-	1.4665	-	1.4665
Metro	-	0.1926	0.3820	0.5746
NW Regional ESD	0.1538	-	-	0.1538
Port of Portland	-	0.0701	-	0.0701
Portland Community College	0.2828	-	0.3560	0.6388
Tigard/Tualatin Aquatic District	-	0.0900	-	0.0900
Tigard/Tualatin School District	5.9892	-	1.7597	7.7489
Tri-Met	-	-	-	-
Tualatin Soil & Water District	-	0.0735	-	0.0735
Urban Road Maintenance	-	0.2456	-	0.2456
<b>Total Tax Rate</b>	<b>6.4258</b>	<b>5.0767</b>	<b>2.5640</b>	<b>14.0665</b>

*Assessed Value* \$748,310

## 2023-24 Washington County Tax Rate Detail

(for Code Areas containing Real Market Value)

Tax Code	District	School	Government	Unlimited	Total
<b>023.92</b>	Washington County	-	2.9384	0.0663	3.0047
	City of King City	-	2.1561	-	2.1561
	Clean Water Services	-	-	-	-
	Metro	-	0.1926	0.3820	0.5746
	NW Regional ESD	0.1538	-	-	0.1538
	Port of Portland	-	0.0701	-	0.0701
	Portland Community College	0.2828	-	0.3560	0.6388
	Tigard/Tualatin Aquatic District	-	0.0900	-	0.0900
	Tigard/Tualatin School District	5.9892	-	1.7597	7.7489
	Tri-Met	-	-	-	-
	Tualatin Soil & Water District	-	0.0735	-	0.0735
	Tualatin Valley Fire & Rescue	-	1.9752	0.1337	2.1089
<b>Total Tax Rate</b>		<b>6.4258</b>	<b>7.4959</b>	<b>2.6977</b>	<b>16.6194</b>
<i>Assessed Value</i>		<i>\$3,181,620</i>			
<b>023.93</b>	Washington County	-	2.8785	0.0663	2.9448
	City of Tigard	-	2.7361	0.3356	3.0717
	Clean Water Services	-	-	-	-
	Metro	-	0.1901	0.3820	0.5721
	NW Regional ESD	0.1498	-	-	0.1498
	Port of Portland	-	0.0684	-	0.0684
	Portland Community College	0.2753	-	0.3560	0.6313
	Tigard/Tualatin Aquatic District	-	0.0872	-	0.0872
	Tigard/Tualatin School District	5.8294	-	1.7597	7.5891
	Tri-Met	-	-	-	-
	Tualatin Soil & Water District	-	0.0716	-	0.0716
	Tualatin Valley Fire & Rescue	-	1.9346	0.1337	2.0683
	Tualatin Valley Water District	-	-	-	-
	Urban Renewal - Tigard	-	0.3477	-	0.3477
<b>Total Tax Rate</b>		<b>6.2545</b>	<b>8.3142</b>	<b>3.0333</b>	<b>17.6020</b>
<i>Assessed Value</i>		<i>\$7,615,540</i>			
<b>023.95</b>	Washington County	-	2.8862	0.0663	2.9525
	City of Tualatin	-	2.2232	0.8420	3.0652
	Clean Water Services	-	-	-	-
	Metro	-	0.1906	0.3820	0.5726
	NW Regional ESD	0.1505	-	-	0.1505
	Port of Portland	-	0.0687	-	0.0687
	Portland Community College	0.2764	-	0.3560	0.6324
	Tigard/Tualatin Aquatic District	-	0.0893	-	0.0893
	Tigard/Tualatin School District	5.9495	-	1.7597	7.7092
	Tri-Met	-	-	-	-
	Tualatin Soil & Water District	-	0.0718	-	0.0718
	Tualatin Valley Fire & Rescue	-	1.9435	0.1337	2.0772
	Urban Renewal - Tualatin	-	0.1824	-	0.1824
<b>Total Tax Rate</b>		<b>6.3764</b>	<b>7.6557</b>	<b>3.5397</b>	<b>17.5718</b>
<i>Assessed Value</i>		<i>\$57,594,670</i>			

## 2023-24 Washington County Tax Rate Detail

(for Code Areas containing Real Market Value)

Tax Code	District	School	Government	Unlimited	Total
<b>029.02</b>	Washington County	-	2.9384	0.0663	3.0047
	Hillsboro School District	4.9749	-	1.9707	6.9456
	NW Regional ESD	0.1538	-	-	0.1538
	Port of Portland	-	0.0701	-	0.0701
	Portland Community College	0.2828	-	0.3560	0.6388
	Tri-Met	-	-	-	-
	Tualatin Soil & Water District	-	0.0735	-	0.0735
	Tualatin Valley Fire & Rescue	-	1.9752	0.1337	2.1089
<b>Total Tax Rate</b>		<b>5.4115</b>	<b>5.0572</b>	<b>2.5267</b>	<b>12.9954</b>

*Assessed Value* \$9,046,230

<b>029.04</b>	Washington County	-	2.9384	0.0663	3.0047
	Hillsboro School District	4.9749	-	1.9707	6.9456
	Metro	-	0.1926	0.3820	0.5746
	NW Regional ESD	0.1538	-	-	0.1538
	Port of Portland	-	0.0701	-	0.0701
	Portland Community College	0.2828	-	0.3560	0.6388
	Tri-Met	-	-	-	-
	Tualatin Soil & Water District	-	0.0735	-	0.0735
Tualatin Valley Fire & Rescue	-	1.9752	0.1337	2.1089	
<b>Total Tax Rate</b>		<b>5.4115</b>	<b>5.2498</b>	<b>2.9087</b>	<b>13.5700</b>

*Assessed Value* \$19,566,140

<b>029.05</b>	Washington County	-	2.9384	0.0663	3.0047
	Hillsboro School District	4.9749	-	1.9707	6.9456
	NW Regional ESD	0.1538	-	-	0.1538
	Port of Portland	-	0.0701	-	0.0701
	Portland Community College	0.2828	-	0.3560	0.6388
	Tri-Met	-	-	-	-
	Tualatin Soil & Water District	-	0.0735	-	0.0735
	Tualatin Valley Fire & Rescue	-	1.9752	0.1337	2.1089
<b>Total Tax Rate</b>		<b>5.4115</b>	<b>5.0572</b>	<b>2.5267</b>	<b>12.9954</b>

*Assessed Value* \$16,198,555

## 2023-24 Washington County Tax Rate Detail

(for Code Areas containing Real Market Value)

Tax Code	District	School	Government	Unlimited	Total
<b>029.06</b>	Washington County	-	2.9384	0.0663	3.0047
	Clean Water Services	-	-	-	-
	Hillsboro School District	4.9749	-	1.9707	6.9456
	NW Regional ESD	0.1538	-	-	0.1538
	Port of Portland	-	0.0701	-	0.0701
	Portland Community College	0.2828	-	0.3560	0.6388
	Tri-Met	-	-	-	-
	Tualatin Soil & Water District	-	0.0735	-	0.0735
	Tualatin Valley Fire & Rescue	-	1.9752	0.1337	2.1089
<b>Total Tax Rate</b>		<b>5.4115</b>	<b>5.0572</b>	<b>2.5267</b>	<b>12.9954</b>

*Assessed Value* \$228,960

<b>029.07</b>	Washington County	-	2.7424	0.0663	2.8087
	City of Hillsboro	-	5.0668	-	5.0668
	Clean Water Services	-	-	-	-
	Enhanced Sheriff Patrol	-	1.4665	-	1.4665
	Hillsboro School District	4.4977	-	1.9707	6.4684
	Metro	-	0.1842	0.3820	0.5662
	NW Regional ESD	0.1405	-	-	0.1405
	Port of Portland	-	0.0641	-	0.0641
	Portland Community College	0.2583	-	0.3560	0.6143
	Tri-Met	-	-	-	-
	Tualatin Soil & Water District	-	0.0672	-	0.0672
	Tualatin Valley Water District	-	-	-	-
	Urban Road Maintenance	-	0.2456	-	0.2456
	Urban Renewal - Hillsboro	-	1.0514	-	1.0514
<b>Total Tax Rate</b>		<b>4.8965</b>	<b>10.8882</b>	<b>2.7750</b>	<b>18.5597</b>

*Assessed Value* \$139,140

<b>029.09</b>	Washington County	-	2.9384	0.0663	3.0047
	Hillsboro School District	4.9749	-	1.9707	6.9456
	NW Regional ESD	0.1538	-	-	0.1538
	Port of Portland	-	0.0701	-	0.0701
	Portland Community College	0.2828	-	0.3560	0.6388
	Tualatin Soil & Water District	-	0.0735	-	0.0735
	Tualatin Valley Fire & Rescue	-	1.9752	0.1337	2.1089
<b>Total Tax Rate</b>		<b>5.4115</b>	<b>5.0572</b>	<b>2.5267</b>	<b>12.9954</b>

*Assessed Value* \$2,476,020

## 2023-24 Washington County Tax Rate Detail

(for Code Areas containing Real Market Value)

Tax Code	District	School	Government	Unlimited	Total
<b>029.10</b>	Washington County	-	2.7424	0.0663	2.8087
	City of Hillsboro	-	5.0668	-	5.0668
	Hillsboro School District	4.4977	-	1.9707	6.4684
	Metro	-	0.1842	0.3820	0.5662
	NW Regional ESD	0.1405	-	-	0.1405
	Port of Portland	-	0.0641	-	0.0641
	Portland Community College	0.2583	-	0.3560	0.6143
	Tri-Met	-	-	-	-
	Tualatin Soil & Water District	-	0.0672	-	0.0672
	Urban Renewal - Hillsboro	-	1.0514	-	1.0514
<b>Total Tax Rate</b>		<b>4.8965</b>	<b>9.1761</b>	<b>2.7750</b>	<b>16.8476</b>

Assessed Value \$2,411,050

<b>029.12</b>	Washington County	-	2.7424	0.0663	2.8087
	City of Hillsboro	-	5.0668	-	5.0668
	Clean Water Services	-	-	-	-
	Hillsboro School District	4.4977	-	1.9707	6.4684
	NW Regional ESD	0.1405	-	-	0.1405
	Port of Portland	-	0.0641	-	0.0641
	Portland Community College	0.2583	-	0.3560	0.6143
	Tri-Met	-	-	-	-
	Tualatin Soil & Water District	-	0.0672	-	0.0672
	Urban Renewal - Hillsboro	-	1.0430	-	1.0430
<b>Total Tax Rate</b>		<b>4.8965</b>	<b>8.9835</b>	<b>2.3930</b>	<b>16.2730</b>

Assessed Value \$10,099,720

<b>029.13</b>	Washington County	-	2.7424	0.0663	2.8087
	City of Hillsboro	-	5.0668	-	5.0668
	Clean Water Services	-	-	-	-
	Hillsboro School District	4.4977	-	1.9707	6.4684
	Metro	-	0.1842	0.3820	0.5662
	NW Regional ESD	0.1405	-	-	0.1405
	Port of Portland	-	0.0641	-	0.0641
	Portland Community College	0.2583	-	0.3560	0.6143
	Tri-Met	-	-	-	-
	Tualatin Soil & Water District	-	0.0672	-	0.0672
	Urban Renewal - Hillsboro	-	1.0514	-	1.0514
<b>Total Tax Rate</b>		<b>4.8965</b>	<b>9.1761</b>	<b>2.7750</b>	<b>16.8476</b>

Assessed Value \$2,279,510,757



## 2023-24 Washington County Tax Rate Detail

(for Code Areas containing Real Market Value)

Tax Code	District	School	Government	Unlimited	Total	
<b>029.14</b>	Washington County	-	2.7424	0.0663	2.8087	
	City of Hillsboro	-	5.0668	-	5.0668	
	Clean Water Services	-	-	-	-	
	Hillsboro School District	4.4977	-	1.9707	6.4684	
	Metro	-	0.1842	0.3820	0.5662	
	NW Regional ESD	0.1405	-	-	0.1405	
	Port of Portland	-	0.0641	-	0.0641	
	Portland Community College	0.2583	-	0.3560	0.6143	
	Tri-Met	-	-	-	-	
	Tualatin Soil & Water District	-	0.0672	-	0.0672	
	Tualatin Valley Water District	-	-	-	-	
	Urban Renewal - Hillsboro	-	1.0514	-	1.0514	
<b>Total Tax Rate</b>		<b>4.8965</b>	<b>9.1761</b>	<b>2.7750</b>	<b>16.8476</b>	
<i>Assessed Value</i>		<i>\$12,967,358</i>				
<b>029.15</b>	Washington County	-	2.9384	0.0663	3.0047	
	Clean Water Services	-	-	-	-	
	Hillsboro School District	4.9749	-	1.9707	6.9456	
	Metro	-	0.1926	0.3820	0.5746	
	NW Regional ESD	0.1538	-	-	0.1538	
	Port of Portland	-	0.0701	-	0.0701	
	Portland Community College	0.2828	-	0.3560	0.6388	
	Tri-Met	-	-	-	-	
	Tualatin Soil & Water District	-	0.0735	-	0.0735	
	Tualatin Valley Fire & Rescue	-	1.9752	0.1337	2.1089	
	<b>Total Tax Rate</b>		<b>5.4115</b>	<b>5.2498</b>	<b>2.9087</b>	<b>13.5700</b>
	<i>Assessed Value</i>		<i>\$39,060</i>			
<b>029.17</b>	Washington County	-	2.9384	0.0663	3.0047	
	Clean Water Services	-	-	-	-	
	Enhanced Sheriff Patrol	-	1.4665	-	1.4665	
	Hillsboro School District	4.9749	-	1.9707	6.9456	
	Metro	-	0.1926	0.3820	0.5746	
	NW Regional ESD	0.1538	-	-	0.1538	
	Port of Portland	-	0.0701	-	0.0701	
	Portland Community College	0.2828	-	0.3560	0.6388	
	Tri-Met	-	-	-	-	
	Tualatin Soil & Water District	-	0.0735	-	0.0735	
	Tualatin Valley Fire & Rescue	-	1.9752	0.1337	2.1089	
	Urban Road Maintenance	-	0.2456	-	0.2456	
<b>Total Tax Rate</b>		<b>5.4115</b>	<b>6.9619</b>	<b>2.9087</b>	<b>15.2821</b>	
<i>Assessed Value</i>		<i>\$1,849,596</i>				

## 2023-24 Washington County Tax Rate Detail

(for Code Areas containing Real Market Value)

Tax Code	District	School	Government	Unlimited	Total	
<b>029.20</b>	Washington County	-	2.9384	0.0663	3.0047	
	Clean Water Services	-	-	-	-	
	Enhanced Sheriff Patrol	-	1.4665	-	1.4665	
	Hillsboro School District	4.9749	-	1.9707	6.9456	
	Metro	-	0.1926	0.3820	0.5746	
	NW Regional ESD	0.1538	-	-	0.1538	
	Port of Portland	-	0.0701	-	0.0701	
	Portland Community College	0.2828	-	0.3560	0.6388	
	Tri-Met	-	-	-	-	
	Tualatin Soil & Water District	-	0.0735	-	0.0735	
	Tualatin Valley Fire & Rescue	-	1.9752	0.1337	2.1089	
	Urban Road Maintenance	-	0.2456	-	0.2456	
<b>Total Tax Rate</b>		<b>5.4115</b>	<b>6.9619</b>	<b>2.9087</b>	<b>15.2821</b>	
<i>Assessed Value</i>		<i>\$1,334,250</i>				
<b>029.21</b>	Washington County	-	2.9384	0.0663	3.0047	
	Hillsboro School District	4.9749	-	1.9707	6.9456	
	Metro	-	0.1926	0.3820	0.5746	
	NW Regional ESD	0.1538	-	-	0.1538	
	Port of Portland	-	0.0701	-	0.0701	
	Portland Community College	0.2828	-	0.3560	0.6388	
	Tri-Met	-	-	-	-	
	Tualatin Soil & Water District	-	0.0735	-	0.0735	
	Tualatin Valley Fire & Rescue	-	1.9752	0.1337	2.1089	
	Tualatin Valley Water District	-	-	-	-	
	<b>Total Tax Rate</b>		<b>5.4115</b>	<b>5.2498</b>	<b>2.9087</b>	<b>13.5700</b>
	<i>Assessed Value</i>		<i>\$580,085</i>			
<b>029.24</b> RAILROAD	Washington County	-	2.9384	0.0663	3.0047	
	Clean Water Services	-	-	-	-	
	Hillsboro School District	4.9749	-	1.9707	6.9456	
	Metro	-	0.1926	0.3820	0.5746	
	NW Regional ESD	0.1538	-	-	0.1538	
	Port of Portland	-	0.0701	-	0.0701	
	Portland Community College	0.2828	-	0.3560	0.6388	
	Tri-Met	-	-	-	-	
	Tualatin Soil & Water District	-	0.0735	-	0.0735	
	<b>Total Tax Rate</b>		<b>5.4115</b>	<b>3.2746</b>	<b>2.7750</b>	<b>11.4611</b>
<i>Assessed Value</i>		<i>\$248,230</i>				

## 2023-24 Washington County Tax Rate Detail

(for Code Areas containing Real Market Value)

Tax Code	District	School	Government	Unlimited	Total
<b>029.26</b>	Washington County	-	2.9384	0.0663	3.0047
	Clean Water Services	-	-	-	-
	Enhanced Sheriff Patrol	-	1.4665	-	1.4665
	Hillsboro School District	4.9749	-	1.9707	6.9456
	Metro	-	0.1926	0.3820	0.5746
	NW Regional ESD	0.1538	-	-	0.1538
	Port of Portland	-	0.0701	-	0.0701
	Portland Community College	0.2828	-	0.3560	0.6388
	Tri-Met	-	-	-	-
	Tualatin Soil & Water District	-	0.0735	-	0.0735
	Tualatin Valley Fire & Rescue	-	1.9752	0.1337	2.1089
	Tualatin Valley Water District	-	-	-	-
	Urban Road Maintenance	-	0.2456	-	0.2456
<b>Total Tax Rate</b>		<b>5.4115</b>	<b>6.9619</b>	<b>2.9087</b>	<b>15.2821</b>
<i>Assessed Value</i>		<i>\$1,852,375,983</i>			
<b>029.28</b>	Washington County	-	2.7424	0.0663	2.8087
	City of Hillsboro	-	5.0668	-	5.0668
	Clean Water Services	-	-	-	-
	Hillsboro School District	4.4977	-	1.9707	6.4684
	Metro	-	0.1842	0.3820	0.5662
	NW Regional ESD	0.1405	-	-	0.1405
	Port of Portland	-	0.0641	-	0.0641
	Portland Community College	0.2583	-	0.3560	0.6143
	Tri-Met	-	-	-	-
	Tualatin Soil & Water District	-	0.0672	-	0.0672
	Tualatin Valley Fire & Rescue	-	1.9641	0.1337	2.0978
	Urban Renewal - Hillsboro	-	1.0625	-	1.0625
	<b>Total Tax Rate</b>		<b>4.8965</b>	<b>11.1513</b>	<b>2.9087</b>
<i>Assessed Value</i>		<i>\$9,825,936</i>			
<b>029.29</b>	Washington County	-	2.9384	0.0663	3.0047
	Clean Water Services	-	-	-	-
	Enhanced Sheriff Patrol	-	1.4665	-	1.4665
	Hillsboro School District	4.9749	-	1.9707	6.9456
	Metro	-	0.1926	0.3820	0.5746
	NW Regional ESD	0.1538	-	-	0.1538
	Port of Portland	-	0.0701	-	0.0701
	Portland Community College	0.2828	-	0.3560	0.6388
	Tri-Met	-	-	-	-
	Tualatin Hills Park & Recreation	-	1.3073	0.2684	1.5757
	Tualatin Soil & Water District	-	0.0735	-	0.0735
	Tualatin Valley Fire & Rescue	-	1.9752	0.1337	2.1089
	Tualatin Valley Water District	-	-	-	-
Urban Road Maintenance	-	0.2456	-	0.2456	
<b>Total Tax Rate</b>		<b>5.4115</b>	<b>8.2692</b>	<b>3.1771</b>	<b>16.8578</b>
<i>Assessed Value</i>		<i>\$36,094,690</i>			

## 2023-24 Washington County Tax Rate Detail

(for Code Areas containing Real Market Value)

Tax Code	District	School	Government	Unlimited	Total
<b>029.32</b>	Washington County	-	2.7424	0.0663	2.8087
	City of Hillsboro	-	5.0668	-	5.0668
	Clean Water Services	-	-	-	-
	Hillsboro School District	4.4977	-	1.9707	6.4684
	Metro	-	0.1842	0.3820	0.5662
	NW Regional ESD	0.1405	-	-	0.1405
	Port of Portland	-	0.0641	-	0.0641
	Portland Community College	0.2583	-	0.3560	0.6143
	Tri-Met	-	-	-	-
	Tualatin Soil & Water District	-	0.0672	-	0.0672
	Tualatin Valley Water District	-	-	-	-
		-	1.0514	-	1.0514
<b>Total Tax Rate</b>		<b>4.8965</b>	<b>9.1761</b>	<b>2.7750</b>	<b>16.8476</b>

*Assessed Value* \$12,604,670

<b>039.02</b>	Washington County	-	2.9384	0.0663	3.0047
	Hillsboro School District	4.9749	-	1.9707	6.9456
	NW Regional ESD	0.1538	-	-	0.1538
	Port of Portland	-	0.0701	-	0.0701
	Portland Community College	0.2828	-	0.3560	0.6388
	Tualatin Soil & Water District	-	0.0735	-	0.0735
	Tualatin Valley Fire & Rescue	-	1.9752	0.1337	2.1089
<b>Total Tax Rate</b>		<b>5.4115</b>	<b>5.0572</b>	<b>2.5267</b>	<b>12.9954</b>

*Assessed Value* \$71,509,923

<b>039.03</b>	Washington County	-	2.9384	0.0663	3.0047
	Hillsboro School District	4.9749	-	1.9707	6.9456
	NW Regional ESD	0.1538	-	-	0.1538
	Port of Portland	-	0.0701	-	0.0701
	Portland Community College	0.2828	-	0.3560	0.6388
	Tualatin Soil & Water District	-	0.0735	-	0.0735
	Tualatin Valley Fire & Rescue	-	1.9752	0.1337	2.1089
<b>Total Tax Rate</b>		<b>5.4115</b>	<b>5.0572</b>	<b>2.5267</b>	<b>12.9954</b>

*Assessed Value* \$263,117,177

## 2023-24 Washington County Tax Rate Detail

(for Code Areas containing Real Market Value)

Tax Code	District	School	Government	Unlimited	Total
<b>039.04</b>	Washington County	-	2.9384	0.0663	3.0047
	Hillsboro School District	4.9749	-	1.9707	6.9456
	Metro	-	0.1926	0.3820	0.5746
	NW Regional ESD	0.1538	-	-	0.1538
	Port of Portland	-	0.0701	-	0.0701
	Portland Community College	0.2828	-	0.3560	0.6388
	Tualatin Soil & Water District	-	0.0735	-	0.0735
	Tualatin Valley Fire & Rescue	-	1.9752	0.1337	2.1089
<b>Total Tax Rate</b>		<b>5.4115</b>	<b>5.2498</b>	<b>2.9087</b>	<b>13.5700</b>

*Assessed Value* \$5,436,070

<b>039.05</b>	Washington County	-	2.8528	0.0663	2.9191
	City of Beaverton	-	4.4421	0.1863	4.6284
	Hillsboro School District	4.9749	-	1.9707	6.9456
	Metro	-	0.1890	0.3820	0.5710
	NW Regional ESD	0.1479	-	-	0.1479
	Port of Portland	-	0.0675	-	0.0675
	Portland Community College	0.2721	-	0.3560	0.6281
	Tualatin Soil & Water District	-	0.0708	-	0.0708
	Tualatin Valley Fire & Rescue	-	1.9173	0.1337	2.0510
	Urban Renewal - Beaverton	-	0.3449	-	0.3449
	<b>Total Tax Rate</b>		<b>5.3949</b>	<b>9.8844</b>	<b>3.0950</b>

*Assessed Value* \$30

<b>039.06</b>	Washington County	-	2.9384	0.0663	3.0047
	Hillsboro School District	4.9749	-	1.9707	6.9456
	NW Regional ESD	0.1538	-	-	0.1538
	Port of Portland	-	0.0701	-	0.0701
	Portland Community College	0.2828	-	0.3560	0.6388
	Tualatin Soil & Water District	-	0.0735	-	0.0735
	Tualatin Valley Fire & Rescue	-	1.9752	0.1337	2.1089
	Wolsborn Water District	-	-	-	-
<b>Total Tax Rate</b>		<b>5.4115</b>	<b>5.0572</b>	<b>2.5267</b>	<b>12.9954</b>

*Assessed Value* \$14,114,540

## 2023-24 Washington County Tax Rate Detail

(for Code Areas containing Real Market Value)

Tax Code	District	School	Government	Unlimited	Total
<b>039.07</b>	Washington County	-	2.9384	0.0663	3.0047
	Hillsboro School District	4.9749	-	1.9707	6.9456
	Metro	-	0.1926	0.3820	0.5746
	NW Regional ESD	0.1538	-	-	0.1538
	Port of Portland	-	0.0701	-	0.0701
	Portland Community College	0.2828	-	0.3560	0.6388
	Tri-Met	-	-	-	-
	Tualatin Soil & Water District	-	0.0735	-	0.0735
	Tualatin Valley Fire & Rescue	-	1.9752	0.1337	2.1089
<b>Total Tax Rate</b>		<b>5.4115</b>	<b>5.2498</b>	<b>2.9087</b>	<b>13.5700</b>

*Assessed Value* \$14,576,740

<b>039.08</b>	Washington County	-	2.9384	0.0663	3.0047
	Hillsboro School District	4.9749	-	1.9707	6.9456
	NW Regional ESD	0.1538	-	-	0.1538
	Port of Portland	-	0.0701	-	0.0701
	Portland Community College	0.2828	-	0.3560	0.6388
	Tri-Met	-	-	-	-
	Tualatin Soil & Water District	-	0.0735	-	0.0735
	Tualatin Valley Fire & Rescue	-	1.9752	0.1337	2.1089
	<b>Total Tax Rate</b>		<b>5.4115</b>	<b>5.0572</b>	<b>2.5267</b>

*Assessed Value* \$661,730

<b>039.09</b>	Washington County	-	2.9384	0.0663	3.0047
	Hillsboro School District	4.9749	-	1.9707	6.9456
	NW Regional ESD	0.1538	-	-	0.1538
	Port of Portland	-	0.0701	-	0.0701
	Portland Community College	0.2828	-	0.3560	0.6388
	Tri-Met	-	-	-	-
	Tualatin Soil & Water District	-	0.0735	-	0.0735
	Tualatin Valley Fire & Rescue	-	1.9752	0.1337	2.1089
	<b>Total Tax Rate</b>		<b>5.4115</b>	<b>5.0572</b>	<b>2.5267</b>

*Assessed Value* \$1,714,900

## 2023-24 Washington County Tax Rate Detail

(for Code Areas containing Real Market Value)

Tax Code	District	School	Government	Unlimited	Total	
<b>039.11</b>	Washington County	-	2.7424	0.0663	2.8087	
	City of Hillsboro	-	5.0668	-	5.0668	
	Clean Water Services	-	-	-	-	
	Hillsboro School District	4.4977	-	1.9707	6.4684	
	Metro	-	0.1842	0.3820	0.5662	
	NW Regional ESD	0.1405	-	-	0.1405	
	Port of Portland	-	0.0641	-	0.0641	
	Portland Community College	0.2583	-	0.3560	0.6143	
	Tri-Met	-	-	-	-	
	Tualatin Hills Park & Recreation	-	1.3073	0.2684	1.5757	
	Tualatin Soil & Water District	-	0.0672	-	0.0672	
	Urban Renewal - Hillsboro	-	1.0514	-	1.0514	
<b>Total Tax Rate</b>		<b>4.8965</b>	<b>10.4834</b>	<b>3.0434</b>	<b>18.4233</b>	
<i>Assessed Value</i>		<i>\$1,000</i>				
<b>039.12</b>	Washington County	-	2.9384	0.0663	3.0047	
	Hillsboro School District	4.9749	-	1.9707	6.9456	
	Metro	-	0.1926	0.3820	0.5746	
	NW Regional ESD	0.1538	-	-	0.1538	
	Port of Portland	-	0.0701	-	0.0701	
	Portland Community College	0.2828	-	0.3560	0.6388	
	Tri-Met	-	-	-	-	
	Tualatin Hills Park & Recreation	-	1.3073	0.2684	1.5757	
	Tualatin Soil & Water District	-	0.0735	-	0.0735	
	Tualatin Valley Fire & Rescue	-	1.9752	0.1337	2.1089	
	Tualatin Valley Water District	-	-	-	-	
	<b>Total Tax Rate</b>		<b>5.4115</b>	<b>6.5571</b>	<b>3.1771</b>	<b>15.1457</b>
<i>Assessed Value</i>		<i>\$6,205,970</i>				
<b>039.13</b>	Washington County	-	2.9384	0.0663	3.0047	
	Hillsboro School District	4.9749	-	1.9707	6.9456	
	NW Regional ESD	0.1538	-	-	0.1538	
	Port of Portland	-	0.0701	-	0.0701	
	Portland Community College	0.2828	-	0.3560	0.6388	
	Rainbow Lanes Road District	-	0.4888	-	0.4888	
	Tualatin Soil & Water District	-	0.0735	-	0.0735	
	Tualatin Valley Fire & Rescue	-	1.9752	0.1337	2.1089	
	<b>Total Tax Rate</b>		<b>5.4115</b>	<b>5.5460</b>	<b>2.5267</b>	<b>13.4842</b>
	<i>Assessed Value</i>		<i>\$17,348,948</i>			

## 2023-24 Washington County Tax Rate Detail

(for Code Areas containing Real Market Value)

Tax Code	District	School	Government	Unlimited	Total
<b>039.14</b>	Washington County	-	2.9384	0.0663	3.0047
	Hillsboro School District	4.9749	-	1.9707	6.9456
	Metro	-	0.1926	0.3820	0.5746
	NW Regional ESD	0.1538	-	-	0.1538
	Port of Portland	-	0.0701	-	0.0701
	Portland Community College	0.2828	-	0.3560	0.6388
	Tri-Met	-	-	-	-
	Tualatin Hills Park & Recreation	-	1.3073	0.2684	1.5757
	Tualatin Soil & Water District	-	0.0735	-	0.0735
	Tualatin Valley Fire & Rescue	-	1.9752	0.1337	2.1089
<b>Total Tax Rate</b>		<b>5.4115</b>	<b>6.5571</b>	<b>3.1771</b>	<b>15.1457</b>
<i>Assessed Value</i>		<i>\$9,445,444</i>			
<b>039.15</b>	Washington County	-	2.9384	0.0663	3.0047
	Hillsboro School District	4.9749	-	1.9707	6.9456
	NW Regional ESD	0.1538	-	-	0.1538
	Port of Portland	-	0.0701	-	0.0701
	Portland Community College	0.2828	-	0.3560	0.6388
	Tri-Met	-	-	-	-
	Tualatin Hills Park & Recreation	-	1.3073	0.2684	1.5757
	Tualatin Soil & Water District	-	0.0735	-	0.0735
	Tualatin Valley Fire & Rescue	-	1.9752	0.1337	2.1089
	<b>Total Tax Rate</b>		<b>5.4115</b>	<b>6.3645</b>	<b>2.7951</b>
<i>Assessed Value</i>		<i>\$1,847,960</i>			
<b>039.17</b>	Washington County	-	2.9384	0.0663	3.0047
	Clean Water Services	-	-	-	-
	Enhanced Sheriff Patrol	-	1.4665	-	1.4665
	Hillsboro School District	4.9749	-	1.9707	6.9456
	Metro	-	0.1926	0.3820	0.5746
	NW Regional ESD	0.1538	-	-	0.1538
	Port of Portland	-	0.0701	-	0.0701
	Portland Community College	0.2828	-	0.3560	0.6388
	Tri-Met	-	-	-	-
	Tualatin Hills Park & Recreation	-	1.3073	0.2684	1.5757
	Tualatin Soil & Water District	-	0.0735	-	0.0735
	Tualatin Valley Fire & Rescue	-	1.9752	0.1337	2.1089
	Tualatin Valley Water District	-	-	-	-
	Urban Road Maintenance	-	0.2456	-	0.2456
<b>Total Tax Rate</b>		<b>5.4115</b>	<b>8.2692</b>	<b>3.1771</b>	<b>16.8578</b>
<i>Assessed Value</i>		<i>\$5,000</i>			



## 2023-24 Washington County Tax Rate Detail

(for Code Areas containing Real Market Value)

Tax Code	District	School	Government	Unlimited	Total
<b>039.19</b>	Washington County	-	2.9384	0.0663	3.0047
	Clean Water Services	-	-	-	-
	Hillsboro School District	4.9749	-	1.9707	6.9456
	Metro	-	0.1926	0.3820	0.5746
	NW Regional ESD	0.1538	-	-	0.1538
	Port of Portland	-	0.0701	-	0.0701
	Portland Community College	0.2828	-	0.3560	0.6388
	Tualatin Hills Park & Recreation	-	1.3073	0.2684	1.5757
	Tualatin Soil & Water District	-	0.0735	-	0.0735
	Tualatin Valley Fire & Rescue	-	1.9752	0.1337	2.1089
<b>Total Tax Rate</b>		<b>5.4115</b>	<b>6.5571</b>	<b>3.1771</b>	<b>15.1457</b>
<i>Assessed Value</i>		<i>\$4,000</i>			
<b>046.01</b> RAILROAD	Washington County	-	2.9384	0.0663	3.0047
	Newberg School District	4.6616	-	1.4115	6.0731
	Port of Portland	-	0.0701	-	0.0701
	Portland Community College	0.2828	-	0.3560	0.6388
	Tualatin Soil & Water District	-	0.0735	-	0.0735
	Willamette ESD	0.2967	-	-	0.2967
	<b>Total Tax Rate</b>		<b>5.2411</b>	<b>3.0820</b>	<b>1.8338</b>
<i>Assessed Value</i>		<i>\$675,270</i>			
<b>046.05</b>	Washington County	-	2.9384	0.0663	3.0047
	Newberg School District	4.6616	-	1.4115	6.0731
	Port of Portland	-	0.0701	-	0.0701
	Portland Community College	0.2828	-	0.3560	0.6388
	Tualatin Soil & Water District	-	0.0735	-	0.0735
	Tualatin Valley Fire & Rescue	-	1.9752	0.1337	2.1089
	Willamette ESD	0.2967	-	-	0.2967
<b>Total Tax Rate</b>		<b>5.2411</b>	<b>5.0572</b>	<b>1.9675</b>	<b>12.2658</b>
<i>Assessed Value</i>		<i>\$133,568,861</i>			

## 2023-24 Washington County Tax Rate Detail

(for Code Areas containing Real Market Value)

Tax Code	District	School	Government	Unlimited	Total
<b>046.06</b>	Washington County	-	2.9384	0.0663	3.0047
	Newberg School District	4.6616	-	1.4115	6.0731
	Port of Portland	-	0.0701	-	0.0701
	Portland Community College	0.2828	-	0.3560	0.6388
	Tualatin Soil & Water District	-	0.0735	-	0.0735
	Tualatin Valley Fire & Rescue	-	1.9752	0.1337	2.1089
	Willamette ESD	0.2967	-	-	0.2967
<b>Total Tax Rate</b>		<b>5.2411</b>	<b>5.0572</b>	<b>1.9675</b>	<b>12.2658</b>

*Assessed Value* \$44,402,717

<b>049.03</b>	Washington County	-	2.9384	0.0663	3.0047
	NW Regional ESD	0.1538	-	-	0.1538
	Port of Portland	-	0.0701	-	0.0701
	Portland Community College	0.2828	-	0.3560	0.6388
	Tualatin Soil & Water District	-	0.0735	-	0.0735
	Vernonia School District	5.0121	-	1.6148	6.6269
	<b>Total Tax Rate</b>		<b>5.4487</b>	<b>3.0820</b>	<b>2.0371</b>

*Assessed Value* \$4,033,230

<b>049.05</b>	Washington County	-	2.9384	0.0663	3.0047
	NW Regional ESD	0.1538	-	-	0.1538
	Port of Portland	-	0.0701	-	0.0701
	Portland Community College	0.2828	-	0.3560	0.6388
	Tualatin Soil & Water District	-	0.0735	-	0.0735
	Vernonia School District	5.0121	-	1.6148	6.6269
	<b>Total Tax Rate</b>		<b>5.4487</b>	<b>3.0820</b>	<b>2.0371</b>

*Assessed Value* \$1,481,980

## 2023-24 Washington County Tax Rate Detail

(for Code Areas containing Real Market Value)

Tax Code	District	School	Government	Unlimited	Total
<b>049.06</b>	Washington County	-	2.9384	0.0663	3.0047
	Banks Rural Fire District	-	2.0531	0.4360	2.4891
	NW Regional ESD	0.1538	-	-	0.1538
	Port of Portland	-	0.0701	-	0.0701
	Portland Community College	0.2828	-	0.3560	0.6388
	Tualatin Soil & Water District	-	0.0735	-	0.0735
	Vernonia School District	5.0121	-	1.6148	6.6269
<b>Total Tax Rate</b>		<b>5.4487</b>	<b>5.1351</b>	<b>2.4731</b>	<b>13.0569</b>
<i>Assessed Value</i>		<i>\$2,834,380</i>			
<b>050.93</b>	Washington County	-	2.9384	0.0663	3.0047
	Beaverton School District	5.9430	-	2.1854	8.1284
	Clean Water Services	-	-	-	-
	Enhanced Sheriff Patrol	-	1.4665	-	1.4665
	Metro	-	0.1926	0.3820	0.5746
	NW Regional ESD	0.1538	-	-	0.1538
	Port of Portland	-	0.0701	-	0.0701
	Portland Community College	0.2828	-	0.3560	0.6388
	Tri-Met	-	-	-	-
	Tualatin Hills Park & Recreation	-	1.3073	0.2684	1.5757
	Tualatin Soil & Water District	-	0.0735	-	0.0735
	Tualatin Valley Fire & Rescue	-	1.9752	0.1337	2.1089
	Urban Road Maintenance	-	0.2456	-	0.2456
	West Slope Water District	-	-	-	-
<b>Total Tax Rate</b>		<b>6.3796</b>	<b>8.2692</b>	<b>3.3918</b>	<b>18.0406</b>
<i>Assessed Value</i>		<i>\$1,098,979,488</i>			
<b>050.94</b>	Washington County	-	2.8785	0.0663	2.9448
	Beaverton School District	5.9430	-	2.1854	8.1284
	City of Tigard	-	2.7361	0.3356	3.0717
	Clean Water Services	-	-	-	-
	Metro	-	0.1901	0.3820	0.5721
	NW Regional ESD	0.1498	-	-	0.1498
	Port of Portland	-	0.0684	-	0.0684
	Portland Community College	0.2753	-	0.3560	0.6313
	Tri-Met	-	-	-	-
	Tualatin Soil & Water District	-	0.0716	-	0.0716
	Tualatin Valley Fire & Rescue	-	1.9346	0.1337	2.0683
	Tualatin Valley Water District	-	-	-	-
	Urban Renewal - Tigard	-	0.1851	-	0.1851
	<b>Total Tax Rate</b>		<b>6.3681</b>	<b>8.0644</b>	<b>3.4590</b>
<i>Assessed Value</i>		<i>\$284,520,468</i>			

## 2023-24 Washington County Tax Rate Detail

(for Code Areas containing Real Market Value)

Tax Code	District	School	Government	Unlimited	Total
051.01	Washington County	-	2.9384	0.0663	3.0047
	Enhanced Sheriff Patrol	-	1.4665	-	1.4665
	Metro	-	0.1926	0.3820	0.5746
	Multnomah ESD	0.4576	-	-	0.4576
	Port of Portland	-	0.0701	-	0.0701
	Portland Community College	0.2828	-	0.3560	0.6388
	Portland School District	7.2681	-	2.3828	9.6509
	Tri-Met	-	-	-	-
	Tualatin Valley Fire & Rescue	-	1.9752	0.1337	2.1089
	Urban Road Maintenance	-	0.2456	-	0.2456
	West Multnomah Soil & Water District	-	0.0750	-	0.0750
<b>Total Tax Rate</b>		<b>8.0085</b>	<b>6.9634</b>	<b>3.3208</b>	<b>18.2927</b>
<i>Assessed Value</i>		<i>\$1,000</i>			
051.02	Washington County	-	2.9384	0.0663	3.0047
	Beaverton School District	5.9430	-	2.1854	8.1284
	Enhanced Sheriff Patrol	-	1.4665	-	1.4665
	Metro	-	0.1926	0.3820	0.5746
	NW Regional ESD	0.1538	-	-	0.1538
	Port of Portland	-	0.0701	-	0.0701
	Portland Community College	0.2828	-	0.3560	0.6388
	Tri-Met	-	-	-	-
	Tualatin Valley Fire & Rescue	-	1.9752	0.1337	2.1089
	Urban Road Maintenance	-	0.2456	-	0.2456
	West Multnomah Soil & Water District	-	0.0750	-	0.0750
<b>Total Tax Rate</b>		<b>6.3796</b>	<b>6.9634</b>	<b>3.1234</b>	<b>16.4664</b>
<i>Assessed Value</i>		<i>\$8,755,800</i>			
051.04	Washington County	-	2.9384	0.0663	3.0047
	Beaverton School District	5.9430	-	2.1854	8.1284
	Enhanced Sheriff Patrol	-	1.4665	-	1.4665
	Metro	-	0.1926	0.3820	0.5746
	NW Regional ESD	0.1538	-	-	0.1538
	Port of Portland	-	0.0701	-	0.0701
	Portland Community College	0.2828	-	0.3560	0.6388
	Tri-Met	-	-	-	-
	Tualatin Valley Fire & Rescue	-	1.9752	0.1337	2.1089
	Tualatin Valley Water District	-	-	-	-
	Urban Road Maintenance	-	0.2456	-	0.2456
	West Multnomah Soil & Water District	-	0.0750	-	0.0750
<b>Total Tax Rate</b>		<b>6.3796</b>	<b>6.9634</b>	<b>3.1234</b>	<b>16.4664</b>
<i>Assessed Value</i>		<i>\$1,794,420</i>			

**2023-24 Washington County Tax Rate Detail**

*(for Code Areas containing Real Market Value)*

Tax Code	District	School	Government	Unlimited	Total	
<b>051.05</b>	Washington County	-	2.9384	0.0663	3.0047	
	Beaverton School District	5.9430	-	2.1854	8.1284	
	Clean Water Services	-	-	-	-	
	Enhanced Sheriff Patrol	-	1.4665	-	1.4665	
	Metro	-	0.1926	0.3820	0.5746	
	NW Regional ESD	0.1538	-	-	0.1538	
	Port of Portland	-	0.0701	-	0.0701	
	Portland Community College	0.2828	-	0.3560	0.6388	
	Tri-Met	-	-	-	-	
	Tualatin Valley Fire & Rescue	-	1.9752	0.1337	2.1089	
	Tualatin Valley Water District	-	-	-	-	
	Urban Road Maintenance	-	0.2456	-	0.2456	
	West Multnomah Soil & Water District	-	0.0750	-	0.0750	
<b>Total Tax Rate</b>		<b>6.3796</b>	<b>6.9634</b>	<b>3.1234</b>	<b>16.4664</b>	
<i>Assessed Value</i>		<i>\$3,610,680</i>				
<b>051.06</b>	Washington County	-	2.9384	0.0663	3.0047	
	Beaverton School District	5.9430	-	2.1854	8.1284	
	Clean Water Services	-	-	-	-	
	Enhanced Sheriff Patrol	-	1.4665	-	1.4665	
	Metro	-	0.1926	0.3820	0.5746	
	NW Regional ESD	0.1538	-	-	0.1538	
	Port of Portland	-	0.0701	-	0.0701	
	Portland Community College	0.2828	-	0.3560	0.6388	
	Tri-Met	-	-	-	-	
	Tualatin Hills Park & Recreation	-	1.3073	0.2684	1.5757	
	Tualatin Valley Fire & Rescure	-	1.9752	0.1337	2.1089	
	Tualatin Valley Water District	-	-	-	-	
	Urban Road Maintenance	-	0.2456	-	0.2456	
	West Multnomah Soil & Water District	-	0.0750	-	0.0750	
<b>Total Tax Rate</b>		<b>6.3796</b>	<b>8.2707</b>	<b>3.3918</b>	<b>18.0421</b>	
<i>Assessed Value</i>		<i>\$198,099,386</i>				
<b>051.07</b>	Washington County	-	2.7424	0.0663	2.8087	
	Beaverton School District	5.9430	-	2.1854	8.1284	
	City of Hillsboro	-	5.0668	-	5.0668	
	Clean Water Services	-	-	-	-	
	Metro	-	0.1842	0.3820	0.5662	
	NW Regional ESD	0.1405	-	-	0.1405	
	Port of Portland	-	0.0641	-	0.0641	
	Portland Community College	0.2583	-	0.3560	0.6143	
	Tri-Met	-	-	-	-	
	Tualatin Hills Park & Recreation	-	1.3073	0.2684	1.5757	
	Tualatin Soil & Water District	-	0.0672	-	0.0672	
	Urban Renewal - Hillsboro	-	0.5742	-	0.5742	
<b>Total Tax Rate</b>		<b>6.3418</b>	<b>10.0062</b>	<b>3.2581</b>	<b>19.6061</b>	
<i>Assessed Value</i>		<i>\$15,000</i>				

## 2023-24 Washington County Tax Rate Detail

(for Code Areas containing Real Market Value)

Tax Code	District	School	Government	Unlimited	Total
----------	----------	--------	------------	-----------	-------

<b>051.08</b>	Washington County	-	2.9384	0.0663	3.0047
	Beaverton School District	5.9430	-	2.1854	8.1284
	Clean Water Services	-	-	-	-
	Enhanced Sheriff Patrol	-	1.4665	-	1.4665
	Metro	-	0.1926	0.3820	0.5746
	NW Regional ESD	0.1538	-	-	0.1538
	Port of Portland	-	0.0701	-	0.0701
	Portland Community College	0.2828	-	0.3560	0.6388
	Tri-Met	-	-	-	-
	Tualatin Valley Fire & Rescue	-	1.9752	0.1337	2.1089
	Urban Road Maintenance	-	0.2456	-	0.2456
	West Multnomah Soil & Water District	-	0.0750	-	0.0750
<b>Total Tax Rate</b>		<b>6.3796</b>	<b>6.9634</b>	<b>3.1234</b>	<b>16.4664</b>

Assessed Value \$1,913,470

<b>051.11</b>	Washington County	-	2.9384	0.0663	3.0047
	Clean Water Services	-	-	-	-
	Enhanced Sheriff Patrol	-	1.4665	-	1.4665
	Metro	-	0.1926	0.3820	0.5746
	Multnomah ESD	0.4576	-	-	0.4576
	Port of Portland	-	0.0701	-	0.0701
	Portland Community College	0.2828	-	0.3560	0.6388
	Portland School District	7.2681	-	2.3828	9.6509
	Tri-Met	-	-	-	-
	Tualatin Hills Park & Recreation	-	1.3073	0.2684	1.5757
	Tualatin Valley Fire & Rescue	-	1.9752	0.1337	2.1089
	Tualatin Valley Water District	-	-	-	-
	Urban Road Maintenance	-	0.2456	-	0.2456
	West Multnomah Soil & Water District	-	0.0750	-	0.0750
	<b>Total Tax Rate</b>		<b>8.0085</b>	<b>8.2707</b>	<b>3.5892</b>

Assessed Value \$56,590

<b>051.31</b>	Washington County	-	2.9384	0.0663	3.0047
	Beaverton School District	5.9430	-	2.1854	8.1284
	Clean Water Services	-	-	-	-
	Metro	-	0.1926	0.3820	0.5746
	NW Regional ESD	0.1538	-	-	0.1538
	Port of Portland	-	0.0701	-	0.0701
	Portland Community College	0.2828	-	0.3560	0.6388
	Tri-Met	-	-	-	-
	Tualatin Soil & Water District	-	0.0735	-	0.0735
	Tualatin Valley Fire & Rescue	-	1.9752	0.1337	2.1089
<b>Total Tax Rate</b>		<b>6.3796</b>	<b>5.2498</b>	<b>3.1234</b>	<b>14.7528</b>

Assessed Value \$45,000

## 2023-24 Washington County Tax Rate Detail

(for Code Areas containing Real Market Value)

Tax Code	District	School	Government	Unlimited	Total
<b>051.34</b>	Washington County	-	2.8785	0.0663	2.9448
	Beaverton School District	5.9430	-	2.1854	8.1284
	City of Tigard	-	2.7361	0.3356	3.0717
	Clean Water Services	-	-	-	-
	Metro	-	0.1901	0.3820	0.5721
	NW Regional ESD	0.1498	-	-	0.1498
	Port of Portland	-	0.0684	-	0.0684
	Portland Community College	0.2753	-	0.3560	0.6313
	Tri-Met	-	-	-	-
	Tualatin Soil & Water District	-	0.0716	-	0.0716
	Tualatin Valley Fire & Rescue	-	1.9346	0.1337	2.0683
	Urban Renewal - Tigard	-	0.1851	-	0.1851
	<b>Total Tax Rate</b>		<b>6.3681</b>	<b>8.0644</b>	<b>3.4590</b>

Assessed Value \$124,768,577

<b>051.35</b>	Washington County	-	2.8785	0.0663	2.9448
	Beaverton School District	5.9430	-	2.1854	8.1284
	City of Tigard	-	2.7361	0.3356	3.0717
	Clean Water Services	-	-	-	-
	Metro	-	0.1901	0.3820	0.5721
	NW Regional ESD	0.1498	-	-	0.1498
	Port of Portland	-	0.0684	-	0.0684
	Portland Community College	0.2753	-	0.3560	0.6313
	Tri-Met	-	-	-	-
	Tualatin Hills Park & Recreation	-	1.3073	0.2684	1.5757
	Tualatin Soil & Water District	-	0.0716	-	0.0716
	Tualatin Valley Fire & Rescue	-	1.9346	0.1337	2.0683
	Urban Renewal - Tigard	-	0.1851	-	0.1851
<b>Total Tax Rate</b>		<b>6.3681</b>	<b>9.3717</b>	<b>3.7274</b>	<b>19.4672</b>

Assessed Value \$37,250

<b>051.36</b>	Washington County	-	2.8785	0.0663	2.9448	
	Beaverton School District	5.9430	-	2.1854	8.1284	
	City of Tigard	-	2.7361	0.3356	3.0717	
	NW Regional ESD	0.1498	-	-	0.1498	
	Port of Portland	-	0.0684	-	0.0684	
	Portland Community College	0.2753	-	0.3560	0.6313	
	Tri-Met	-	-	-	-	
	Tualatin Soil & Water District	-	0.0716	-	0.0716	
	Tualatin Valley Fire & Rescue	-	1.9346	0.1337	2.0683	
	Urban Renewal - Tigard	-	0.1826	-	0.1826	
	<b>Total Tax Rate</b>		<b>6.3681</b>	<b>7.8718</b>	<b>3.0770</b>	<b>17.3169</b>

Assessed Value \$1,529,040

## 2023-24 Washington County Tax Rate Detail

(for Code Areas containing Real Market Value)

Tax Code	District	School	Government	Unlimited	Total	
051.41	Washington County	-	2.9384	0.0663	3.0047	
	Beaverton School District	5.9430	-	2.1854	8.1284	
	Clean Water Services	-	-	-	-	
	Metro	-	0.1926	0.3820	0.5746	
	NW Regional ESD	0.1538	-	-	0.1538	
	Port of Portland	-	0.0701	-	0.0701	
	Portland Community College	0.2828	-	0.3560	0.6388	
	Tri-Met	-	-	-	-	
	Tualatin Hills Park & Recreation	-	1.3073	0.2684	1.5757	
	Tualatin Soil & Water District	-	0.0735	-	0.0735	
	Tualatin Valley Fire & Rescue	-	1.9752	0.1337	2.1089	
<b>Total Tax Rate</b>		<b>6.3796</b>	<b>6.5571</b>	<b>3.3918</b>	<b>16.3285</b>	
<i>Assessed Value</i>		<i>\$6,415,790</i>				
051.42	Washington County	-	2.9384	0.0663	3.0047	
	Beaverton School District	5.9430	-	2.1854	8.1284	
	Clean Water Services	-	-	-	-	
	Metro	-	0.1926	0.3820	0.5746	
	NW Regional ESD	0.1538	-	-	0.1538	
	Port of Portland	-	0.0701	-	0.0701	
	Portland Community College	0.2828	-	0.3560	0.6388	
	Tri-Met	-	-	-	-	
	Tualatin Hills Park & Recreation	-	1.3073	0.2684	1.5757	
	Tualatin Soil & Water District	-	0.0735	-	0.0735	
	Tualatin Valley Fire & Rescue	-	1.9752	0.1337	2.1089	
	Tualatin Valley Water District	-	-	-	-	
<b>Total Tax Rate</b>		<b>6.3796</b>	<b>6.5571</b>	<b>3.3918</b>	<b>16.3285</b>	
<i>Assessed Value</i>		<i>\$9,764,170</i>				
051.44	Washington County	-	2.8785	0.0663	2.9448	
	Beaverton School District	5.9430	-	2.1854	8.1284	
	City of Tigard	-	2.7361	0.3356	3.0717	
	Clean Water Services	-	-	-	-	
	Metro	-	0.1901	0.3820	0.5721	
	NW Regional ESD	0.1498	-	-	0.1498	
	Port of Portland	-	0.0684	-	0.0684	
	Portland Community College	0.2753	-	0.3560	0.6313	
	Tualatin Soil & Water District	-	0.0716	-	0.0716	
	Tualatin Valley Fire & Rescue	-	1.9346	0.1337	2.0683	
	Urban Renewal - Tigard	-	0.1851	-	0.1851	
	<b>Total Tax Rate</b>		<b>6.3681</b>	<b>8.0644</b>	<b>3.4590</b>	<b>17.8915</b>
<i>Assessed Value</i>		<i>\$75,693,690</i>				



## 2023-24 Washington County Tax Rate Detail

(for Code Areas containing Real Market Value)

Tax Code	District	School	Government	Unlimited	Total
<b>051.47</b>	Washington County	-	2.7424	0.0663	2.8087
	Beaverton School District	5.9430	-	2.1854	8.1284
	City of Hillsboro	-	5.0668	-	5.0668
	Clean Water Services	-	-	-	-
	Metro	-	0.1842	0.3820	0.5662
	NW Regional ESD	0.1405	-	-	0.1405
	Port of Portland	-	0.0641	-	0.0641
	Portland Community College	0.2583	-	0.3560	0.6143
	Tri-Met	-	-	-	-
	Tualatin Hills Park & Recreation	-	1.3073	0.2684	1.5757
	Tualatin Soil & Water District	-	0.0672	-	0.0672
	Tualatin Valley Water District	-	-	-	-
	Urban Renewal - Hillsboro	-	0.5742	-	0.5742
<b>Total Tax Rate</b>		<b>6.3418</b>	<b>10.0062</b>	<b>3.2581</b>	<b>19.6061</b>
<i>Assessed Value</i>		<i>\$187,370</i>			
<b>051.50</b>	Washington County	-	2.9384	0.0663	3.0047
	Beaverton School District	5.9430	-	2.1854	8.1284
	Clean Water Services	-	-	-	-
	Enhanced Sheriff Patrol	-	1.4665	-	1.4665
	Metro	-	0.1926	0.3820	0.5746
	NW Regional ESD	0.1538	-	-	0.1538
	Port of Portland	-	0.0701	-	0.0701
	Portland Community College	0.2828	-	0.3560	0.6388
	Tri-Met	-	-	-	-
	Tualatin Hills Park & Recreation	-	1.3073	0.2684	1.5757
	Tualatin Soil & Water District	-	0.0735	-	0.0735
	Tualatin Valley Fire & Rescue	-	1.9752	0.1337	2.1089
	Tualatin Valley Water District	-	-	-	-
Urban Road Maintenance	-	0.2456	-	0.2456	
<b>Total Tax Rate</b>		<b>6.3796</b>	<b>8.2692</b>	<b>3.3918</b>	<b>18.0406</b>
<i>Assessed Value</i>		<i>\$16,024,035,984</i>			
<b>051.51</b>	Washington County	-	2.8528	0.0663	2.9191
	Beaverton School District	5.7614	-	2.1854	7.9468
	City of Beaverton	-	4.4421	0.1863	4.6284
	Clean Water Services	-	-	-	-
	Metro	-	0.1890	0.3820	0.5710
	NW Regional ESD	0.1479	-	-	0.1479
	Port of Portland	-	0.0675	-	0.0675
	Portland Community College	0.2721	-	0.3560	0.6281
	Tri-Met	-	-	-	-
	Tualatin Hills Park & Recreation	-	1.2570	0.2684	1.5254
	Tualatin Soil & Water District	-	0.0708	-	0.0708
	Tualatin Valley Fire & Rescue	-	1.9173	0.1337	2.0510
	Tualatin Valley Water District	-	-	-	-
Urban Renewal - Beaverton	-	0.5768	-	0.5768	
<b>Total Tax Rate</b>		<b>6.1814</b>	<b>11.3733</b>	<b>3.5781</b>	<b>21.1328</b>
<i>Assessed Value</i>		<i>\$1,139,682,693</i>			

## 2023-24 Washington County Tax Rate Detail

(for Code Areas containing Real Market Value)

Tax Code	District	School	Government	Unlimited	Total
<b>051.52</b>	Washington County	-	2.9384	0.0663	3.0047
	Beaverton School District	5.9430	-	2.1854	8.1284
	Metro	-	0.1926	0.3820	0.5746
	NW Regional ESD	0.1538	-	-	0.1538
	Port of Portland	-	0.0701	-	0.0701
	Portland Community College	0.2828	-	0.3560	0.6388
	Tri-Met	-	-	-	-
	Tualatin Hills Park & Recreation	-	1.3073	0.2684	1.5757
	Tualatin Soil & Water District	-	0.0735	-	0.0735
	Tualatin Valley Fire & Rescue	-	1.9752	0.1337	2.1089
	Tualatin Valley Water District	-	-	-	-
<b>Total Tax Rate</b>		<b>6.3796</b>	<b>6.5571</b>	<b>3.3918</b>	<b>16.3285</b>

Assessed Value \$189,047,616

<b>051.54</b>	Washington County	-	2.9384	0.0663	3.0047	
	Beaverton School District	5.9430	-	2.1854	8.1284	
	Metro	-	0.1926	0.3820	0.5746	
	NW Regional ESD	0.1538	-	-	0.1538	
	Port of Portland	-	0.0701	-	0.0701	
	Portland Community College	0.2828	-	0.3560	0.6388	
	Tri-Met	-	-	-	-	
	Tualatin Soil & Water District	-	0.0735	-	0.0735	
	Tualatin Valley Fire & Rescue	-	1.9752	0.1337	2.1089	
	<b>Total Tax Rate</b>		<b>6.3796</b>	<b>5.2498</b>	<b>3.1234</b>	<b>14.7528</b>

Assessed Value \$10,160,030

<b>051.56</b>	Washington County	-	2.9384	0.0663	3.0047
	Beaverton School District	5.9430	-	2.1854	8.1284
	Metro	-	0.1926	0.3820	0.5746
	NW Regional ESD	0.1538	-	-	0.1538
	Port of Portland	-	0.0701	-	0.0701
	Portland Community College	0.2828	-	0.3560	0.6388
	Tri-Met	-	-	-	-
	Tualatin Soil & Water District	-	0.0735	-	0.0735
	Tualatin Valley Fire & Rescue	-	1.9752	0.1337	2.1089
	Tualatin Valley Water District	-	-	-	-
	<b>Total Tax Rate</b>		<b>6.3796</b>	<b>5.2498</b>	<b>3.1234</b>

Assessed Value \$108,652,834

## 2023-24 Washington County Tax Rate Detail

(for Code Areas containing Real Market Value)

Tax Code	District	School	Government	Unlimited	Total
<b>051.57</b>	Washington County	-	2.9384	0.0663	3.0047
	Beaverton School District	5.9430	-	2.1854	8.1284
	Metro	-	0.1926	0.3820	0.5746
	NW Regional ESD	0.1538	-	-	0.1538
	Port of Portland	-	0.0701	-	0.0701
	Portland Community College	0.2828	-	0.3560	0.6388
	Tri-Met	-	-	-	-
	Tualatin Hills Park & Recreation	-	1.3073	0.2684	1.5757
	Tualatin Soil & Water District	-	0.0735	-	0.0735
	Tualatin Valley Fire & Rescue	-	1.9752	0.1337	2.1089
<b>Total Tax Rate</b>		<b>6.3796</b>	<b>6.5571</b>	<b>3.3918</b>	<b>16.3285</b>

*Assessed Value* \$23,132,574

<b>051.58</b>	Washington County	-	2.8528	0.0663	2.9191
	Beaverton School District	5.7614	-	2.1854	7.9468
	City of Beaverton	-	4.4421	0.1863	4.6284
	Clean Water Services	-	-	-	-
	Metro	-	0.1890	0.3820	0.5710
	NW Regional ESD	0.1479	-	-	0.1479
	Port of Portland	-	0.0675	-	0.0675
	Portland Community College	0.2721	-	0.3560	0.6281
	Tri-Met	-	-	-	-
	Tualatin Hills Park & Recreation	-	1.2570	0.2684	1.5254
	Tualatin Soil & Water District	-	0.0708	-	0.0708
	Tualatin Valley Fire & Rescue	-	1.9173	0.1337	2.0510
	Urban Renewal - Beaverton	-	0.5768	-	0.5768
<b>Total Tax Rate</b>		<b>6.1814</b>	<b>11.3733</b>	<b>3.5781</b>	<b>21.1328</b>

*Assessed Value* \$9,275,253,588

<b>051.59</b>	Washington County	-	2.8528	0.0663	2.9191
	Beaverton School District	5.7614	-	2.1854	7.9468
	City of Beaverton	-	4.4421	0.1863	4.6284
	Clean Water Services	-	-	-	-
	NW Regional ESD	0.1479	-	-	0.1479
	Port of Portland	-	0.0675	-	0.0675
	Portland Community College	0.2721	-	0.3560	0.6281
	Tri-Met	-	-	-	-
	Tualatin Hills Park & Recreation	-	1.2570	0.2684	1.5254
	Tualatin Soil & Water District	-	0.0708	-	0.0708
	Tualatin Valley Fire & Rescue	-	1.9173	0.1337	2.0510
	Urban Renewal - Beaverton	-	0.5732	-	0.5732
	<b>Total Tax Rate</b>		<b>6.1814</b>	<b>11.1807</b>	<b>3.1961</b>

*Assessed Value* \$17,461,670

## 2023-24 Washington County Tax Rate Detail

(for Code Areas containing Real Market Value)

Tax Code	District	School	Government	Unlimited	Total	
<b>051.60</b>	Washington County	-	2.8528	0.0663	2.9191	
	Beaverton School District	5.7614	-	2.1854	7.9468	
	City of Beaverton	-	4.4421	0.1863	4.6284	
	Clean Water Services	-	-	-	-	
	Metro	-	0.1890	0.3820	0.5710	
	NW Regional ESD	0.1479	-	-	0.1479	
	Port of Portland	-	0.0675	-	0.0675	
	Portland Community College	0.2721	-	0.3560	0.6281	
	Tri-Met	-	-	-	-	
	Tualatin Soil & Water District	-	0.0708	-	0.0708	
	Tualatin Valley Fire & Rescue	-	1.9173	0.1337	2.0510	
	Tualatin Valley Water District	-	-	-	-	
	Urban Renewal - Beaverton	-	0.5265	-	0.5265	
	<b>Total Tax Rate</b>		<b>6.1814</b>	<b>10.0660</b>	<b>3.3097</b>	<b>19.5571</b>
<i>Assessed Value</i>		<i>\$9,213,980</i>				
<b>051.61</b>	Washington County	-	2.8528	0.0663	2.9191	
	Beaverton School District	5.7614	-	2.1854	7.9468	
	City of Beaverton	-	4.4421	0.1863	4.6284	
	Clean Water Services	-	-	-	-	
	Metro	-	0.1890	0.3820	0.5710	
	NW Regional ESD	0.1479	-	-	0.1479	
	Port of Portland	-	0.0675	-	0.0675	
	Portland Community College	0.2721	-	0.3560	0.6281	
	Tri-Met	-	-	-	-	
	Tualatin Soil & Water District	-	0.0708	-	0.0708	
	Tualatin Valley Fire & Rescue	-	1.9173	0.1337	2.0510	
	Urban Renewal - Beaverton	-	0.5265	-	0.5265	
	<b>Total Tax Rate</b>		<b>6.1814</b>	<b>10.0660</b>	<b>3.3097</b>	<b>19.5571</b>
	<i>Assessed Value</i>		<i>\$118,072,817</i>			
<b>051.62</b>	Washington County	-	2.8528	0.0663	2.9191	
	Beaverton School District	5.7614	-	2.1854	7.9468	
	City of Beaverton	-	4.4421	0.1863	4.6284	
	Clean Water Services	-	-	-	-	
	Metro	-	0.1890	0.3820	0.5710	
	NW Regional ESD	0.1479	-	-	0.1479	
	Port of Portland	-	0.0675	-	0.0675	
	Portland Community College	0.2721	-	0.3560	0.6281	
	Tri-Met	-	-	-	-	
	Tualatin Hills Park & Recreation	-	1.2570	0.2684	1.5254	
	Tualatin Soil & Water District	-	0.0708	-	0.0708	
	Tualatin Valley Fire & Rescue	-	1.9173	0.1337	2.0510	
	West Slope Water District	-	-	-	-	
	Urban Renewal - Beaverton	-	0.5768	-	0.5768	
<b>Total Tax Rate</b>		<b>6.1814</b>	<b>11.3733</b>	<b>3.5781</b>	<b>21.1328</b>	
<i>Assessed Value</i>		<i>\$220,889,278</i>				

## 2023-24 Washington County Tax Rate Detail

(for Code Areas containing Real Market Value)

Tax Code	District	School	Government	Unlimited	Total
<b>051.63</b>	Washington County	-	2.9384	0.0663	3.0047
	Beaverton School District	5.9430	-	2.1854	8.1284
	Metro	-	0.1926	0.3820	0.5746
	NW Regional ESD	0.1538	-	-	0.1538
	Port of Portland	-	0.0701	-	0.0701
	Portland Community College	0.2828	-	0.3560	0.6388
	Tri-Met	-	-	-	-
	Tualatin Hills Park & Recreation	-	1.3073	0.2684	1.5757
	Tualatin Soil & Water District	-	0.0735	-	0.0735
	Tualatin Valley Fire & Rescue	-	1.9752	0.1337	2.1089
	Tualatin Valley Water District	-	-	-	-
<b>Total Tax Rate</b>		<b>6.3796</b>	<b>6.5571</b>	<b>3.3918</b>	<b>16.3285</b>
<i>Assessed Value</i>		<i>\$3,288,370</i>			
<b>051.64</b>	Washington County	-	2.9384	0.0663	3.0047
	Beaverton School District	5.9430	-	2.1854	8.1284
	Clean Water Services	-	-	-	-
	Enhanced Sheriff Patrol	-	1.4665	-	1.4665
	Metro	-	0.1926	0.3820	0.5746
	NW Regional ESD	0.1538	-	-	0.1538
	Port of Portland	-	0.0701	-	0.0701
	Portland Community College	0.2828	-	0.3560	0.6388
	Raleigh Water District	-	-	-	-
	Tri-Met	-	-	-	-
	Tualatin Hills Park & Recreation	-	1.3073	0.2684	1.5757
	Tualatin Soil & Water District	-	0.0735	-	0.0735
	Tualatin Valley Fire & Rescue	-	1.9752	0.1337	2.1089
	Urban Road Maintenance	-	0.2456	-	0.2456
<b>Total Tax Rate</b>		<b>6.3796</b>	<b>8.2692</b>	<b>3.3918</b>	<b>18.0406</b>
<i>Assessed Value</i>		<i>\$607,248,275</i>			
<b>051.69</b>	Washington County	-	2.7424	0.0663	2.8087
	Beaverton School District	5.9430	-	2.1854	8.1284
	City of Hillsboro	-	5.0668	-	5.0668
	Clean Water Services	-	-	-	-
	Metro	-	0.1842	0.3820	0.5662
	NW Regional ESD	0.1405	-	-	0.1405
	Port of Portland	-	0.0641	-	0.0641
	Portland Community College	0.2583	-	0.3560	0.6143
	Tri-Met	-	-	-	-
	Tualatin Soil & Water District	-	0.0672	-	0.0672
	Tualatin Valley Water District	-	-	-	-
	Urban Renewal - Hillsboro	-	0.5742	-	0.5742
<b>Total Tax Rate</b>		<b>6.3418</b>	<b>8.6989</b>	<b>2.9897</b>	<b>18.0304</b>
<i>Assessed Value</i>		<i>\$1,610,639,256</i>			

## 2023-24 Washington County Tax Rate Detail

(for Code Areas containing Real Market Value)

Tax Code	District	School	Government	Unlimited	Total
<b>051.71</b>	Washington County	-	2.9384	0.0663	3.0047
	Beaverton School District	5.9430	-	2.1854	8.1284
	Clean Water Services	-	-	-	-
	Enhanced Sheriff Patrol	-	1.4665	-	1.4665
	Metro	-	0.1926	0.3820	0.5746
	NW Regional ESD	0.1538	-	-	0.1538
	Port of Portland	-	0.0701	-	0.0701
	Portland Community College	0.2828	-	0.3560	0.6388
	Tri-Met	-	-	-	-
	Tualatin Hills Park & Recreation	-	1.3073	0.2684	1.5757
	Tualatin Soil & Water District	-	0.0735	-	0.0735
	Tualatin Valley Fire & Rescue	-	1.9752	0.1337	2.1089
	Urban Road Maintenance	-	0.2456	-	0.2456
<b>Total Tax Rate</b>		<b>6.3796</b>	<b>8.2692</b>	<b>3.3918</b>	<b>18.0406</b>

*Assessed Value* \$4,506,910

<b>051.73</b>	Washington County	-	2.8785	0.0663	2.9448
	Beaverton School District	5.9430	-	2.1854	8.1284
	City of Tigard	-	2.7361	0.3356	3.0717
	Metro	-	0.1901	0.3820	0.5721
	NW Regional ESD	0.1498	-	-	0.1498
	Port of Portland	-	0.0684	-	0.0684
	Portland Community College	0.2753	-	0.3560	0.6313
	Tri-Met	-	-	-	-
	Tualatin Soil & Water District	-	0.0716	-	0.0716
	Tualatin Valley Fire & Rescue	-	1.9346	0.1337	2.0683
	Urban Renewal - Tigard	-	0.1851	-	0.1851
	<b>Total Tax Rate</b>		<b>6.3681</b>	<b>8.0644</b>	<b>3.4590</b>

*Assessed Value* \$23,007,210

<b>051.76</b>	Washington County	-	2.9384	0.0663	3.0047
	Beaverton School District	5.9430	-	2.1854	8.1284
	Metro	-	0.1926	0.3820	0.5746
	NW Regional ESD	0.1538	-	-	0.1538
	Port of Portland	-	0.0701	-	0.0701
	Portland Community College	0.2828	-	0.3560	0.6388
	Tri-Met	-	-	-	-
	Tualatin Soil & Water District	-	0.0735	-	0.0735
	Tualatin Valley Fire & Rescue	-	1.9752	0.1337	2.1089
	Tualatin Valley Water District	-	-	-	-
	<b>Total Tax Rate</b>		<b>6.3796</b>	<b>5.2498</b>	<b>3.1234</b>

*Assessed Value* \$96,230

## 2023-24 Washington County Tax Rate Detail

(for Code Areas containing Real Market Value)

Tax Code	District	School	Government	Unlimited	Total
<b>051.78</b>	Washington County	-	2.9384	0.0663	3.0047
	Beaverton School District	5.9430	-	2.1854	8.1284
	Clean Water Services	-	-	-	-
	Enhanced Sheriff Patrol	-	1.4665	-	1.4665
	Metro	-	0.1926	0.3820	0.5746
	NW Regional ESD	0.1538	-	-	0.1538
	Port of Portland	-	0.0701	-	0.0701
	Portland Community College	0.2828	-	0.3560	0.6388
	Tri-Met	-	-	-	-
	Tualatin Soil & Water District	-	0.0735	-	0.0735
	Tualatin Valley Fire & Rescue	-	1.9752	0.1337	2.1089
	Urban Road Maintenance	-	0.2456	-	0.2456
<b>Total Tax Rate</b>		<b>6.3796</b>	<b>6.9619</b>	<b>3.1234</b>	<b>16.4649</b>
<i>Assessed Value</i>		<i>\$339,010,257</i>			
<b>051.79</b>	Washington County	-	2.8528	0.0663	2.9191
	Beaverton School District	5.7614	-	2.1854	7.9468
	City of Beaverton	-	4.4421	0.1863	4.6284
	Metro	-	0.1890	0.3820	0.5710
	NW Regional ESD	0.1479	-	-	0.1479
	Port of Portland	-	0.0675	-	0.0675
	Portland Community College	0.2721	-	0.3560	0.6281
	Tri-Met	-	-	-	-
	Tualatin Soil & Water District	-	0.0708	-	0.0708
	Tualatin Valley Fire & Rescue	-	1.9173	0.1337	2.0510
	Urban Renewal - Beaverton	-	0.5265	-	0.5265
	<b>Total Tax Rate</b>		<b>6.1814</b>	<b>10.0660</b>	<b>3.3097</b>
<i>Assessed Value</i>		<i>\$5,643,690</i>			
<b>051.81</b>	Washington County	-	2.7424	0.0663	2.8087
	Beaverton School District	5.9430	-	2.1854	8.1284
	City of Hillsboro	-	5.0668	-	5.0668
	Clean Water Services	-	-	-	-
	Metro	-	0.1842	0.3820	0.5662
	NW Regional ESD	0.1405	-	-	0.1405
	Port of Portland	-	0.0641	-	0.0641
	Portland Community College	0.2583	-	0.3560	0.6143
	Tri-Met	-	-	-	-
	Tualatin Soil & Water District	-	0.0672	-	0.0672
	Urban Renewal - Hillsboro	-	0.5742	-	0.5742
	<b>Total Tax Rate</b>		<b>6.3418</b>	<b>8.6989</b>	<b>2.9897</b>
<i>Assessed Value</i>		<i>\$6,245,560</i>			

## 2023-24 Washington County Tax Rate Detail

(for Code Areas containing Real Market Value)

Tax Code	District	School	Government	Unlimited	Total
<b>051.85</b>	Washington County	-	2.8785	0.0663	2.9448
	Beaverton School District	5.9430	-	2.1854	8.1284
	City of Tigard	-	2.7361	0.3356	3.0717
	Clean Water Services	-	-	-	-
	Metro	-	0.1901	0.3820	0.5721
	NW Regional ESD	0.1498	-	-	0.1498
	Port of Portland	-	0.0684	-	0.0684
	Portland Community College	0.2753	-	0.3560	0.6313
	Tri-Met	-	-	-	-
	Tualatin Soil & Water District	-	0.0716	-	0.0716
	Tualatin Valley Fire & Rescue	-	1.9346	0.1337	2.0683
	Urban Renewal - Tigard	-	0.1851	-	0.1851
	<b>Total Tax Rate</b>		<b>6.3681</b>	<b>8.0644</b>	<b>3.4590</b>
<i>Assessed Value</i>		<i>\$876,241,858</i>			
<b>051.90</b>	Washington County	-	2.8528	0.0663	2.9191
	Beaverton School District	5.7614	-	2.1854	7.9468
	City of Beaverton	-	4.4421	0.1863	4.6284
	Clean Water Services	-	-	-	-
	Metro	-	0.1890	0.3820	0.5710
	NW Regional ESD	0.1479	-	-	0.1479
	Port of Portland	-	0.0675	-	0.0675
	Portland Community College	0.2721	-	0.3560	0.6281
	Tri-Met	-	-	-	-
	Tualatin Hills Park & Recreation	-	1.2570	0.2684	1.5254
	Tualatin Soil & Water District	-	0.0708	-	0.0708
	Tualatin Valley Fire & Rescue	-	1.9173	0.1337	2.0510
	Tualatin Valley Water District	-	-	-	-
	Urban Renewal - Beaverton	-	0.5768	-	0.5768
<b>Total Tax Rate</b>		<b>6.1814</b>	<b>11.3733</b>	<b>3.5781</b>	<b>21.1328</b>
<i>Assessed Value</i>		<i>\$1,666,471</i>			
<b>051.91</b>	Washington County	-	2.8528	0.0663	2.9191
	Beaverton School District	5.7614	-	2.1854	7.9468
	City of Beaverton	-	4.4421	0.1863	4.6284
	Clean Water Services	-	-	-	-
	Metro	-	0.1890	0.3820	0.5710
	NW Regional ESD	0.1479	-	-	0.1479
	Port of Portland	-	0.0675	-	0.0675
	Portland Community College	0.2721	-	0.3560	0.6281
	Tri-Met	-	-	-	-
	Tualatin Hills Park & Recreation	-	1.2570	0.2684	1.5254
	Tualatin Soil & Water District	-	0.0708	-	0.0708
	Tualatin Valley Fire & Rescue	-	1.9173	0.1337	2.0510
	Urban Renewal - Beaverton	-	0.5768	-	0.5768
<b>Total Tax Rate</b>		<b>6.1814</b>	<b>11.3733</b>	<b>3.5781</b>	<b>21.1328</b>
<i>Assessed Value</i>		<i>\$1,223,081,650</i>			



## 2023-24 Washington County Tax Rate Detail

(for Code Areas containing Real Market Value)

Tax Code	District	School	Government	Unlimited	Total	
<b>051.92</b>	Washington County	-	2.8528	0.0663	2.9191	
	Beaverton School District	5.7614	-	2.1854	7.9468	
	City of Beaverton	-	4.4421	0.1863	4.6284	
	Clean Water Services	-	-	-	-	
	Metro	-	0.1890	0.3820	0.5710	
	NW Regional ESD	0.1479	-	-	0.1479	
	Port of Portland	-	0.0675	-	0.0675	
	Portland Community College	0.2721	-	0.3560	0.6281	
	Tri-Met	-	-	-	-	
	Tualatin Hills Park & Recreation	-	1.2570	0.2684	1.5254	
	Tualatin Soil & Water District	-	0.0708	-	0.0708	
	Tualatin Valley Fire & Rescue	-	1.9173	0.1337	2.0510	
	West Slope Water District	-	-	-	-	
	Urban Renewal - Beaverton	-	0.5768	-	0.5768	
<b>Total Tax Rate</b>		<b>6.1814</b>	<b>11.3733</b>	<b>3.5781</b>	<b>21.1328</b>	
<i>Assessed Value</i>		<i>\$234,810</i>				
<b>051.93</b> RAILROAD	Washington County	-	2.8528	0.0663	2.9191	
	Beaverton School District	5.7614	-	2.1854	7.9468	
	City of Beaverton	-	4.4421	0.1863	4.6284	
	Clean Water Services	-	-	-	-	
	Metro	-	0.1890	0.3820	0.5710	
	NW Regional ESD	0.1479	-	-	0.1479	
	Port of Portland	-	0.0675	-	0.0675	
	Portland Community College	0.2721	-	0.3560	0.6281	
	Tri-Met	-	-	-	-	
	Tualatin Hills Park & Recreation	-	1.2570	0.2684	1.5254	
	Tualatin Soil & Water District	-	0.0708	-	0.0708	
	Urban Renewal - Beaverton	-	0.5189	-	0.5189	
	<b>Total Tax Rate</b>		<b>6.1814</b>	<b>9.3981</b>	<b>3.4444</b>	<b>19.0239</b>
	<i>Assessed Value</i>		<i>\$1,323,590</i>			
<b>052.00</b> RAILROAD	Washington County	-	2.9384	0.0663	3.0047	
	Beaverton School District	5.9430	-	2.1854	8.1284	
	Clean Water Services	-	-	-	-	
	Enhanced Sheriff Patrol	-	1.4665	-	1.4665	
	Metro	-	0.1926	0.3820	0.5746	
	NW Regional ESD	0.1538	-	-	0.1538	
	Port of Portland	-	0.0701	-	0.0701	
	Portland Community College	0.2828	-	0.3560	0.6388	
	Tri-Met	-	-	-	-	
	Tualatin Hills Park & Recreation	-	1.3073	0.2684	1.5757	
	Tualatin Soil & Water District	-	0.0735	-	0.0735	
	Tualatin Valley Water District	-	-	-	-	
	Urban Road Maintenance	-	0.2456	-	0.2456	
	<b>Total Tax Rate</b>		<b>6.3796</b>	<b>6.2940</b>	<b>3.2581</b>	<b>15.9317</b>
<i>Assessed Value</i>		<i>\$3,548,610</i>				

## 2023-24 Washington County Tax Rate Detail

(for Code Areas containing Real Market Value)

Tax Code	District	School	Government	Unlimited	Total
<b>052.01</b> RAILROAD	Washington County	-	2.9384	0.0663	3.0047
	Beaverton School District	5.9430	-	2.1854	8.1284
	Clean Water Services	-	-	-	-
	Enhanced Sheriff Patrol	-	1.4665	-	1.4665
	Metro	-	0.1926	0.3820	0.5746
	NW Regional ESD	0.1538	-	-	0.1538
	Port of Portland	-	0.0701	-	0.0701
	Portland Community College	0.2828	-	0.3560	0.6388
	Tri-Met	-	-	-	-
	Tualatin Hills Park & Recreation	-	1.3073	0.2684	1.5757
	Tualatin Soil & Water District	-	0.0735	-	0.0735
	Urban Road Maintenance	-	0.2456	-	0.2456
<b>Total Tax Rate</b>		<b>6.3796</b>	<b>6.2940</b>	<b>3.2581</b>	<b>15.9317</b>
<i>Assessed Value</i>		<i>\$346,750</i>			
<b>052.06</b>	Washington County	-	2.8528	0.0663	2.9191
	Beaverton School District	5.7614	-	2.1854	7.9468
	City of Beaverton	-	4.4421	0.1863	4.6284
	Metro	-	0.1890	0.3820	0.5710
	NW Regional ESD	0.1479	-	-	0.1479
	Port of Portland	-	0.0675	-	0.0675
	Portland Community College	0.2721	-	0.3560	0.6281
	Tualatin Soil & Water District	-	0.0708	-	0.0708
	Tualatin Valley Fire & Rescue	-	1.9173	0.1337	2.0510
	Tualatin Hills Park & Recreation	-	1.2570	0.2684	1.5254
	Urban Renewal - Beaverton	-	0.5768	-	0.5768
	<b>Total Tax Rate</b>		<b>6.1814</b>	<b>11.3733</b>	<b>3.5781</b>
<i>Assessed Value</i>		<i>\$27,000</i>			
<b>052.13</b>	Washington County	-	2.9384	0.0663	3.0047
	Beaverton School District	5.9430	-	2.1854	8.1284
	Clean Water Services	-	-	-	-
	Metro	-	0.1926	0.3820	0.5746
	NW Regional ESD	0.1538	-	-	0.1538
	Port of Portland	-	0.0701	-	0.0701
	Portland Community College	0.2828	-	0.3560	0.6388
	Tri-Met	-	-	-	-
	Tualatin Soil & Water District	-	0.0735	-	0.0735
	Tualatin Valley Fire & Rescue	-	1.9752	0.1337	2.1089
	Tualatin Valley Water District	-	-	-	-
	<b>Total Tax Rate</b>		<b>6.3796</b>	<b>5.2498</b>	<b>3.1234</b>
<i>Assessed Value</i>		<i>\$682,080</i>			

## 2023-24 Washington County Tax Rate Detail

(for Code Areas containing Real Market Value)

Tax Code	District	School	Government	Unlimited	Total	
<b>052.18</b>	Washington County	-	2.9384	0.0663	3.0047	
	Beaverton School District	5.9430	-	2.1854	8.1284	
	Clean Water Services	-	-	-	-	
	Enhanced Sheriff Patrol	-	1.4665	-	1.4665	
	Metro	-	0.1926	0.3820	0.5746	
	NW Regional ESD	0.1538	-	-	0.1538	
	Port of Portland	-	0.0701	-	0.0701	
	Portland Community College	0.2828	-	0.3560	0.6388	
	Tri-Met	-	-	-	-	
	Tualatin Soil & Water District	-	0.0735	-	0.0735	
	Tualatin Valley Fire & Rescue	-	1.9752	0.1337	2.1089	
	Tualatin Valley Water District	-	-	-	-	
	Urban Road Maintenance	-	0.2456	-	0.2456	
<b>Total Tax Rate</b>		<b>6.3796</b>	<b>6.9619</b>	<b>3.1234</b>	<b>16.4649</b>	
<i>Assessed Value</i>		<i>\$2,602,237,138</i>				
<b>052.26</b>	Washington County	-	2.8528	0.0663	2.9191	
	Beaverton School District	5.7614	-	2.1854	7.9468	
	City of Beaverton	-	4.4421	0.1863	4.6284	
	Clean Water Services	-	-	-	-	
	Metro	-	0.1890	0.3820	0.5710	
	NW Regional ESD	0.1479	-	-	0.1479	
	Port of Portland	-	0.0675	-	0.0675	
	Portland Community College	0.2721	-	0.3560	0.6281	
	Tri-Met	-	-	-	-	
	Tualatin Hills Park & Recreation	-	1.2570	0.2684	1.5254	
	Tualatin Soil & Water District	-	0.0708	-	0.0708	
	Tualatin Valley Fire & Rescue	-	1.9173	0.1337	2.0510	
	Tualatin Valley Water District	-	-	-	-	
Urban Renewal - Beaverton	-	0.5768	-	0.5768		
<b>Total Tax Rate</b>		<b>6.1814</b>	<b>11.3733</b>	<b>3.5781</b>	<b>21.1328</b>	
<i>Assessed Value</i>		<i>\$5,980,464</i>				
<b>052.28</b>	Washington County	-	2.9384	0.0663	3.0047	
	Beaverton School District	5.9430	-	2.1854	8.1284	
	City of Portland	-	8.1579	0.3864	8.5443	
	Metro	-	0.1893	0.3694	0.5587	
	NW Regional ESD	0.1538	-	-	0.1538	
	Port of Portland	-	0.0678	-	0.0678	
	Portland Community College	0.2738	-	0.3457	0.6195	
	Portland Special Levy	-	-	-	-	
	Tri-Met	-	-	-	-	
	Tualatin Soil & Water District	-	0.0735	-	0.0735	
	Urban Renewal - Portland	-	0.3107	-	0.3107	
	<b>Total Tax Rate</b>		<b>6.3706</b>	<b>11.7376</b>	<b>3.3532</b>	<b>21.4614</b>
	<i>Assessed Value</i>		<i>\$68,259,306</i>			

## 2023-24 Washington County Tax Rate Detail

(for Code Areas containing Real Market Value)

Tax Code	District	School	Government	Unlimited	Total
<b>052.31</b> RAILROAD	Washington County	-	2.8785	0.0663	2.9448
	Beaverton School District	5.9430	-	2.1854	8.1284
	City of Tigard	-	2.7361	0.3356	3.0717
	Clean Water Services	-	-	-	-
	Metro	-	0.1901	0.3820	0.5721
	NW Regional ESD	0.1498	-	-	0.1498
	Port of Portland	-	0.0684	-	0.0684
	Portland Community College	0.2753	-	0.3560	0.6313
	Tri-Met	-	-	-	-
	Tualatin Soil & Water District	-	0.0716	-	0.0716
	Urban Renewal - Tigard	-	0.1445	-	0.1445
	<b>Total Tax Rate</b>		<b>6.3681</b>	<b>6.0892</b>	<b>3.3253</b>
<i>Assessed Value</i>		<i>\$38,570</i>			
<b>052.35</b>	Washington County	-	2.9384	0.0663	3.0047
	Beaverton School District	5.9430	-	2.1854	8.1284
	City of Portland	-	8.1579	0.3864	8.5443
	Metro	-	0.1893	0.3694	0.5587
	NW Regional ESD	0.1538	-	-	0.1538
	Port of Portland	-	0.0678	-	0.0678
	Portland Community College	0.2738	-	0.3457	0.6195
	Portland Special Levy	-	-	-	-
	Tri-Met	-	-	-	-
	Tualatin Hills Park & Recreation	-	1.3073	0.2684	1.5757
	Tualatin Soil & Water District	-	0.0735	-	0.0735
	Tualatin Valley Water District	-	-	-	-
	Urban Renewal - Portland	-	0.3107	-	0.3107
<b>Total Tax Rate</b>		<b>6.3706</b>	<b>13.0449</b>	<b>3.6216</b>	<b>23.0371</b>
<i>Assessed Value</i>		<i>\$7,946,349</i>			
<b>052.36</b>	Washington County	-	2.9384	0.0663	3.0047
	Beaverton School District	5.9430	-	2.1854	8.1284
	City of Portland	-	8.1579	0.3864	8.5443
	Metro	-	0.1893	0.3694	0.5587
	NW Regional ESD	0.1538	-	-	0.1538
	Port of Portland	-	0.0678	-	0.0678
	Portland Community College	0.2738	-	0.3457	0.6195
	Portland Special Levy	-	-	-	-
	Raleigh Water District	-	-	-	-
	Tri-Met	-	-	-	-
	Tualatin Hills Park & Recreation	-	1.3073	0.2684	1.5757
	Tualatin Soil & Water District	-	0.0735	-	0.0735
	Urban Renewal - Portland	-	0.3107	-	0.3107
<b>Total Tax Rate</b>		<b>6.3706</b>	<b>13.0449</b>	<b>3.6216</b>	<b>23.0371</b>
<i>Assessed Value</i>		<i>\$5,760,359</i>			

## 2023-24 Washington County Tax Rate Detail

(for Code Areas containing Real Market Value)

Tax Code	District	School	Government	Unlimited	Total
052.40	Washington County	-	2.9384	0.0663	3.0047
	Beaverton School District	5.9430	-	2.1854	8.1284
	City of Portland	-	8.1579	0.3864	8.5443
	Metro	-	0.1893	0.3694	0.5587
	NW Regional ESD	0.1538	-	-	0.1538
	Port of Portland	-	0.0678	-	0.0678
	Portland Community College	0.2738	-	0.3457	0.6195
	Portland Special Levy	-	-	-	-
	Tri-Met	-	-	-	-
	Tualatin Soil & Water District	-	0.0735	-	0.0735
	Tualatin Valley Water District	-	-	-	-
	Urban Renewal - Portland	-	0.3107	-	0.3107
<b>Total Tax Rate</b>		<b>6.3706</b>	<b>11.7376</b>	<b>3.3532</b>	<b>21.4614</b>

Assessed Value \$17,141,860

052.43	Washington County	-	2.8528	0.0663	2.9191
	Beaverton School District	5.7614	-	2.1854	7.9468
	City of Beaverton	-	4.4421	0.1863	4.6284
	Clean Water Services	-	-	-	-
	Metro	-	0.1890	0.3820	0.5710
	NW Regional ESD	0.1479	-	-	0.1479
	Port of Portland	-	0.0675	-	0.0675
	Portland Community College	0.2721	-	0.3560	0.6281
	Raleigh Water District	-	-	-	-
	Tri-Met	-	-	-	-
	Tualatin Hills Park & Recreation	-	1.2570	0.2684	1.5254
	Tualatin Soil & Water District	-	0.0708	-	0.0708
	Tualatin Valley Fire & Rescue	-	1.9173	0.1337	2.0510
	Urban Renewal - Beaverton	-	0.5768	-	0.5768
<b>Total Tax Rate</b>		<b>6.1814</b>	<b>11.3733</b>	<b>3.5781</b>	<b>21.1328</b>

Assessed Value \$68,916,026

052.44	Washington County	-	2.9384	0.0663	3.0047
	Beaverton School District	5.9430	-	2.1854	8.1284
	NW Regional ESD	0.1538	-	-	0.1538
	Port of Portland	-	0.0701	-	0.0701
	Portland Community College	0.2828	-	0.3560	0.6388
	Tri-Met	-	-	-	-
	Tualatin Hills Park & Recreation	-	1.3073	0.2684	1.5757
	Tualatin Soil & Water District	-	0.0735	-	0.0735
	Tualatin Valley Fire & Rescue	-	1.9752	0.1337	2.1089
<b>Total Tax Rate</b>		<b>6.3796</b>	<b>6.3645</b>	<b>3.0098</b>	<b>15.7539</b>

Assessed Value \$7,283,840

## 2023-24 Washington County Tax Rate Detail

(for Code Areas containing Real Market Value)

Tax Code	District	School	Government	Unlimited	Total
<b>052.45</b>	Washington County	-	2.9384	0.0663	3.0047
	Beaverton School District	5.9430	-	2.1854	8.1284
	NW Regional ESD	0.1538	-	-	0.1538
	Port of Portland	-	0.0701	-	0.0701
	Portland Community College	0.2828	-	0.3560	0.6388
	Tri-Met	-	-	-	-
	Tualatin Soil & Water District	-	0.0735	-	0.0735
	Tualatin Valley Fire & Rescue	-	1.9752	0.1337	2.1089
<b>Total Tax Rate</b>		<b>6.3796</b>	<b>5.0572</b>	<b>2.7414</b>	<b>14.1782</b>
<i>Assessed Value</i>		<i>\$2,558,380</i>			
<b>052.46</b>	Washington County	-	2.9384	0.0663	3.0047
	Beaverton School District	5.9430	-	2.1854	8.1284
	NW Regional ESD	0.1538	-	-	0.1538
	Port of Portland	-	0.0701	-	0.0701
	Portland Community College	0.2828	-	0.3560	0.6388
	Tri-Met	-	-	-	-
	Tualatin Soil & Water District	-	0.0735	-	0.0735
	Tualatin Valley Fire & Rescue	-	1.9752	0.1337	2.1089
	Tualatin Valley Water District	-	-	-	-
<b>Total Tax Rate</b>		<b>6.3796</b>	<b>5.0572</b>	<b>2.7414</b>	<b>14.1782</b>
<i>Assessed Value</i>		<i>\$34,086</i>			
<b>052.48</b>	Washington County	-	2.9384	0.0663	3.0047
	Beaverton School District	5.9430	-	2.1854	8.1284
	NW Regional ESD	0.1538	-	-	0.1538
	Port of Portland	-	0.0701	-	0.0701
	Portland Community College	0.2828	-	0.3560	0.6388
	Tualatin Soil & Water District	-	0.0735	-	0.0735
	Tualatin Valley Fire & Rescue	-	1.9752	0.1337	2.1089
	<b>Total Tax Rate</b>		<b>6.3796</b>	<b>5.0572</b>	<b>2.7414</b>
<i>Assessed Value</i>		<i>\$116,890</i>			

## 2023-24 Washington County Tax Rate Detail

(for Code Areas containing Real Market Value)

Tax Code	District	School	Government	Unlimited	Total
<b>052.49</b>	Washington County	-	2.9384	0.0663	3.0047
	Beaverton School District	5.9430	-	2.1854	8.1284
	Metro	-	0.1926	0.3820	0.5746
	NW Regional ESD	0.1538	-	-	0.1538
	Port of Portland	-	0.0701	-	0.0701
	Portland Community College	0.2828	-	0.3560	0.6388
	Tualatin Soil & Water District	-	0.0735	-	0.0735
	Tualatin Valley Fire & Rescue	-	1.9752	0.1337	2.1089
<b>Total Tax Rate</b>		<b>6.3796</b>	<b>5.2498</b>	<b>3.1234</b>	<b>14.7528</b>
<i>Assessed Value</i>		<i>\$5,000</i>			
<b>052.50</b>	Washington County	-	2.9384	0.0663	3.0047
	Beaverton School District	5.9430	-	2.1854	8.1284
	Clean Water Services	-	-	-	-
	North Bethany Service District	-	1.2500	-	1.2500
	NW Regional ESD	0.1538	-	-	0.1538
	Port of Portland	-	0.0701	-	0.0701
	Portland Community College	0.2828	-	0.3560	0.6388
	Tri-Met	-	-	-	-
	Tualatin Hills Park & Recreation	-	1.3073	0.2684	1.5757
	Tualatin Soil & Water District	-	0.0735	-	0.0735
	Tualatin Valley Fire & Rescue	-	1.9752	0.1337	2.1089
<b>Total Tax Rate</b>		<b>6.3796</b>	<b>7.6145</b>	<b>3.0098</b>	<b>17.0039</b>
<i>Assessed Value</i>		<i>\$288,750</i>			
<b>052.51</b>	Washington County	-	2.9384	0.0663	3.0047
	Beaverton School District	5.9430	-	2.1854	8.1284
	Metro	-	0.1926	0.3820	0.5746
	NW Regional ESD	0.1538	-	-	0.1538
	Port of Portland	-	0.0701	-	0.0701
	Portland Community College	0.2828	-	0.3560	0.6388
	Tri-Met	-	-	-	-
	Tualatin Soil & Water District	-	0.0735	-	0.0735
	Tualatin Valley Fire & Rescue	-	1.9752	0.1337	2.1089
	Tualatin Valley Water District	-	-	-	-
<b>Total Tax Rate</b>		<b>6.3796</b>	<b>5.2498</b>	<b>3.1234</b>	<b>14.7528</b>
<i>Assessed Value</i>		<i>\$5,140</i>			

## 2023-24 Washington County Tax Rate Detail

(for Code Areas containing Real Market Value)

Tax Code	District	School	Government	Unlimited	Total
<b>052.54</b>	Washington County	-	2.9384	0.0663	3.0047
	Beaverton School District	5.9430	-	2.1854	8.1284
	Clean Water Services	-	-	-	-
	Enhanced Sheriff Patrol	-	1.4665	-	1.4665
	Metro	-	0.1926	0.3820	0.5746
	North Bethany Service District	-	1.2500	-	1.2500
	NW Regional ESD	0.1538	-	-	0.1538
	Port of Portland	-	0.0701	-	0.0701
	Portland Community College	0.2828	-	0.3560	0.6388
	Tri-Met	-	-	-	-
	Tualatin Hills Park & Recreation	-	1.3073	0.2684	1.5757
	Tualatin Soil & Water District	-	0.0735	-	0.0735
	Tualatin Valley Fire & Rescue	-	1.9752	0.1337	2.1089
	Tualatin Valley Water District	-	-	-	-
	Urban Road Maintenance	-	0.2456	-	0.2456
<b>Total Tax Rate</b>		<b>6.3796</b>	<b>9.5192</b>	<b>3.3918</b>	<b>19.2906</b>

*Assessed Value* \$984,956,439

<b>052.56</b>	Washington County	-	2.9384	0.0663	3.0047
	Beaverton School District	5.9430	-	2.1854	8.1284
	North Bethany Service District	-	1.2500	-	1.2500
	NW Regional ESD	0.1538	-	-	0.1538
	Port of Portland	-	0.0701	-	0.0701
	Portland Community College	0.2828	-	0.3560	0.6388
	Tri-Met	-	-	-	-
	Tualatin Hills Park & Recreation	-	1.3073	0.2684	1.5757
	Tualatin Soil & Water District	-	0.0735	-	0.0735
	Tualatin Valley Fire & Rescue	-	1.9752	0.1337	2.1089
	<b>Total Tax Rate</b>	<b>6.3796</b>	<b>7.6145</b>	<b>3.0098</b>	<b>17.0039</b>

*Assessed Value* \$34,000

<b>052.57</b>	Washington County	-	2.9384	0.0663	3.0047
	Beaverton School District	5.9430	-	2.1854	8.1284
	North Bethany Service District	-	1.2500	-	1.2500
	NW Regional ESD	0.1538	-	-	0.1538
	Port of Portland	-	0.0701	-	0.0701
	Portland Community College	0.2828	-	0.3560	0.6388
	Tri-Met	-	-	-	-
	Tualatin Soil & Water District	-	0.0735	-	0.0735
	Tualatin Valley Fire & Rescue	-	1.9752	0.1337	2.1089
<b>Total Tax Rate</b>	<b>6.3796</b>	<b>6.3072</b>	<b>2.7414</b>	<b>15.4282</b>	

*Assessed Value* \$5,596,540



## 2023-24 Washington County Tax Rate Detail

(for Code Areas containing Real Market Value)

Tax Code	District	School	Government	Unlimited	Total
<b>052.58</b>	Washington County	-	2.9384	0.0663	3.0047
	Beaverton School District	5.9430	-	2.1854	8.1284
	North Bethany Service District	-	1.2500	-	1.2500
	NW Regional ESD	0.1538	-	-	0.1538
	Port of Portland	-	0.0701	-	0.0701
	Portland Community College	0.2828	-	0.3560	0.6388
	Tri-Met	-	-	-	-
	Tualatin Soil & Water District	-	0.0735	-	0.0735
	Tualatin Valley Fire & Rescue	-	1.9752	0.1337	2.1089
	Tualatin Valley Water District	-	-	-	-
<b>Total Tax Rate</b>		<b>6.3796</b>	<b>6.3072</b>	<b>2.7414</b>	<b>15.4282</b>

*Assessed Value* \$1,805,070

<b>052.66</b>	Washington County	-	2.9384	0.0663	3.0047
	Beaverton School District	5.9430	-	2.1854	8.1284
	Clean Water Services	-	-	-	-
	Enhanced Sheriff Patrol	-	1.4665	-	1.4665
	North Bethany Service District	-	1.2500	-	1.2500
	NW Regional ESD	0.1538	-	-	0.1538
	Port of Portland	-	0.0701	-	0.0701
	Portland Community College	0.2828	-	0.3560	0.6388
	Tri-Met	-	-	-	-
	Tualatin Hills Park & Recreation	-	1.3073	0.2684	1.5757
	Tualatin Soil & Water District	-	0.0735	-	0.0735
	Tualatin Valley Fire & Rescue	-	1.9752	0.1337	2.1089
	Tualatin Valley Water District	-	-	-	-
	Urban Road Maintenance	-	0.2456	-	0.2456
<b>Total Tax Rate</b>		<b>6.3796</b>	<b>9.3266</b>	<b>3.0098</b>	<b>18.7160</b>

*Assessed Value* \$5,000

<b>052.71</b>	Washington County	-	2.8528	0.0663	2.9191
	Beaverton School District	5.7614	-	2.1854	7.9468
	City of Beaverton	-	4.4421	0.1863	4.6284
	Metro	-	0.1890	0.3820	0.5710
	NW Regional ESD	0.1479	-	-	0.1479
	Port of Portland	-	0.0675	-	0.0675
	Portland Community College	0.2721	-	0.3560	0.6281
	Tualatin Soil & Water District	-	0.0708	-	0.0708
	Tualatin Valley Fire & Rescue	-	1.9173	0.1337	2.0510
	Urban Renewal - Beaverton	-	0.5265	-	0.5265
<b>Total Tax Rate</b>		<b>6.1814</b>	<b>10.0660</b>	<b>3.3097</b>	<b>19.5571</b>

*Assessed Value* \$288,250

## 2023-24 Washington County Tax Rate Detail

(for Code Areas containing Real Market Value)

Tax Code	District	School	Government	Unlimited	Total
<b>052.73</b>	Washington County	-	2.8528	0.0663	2.9191
	Beaverton School District	5.7614	-	2.1854	7.9468
	City of Beaverton	-	4.4421	0.1863	4.6284
	Clean Water Services	-	-	-	-
	Metro	-	0.1890	0.3820	0.5710
	NW Regional ESD	0.1479	-	-	0.1479
	Port of Portland	-	0.0675	-	0.0675
	Portland Community College	0.2721	-	0.3560	0.6281
	Tualatin Soil & Water District	-	0.0708	-	0.0708
	Tualatin Valley Fire & Rescue	-	1.9173	0.1337	2.0510
	Urban Renewal - Beaverton	-	0.5265	-	0.5265
<b>Total Tax Rate</b>		<b>6.1814</b>	<b>10.0660</b>	<b>3.3097</b>	<b>19.5571</b>
<i>Assessed Value</i>		<i>\$7,033,930</i>			

<b>052.75</b>	Washington County	-	2.8528	0.0663	2.9191
	Beaverton School District	5.7614	-	2.1854	7.9468
	City of Beaverton	-	4.4421	0.1863	4.6284
	Clean Water Services	-	-	-	-
	Metro	-	0.1890	0.3820	0.5710
	NW Regional ESD	0.1479	-	-	0.1479
	Port of Portland	-	0.0675	-	0.0675
	Portland Community College	0.2721	-	0.3560	0.6281
	Tualatin Hills Park & Recreation	-	1.2570	0.2684	1.5254
	Tualatin Soil & Water District	-	0.0708	-	0.0708
	Tualatin Valley Fire & Rescue	-	1.9173	0.1337	2.0510
	Urban Renewal - Beaverton	-	0.5768	-	0.5768
<b>Total Tax Rate</b>		<b>6.1814</b>	<b>11.3733</b>	<b>3.5781</b>	<b>21.1328</b>
<i>Assessed Value</i>		<i>\$132,313,971</i>			

<b>058.02</b>	Washington County	-	2.9384	0.0663	3.0047
	Cornelius Rural Fire District	-	1.0537	-	1.0537
	Hillsboro School District	4.9749	-	1.9707	6.9456
	NW Regional ESD	0.1538	-	-	0.1538
	Port of Portland	-	0.0701	-	0.0701
	Portland Community College	0.2828	-	0.3560	0.6388
	Tualatin Soil & Water District	-	0.0735	-	0.0735
<b>Total Tax Rate</b>		<b>5.4115</b>	<b>4.1357</b>	<b>2.3930</b>	<b>11.9402</b>
<i>Assessed Value</i>		<i>\$17,059,300</i>			

## 2023-24 Washington County Tax Rate Detail

(for Code Areas containing Real Market Value)

Tax Code	District	School	Government	Unlimited	Total
<b>058.03</b>	Washington County	-	2.9384	0.0663	3.0047
	Hillsboro School District	4.9749	-	1.9707	6.9456
	NW Regional ESD	0.1538	-	-	0.1538
	Port of Portland	-	0.0701	-	0.0701
	Portland Community College	0.2828	-	0.3560	0.6388
	Tualatin Soil & Water District	-	0.0735	-	0.0735
	Tualatin Valley Fire & Rescue	-	1.9752	0.1337	2.1089
<b>Total Tax Rate</b>		<b>5.4115</b>	<b>5.0572</b>	<b>2.5267</b>	<b>12.9954</b>
<i>Assessed Value</i>		<i>\$469,127,624</i>			
<b>058.04</b>	Washington County	-	2.9384	0.0663	3.0047
	Gaston Rural Fire District	-	1.7621	-	1.7621
	Hillsboro School District	4.9749	-	1.9707	6.9456
	NW Regional ESD	0.1538	-	-	0.1538
	Port of Portland	-	0.0701	-	0.0701
	Portland Community College	0.2828	-	0.3560	0.6388
	Tualatin Soil & Water District	-	0.0735	-	0.0735
<b>Total Tax Rate</b>		<b>5.4115</b>	<b>4.8441</b>	<b>2.3930</b>	<b>12.6486</b>
<i>Assessed Value</i>		<i>\$17,843,550</i>			
<b>058.05</b>	Washington County	-	2.9384	0.0663	3.0047
	Hillsboro School District	4.9749	-	1.9707	6.9456
	NW Regional ESD	0.1538	-	-	0.1538
	Port of Portland	-	0.0701	-	0.0701
	Portland Community College	0.2828	-	0.3560	0.6388
	Tri-Met	-	-	-	-
	Tualatin Soil & Water District	-	0.0735	-	0.0735
Tualatin Valley Fire & Rescue	-	1.9752	0.1337	2.1089	
<b>Total Tax Rate</b>		<b>5.4115</b>	<b>5.0572</b>	<b>2.5267</b>	<b>12.9954</b>
<i>Assessed Value</i>		<i>\$19,003,511</i>			

## 2023-24 Washington County Tax Rate Detail

(for Code Areas containing Real Market Value)

Tax Code	District	School	Government	Unlimited	Total	
<b>058.06</b>	Washington County	-	2.7424	0.0663	2.8087	
	City of Hillsboro	-	5.0668	-	5.0668	
	Clean Water Services	-	-	-	-	
	Hillsboro School District	4.4977	-	1.9707	6.4684	
	Metro	-	0.1842	0.3820	0.5662	
	NW Regional ESD	0.1405	-	-	0.1405	
	Port of Portland	-	0.0641	-	0.0641	
	Portland Community College	0.2583	-	0.3560	0.6143	
	Tri-Met	-	-	-	-	
	Tualatin Soil & Water District	-	0.0672	-	0.0672	
		-	1.0514	-	1.0514	
<b>Total Tax Rate</b>		<b>4.8965</b>	<b>9.1761</b>	<b>2.7750</b>	<b>16.8476</b>	
<i>Assessed Value</i>		<i>\$39,770</i>				
<b>058.07</b>	Washington County	-	2.9384	0.0663	3.0047	
	Cornelius Rural Fire District	-	1.0537	-	1.0537	
	Hillsboro School District	4.9749	-	1.9707	6.9456	
	NW Regional ESD	0.1538	-	-	0.1538	
	Port of Portland	-	0.0701	-	0.0701	
	Portland Community College	0.2828	-	0.3560	0.6388	
	Tri-Met	-	-	-	-	
	Tualatin Soil & Water District	-	0.0735	-	0.0735	
	<b>Total Tax Rate</b>		<b>5.4115</b>	<b>4.1357</b>	<b>2.3930</b>	<b>11.9402</b>
<i>Assessed Value</i>		<i>\$245,430</i>				
<b>058.08</b>	Washington County	-	2.7424	0.0663	2.8087	
	City of Hillsboro	-	5.0668	-	5.0668	
	Hillsboro School District	4.4977	-	1.9707	6.4684	
	NW Regional ESD	0.1405	-	-	0.1405	
	Port of Portland	-	0.0641	-	0.0641	
	Portland Community College	0.2583	-	0.3560	0.6143	
	Tri-Met	-	-	-	-	
	Tualatin Soil & Water District	-	0.0672	-	0.0672	
		-	1.0430	-	1.0430	
	<b>Total Tax Rate</b>		<b>4.8965</b>	<b>8.9835</b>	<b>2.3930</b>	<b>16.2730</b>
	<i>Assessed Value</i>		<i>\$10,940</i>			

## 2023-24 Washington County Tax Rate Detail

(for Code Areas containing Real Market Value)

Tax Code	District	School	Government	Unlimited	Total
<b>070.02</b>	Washington County	-	2.9384	0.0663	3.0047
	Hillsboro School District	4.9749	-	1.9707	6.9456
	NW Regional ESD	0.1538	-	-	0.1538
	Port of Portland	-	0.0701	-	0.0701
	Portland Community College	0.2828	-	0.3560	0.6388
	Tualatin Soil & Water District	-	0.0735	-	0.0735
<b>Total Tax Rate</b>		<b>5.4115</b>	<b>3.0820</b>	<b>2.3930</b>	<b>10.8865</b>

*Assessed Value* \$23,933,138

<b>070.03</b>	Washington County	-	2.9384	0.0663	3.0047
	Hillsboro School District	4.9749	-	1.9707	6.9456
	NW Regional ESD	0.1538	-	-	0.1538
	Port of Portland	-	0.0701	-	0.0701
	Portland Community College	0.2828	-	0.3560	0.6388
	Tualatin Soil & Water District	-	0.0735	-	0.0735
	Tualatin Valley Fire & Rescue	-	1.9752	0.1337	2.1089
<b>Total Tax Rate</b>		<b>5.4115</b>	<b>5.0572</b>	<b>2.5267</b>	<b>12.9954</b>

*Assessed Value* \$140,949,742

<b>070.04</b>	Washington County	-	2.9384	0.0663	3.0047
	Hillsboro School District	4.9749	-	1.9707	6.9456
	NW Regional ESD	0.1538	-	-	0.1538
	Port of Portland	-	0.0701	-	0.0701
	Portland Community College	0.2828	-	0.3560	0.6388
	Tualatin Soil & Water District	-	0.0735	-	0.0735
<b>Total Tax Rate</b>		<b>5.4115</b>	<b>3.0820</b>	<b>2.3930</b>	<b>10.8865</b>

*Assessed Value* \$41,801,491

## 2023-24 Washington County Tax Rate Detail

(for Code Areas containing Real Market Value)

Tax Code	District	School	Government	Unlimited	Total
<b>070.05</b>	Washington County	-	2.9384	0.0663	3.0047
	Hillsboro School District	4.9749	-	1.9707	6.9456
	NW Regional ESD	0.1538	-	-	0.1538
	Port of Portland	-	0.0701	-	0.0701
	Portland Community College	0.2828	-	0.3560	0.6388
	Tualatin Soil & Water District	-	0.0735	-	0.0735
	Tualatin Valley Fire & Rescue	-	1.9752	0.1337	2.1089
<b>Total Tax Rate</b>		<b>5.4115</b>	<b>5.0572</b>	<b>2.5267</b>	<b>12.9954</b>
<i>Assessed Value</i>		<i>\$145,057,922</i>			
<b>070.07</b>	Washington County	-	2.9384	0.0663	3.0047
	Clean Water Services	-	-	-	-
	Hillsboro School District	4.9749	-	1.9707	6.9456
	NW Regional ESD	0.1538	-	-	0.1538
	Port of Portland	-	0.0701	-	0.0701
	Portland Community College	0.2828	-	0.3560	0.6388
	Tualatin Soil & Water District	-	0.0735	-	0.0735
Tualatin Valley Fire & Rescue	-	1.9752	0.1337	2.1089	
<b>Total Tax Rate</b>		<b>5.4115</b>	<b>5.0572</b>	<b>2.5267</b>	<b>12.9954</b>
<i>Assessed Value</i>		<i>\$197,060</i>			
<b>070.13</b>	Washington County	-	2.9384	0.0663	3.0047
	Banks Rural Fire District	-	2.0531	0.4360	2.4891
	Hillsboro School District	4.9749	-	1.9707	6.9456
	NW Regional ESD	0.1538	-	-	0.1538
	Port of Portland	-	0.0701	-	0.0701
	Portland Community College	0.2828	-	0.3560	0.6388
Tualatin Soil & Water District	-	0.0735	-	0.0735	
<b>Total Tax Rate</b>		<b>5.4115</b>	<b>5.1351</b>	<b>2.8290</b>	<b>13.3756</b>
<i>Assessed Value</i>		<i>\$15,597,170</i>			

### 2023-24 Washington County Tax Rate Detail

*(for Code Areas containing Real Market Value)*

Tax Code	District	School	Government	Unlimited	Total
<b>070.14</b>	Washington County	-	2.6031	0.0663	2.6694
	City of North Plains	-	1.8474	-	1.8474
	Clean Water Services	-	-	-	-
	Hillsboro School District	4.2330	-	1.9707	6.2037
	NW Regional ESD	0.1309	-	-	0.1309
	Port of Portland	-	0.0597	-	0.0597
	Portland Community College	0.2407	-	0.3560	0.5967
	Tualatin Soil & Water District	-	0.0626	-	0.0626
	Tualatin Valley Fire & Rescue	-	1.7476	0.1337	1.8813
	Urban Renewal - North Plains	-	1.7149	-	1.7149
<b>Total Tax Rate</b>		<b>4.6046</b>	<b>8.0353</b>	<b>2.5267</b>	<b>15.1666</b>
<i>Assessed Value</i>	<i>\$233,170,624</i>				
<b>070.15</b>	Washington County	-	2.6031	0.0663	2.6694
	City of North Plains	-	1.8474	-	1.8474
	Clean Water Services	-	-	-	-
	Hillsboro School District	4.2330	-	1.9707	6.2037
	NW Regional ESD	0.1309	-	-	0.1309
	Port of Portland	-	0.0597	-	0.0597
	Portland Community College	0.2407	-	0.3560	0.5967
	Tualatin Soil & Water District	-	0.0626	-	0.0626
	Tualatin Valley Fire & Rescue	-	1.7476	0.1337	1.8813
	Urban Renewal - North Plains	-	1.7149	-	1.7149
<b>Total Tax Rate</b>		<b>4.6046</b>	<b>8.0353</b>	<b>2.5267</b>	<b>15.1666</b>
<i>Assessed Value</i>	<i>\$82,147,806</i>				
<b>070.17</b> RAILROAD	Washington County	-	2.6031	0.0663	2.6694
	City of North Plains	-	1.8474	-	1.8474
	Clean Water Services	-	-	-	-
	Hillsboro School District	4.2330	-	1.9707	6.2037
	NW Regional ESD	0.1309	-	-	0.1309
	Port of Portland	-	0.0597	-	0.0597
	Portland Community College	0.2407	-	0.3560	0.5967
	Tualatin Soil & Water District	-	0.0626	-	0.0626
	Urban Renewal - North Plains	-	1.4873	-	1.4873
	<b>Total Tax Rate</b>		<b>4.6046</b>	<b>6.0601</b>	<b>2.3930</b>
<i>Assessed Value</i>	<i>\$354,460</i>				

## 2023-24 Washington County Tax Rate Detail

(for Code Areas containing Real Market Value)

Tax Code	District	School	Government	Unlimited	Total
<b>070.22</b>	Washington County	-	2.6031	0.0663	2.6694
	City of North Plains	-	1.8474	-	1.8474
	Hillsboro School District	4.2330	-	1.9707	6.2037
	NW Regional ESD	0.1309	-	-	0.1309
	Port of Portland	-	0.0597	-	0.0597
	Portland Community College	0.2407	-	0.3560	0.5967
	Tualatin Soil & Water District	-	0.0626	-	0.0626
	Tualatin Valley Fire & Rescue	-	1.7476	0.1337	1.8813
	Urban Renewal - North Plains	-	1.7149	-	1.7149
<b>Total Tax Rate</b>		<b>4.6046</b>	<b>8.0353</b>	<b>2.5267</b>	<b>15.1666</b>

*Assessed Value* \$21,752,878

<b>070.23</b>	Washington County	-	2.6031	0.0663	2.6694
	City of North Plains	-	1.8474	-	1.8474
	Hillsboro School District	4.2330	-	1.9707	6.2037
	NW Regional ESD	0.1309	-	-	0.1309
	Port of Portland	-	0.0597	-	0.0597
	Portland Community College	0.2407	-	0.3560	0.5967
	Tualatin Soil & Water District	-	0.0626	-	0.0626
	Tualatin Valley Fire & Rescue	-	1.7476	0.1337	1.8813
	Urban Renewal - North Plains	-	1.7149	-	1.7149
<b>Total Tax Rate</b>		<b>4.6046</b>	<b>8.0353</b>	<b>2.5267</b>	<b>15.1666</b>

*Assessed Value* \$46,180

<b>088.02</b>	Washington County	-	2.9384	0.0663	3.0047
	NW Regional ESD	0.1538	-	-	0.1538
	Port of Portland	-	0.0701	-	0.0701
	Portland Community College	0.2828	-	0.3560	0.6388
	Sherwood School District	6.3123	-	3.5037	9.8160
	Tualatin Soil & Water District	-	0.0735	-	0.0735
	Tualatin Valley Fire & Rescue	-	1.9752	0.1337	2.1089
<b>Total Tax Rate</b>		<b>6.7489</b>	<b>5.0572</b>	<b>4.0597</b>	<b>15.8658</b>

*Assessed Value* \$416,212,295



## 2023-24 Washington County Tax Rate Detail

(for Code Areas containing Real Market Value)

Tax Code	District	School	Government	Unlimited	Total
<b>088.03</b>	Washington County	-	2.9384	0.0663	3.0047
	NW Regional ESD	0.1538	-	-	0.1538
	Port of Portland	-	0.0701	-	0.0701
	Portland Community College	0.2828	-	0.3560	0.6388
	Sherwood School District	6.3123	-	3.5037	9.8160
	Tualatin Soil & Water District	-	0.0735	-	0.0735
	Tualatin Valley Fire & Rescue	-	1.9752	0.1337	2.1089
<b>Total Tax Rate</b>		<b>6.7489</b>	<b>5.0572</b>	<b>4.0597</b>	<b>15.8658</b>

*Assessed Value* \$27,720,725

<b>088.04</b> RAILROAD	Washington County	-	2.9384	0.0663	3.0047
	NW Regional ESD	0.1538	-	-	0.1538
	Port of Portland	-	0.0701	-	0.0701
	Portland Community College	0.2828	-	0.3560	0.6388
	Sherwood School District	6.3123	-	3.5037	9.8160
	Tualatin Soil & Water District	-	0.0735	-	0.0735
	<b>Total Tax Rate</b>		<b>6.7489</b>	<b>3.0820</b>	<b>3.9260</b>

*Assessed Value* \$1,574,633

<b>088.07</b>	Washington County	-	2.8862	0.0663	2.9525
	City of Tualatin	-	2.2232	0.8420	3.0652
	Clean Water Services	-	-	-	-
	Metro	-	0.1906	0.3820	0.5726
	NW Regional ESD	0.1505	-	-	0.1505
	Port of Portland	-	0.0687	-	0.0687
	Portland Community College	0.2764	-	0.3560	0.6324
	Sherwood School District	5.8779	-	3.5037	9.3816
	Tri-Met	-	-	-	-
	Tualatin Soil & Water District	-	0.0718	-	0.0718
	Tualatin Valley Fire & Rescue	-	1.9435	0.1337	2.0772
	Urban Road Maintenance	-	0.2456	-	0.2456
	Urban Renewal - Tualatin	-	0.5764	-	0.5764
	<b>Total Tax Rate</b>		<b>6.3048</b>	<b>8.2060</b>	<b>5.2837</b>

*Assessed Value* \$11,000

## 2023-24 Washington County Tax Rate Detail

(for Code Areas containing Real Market Value)

Tax Code	District	School	Government	Unlimited	Total
088.08	Washington County	-	2.6209	0.0663	2.6872
	City of Wilsonville	-	2.3889	-	2.3889
	Metro	-	0.1877	0.3820	0.5697
	NW Regional ESD	0.1243	-	-	0.1243
	Port of Portland	-	0.0664	-	0.0664
	Portland Community College	0.2429	-	0.3560	0.5989
	Sherwood School District	5.4615	-	3.5037	8.9652
	Tualatin Soil & Water District	-	0.0632	-	0.0632
	Tualatin Valley Fire & Rescue	-	1.8926	0.1337	2.0263
	Urban Renewal - Wilsonville	-	1.4709	-	1.4709
	<b>Total Tax Rate</b>		<b>5.8287</b>	<b>8.6906</b>	<b>4.4417</b>

Assessed Value \$160,080,037

088.09	Washington County	-	2.9384	0.0663	3.0047
	Clean Water Services	-	-	-	-
	Enhanced Sheriff Patrol	-	1.4665	-	1.4665
	Metro	-	0.1926	0.3820	0.5746
	NW Regional ESD	0.1538	-	-	0.1538
	Port of Portland	-	0.0701	-	0.0701
	Portland Community College	0.2828	-	0.3560	0.6388
	Sherwood School District	6.3123	-	3.5037	9.8160
	Tri-Met	-	-	-	-
	Tualatin Soil & Water District	-	0.0735	-	0.0735
	Tualatin Valley Fire & Rescue	-	1.9752	0.1337	2.1089
	Urban Road Maintenance	-	0.2456	-	0.2456
<b>Total Tax Rate</b>		<b>6.7489</b>	<b>6.9619</b>	<b>4.4417</b>	<b>18.1525</b>

Assessed Value \$8,617,777

088.10	Washington County	-	2.8599	0.0663	2.9262
	City of Sherwood	-	3.1822	-	3.1822
	Clean Water Services	-	-	-	-
	Metro	-	0.1893	0.3820	0.5713
	NW Regional ESD	0.1485	-	-	0.1485
	Port of Portland	-	0.0677	-	0.0677
	Portland Community College	0.2730	-	0.3560	0.6290
	Sherwood School District	6.1442	-	3.5037	9.6479
	Tri-Met	-	-	-	-
	Tualatin Soil & Water District	-	0.0710	-	0.0710
	Tualatin Valley Fire & Rescue	-	1.9219	0.1337	2.0556
	Urban Renewal - Sherwood	-	0.4385	-	0.4385
<b>Total Tax Rate</b>		<b>6.5657</b>	<b>8.7305</b>	<b>4.4417</b>	<b>19.7379</b>

Assessed Value \$2,265,177,688

## 2023-24 Washington County Tax Rate Detail

(for Code Areas containing Real Market Value)

Tax Code	District	School	Government	Unlimited	Total
<b>088.11</b>	Washington County	-	2.9384	0.0663	3.0047
	Enhanced Sheriff Patrol	-	1.4665	-	1.4665
	Metro	-	0.1926	0.3820	0.5746
	NW Regional ESD	0.1538	-	-	0.1538
	Port of Portland	-	0.0701	-	0.0701
	Portland Community College	0.2828	-	0.3560	0.6388
	Sherwood School District	6.3123	-	3.5037	9.8160
	Tri-Met	-	-	-	-
	Tualatin Soil & Water District	-	0.0735	-	0.0735
	Tualatin Valley Fire & Rescue	-	1.9752	0.1337	2.1089
	Urban Road Maintenance	-	0.2456	-	0.2456
<b>Total Tax Rate</b>		<b>6.7489</b>	<b>6.9619</b>	<b>4.4417</b>	<b>18.1525</b>
<i>Assessed Value</i>		<i>\$159,580</i>			
<b>088.12</b> RAILROAD	Washington County	-	2.8599	0.0663	2.9262
	City of Sherwood	-	3.1822	-	3.1822
	Clean Water Services	-	-	-	-
	Metro	-	0.1893	0.3820	0.5713
	NW Regional ESD	0.1485	-	-	0.1485
	Port of Portland	-	0.0677	-	0.0677
	Portland Community College	0.2730	-	0.3560	0.6290
	Sherwood School District	6.1442	-	3.5037	9.6479
	Tri-Met	-	-	-	-
	Tualatin Soil & Water District	-	0.0710	-	0.0710
	Urban Renewal - Sherwood	-	0.3852	-	0.3852
<b>Total Tax Rate</b>		<b>6.5657</b>	<b>6.7553</b>	<b>4.3080</b>	<b>17.6290</b>
<i>Assessed Value</i>		<i>\$1,027,010</i>			
<b>088.13</b>	Washington County	-	2.9384	0.0663	3.0047
	Metro	-	0.1926	0.3820	0.5746
	NW Regional ESD	0.1538	-	-	0.1538
	Port of Portland	-	0.0701	-	0.0701
	Portland Community College	0.2828	-	0.3560	0.6388
	Sherwood School District	6.3123	-	3.5037	9.8160
	Tri-Met	-	-	-	-
	Tualatin Soil & Water District	-	0.0735	-	0.0735
	Tualatin Valley Fire & Rescue	-	1.9752	0.1337	2.1089
<b>Total Tax Rate</b>		<b>6.7489</b>	<b>5.2498</b>	<b>4.4417</b>	<b>16.4404</b>
<i>Assessed Value</i>		<i>\$116,370,677</i>			

## 2023-24 Washington County Tax Rate Detail

(for Code Areas containing Real Market Value)

Tax Code	District	School	Government	Unlimited	Total
<b>088.14</b>	Washington County	-	2.9384	0.0663	3.0047
	NW Regional ESD	0.1538	-	-	0.1538
	Port of Portland	-	0.0701	-	0.0701
	Portland Community College	0.2828	-	0.3560	0.6388
	Sherwood School District	6.3123	-	3.5037	9.8160
	Tri-Met	-	-	-	-
	Tualatin Soil & Water District	-	0.0735	-	0.0735
	Tualatin Valley Fire & Rescue	-	1.9752	0.1337	2.1089
<b>Total Tax Rate</b>		<b>6.7489</b>	<b>5.0572</b>	<b>4.0597</b>	<b>15.8658</b>

*Assessed Value* \$58,164,299

<b>088.15</b>	Washington County	-	2.8862	0.0663	2.9525
	City of Tualatin	-	2.2232	0.8420	3.0652
	Clean Water Services	-	-	-	-
	Metro	-	0.1906	0.3820	0.5726
	NW Regional ESD	0.1505	-	-	0.1505
	Port of Portland	-	0.0687	-	0.0687
	Portland Community College	0.2764	-	0.3560	0.6324
	Sherwood School District	5.8779	-	3.5037	9.3816
	Tri-Met	-	-	-	-
	Tualatin Soil & Water District	-	0.0718	-	0.0718
	Tualatin Valley Fire & Rescue	-	1.9435	0.1337	2.0772
	Urban Renewal - Tualatin	-	0.5764	-	0.5764
<b>Total Tax Rate</b>		<b>6.3048</b>	<b>7.9604</b>	<b>5.2837</b>	<b>19.5489</b>

*Assessed Value* \$643,754,710

<b>088.16</b> RAILROAD	Washington County	-	2.8862	0.0663	2.9525
	City of Tualatin	-	2.2232	0.8420	3.0652
	Clean Water Services	-	-	-	-
	Metro	-	0.1906	0.3820	0.5726
	NW Regional ESD	0.1505	-	-	0.1505
	Port of Portland	-	0.0687	-	0.0687
	Portland Community College	0.2764	-	0.3560	0.6324
	Sherwood School District	5.8779	-	3.5037	9.3816
	Tri-Met	-	-	-	-
	Tualatin Soil & Water District	-	0.0718	-	0.0718
	Urban Renewal - Tualatin	-	0.5447	-	0.5447
	<b>Total Tax Rate</b>		<b>6.3048</b>	<b>5.9852</b>	<b>5.1500</b>

*Assessed Value* \$510,660

## 2023-24 Washington County Tax Rate Detail

(for Code Areas containing Real Market Value)

Tax Code	District	School	Government	Unlimited	Total
<b>088.17</b> RAILROAD	Washington County	-	2.9384	0.0663	3.0047
	Clean Water Services	-	-	-	-
	Enhanced Sheriff Patrol	-	1.4665	-	1.4665
	Metro	-	0.1926	0.3820	0.5746
	NW Regional ESD	0.1538	-	-	0.1538
	Port of Portland	-	0.0701	-	0.0701
	Portland Community College	0.2828	-	0.3560	0.6388
	Sherwood School District	6.3123	-	3.5037	9.8160
	Tri-Met	-	-	-	-
	Tualatin Soil & Water District	-	0.0735	-	0.0735
	Urban Road Maintenance	-	0.2456	-	0.2456
<b>Total Tax Rate</b>		<b>6.7489</b>	<b>4.9867</b>	<b>4.3080</b>	<b>16.0436</b>

*Assessed Value* \$628,310

<b>088.18</b>	Washington County	-	2.6209	0.0663	2.6872
	City of Wilsonville	-	2.3889	-	2.3889
	Metro	-	0.1877	0.3820	0.5697
	NW Regional ESD	0.1243	-	-	0.1243
	Port of Portland	-	0.0664	-	0.0664
	Portland Community College	0.2429	-	0.3560	0.5989
	Sherwood School District	5.4615	-	3.5037	8.9652
	Tri-Met	-	-	-	-
	Tualatin Soil & Water District	-	0.0632	-	0.0632
	Tualatin Valley Fire & Rescue	-	1.8926	0.1337	2.0263
	Urban Renewal - Wilsonville	-	1.4709	-	1.4709
<b>Total Tax Rate</b>		<b>5.8287</b>	<b>8.6906</b>	<b>4.4417</b>	<b>18.9610</b>

*Assessed Value* \$297,327

<b>088.20</b>	Washington County	-	2.8599	0.0663	2.9262
	City of Sherwood	-	3.1822	-	3.1822
	Clean Water Services	-	-	-	-
	Metro	-	0.1893	0.3820	0.5713
	NW Regional ESD	0.1485	-	-	0.1485
	Port of Portland	-	0.0677	-	0.0677
	Portland Community College	0.2730	-	0.3560	0.6290
	Sherwood School District	6.1442	-	3.5037	9.6479
	Tri-Met	-	-	-	-
	Tualatin Soil & Water District	-	0.0710	-	0.0710
	Tualatin Valley Fire & Rescue	-	1.9219	0.1337	2.0556
Urban Renewal - Sherwood	-	0.4385	-	0.4385	
<b>Total Tax Rate</b>		<b>6.5657</b>	<b>8.7305</b>	<b>4.4417</b>	<b>19.7379</b>

*Assessed Value* \$39,994,980

## 2023-24 Washington County Tax Rate Detail

*(for Code Areas containing Real Market Value)*

Tax Code	District	School	Government	Unlimited	Total
<b>088.21</b>	Washington County	-	2.8599	0.0663	2.9262
	City of Sherwood	-	3.1822	-	3.1822
	NW Regional ESD	0.1485	-	-	0.1485
	Port of Portland	-	0.0677	-	0.0677
	Portland Community College	0.2730	-	0.3560	0.6290
	Sherwood School District	6.1442	-	3.5037	9.6479
	Tri-Met	-	-	-	-
	Tualatin Soil & Water District	-	0.0710	-	0.0710
	Tualatin Valley Fire & Rescue	-	1.9219	0.1337	2.0556
	Urban Renewal - Sherwood	-	0.4352	-	0.4352
<b>Total Tax Rate</b>		<b>6.5657</b>	<b>8.5379</b>	<b>4.0597</b>	<b>19.1633</b>

*Assessed Value* *\$456,900*

<b>088.22</b>	Washington County	-	2.8599	0.0663	2.9262
	City of Sherwood	-	3.1822	-	3.1822
	NW Regional ESD	0.1485	-	-	0.1485
	Port of Portland	-	0.0677	-	0.0677
	Portland Community College	0.2730	-	0.3560	0.6290
	Sherwood School District	6.1442	-	3.5037	9.6479
	Tualatin Soil & Water District	-	0.0710	-	0.0710
	Tualatin Valley Fire & Rescue	-	1.9219	0.1337	2.0556
	Urban Renewal - Sherwood	-	0.4352	-	0.4352
	<b>Total Tax Rate</b>		<b>6.5657</b>	<b>8.5379</b>	<b>4.0597</b>

*Assessed Value* *\$33,000*

<b>088.24</b>	Washington County	-	2.8599	0.0663	2.9262
	City of Sherwood	-	3.1822	-	3.1822
	Metro	-	0.1893	0.3820	0.5713
	NW Regional ESD	0.1485	-	-	0.1485
	Port of Portland	-	0.0677	-	0.0677
	Portland Community College	0.2730	-	0.3560	0.6290
	Sherwood School District	6.1442	-	3.5037	9.6479
	Tualatin Soil & Water District	-	0.0710	-	0.0710
	Tualatin Valley Fire & Rescue	-	1.9219	0.1337	2.0556
	Urban Renewal - Sherwood	-	0.4385	-	0.4385
<b>Total Tax Rate</b>		<b>6.5657</b>	<b>8.7305</b>	<b>4.4417</b>	<b>19.7379</b>

*Assessed Value* *\$17,000*

## 2023-24 Washington County Tax Rate Detail

(for Code Areas containing Real Market Value)

Tax Code	District	School	Government	Unlimited	Total	
<b>088.25</b>	Washington County	-	2.8599	0.0663	2.9262	
	City of Sherwood	-	3.1822	-	3.1822	
	Metro	-	0.1893	0.3820	0.5713	
	NW Regional ESD	0.1485	-	-	0.1485	
	Port of Portland	-	0.0677	-	0.0677	
	Portland Community College	0.2730	-	0.3560	0.6290	
	Sherwood School District	6.1442	-	3.5037	9.6479	
	Tri-Met	-	-	-	-	
	Tualatin Soil & Water District	-	0.0710	-	0.0710	
	Tualatin Valley Fire & Rescue	-	1.9219	0.1337	2.0556	
	Urban Renewal - Sherwood	-	0.4385	-	0.4385	
	<b>Total Tax Rate</b>		<b>6.5657</b>	<b>8.7305</b>	<b>4.4417</b>	<b>19.7379</b>
<i>Assessed Value</i>		<i>\$1,562,766</i>				
<b>088.26</b>	Washington County	-	2.8599	0.0663	2.9262	
	City of Sherwood	-	3.1822	-	3.1822	
	NW Regional ESD	0.1485	-	-	0.1485	
	Port of Portland	-	0.0677	-	0.0677	
	Portland Community College	0.2730	-	0.3560	0.6290	
	Sherwood School District	6.1442	-	3.5037	9.6479	
	Tri-Met	-	-	-	-	
	Tualatin Soil & Water District	-	0.0710	-	0.0710	
	Tualatin Valley Fire & Rescue	-	1.9219	0.1337	2.0556	
	Urban Renewal - Sherwood	-	0.4352	-	0.4352	
	<b>Total Tax Rate</b>		<b>6.5657</b>	<b>8.5379</b>	<b>4.0597</b>	<b>19.1633</b>
	<i>Assessed Value</i>		<i>\$319,750</i>			
<b>088.28</b>	Washington County	-	2.8862	0.0663	2.9525	
	City of Tualatin	-	2.2232	0.8420	3.0652	
	Metro	-	0.1906	0.3820	0.5726	
	NW Regional ESD	0.1505	-	-	0.1505	
	Port of Portland	-	0.0687	-	0.0687	
	Portland Community College	0.2764	-	0.3560	0.6324	
	Sherwood School District	5.8779	-	3.5037	9.3816	
	Tri-Met	-	-	-	-	
	Tualatin Soil & Water District	-	0.0718	-	0.0718	
	Tualatin Valley Fire & Rescue	-	1.9435	0.1337	2.0772	
	Urban Renewal - Tualatin	-	0.5764	-	0.5764	
	<b>Total Tax Rate</b>		<b>6.3048</b>	<b>7.9604</b>	<b>5.2837</b>	<b>19.5489</b>
<i>Assessed Value</i>		<i>\$1,612,000</i>				

## 2023-24 Washington County Tax Rate Detail

(for Code Areas containing Real Market Value)

Tax Code	District	School	Government	Unlimited	Total
<b>088.29</b>	Washington County	-	2.9384	0.0663	3.0047
	Clean Water Services	-	-	-	-
	Metro	-	0.1926	0.3820	0.5746
	NW Regional ESD	0.1538	-	-	0.1538
	Port of Portland	-	0.0701	-	0.0701
	Portland Community College	0.2828	-	0.3560	0.6388
	Sherwood School District	6.3123	-	3.5037	9.8160
	Tri-Met	-	-	-	-
	Tualatin Soil & Water District	-	0.0735	-	0.0735
	Tualatin Valley Fire & Rescue	-	1.9752	0.1337	2.1089
<b>Total Tax Rate</b>		<b>6.7489</b>	<b>5.2498</b>	<b>4.4417</b>	<b>16.4404</b>
<i>Assessed Value</i>		<i>\$148,400</i>			
<b>088.32</b>	Washington County	-	2.8599	0.0663	2.9262
	City of Sherwood	-	3.1822	-	3.1822
	Clean Water Services	-	-	-	-
	Metro	-	0.1893	0.3820	0.5713
	NW Regional ESD	0.1485	-	-	0.1485
	Port of Portland	-	0.0677	-	0.0677
	Portland Community College	0.2730	-	0.3560	0.6290
	Sherwood School District	6.1442	-	3.5037	9.6479
	Tualatin Soil & Water District	-	0.0710	-	0.0710
	Tualatin Valley Fire & Rescue	-	1.9219	0.1337	2.0556
	Urban Renewal - Sherwood	-	0.4385	-	0.4385
<b>Total Tax Rate</b>		<b>6.5657</b>	<b>8.7305</b>	<b>4.4417</b>	<b>19.7379</b>
<i>Assessed Value</i>		<i>\$522,358</i>			
<b>088.33</b>	Washington County	-	2.8599	0.0663	2.9262
	City of Sherwood	-	3.1822	-	3.1822
	Clean Water Services	-	-	-	-
	NW Regional ESD	0.1485	-	-	0.1485
	Port of Portland	-	0.0677	-	0.0677
	Portland Community College	0.2730	-	0.3560	0.6290
	Sherwood School District	6.1442	-	3.5037	9.6479
	Tualatin Soil & Water District	-	0.0710	-	0.0710
	Tualatin Valley Fire & Rescue	-	1.9219	0.1337	2.0556
	Urban Renewal - Sherwood	-	0.4352	-	0.4352
	<b>Total Tax Rate</b>		<b>6.5657</b>	<b>8.5379</b>	<b>4.0597</b>
<i>Assessed Value</i>		<i>\$137,630</i>			



## 2023-24 Washington County Tax Rate Detail

(for Code Areas containing Real Market Value)

Tax Code	District	School	Government	Unlimited	Total
<b>088.34</b>	Washington County	-	2.6209	0.0663	2.6872
	City of Wilsonville	-	2.3889	-	2.3889
	Metro	-	0.1877	0.3820	0.5697
	NW Regional ESD	0.1243	-	-	0.1243
	Port of Portland	-	0.0664	-	0.0664
	Portland Community College	0.2429	-	0.3560	0.5989
	Sherwood School District	5.4615	-	3.5037	8.9652
	Tri-Met	-	-	-	-
	Tualatin Soil & Water District	-	0.0632	-	0.0632
	Tualatin Valley Fire & Rescue	-	1.8926	0.1337	2.0263
	Urban Renewal - Wilsonville	-	1.4709	-	1.4709
<b>Total Tax Rate</b>		<b>5.8287</b>	<b>8.6906</b>	<b>4.4417</b>	<b>18.9610</b>

*Assessed Value* \$1,020,475

<b>088.38</b>	Washington County	-	2.6209	0.0663	2.6872
	City of Wilsonville	-	2.3889	-	2.3889
	Clackamas ESD	0.3526	-	-	0.3526
	Metro	-	0.1877	0.3820	0.5697
	Port of Portland	-	0.0664	-	0.0664
	Portland Community College	0.2429	-	0.3560	0.5989
	Sherwood School District	5.4615	-	3.5037	8.9652
	Tualatin Soil & Water District	-	0.0632	-	0.0632
	Tualatin Valley Fire & Rescue	-	1.8926	0.1337	2.0263
	Urban Renewal - Wilsonville	-	1.4575	-	1.4575
	<b>Total Tax Rate</b>		<b>6.0570</b>	<b>8.6772</b>	<b>4.4417</b>

*Assessed Value* \$28,578,281

<b>088.39</b>	Washington County	-	2.6209	0.0663	2.6872	
	NW Regional ESD	0.1243	-	-	0.1243	
	Port of Portland	-	0.0692	-	0.0692	
	Portland Community College	0.2429	-	0.3560	0.5989	
	Sherwood School District	5.4615	-	3.5037	8.9652	
	Tualatin Soil & Water District	-	0.0632	-	0.0632	
	Tualatin Valley Fire & Rescue	-	1.9556	0.1337	2.0893	
	Urban Renewal - Wilsonville	-	1.2685	-	1.2685	
	<b>Total Tax Rate</b>		<b>5.8287</b>	<b>5.9774</b>	<b>4.0597</b>	<b>15.8658</b>

*Assessed Value* \$18,269,417

### 2023-24 Washington County Tax Rate Detail

*(for Code Areas containing Real Market Value)*

Tax Code	District	School	Government	Unlimited	Total
<b>088.40</b>	Washington County	-	2.6209	0.0663	2.6872
	City of Wilsonville	-	2.3889	-	2.3889
	Metro	-	0.1877	0.3820	0.5697
	NW Regional ESD	0.1243	-	-	0.1243
	Port of Portland	-	0.0664	-	0.0664
	Portland Community College	0.2429	-	0.3560	0.5989
	Sherwood School District	5.4615	-	3.5037	8.9652
	Tualatin Soil & Water District	-	0.0632	-	0.0632
	Tualatin Valley Fire & Rescue	-	1.8926	0.1337	2.0263
	Urban Renewal - Wilsonville	-	1.4709	-	1.4709
	<b>Total Tax Rate</b>		<b>5.8287</b>	<b>8.6906</b>	<b>4.4417</b>

*Assessed Value* \$118,526,222

<b>088.41</b>	Washington County	-	2.6209	0.0663	2.6872
	Metro	-	0.1916	0.3820	0.5736
	NW Regional ESD	0.1243	-	-	0.1243
	Port of Portland	-	0.0692	-	0.0692
	Portland Community College	0.2429	-	0.3560	0.5989
	Sherwood School District	5.4615	-	3.5037	8.9652
	Tri-Met	-	-	-	-
	Tualatin Soil & Water District	-	0.0632	-	0.0632
	Tualatin Valley Fire & Rescue	-	1.9556	0.1337	2.0893
	Urban Renewal - Wilsonville	-	1.2695	-	1.2695
	<b>Total Tax Rate</b>		<b>5.8287</b>	<b>6.1700</b>	<b>4.4417</b>

*Assessed Value* \$1,000

<b>088.42</b>	Washington County	-	2.6209	0.0663	2.6872
	NW Regional ESD	0.1243	-	-	0.1243
	Port of Portland	-	0.0692	-	0.0692
	Portland Community College	0.2429	-	0.3560	0.5989
	Sherwood School District	5.4615	-	3.5037	8.9652
	Tri-Met	-	-	-	-
	Tualatin Soil & Water District	-	0.0632	-	0.0632
	Tualatin Valley Fire & Rescue	-	1.9556	0.1337	2.0893
	Urban Renewal - Wilsonville	-	1.2685	-	1.2685
	<b>Total Tax Rate</b>		<b>5.8287</b>	<b>5.9774</b>	<b>4.0597</b>

*Assessed Value* \$21,000

## 2023-24 Washington County Tax Rate Detail

(for Code Areas containing Real Market Value)

Tax Code	District	School	Government	Unlimited	Total
----------	----------	--------	------------	-----------	-------

**088.43**

Washington County	-	2.6209	0.0663	2.6872
Metro	-	0.1916	0.3820	0.5736
NW Regional ESD	0.1243	-	-	0.1243
Port of Portland	-	0.0692	-	0.0692
Portland Community College	0.2429	-	0.3560	0.5989
Sherwood School District	5.4615	-	3.5037	8.9652
Tualatin Soil & Water District	-	0.0632	-	0.0632
Tualatin Valley Fire & Rescue	-	1.9556	0.1337	2.0893
Urban Renewal - Wilsonville	-	1.2695	-	1.2695
<b>Total Tax Rate</b>	<b>5.8287</b>	<b>6.1700</b>	<b>4.4417</b>	<b>16.4404</b>

*Assessed Value*

\$6,607,480

**088.44**

Washington County	-	2.6209	0.0663	2.6872
City of Wilsonville	-	2.3889	-	2.3889
Metro	-	0.1877	0.3820	0.5697
NW Regional ESD	0.1243	-	-	0.1243
Port of Portland	-	0.0664	-	0.0664
Portland Community College	0.2429	-	0.3560	0.5989
Sherwood School District	5.4615	-	3.5037	8.9652
Tri-Met	-	-	-	-
Tualatin Soil & Water District	-	0.0632	-	0.0632
Tualatin Valley Fire & Rescue	-	1.8926	0.1337	2.0263
Urban Renewal - Wilsonville	-	1.4709	-	1.4709
<b>Total Tax Rate</b>	<b>5.8287</b>	<b>8.6906</b>	<b>4.4417</b>	<b>18.9610</b>

*Assessed Value*

\$213,950

**088.45**

Washington County	-	2.6209	0.0663	2.6872
City of Wilsonville	-	2.3889	-	2.3889
Metro	-	0.1877	0.3820	0.5697
NW Regional ESD	0.1243	-	-	0.1243
Port of Portland	-	0.0664	-	0.0664
Portland Community College	0.2429	-	0.3560	0.5989
Sherwood School District	5.4615	-	3.5037	8.9652
Tualatin Soil & Water District	-	0.0632	-	0.0632
Tualatin Valley Fire & Rescue	-	1.8926	0.1337	2.0263
Urban Renewal - Wilsonville	-	1.4709	-	1.4709
<b>Total Tax Rate</b>	<b>5.8287</b>	<b>8.6906</b>	<b>4.4417</b>	<b>18.9610</b>

*Assessed Value*

\$17,406,255

## 2023-24 Washington County Tax Rate Detail

(for Code Areas containing Real Market Value)

Tax Code	District	School	Government	Unlimited	Total
<b>088.46</b>	Washington County	-	2.6209	0.0663	2.6872
	City of Wilsonville	-	2.3889	-	2.3889
	NW Regional ESD	0.1243	-	-	0.1243
	Port of Portland	-	0.0664	-	0.0664
	Portland Community College	0.2429	-	0.3560	0.5989
	Sherwood School District	5.4615	-	3.5037	8.9652
	Tualatin Soil & Water District	-	0.0632	-	0.0632
	Tualatin Valley Fire & Rescue	-	1.8926	0.1337	2.0263
	Urban Renewal - Wilsonville	-	1.4660	-	1.4660
	<b>Total Tax Rate</b>		<b>5.8287</b>	<b>8.4980</b>	<b>4.0597</b>
<i>Assessed Value</i>		<i>\$74,000</i>			
<b>088.48</b>	Washington County	-	2.8862	0.0663	2.9525
	Clean Water Services	-	-	-	-
	Enhanced Sheriff Patrol	-	1.4665	-	1.4665
	Metro	-	0.1906	0.3820	0.5726
	NW Regional ESD	0.1505	-	-	0.1505
	Port of Portland	-	0.0687	-	0.0687
	Portland Community College	0.2764	-	0.3560	0.6324
	Sherwood School District	5.8779	-	3.5037	9.3816
	Tri-Met	-	-	-	-
	Tualatin Soil & Water District	-	0.0718	-	0.0718
	Tualatin Valley Fire & Rescue	-	1.9435	0.1337	2.0772
	Urban Road Maintenance	-	0.2456	-	0.2456
	Urban Renewal - Tualatin	-	0.5331	-	0.5331
<b>Total Tax Rate</b>		<b>6.3048</b>	<b>7.4060</b>	<b>4.4417</b>	<b>18.1525</b>
<i>Assessed Value</i>		<i>\$230,380</i>			
<b>088.49</b>	Washington County	-	2.8862	0.0663	2.9525
	Metro	-	0.1906	0.3820	0.5726
	NW Regional ESD	0.1505	-	-	0.1505
	Port of Portland	-	0.0687	-	0.0687
	Portland Community College	0.2764	-	0.3560	0.6324
	Sherwood School District	5.8779	-	3.5037	9.3816
	Tri-Met	-	-	-	-
	Tualatin Soil & Water District	-	0.0718	-	0.0718
	Tualatin Valley Fire & Rescue	-	1.9435	0.1337	2.0772
	Urban Renewal - Tualatin	-	0.5331	-	0.5331
<b>Total Tax Rate</b>		<b>6.3048</b>	<b>5.6939</b>	<b>4.4417</b>	<b>16.4404</b>
<i>Assessed Value</i>		<i>\$46,457,849</i>			

## 2023-24 Washington County Tax Rate Detail

(for Code Areas containing Real Market Value)

Tax Code	District	School	Government	Unlimited	Total	
<b>088.50</b>	Washington County	-	2.8862	0.0663	2.9525	
	City of Tualatin	-	2.2232	0.8420	3.0652	
	Clean Water Services	-	-	-	-	
	Metro	-	0.1906	0.3820	0.5726	
	NW Regional ESD	0.1505	-	-	0.1505	
	Port of Portland	-	0.0687	-	0.0687	
	Portland Community College	0.2764	-	0.3560	0.6324	
	Sherwood School District	5.8779	-	3.5037	9.3816	
	Tri-Met	-	-	-	-	
	Tualatin Soil & Water District	-	0.0718	-	0.0718	
	Tualatin Valley Fire & Rescue	-	1.9435	0.1337	2.0772	
	Urban Renewal - Tualatin	-	0.5764	-	0.5764	
	<b>Total Tax Rate</b>		<b>6.3048</b>	<b>7.9604</b>	<b>5.2837</b>	<b>19.5489</b>
<i>Assessed Value</i>		<i>\$221,856,578</i>				
<b>088.52</b>	Washington County	-	2.8599	0.0663	2.9262	
	City of Sherwood	-	3.1822	-	3.1822	
	Clean Water Services	-	-	-	-	
	Metro	-	0.1893	0.3820	0.5713	
	NW Regional ESD	0.1485	-	-	0.1485	
	Port of Portland	-	0.0677	-	0.0677	
	Portland Community College	0.2730	-	0.3560	0.6290	
	Sherwood School District	6.1442	-	3.5037	9.6479	
	Tri-Met	-	-	-	-	
	Tualatin Soil & Water District	-	0.0710	-	0.0710	
	Tualatin Valley Fire & Rescue	-	1.9219	0.1337	2.0556	
	Urban Renewal - Sherwood	-	0.4385	-	0.4385	
	<b>Total Tax Rate</b>		<b>6.5657</b>	<b>8.7305</b>	<b>4.4417</b>	<b>19.7379</b>
<i>Assessed Value</i>		<i>\$252,213,819</i>				
<b>088.53</b>	Washington County	-	2.8599	0.0663	2.9262	
	City of Sherwood	-	3.1822	-	3.1822	
	Clean Water Services	-	-	-	-	
	Metro	-	0.1893	0.3820	0.5713	
	NW Regional ESD	0.1485	-	-	0.1485	
	Port of Portland	-	0.0677	-	0.0677	
	Portland Community College	0.2730	-	0.3560	0.6290	
	Sherwood School District	6.1442	-	3.5037	9.6479	
	Tri-Met	-	-	-	-	
	Tualatin Soil & Water District	-	0.0710	-	0.0710	
	Urban Renewal - Sherwood	-	0.3852	-	0.3852	
	<b>Total Tax Rate</b>		<b>6.5657</b>	<b>6.7553</b>	<b>4.3080</b>	<b>17.6290</b>
	<i>Assessed Value</i>		<i>\$4,000</i>			

## 2023-24 Washington County Tax Rate Detail

(for Code Areas containing Real Market Value)

Tax Code	District	School	Government	Unlimited	Total
<b>088.54</b>	Washington County	-	2.8599	0.0663	2.9262
	Metro	-	0.1893	0.3820	0.5713
	NW Regional ESD	0.1485	-	-	0.1485
	Port of Portland	-	0.0677	-	0.0677
	Portland Community College	0.2730	-	0.3560	0.6290
	Sherwood School District	6.1442	-	3.5037	9.6479
	Tri-Met	-	-	-	-
	Tualatin Soil & Water District	-	0.0710	-	0.0710
	Tualatin Valley Fire & Rescue	-	1.9219	0.1337	2.0556
	Urban Renewal - Sherwood	-	0.3232	-	0.3232
<b>Total Tax Rate</b>		<b>6.5657</b>	<b>5.4330</b>	<b>4.4417</b>	<b>16.4404</b>

Assessed Value \$3,057,908

<b>088.55</b>	Washington County	-	2.8599	0.0663	2.9262
	NW Regional ESD	0.1485	-	-	0.1485
	Port of Portland	-	0.0677	-	0.0677
	Portland Community College	0.2730	-	0.3560	0.6290
	Sherwood School District	6.1442	-	3.5037	9.6479
	TRI-Met	-	-	-	-
	Tualatin Soil & Water District	-	0.0710	-	0.0710
	Tualatin Valley Fire & Rescue	-	1.9219	0.1337	2.0556
	Urban Renewal - Sherwood	-	0.3199	-	0.3199
	<b>Total Tax Rate</b>		<b>6.5657</b>	<b>5.2404</b>	<b>4.0597</b>

Assessed Value \$2,000

<b>088.57</b>	Washington County	-	2.8599	0.0663	2.9262
	City of Sherwood	-	3.1822	-	3.1822
	Clean Water Services	-	-	-	-
	Metro	-	0.1893	0.3820	0.5713
	NW Regional ESD	0.1485	-	-	0.1485
	Port of Portland	-	0.0677	-	0.0677
	Portland Community College	0.2730	-	0.3560	0.6290
	Sherwood School District	6.1442	-	3.5037	9.6479
	TRI-Met	-	-	-	-
	Tualatin Soil & Water District	-	0.0710	-	0.0710
	Tualatin Valley Fire & Rescue	-	1.9219	0.1337	2.0556
	Urban Renewal - Sherwood	-	0.4385	-	0.4385
	<b>Total Tax Rate</b>		<b>6.5657</b>	<b>8.7305</b>	<b>4.4417</b>

Assessed Value \$32,238,986

## 2023-24 Washington County Tax Rate Detail

(for Code Areas containing Real Market Value)

Tax Code	District	School	Government	Unlimited	Total	
<b>088.60</b>	Washington County	-	2.8599	0.0663	2.9262	
	City of Sherwood	-	3.1822	-	3.1822	
	Clean Water Services	-	-	-	-	
	Metro	-	0.1893	0.3820	0.5713	
	NW Regional ESD	0.1485	-	-	0.1485	
	Port of Portland	-	0.0677	-	0.0677	
	Portland Community College	0.2730	-	0.3560	0.6290	
	Sherwood School District	6.1442	-	3.5037	9.6479	
	Tri-Met	-	-	-	-	
	Tualatin Soil & Water District	-	0.0710	-	0.0710	
	Tualatin Valley Fire & Rescue	-	1.9219	0.1337	2.0556	
	Urban Renewal - Sherwood	-	0.4385	-	0.4385	
	<b>Total Tax Rate</b>		<b>6.5657</b>	<b>8.7305</b>	<b>4.4417</b>	<b>19.7379</b>
	<i>Assessed Value</i>	<i>\$16,000</i>				
<b>088.61</b>	Washington County	-	2.8599	0.0663	2.9262	
	City of Sherwood	-	3.1822	-	3.1822	
	Clean Water Services	-	-	-	-	
	Metro	-	0.1893	0.3820	0.5713	
	NW Regional ESD	0.1485	-	-	0.1485	
	Port of Portland	-	0.0677	-	0.0677	
	Portland Community College	0.2730	-	0.3560	0.6290	
	Sherwood School District	6.1442	-	3.5037	9.6479	
	Tualatin Soil & Water District	-	0.0710	-	0.0710	
	Tualatin Valley Fire & Rescue	-	1.9219	0.1337	2.0556	
	Urban Renewal - Sherwood	-	0.4385	-	0.4385	
	<b>Total Tax Rate</b>		<b>6.5657</b>	<b>8.7305</b>	<b>4.4417</b>	<b>19.7379</b>
		<i>Assessed Value</i>	<i>\$35,000</i>			
<b>088.62</b>	Washington County	-	2.8599	0.0663	2.9262	
	City of Sherwood	-	3.1822	-	3.1822	
	Clean Water Services	-	-	-	-	
	Metro	-	0.1893	0.3820	0.5713	
	NW Regional ESD	0.1485	-	-	0.1485	
	Port of Portland	-	0.0677	-	0.0677	
	Portland Community College	0.2730	-	0.3560	0.6290	
	Sherwood School District	6.1442	-	3.5037	9.6479	
	Tri-Met	-	-	-	-	
	Tualatin Soil & Water District	-	0.0710	-	0.0710	
	Tualatin Valley Fire & Rescue	-	1.9219	0.1337	2.0556	
	Urban Road Maintenance	-	0.1862	-	0.1862	
	Urban Renewal - Sherwood	-	0.4979	-	0.4979	
<b>Total Tax Rate</b>		<b>6.5657</b>	<b>8.9761</b>	<b>4.4417</b>	<b>19.9835</b>	
	<i>Assessed Value</i>	<i>\$7,900</i>				

## 2023-24 Washington County Tax Rate Detail

(for Code Areas containing Real Market Value)

Tax Code	District	School	Government	Unlimited	Total	
<b>088.64</b>	Washington County	-	2.8599	0.0663	2.9262	
	City of Sherwood	-	3.1822	-	3.1822	
	Clean Water Services	-	-	-	-	
	NW Regional ESD	0.1485	-	-	0.1485	
	Port of Portland	-	0.0677	-	0.0677	
	Portland Community College	0.2730	-	0.3560	0.6290	
	Sherwood School District	6.1442	-	3.5037	9.6479	
	Tri-Met	-	-	-	-	
	Tualatin Soil & Water District	-	0.0710	-	0.0710	
	Tualatin Valley Fire & Rescue	-	1.9219	0.1337	2.0556	
	Urban Renewal - Sherwood	-	0.4352	-	0.4352	
	<b>Total Tax Rate</b>		<b>6.5657</b>	<b>8.5379</b>	<b>4.0597</b>	<b>19.1633</b>
<i>Assessed Value</i>		<i>\$58,000</i>				
<b>101.01</b>	Washington County	-	2.6209	0.0663	2.6872	
	City of Wilsonville	-	2.3889	-	2.3889	
	Metro	-	0.1877	0.3820	0.5697	
	NW Regional ESD	0.1243	-	-	0.1243	
	Port of Portland	-	0.0664	-	0.0664	
	Portland Community College	0.2429	-	0.3560	0.5989	
	Tualatin Soil & Water District	-	0.0632	-	0.0632	
	Tualatin Valley Fire & Rescue	-	1.8926	0.1337	2.0263	
	West Linn School District	6.1195	-	2.9472	9.0667	
	Urban Renewal - Wilsonville	-	0.8690	-	0.8690	
	<b>Total Tax Rate</b>		<b>6.4867</b>	<b>8.0887</b>	<b>3.8852</b>	<b>18.4606</b>
	<i>Assessed Value</i>		<i>\$49,530</i>			
<b>101.02</b>	Washington County	-	2.9384	0.0663	3.0047	
	Clackamas ESD	0.3687	-	-	0.3687	
	Metro	-	0.1926	0.3820	0.5746	
	Port of Portland	-	0.0701	-	0.0701	
	Portland Community College	0.2828	-	0.3560	0.6388	
	Tri-Met	-	-	-	-	
	Tualatin Soil & Water District	-	0.0735	-	0.0735	
	Tualatin Valley Fire & Rescue	-	1.9752	0.1337	2.1089	
	West Linn School District	6.3684	-	2.9472	9.3156	
	<b>Total Tax Rate</b>		<b>7.0199</b>	<b>5.2498</b>	<b>3.8852</b>	<b>16.1549</b>
	<i>Assessed Value</i>		<i>\$25,722,802</i>			



## 2023-24 Washington County Tax Rate Detail

*(for Code Areas containing Real Market Value)*

Tax Code	District	School	Government	Unlimited	Total
101.03	Washington County	-	2.6209	0.0663	2.6872
	City of Wilsonville	-	2.3889	-	2.3889
	Clackamas ESD	0.3526	-	-	0.3526
	Metro	-	0.1877	0.3820	0.5697
	Port of Portland	-	0.0664	-	0.0664
	Portland Community College	0.2429	-	0.3560	0.5989
	Tualatin Soil & Water District	-	0.0632	-	0.0632
	Tualatin Valley Fire & Rescue	-	1.8926	0.1337	2.0263
	West Linn School District	6.1195	-	2.9472	9.0667
	Urban Renewal - Wilsonville	-	0.8556	-	0.8556
	<b>Total Tax Rate</b>		<b>6.7150</b>	<b>8.0753</b>	<b>3.8852</b>

*Assessed Value* \$88,268,326

101.04	Washington County	-	2.9384	0.0663	3.0047
	Clackamas ESD	0.3687	-	-	0.3687
	Metro	-	0.1926	0.3820	0.5746
	Port of Portland	-	0.0701	-	0.0701
	Portland Community College	0.2828	-	0.3560	0.6388
	Tualatin Soil & Water District	-	0.0735	-	0.0735
	Tualatin Valley Fire & Rescue	-	1.9752	0.1337	2.1089
	West Linn School District	6.3684	-	2.9472	9.3156
	<b>Total Tax Rate</b>		<b>7.0199</b>	<b>5.2498</b>	<b>3.8852</b>

*Assessed Value* \$1,434,805

101.05	Washington County	-	2.6209	0.0663	2.6872
	City of Wilsonville	-	2.3889	-	2.3889
	Clackamas ESD	0.3526	-	-	0.3526
	Metro	-	0.1877	0.3820	0.5697
	Port of Portland	-	0.0664	-	0.0664
	Portland Community College	0.2429	-	0.3560	0.5989
	Tri-Met	-	-	-	-
	Tualatin Soil & Water District	-	0.0632	-	0.0632
	Tualatin Valley Fire & Rescue	-	1.8926	0.1337	2.0263
	West Linn School District	6.1195	-	2.9472	9.0667
	Urban Renewal - Wilsonville	-	0.8556	-	0.8556
<b>Total Tax Rate</b>		<b>6.7150</b>	<b>8.0753</b>	<b>3.8852</b>	<b>18.6755</b>

*Assessed Value* \$388,985

## 2023-24 Washington County Tax Rate Detail

(for Code Areas containing Real Market Value)

Tax Code	District	School	Government	Unlimited	Total
<b>104.17</b>	Washington County	-	2.9384	0.0663	3.0047
	City of Portland	-	8.1579	0.3864	8.5443
	Metro	-	0.1893	0.3694	0.5587
	Multnomah ESD	0.4413	-	-	0.4413
	Port of Portland	-	0.0678	-	0.0678
	Portland Community College	0.2738	-	0.3457	0.6195
	Portland School District	7.0959	-	2.3130	9.4089
	Portland Special Levy	-	-	-	-
	Tri-Met	-	-	-	-
	Tualatin Soil & Water District	-	0.0735	-	0.0735
	Urban Renewal - Portland	-	0.5690	-	0.5690
	<b>Total Tax Rate</b>		<b>7.8110</b>	<b>11.9959</b>	<b>3.4808</b>
<i>Assessed Value</i>		<i>\$859,799</i>			
<b>104.18</b>	Washington County	-	2.9384	0.0663	3.0047
	City of Portland	-	8.1579	0.3864	8.5443
	Metro	-	0.1893	0.3694	0.5587
	Multnomah ESD	0.4413	-	-	0.4413
	Port of Portland	-	0.0678	-	0.0678
	Portland Community College	0.2738	-	0.3457	0.6195
	Portland School District	7.0959	-	2.3130	9.4089
	Portland Special Levy	-	-	-	-
	Tri-Met	-	-	-	-
	Tualatin Soil & Water District	-	0.0735	-	0.0735
	Tualatin Valley Water District	-	-	-	-
	Urban Renewal - Portland	-	0.5690	-	0.5690
<b>Total Tax Rate</b>		<b>7.8110</b>	<b>11.9959</b>	<b>3.4808</b>	<b>23.2877</b>
<i>Assessed Value</i>		<i>\$84,886,340</i>			
<b>104.21</b>	Washington County	-	2.9384	0.0663	3.0047
	Clean Water Services	-	-	-	-
	Enhanced Sheriff Patrol	-	1.4665	-	1.4665
	Metro	-	0.1926	0.3820	0.5746
	Multnomah ESD	0.4576	-	-	0.4576
	Port of Portland	-	0.0701	-	0.0701
	Portland Community College	0.2828	-	0.3560	0.6388
	Portland School District	7.2681	-	2.3828	9.6509
	Tri-Met	-	-	-	-
	Tualatin Hills Park & Recreation	-	1.3073	0.2684	1.5757
	Tualatin Soil & Water District	-	0.0735	-	0.0735
	Tualatin Valley Fire & Rescue	-	1.9752	0.1337	2.1089
	Urban Road Maintenance	-	0.2456	-	0.2456
	West Slope Water District	-	-	-	-
	<b>Total Tax Rate</b>		<b>8.0085</b>	<b>8.2692</b>	<b>3.5892</b>
<i>Assessed Value</i>		<i>\$149,641,277</i>			

## 2023-24 Washington County Tax Rate Detail

(for Code Areas containing Real Market Value)

Tax Code	District	School	Government	Unlimited	Total
<b>104.23</b>	Washington County	-	2.8528	0.0663	2.9191
	City of Beaverton	-	4.4421	0.1863	4.6284
	Clean Water Services	-	-	-	-
	Metro	-	0.1890	0.3820	0.5710
	Multnomah ESD	0.4576	-	-	0.4576
	Port of Portland	-	0.0675	-	0.0675
	Portland Community College	0.2721	-	0.3560	0.6281
	Portland School District	7.2681	-	2.3828	9.6509
	Tri-Met	-	-	-	-
	Tualatin Hills Park & Recreation	-	1.2570	0.2684	1.5254
	Tualatin Soil & Water District	-	0.0708	-	0.0708
	Tualatin Valley Fire & Rescue	-	1.9173	0.1337	2.0510
	Urban Renewal - Beaverton	-	0.3893	-	0.3893
	<b>Total Tax Rate</b>		<b>7.9978</b>	<b>11.1858</b>	<b>3.7755</b>
<i>Assessed Value</i>		<i>\$48,000</i>			
<b>104.24</b>	Washington County	-	2.8528	0.0663	2.9191
	City of Beaverton	-	4.4421	0.1863	4.6284
	Clean Water Services	-	-	-	-
	Metro	-	0.1890	0.3820	0.5710
	Multnomah ESD	0.4576	-	-	0.4576
	Port of Portland	-	0.0675	-	0.0675
	Portland Community College	0.2721	-	0.3560	0.6281
	Portland School District	7.2681	-	2.3828	9.6509
	Tri-Met	-	-	-	-
	Tualatin Hills Park & Recreation	-	1.2570	0.2684	1.5254
	Tualatin Soil & Water District	-	0.0708	-	0.0708
	Tualatin Valley Fire & Rescue	-	1.9173	0.1337	2.0510
	Tualatin Valley Water District	-	-	-	-
	Urban Renewal - Beaverton	-	0.3893	-	0.3893
<b>Total Tax Rate</b>		<b>7.9978</b>	<b>11.1858</b>	<b>3.7755</b>	<b>22.9591</b>
<i>Assessed Value</i>		<i>\$244,840</i>			
<b>104.25</b>	Washington County	-	2.8528	0.0663	2.9191
	City of Beaverton	-	4.4421	0.1863	4.6284
	Clean Water Services	-	-	-	-
	Metro	-	0.1890	0.3820	0.5710
	Multnomah ESD	0.4576	-	-	0.4576
	Port of Portland	-	0.0675	-	0.0675
	Portland Community College	0.2721	-	0.3560	0.6281
	Portland School District	7.2681	-	2.3828	9.6509
	Tri-Met	-	-	-	-
	Tualatin Hills Park & Recreation	-	1.2570	0.2684	1.5254
	Tualatin Soil & Water District	-	0.0708	-	0.0708
	Tualatin Valley Fire & Rescue	-	1.9173	0.1337	2.0510
	West Slope Water District	-	-	-	-
	Urban Renewal - Beaverton	-	0.3893	-	0.3893
<b>Total Tax Rate</b>		<b>7.9978</b>	<b>11.1858</b>	<b>3.7755</b>	<b>22.9591</b>
<i>Assessed Value</i>		<i>\$193,716,066</i>			

## 2023-24 Washington County Tax Rate Detail

(for Code Areas containing Real Market Value)

Tax Code	District	School	Government	Unlimited	Total
<b>117.02</b>	Washington County	-	2.9384	0.0663	3.0047
	NW Regional ESD	0.1538	-	-	0.1538
	Port of Portland	-	0.0701	-	0.0701
	Portland Community College	0.2828	-	0.3560	0.6388
	Scappoose School District	4.9725	-	1.3789	6.3514
	Tualatin Soil & Water District	-	0.0735	-	0.0735
<b>Total Tax Rate</b>		<b>5.4091</b>	<b>3.0820</b>	<b>1.8012</b>	<b>10.2923</b>

*Assessed Value* \$8,833,501

<b>511.01</b>	Washington County	-	2.9384	0.0663	3.0047
	City of Gaston	-	6.6146	-	6.6146
	Gaston Rural Fire District	-	1.7621	-	1.7621
	Gaston School District	5.0494	-	1.8743	6.9237
	NW Regional ESD	0.1538	-	-	0.1538
	Port of Portland	-	0.0701	-	0.0701
	Portland Community College	0.2828	-	0.3560	0.6388
	Tualatin Soil & Water District	-	0.0735	-	0.0735
<b>Total Tax Rate</b>		<b>5.4860</b>	<b>11.4587</b>	<b>2.2966</b>	<b>19.2413</b>

*Assessed Value* \$44,360

<b>511.02</b>	Washington County	-	2.9384	0.0663	3.0047
	Forest Grove Rural Fire District	-	1.2766	-	1.2766
	Gaston School District	5.0494	-	1.8743	6.9237
	NW Regional ESD	0.1538	-	-	0.1538
	Port of Portland	-	0.0701	-	0.0701
	Portland Community College	0.2828	-	0.3560	0.6388
	Tualatin Soil & Water District	-	0.0735	-	0.0735
<b>Total Tax Rate</b>		<b>5.4860</b>	<b>4.3586</b>	<b>2.2966</b>	<b>12.1412</b>

*Assessed Value* \$106,920

## 2023-24 Washington County Tax Rate Detail

(for Code Areas containing Real Market Value)

Tax Code	District	School	Government	Unlimited	Total
<b>511.03</b>	Washington County	-	2.9384	0.0663	3.0047
	Gaston Rural Fire District	-	1.7621	-	1.7621
	Gaston School District	5.0494	-	1.8743	6.9237
	NW Regional ESD	0.1538	-	-	0.1538
	Port of Portland	-	0.0701	-	0.0701
	Portland Community College	0.2828	-	0.3560	0.6388
	Tualatin Soil & Water District	-	0.0735	-	0.0735
<b>Total Tax Rate</b>		<b>5.4860</b>	<b>4.8441</b>	<b>2.2966</b>	<b>12.6267</b>
<i>Assessed Value</i>		<i>\$218,066,848</i>			
<b>511.05</b>	Washington County	-	2.9384	0.0663	3.0047
	Gaston Rural Fire District	-	1.7621	-	1.7621
	Gaston School District	5.0494	-	1.8743	6.9237
	NW Regional ESD	0.1538	-	-	0.1538
	Port of Portland	-	0.0701	-	0.0701
	Portland Community College	0.2828	-	0.3560	0.6388
	Tualatin Soil & Water District	-	0.0735	-	0.0735
<b>Total Tax Rate</b>		<b>5.4860</b>	<b>4.8441</b>	<b>2.2966</b>	<b>12.6267</b>
<i>Assessed Value</i>		<i>\$1,150,190</i>			
<b>511.06</b>	Washington County	-	2.9384	0.0663	3.0047
	Gaston School District	5.0494	-	1.8743	6.9237
	NW Regional ESD	0.1538	-	-	0.1538
	Port of Portland	-	0.0701	-	0.0701
	Portland Community College	0.2828	-	0.3560	0.6388
	Tualatin Soil & Water District	-	0.0735	-	0.0735
	<b>Total Tax Rate</b>		<b>5.4860</b>	<b>3.0820</b>	<b>2.2966</b>
<i>Assessed Value</i>		<i>\$619,280</i>			

## 2023-24 Washington County Tax Rate Detail

(for Code Areas containing Real Market Value)

Tax Code	District	School	Government	Unlimited	Total
<b>511.07</b>	Washington County	-	2.9384	0.0663	3.0047
	Gaston School District	5.0494	-	1.8743	6.9237
	NW Regional ESD	0.1538	-	-	0.1538
	Port of Portland	-	0.0701	-	0.0701
	Portland Community College	0.2828	-	0.3560	0.6388
	Tualatin Soil & Water District	-	0.0735	-	0.0735
<b>Total Tax Rate</b>		<b>5.4860</b>	<b>3.0820</b>	<b>2.2966</b>	<b>10.8646</b>
<i>Assessed Value</i>		<i>\$3,563,125</i>			
<b>511.08</b>	Washington County	-	2.9384	0.0663	3.0047
	Clean Water Services	-	-	-	-
	Gaston Rural Fire District	-	1.7621	-	1.7621
	Gaston School District	5.0494	-	1.8743	6.9237
	NW Regional ESD	0.1538	-	-	0.1538
	Port of Portland	-	0.0701	-	0.0701
	Portland Community College	0.2828	-	0.3560	0.6388
	Tualatin Soil & Water District	-	0.0735	-	0.0735
<b>Total Tax Rate</b>		<b>5.4860</b>	<b>4.8441</b>	<b>2.2966</b>	<b>12.6267</b>
<i>Assessed Value</i>		<i>\$0</i>			
<b>511.09</b>	Washington County	-	2.9384	0.0663	3.0047
	City of Gaston	-	6.6146	-	6.6146
	Clean Water Services	-	-	-	-
	Gaston Rural Fire District	-	1.7621	-	1.7621
	Gaston School District	5.0494	-	1.8743	6.9237
	NW Regional ESD	0.1538	-	-	0.1538
	Port of Portland	-	0.0701	-	0.0701
	Portland Community College	0.2828	-	0.3560	0.6388
	Tualatin Soil & Water District	-	0.0735	-	0.0735
<b>Total Tax Rate</b>		<b>5.4860</b>	<b>11.4587</b>	<b>2.2966</b>	<b>19.2413</b>
<i>Assessed Value</i>		<i>\$42,569,683</i>			

## 2023-24 Tax Rates by Code Area

City	Code Area	School (Operating)	General Gov (Operating)	Excluded From Limitation	Tax Rate Total
	001.03	5.4115	5.2498	2.9087	13.5700
	001.04	5.4115	5.0572	2.5267	12.9954
	001.06	5.4115	5.0572	2.5267	12.9954
	001.07	5.4115	6.7693	2.5267	14.7075
Hillsboro	001.12	5.4115	8.6611	2.7750	16.8476
	001.13	5.4115	6.9619	2.9087	15.2821
	001.15	5.4115	6.9619	2.9087	15.2821
Hillsboro	001.16	5.4115	8.4685	2.3930	16.2730
Hillsboro	001.17	5.4115	8.6611	2.7750	16.8476
Hillsboro	001.19	5.4115	8.6611	2.7750	16.8476
	001.20	5.4115	5.2498	2.9087	13.5700
	001.23	5.4115	5.0572	2.5267	12.9954
	001.24	5.4115	5.0572	2.5267	12.9954
	001.25	5.4115	5.0572	2.5267	12.9954
	001.26	5.4115	3.0820	2.3930	10.8865
	001.27	5.4115	6.9619	2.9087	15.2821
	001.28	5.4115	6.9619	2.9087	15.2821
Hillsboro	001.34	5.4115	9.9684	3.0434	18.4233
	001.36	5.4115	8.2692	3.1771	16.8578
	001.37	5.4115	8.2692	3.1771	16.8578
Hillsboro	001.39	5.4115	9.9684	3.0434	18.4233
	001.41	5.4115	3.0820	2.3930	10.8865
	001.44	5.4115	5.0572	2.5267	12.9954
North Plains	001.49	5.4115	7.2284	2.5267	15.1666
North Plains	001.50	5.4115	7.2284	2.5267	15.1666
Hillsboro	001.53	5.4115	8.6611	2.7750	16.8476
North Plains	001.54	5.4115	7.2284	2.5267	15.1666
Hillsboro	001.58	5.4115	8.6611	2.7750	16.8476
Hillsboro	001.61	5.4115	8.6611	2.7750	16.8476
Hillsboro	007.01	5.4115	8.6611	2.7750	16.8476
	007.02	5.4115	4.1357	2.3930	11.9402

## 2023-24 Tax Rates by Code Area

City	Code Area	School (Operating)	General Gov (Operating)	Excluded From Limitation	Tax Rate Total
	007.03	5.4115	4.3586	2.3930	12.1631
	007.04	5.4115	4.3586	2.3930	12.1631
	007.05	5.4115	4.8441	2.3930	12.6486
Hillsboro	007.06	5.4115	10.1276	2.7750	18.3141
Hillsboro	007.08	5.4115	10.3732	2.7750	18.5597
	007.10	5.4115	3.2746	2.7750	11.4611
	007.11	5.4115	6.0404	2.7750	14.2269
	007.12	5.4115	5.0572	2.5267	12.9954
	007.13	5.4115	5.1351	2.8290	13.3756
	007.16	5.4115	6.9619	2.9087	15.2821
	007.17	5.4115	6.7693	2.5267	14.7075
	007.18	5.4115	4.3283	2.7750	12.5148
Cornelius	007.19	5.4115	7.7452	2.7750	15.9317
	007.20	5.4115	5.2498	2.9087	13.5700
	007.21	5.4115	5.2498	2.9087	13.5700
	007.22	5.4115	5.0572	2.5267	12.9954
	007.23	5.4115	4.3283	2.7750	12.5148
	007.25	5.4115	4.1357	2.3930	11.9402
Cornelius	007.26	5.4115	7.5526	2.3930	15.3571
	007.27	5.4115	5.0572	2.5267	12.9954
Cornelius	007.28	5.4115	7.5526	2.3930	15.3571
Cornelius	007.29	5.4115	7.7452	2.7750	15.9317
Hillsboro	007.30	5.4115	8.6611	2.7750	16.8476
Hillsboro	007.31	5.4115	8.4685	2.3930	16.2730
	007.32	5.4115	6.9619	2.9087	15.2821
	007.33	5.4115	6.7693	2.5267	14.7075
Hillsboro	007.34	5.4115	8.4685	2.3930	16.2730
Hillsboro	007.42	5.4115	8.6611	2.7750	16.8476
	007.44	5.4115	5.2498	2.9087	13.5700
Hillsboro	007.45	5.4115	8.6611	2.7750	16.8476
	007.46	5.4115	5.2498	2.9087	13.5700



## 2023-24 Tax Rates by Code Area

City	Code Area	School (Operating)	General Gov (Operating)	Excluded From Limitation	Tax Rate Total
	007.47	5.4115	5.0572	2.5267	12.9954
	007.48	5.4115	5.0572	2.5267	12.9954
Hillsboro	007.49	5.4115	8.6611	2.7750	16.8476
Hillsboro	007.50	5.4115	8.4685	2.3930	16.2730
Cornelius	007.52	5.4115	9.7204	2.9087	18.0406
Hillsboro	007.53	5.4115	8.4685	2.3930	16.2730
	007.55	5.4115	6.0404	2.7750	14.2269
Cornelius	007.56	5.4115	7.7452	2.7750	15.9317
Cornelius	007.57	5.4115	7.7452	2.7750	15.9317
Hillsboro	007.59	5.4115	8.6611	2.7750	16.8476
Banks	013.06	5.4518	9.6051	2.6574	17.7143
	013.07	5.4518	5.1351	2.6574	13.2443
Banks	013.08	5.4518	9.6051	2.6574	17.7143
Banks	013.09	5.4518	9.6051	2.6574	17.7143
	013.10	5.4518	3.0820	2.2214	10.7552
	013.11	5.4518	3.0820	2.2214	10.7552
	013.12	5.4518	4.3586	2.2214	12.0318
	013.13	5.4518	5.0572	2.3551	12.8641
	013.14	5.4518	5.1351	2.6574	13.2443
	013.15	5.4518	5.1351	2.6574	13.2443
	013.16	5.4518	4.3586	2.2214	12.0318
	013.17	5.4518	4.1357	2.2214	11.8089
Banks	013.19	5.4518	9.6051	2.6574	17.7143
Banks	013.20	5.4518	7.5520	2.2214	15.2252
	013.21	5.4518	4.3586	2.2214	12.0318
Banks	013.25	5.4518	9.6051	2.6574	17.7143
	015.01	5.3508	3.0820	3.8589	12.2917
	015.02	5.3508	3.0820	3.8589	12.2917
	015.03	5.3508	4.3586	3.8589	13.5683
	015.04	5.3508	4.3283	4.2409	13.9200
	015.05	5.3508	4.1357	3.8589	13.3454

## 2023-24 Tax Rates by Code Area

City	Code Area	School (Operating)	General Gov (Operating)	Excluded From Limitation	Tax Rate Total
	015.06	5.3508	4.8441	3.8589	14.0538
	015.07	5.3508	5.1351	4.2949	14.7808
Cornelius	015.08	5.3508	7.5526	3.8589	16.7623
	015.09	5.3508	6.2633	4.2409	15.8550
	015.10	5.3508	4.5512	4.2409	14.1429
	015.11	5.3508	6.0404	4.2409	15.6321
Cornelius	015.12	5.3508	7.7452	4.2409	17.3369
Forest Grove	015.13	5.3508	8.9874	3.8589	18.1971
	015.14	5.3508	6.0707	3.8589	15.2804
	015.15	5.3508	4.5512	4.2409	14.1429
	015.16	5.3508	5.8478	3.8589	15.0575
	015.17	5.3508	4.5512	4.2409	14.1429
Forest Grove	015.18	5.3508	9.1800	4.2409	18.7717
Forest Grove	015.19	5.3508	9.1800	4.2409	18.7717
	015.20	5.3508	6.2633	4.2409	15.8550
	015.21	5.3508	6.0707	3.8589	15.2804
Forest Grove	015.22	5.3508	9.1800	4.2409	18.7717
	015.23	5.3508	4.1357	3.8589	13.3454
Forest Grove	015.24	5.3508	8.9874	3.8589	18.1971
Forest Grove	015.25	5.3508	8.9874	3.8589	18.1971
	015.26	5.3508	4.8441	3.8589	14.0538
	015.27	5.3508	4.3586	3.8589	13.5683
	015.28	5.3508	4.3283	4.2409	13.9200
Cornelius	015.29	5.3508	7.7452	4.2409	17.3369
	015.31	5.3508	4.3586	3.8589	13.5683
Forest Grove	015.33	5.3508	9.1800	4.2409	18.7717
Cornelius	015.38	5.3508	7.7452	4.2409	17.3369
Rivergrove	017.01	6.7622	5.2498	3.8071	15.8191
Tualatin	017.02	6.7558	7.5227	4.6491	18.9276
Tualatin	017.03	6.7558	7.5227	4.6491	18.9276
Rivergrove	017.04	6.7622	5.2498	3.8071	15.8191

## 2023-24 Tax Rates by Code Area

City	Code Area	School (Operating)	General Gov (Operating)	Excluded From Limitation	Tax Rate Total
	017.05	6.7622	6.9619	3.8071	17.5312
	017.06	6.7622	6.9619	3.8071	17.5312
Lake Oswego	017.07	6.7622	8.2449	3.8874	18.8945
Lake Oswego	017.09	6.7622	8.4905	3.8874	19.1401
Tigard	023.02	6.4258	7.9503	2.6513	17.0274
	023.04	6.4258	5.1472	2.3157	13.8887
Tualatin	023.05	6.3764	5.6805	3.4060	15.4629
	023.06	6.4258	5.1472	2.3157	13.8887
Tigard	023.08	6.4258	7.9503	2.6513	17.0274
	023.11	6.4258	8.3592	2.9661	17.7511
Tigard	023.12	6.4258	8.1429	3.0333	17.6020
Tigard	023.13	6.4258	8.1429	3.0333	17.6020
	023.14	6.4258	5.3398	2.6977	14.4633
	023.16	6.4258	5.3398	2.6977	14.4633
	023.17	6.4258	5.3398	2.6977	14.4633
Tualatin	023.19	6.3764	7.6557	3.5397	17.5718
	023.23	6.4258	7.0519	2.6977	16.1754
	023.24	6.4258	7.0519	2.6977	16.1754
Tualatin	023.25	6.3764	7.6557	3.5397	17.5718
Portland	023.60	6.4168	11.8276	2.9275	21.1719
Beaverton	023.61	6.4258	9.9578	2.8840	19.2676
	023.64	6.4258	7.0519	2.6977	16.1754
Tigard	023.66	6.4258	8.1429	3.0333	17.6020
Tualatin	023.70	6.3764	7.9013	3.5397	17.8174
Tigard	023.73	6.4258	8.1429	3.0333	17.6020
Tigard	023.74	6.2545	8.3142	3.0333	17.6020
Tigard	023.75	6.4258	8.1429	3.0333	17.6020
Tualatin	023.76	6.3764	7.6557	3.5397	17.5718
	023.78	6.4258	7.0519	2.6977	16.1754
Tigard	023.79	6.2545	10.0263	3.0333	19.3141
Tigard	023.80	6.4258	8.1429	3.0333	17.6020

## 2023-24 Tax Rates by Code Area

City	Code Area	School (Operating)	General Gov (Operating)	Excluded From Limitation	Tax Rate Total
Tigard	023.81	6.4258	8.1429	3.0333	17.6020
Tigard	023.82	6.4258	8.1429	3.0333	17.6020
Tigard	023.83	6.4258	6.1677	2.8996	15.4931
King City	023.86	6.4258	7.4959	2.6977	16.6194
Durham	023.87	6.4258	5.8325	2.6977	14.9560
Tigard	023.89	6.4258	8.3885	3.0333	17.8476
	023.90	6.4258	5.0767	2.5640	14.0665
King City	023.92	6.4258	7.4959	2.6977	16.6194
Tigard	023.93	6.4258	8.1429	3.0333	17.6020
Tualatin	023.95	6.3764	7.6557	3.5397	17.5718
	029.02	5.4115	5.0572	2.5267	12.9954
	029.04	5.4115	5.2498	2.9087	13.5700
	029.05	5.4115	5.0572	2.5267	12.9954
	029.06	5.4115	5.0572	2.5267	12.9954
Hillsboro	029.07	5.4115	10.3732	2.7750	18.5597
	029.09	5.4115	5.0572	2.5267	12.9954
Hillsboro	029.10	5.4115	8.6611	2.7750	16.8476
Hillsboro	029.12	5.4115	8.4685	2.3930	16.2730
Hillsboro	029.13	5.4115	8.6611	2.7750	16.8476
Hillsboro	029.14	5.4115	8.6611	2.7750	16.8476
	029.15	5.4115	5.2498	2.9087	13.5700
	029.17	5.4115	6.9619	2.9087	15.2821
	029.20	5.4115	6.9619	2.9087	15.2821
	029.21	5.4115	5.2498	2.9087	13.5700
	029.24	5.4115	3.2746	2.7750	11.4611
	029.26	5.4115	6.9619	2.9087	15.2821
Hillsboro	029.28	5.4115	10.6363	2.9087	18.9565
	029.29	5.4115	8.2692	3.1771	16.8578
Hillsboro	029.32	5.4115	8.6611	2.7750	16.8476
	039.02	5.4115	5.0572	2.5267	12.9954
	039.03	5.4115	5.0572	2.5267	12.9954

## 2023-24 Tax Rates by Code Area

City	Code Area	School (Operating)	General Gov (Operating)	Excluded From Limitation	Tax Rate Total
	039.04	5.4115	5.2498	2.9087	13.5700
Beaverton	039.05	5.4115	9.8678	3.0950	18.3743
	039.06	5.4115	5.0572	2.5267	12.9954
	039.07	5.4115	5.2498	2.9087	13.5700
	039.08	5.4115	5.0572	2.5267	12.9954
	039.09	5.4115	5.0572	2.5267	12.9954
Hillsboro	039.11	5.4115	9.9684	3.0434	18.4233
	039.12	5.4115	6.5571	3.1771	15.1457
	039.13	5.4115	5.5460	2.5267	13.4842
	039.14	5.4115	6.5571	3.1771	15.1457
	039.15	5.4115	6.3645	2.7951	14.5711
	039.17	5.4115	8.2692	3.1771	16.8578
	039.19	5.4115	6.5571	3.1771	15.1457
	046.01	5.2411	3.0820	1.8338	10.1569
	046.05	5.2411	5.0572	1.9675	12.2658
	046.06	5.2411	5.0572	1.9675	12.2658
	049.03	5.4487	3.0820	2.0371	10.5678
	049.05	5.4487	3.0820	2.0371	10.5678
	049.06	5.4487	5.1351	2.4731	13.0569
	050.93	6.3796	8.2692	3.3918	18.0406
Tigard	050.94	6.3796	8.0529	3.4590	17.8915
	051.01	8.0085	6.9634	3.3208	18.2927
	051.02	6.3796	6.9634	3.1234	16.4664
	051.04	6.3796	6.9634	3.1234	16.4664
	051.05	6.3796	6.9634	3.1234	16.4664
	051.06	6.3796	8.2707	3.3918	18.0421
Hillsboro	051.07	6.3796	9.9684	3.2581	19.6061
	051.08	6.3796	6.9634	3.1234	16.4664
	051.11	8.0085	8.2707	3.5892	19.8684
	051.31	6.3796	5.2498	3.1234	14.7528
Tigard	051.34	6.3796	8.0529	3.4590	17.8915

## 2023-24 Tax Rates by Code Area

City	Code Area	School (Operating)	General Gov (Operating)	Excluded From Limitation	Tax Rate Total
Tigard	051.35	6.3796	9.3602	3.7274	19.4672
Tigard	051.36	6.3796	7.8603	3.0770	17.3169
	051.41	6.3796	6.5571	3.3918	16.3285
	051.42	6.3796	6.5571	3.3918	16.3285
Tigard	051.44	6.3796	8.0529	3.4590	17.8915
Hillsboro	051.47	6.3796	9.9684	3.2581	19.6061
	051.50	6.3796	8.2692	3.3918	18.0406
Beaverton	051.51	6.3796	11.1751	3.5781	21.1328
	051.52	6.3796	6.5571	3.3918	16.3285
	051.54	6.3796	5.2498	3.1234	14.7528
	051.56	6.3796	5.2498	3.1234	14.7528
	051.57	6.3796	6.5571	3.3918	16.3285
Beaverton	051.58	6.3796	11.1751	3.5781	21.1328
Beaverton	051.59	6.3796	10.9825	3.1961	20.5582
Beaverton	051.60	6.3796	9.8678	3.3097	19.5571
Beaverton	051.61	6.3796	9.8678	3.3097	19.5571
Beaverton	051.62	6.3796	11.1751	3.5781	21.1328
	051.63	6.3796	6.5571	3.3918	16.3285
	051.64	6.3796	8.2692	3.3918	18.0406
Hillsboro	051.69	6.3796	8.6611	2.9897	18.0304
	051.71	6.3796	8.2692	3.3918	18.0406
Tigard	051.73	6.3796	8.0529	3.4590	17.8915
	051.76	6.3796	5.2498	3.1234	14.7528
	051.78	6.3796	6.9619	3.1234	16.4649
Beaverton	051.79	6.3796	9.8678	3.3097	19.5571
Hillsboro	051.81	6.3796	8.6611	2.9897	18.0304
	051.85	6.3796	8.0529	3.4590	17.8915
Beaverton	051.90	6.3796	11.1751	3.5781	21.1328
Beaverton	051.91	6.3796	11.1751	3.5781	21.1328
Beaverton	051.92	6.3796	11.1751	3.5781	21.1328
Beaverton	051.93	6.3796	9.1999	3.4444	19.0239

## 2023-24 Tax Rates by Code Area

City	Code Area	School (Operating)	General Gov (Operating)	Excluded From Limitation	Tax Rate Total
	052.00	6.3796	6.2940	3.2581	15.9317
	052.01	6.3796	6.2940	3.2581	15.9317
Beaverton	052.06	6.3796	11.1751	3.5781	21.1328
	052.13	6.3796	5.2498	3.1234	14.7528
	052.18	6.3796	6.9619	3.1234	16.4649
Beaverton	052.26	6.3796	11.1751	3.5781	21.1328
Portland	052.28	6.3796	11.6928	3.3890	21.4614
Tigard	052.31	6.3796	6.0777	3.3253	15.7826
Portland	052.35	6.3796	13.0001	3.6574	23.0371
Portland	052.36	6.3796	13.0001	3.6574	23.0371
Portland	052.40	6.3796	11.6928	3.3890	21.4614
Beaverton	052.43	6.3796	11.1751	3.5781	21.1328
	052.44	6.3796	6.3645	3.0098	15.7539
	052.45	6.3796	5.0572	2.7414	14.1782
	052.46	6.3796	5.0572	2.7414	14.1782
	052.48	6.3796	5.0572	2.7414	14.1782
	052.49	6.3796	5.2498	3.1234	14.7528
	052.50	6.3796	7.6145	3.0098	17.0039
	052.51	6.3796	5.2498	3.1234	14.7528
	052.54	6.3796	9.5192	3.3918	19.2906
	052.56	6.3796	7.6145	3.0098	17.0039
	052.57	6.3796	6.3072	2.7414	15.4282
	052.58	6.3796	6.3072	2.7414	15.4282
	052.66	6.3796	9.3266	3.0098	18.7160
Beaverton	052.71	6.3796	9.8678	3.3097	19.5571
Beaverton	052.73	6.3796	9.8678	3.3097	19.5571
Beaverton	052.75	6.3796	11.1751	3.5781	21.1328
	058.02	5.4115	4.1357	2.3930	11.9402
	058.03	5.4115	5.0572	2.5267	12.9954
	058.04	5.4115	4.8441	2.3930	12.6486
	058.05	5.4115	5.0572	2.5267	12.9954

## 2023-24 Tax Rates by Code Area

City	Code Area	School (Operating)	General Gov (Operating)	Excluded From Limitation	Tax Rate Total
Hillsboro	058.06	5.4115	8.6611	2.7750	16.8476
	058.07	5.4115	4.1357	2.3930	11.9402
Hillsboro	058.08	5.4115	8.4685	2.3930	16.2730
	070.02	5.4115	3.0820	2.3930	10.8865
	070.03	5.4115	5.0572	2.5267	12.9954
	070.04	5.4115	3.0820	2.3930	10.8865
	070.05	5.4115	5.0572	2.5267	12.9954
	070.07	5.4115	5.0572	2.5267	12.9954
	070.13	5.4115	5.1351	2.8290	13.3756
North Plains	070.14	5.4115	7.2284	2.5267	15.1666
North Plains	070.15	5.4115	7.2284	2.5267	15.1666
North Plains	070.17	5.4115	5.2532	2.3930	13.0577
North Plains	070.22	5.4115	7.2284	2.5267	15.1666
North Plains	070.23	5.4115	7.2284	2.5267	15.1666
	088.02	6.7489	5.0572	4.0597	15.8658
	088.03	6.7489	5.0572	4.0597	15.8658
	088.04	6.7489	3.0820	3.9260	13.7569
Tualatin	088.07	6.3048	8.2060	5.2837	19.7945
Wilsonville	088.08	5.8287	8.6906	4.4417	18.9610
	088.09	6.7489	6.9619	4.4417	18.1525
Sherwood	088.10	6.5657	8.7305	4.4417	19.7379
	088.11	6.7489	6.9619	4.4417	18.1525
Sherwood	088.12	6.5657	6.7553	4.3080	17.6290
	088.13	6.7489	5.2498	4.4417	16.4404
	088.14	6.7489	5.0572	4.0597	15.8658
Tualatin	088.15	6.3048	7.9604	5.2837	19.5489
Tualatin	088.16	6.3048	5.9852	5.1500	17.4400
	088.17	6.7489	4.9867	4.3080	16.0436
Wilsonville	088.18	5.8287	8.6906	4.4417	18.9610
Sherwood	088.20	6.5657	8.7305	4.4417	19.7379
Sherwood	088.21	6.5657	8.5379	4.0597	19.1633



## 2023-24 Tax Rates by Code Area

City	Code Area	School (Operating)	General Gov (Operating)	Excluded From Limitation	Tax Rate Total
Sherwood	088.22	6.5657	8.5379	4.0597	19.1633
Sherwood	088.24	6.5657	8.7305	4.4417	19.7379
Sherwood	088.25	6.5657	8.7305	4.4417	19.7379
Sherwood	088.26	6.5657	8.5379	4.0597	19.1633
Tualatin	088.28	6.3048	7.9604	5.2837	19.5489
	088.29	6.7489	5.2498	4.4417	16.4404
Sherwood	088.32	6.5657	8.7305	4.4417	19.7379
Sherwood	088.33	6.5657	8.5379	4.0597	19.1633
Wilsonville	088.34	5.8287	8.6906	4.4417	18.9610
Wilsonville	088.38	6.0570	8.6772	4.4417	19.1759
	088.39	5.8287	5.9774	4.0597	15.8658
Wilsonville	088.40	5.8287	8.6906	4.4417	18.9610
	088.41	5.8287	6.1700	4.4417	16.4404
	088.42	5.8287	5.9774	4.0597	15.8658
	088.43	5.8287	6.1700	4.4417	16.4404
Wilsonville	088.44	5.8287	8.6906	4.4417	18.9610
Wilsonville	088.45	5.8287	8.6906	4.4417	18.9610
Wilsonville	088.46	5.8287	8.4980	4.0597	18.3864
	088.48	6.3048	7.4060	4.4417	18.1525
	088.49	6.3048	5.6939	4.4417	16.4404
Tualatin	088.50	6.3048	7.9604	5.2837	19.5489
Sherwood	088.52	6.5657	8.7305	4.4417	19.7379
Sherwood	088.53	6.5657	6.7553	4.3080	17.6290
	088.54	6.5657	5.4330	4.4417	16.4404
	088.55	6.5657	5.2404	4.0597	15.8658
Sherwood	088.57	6.5657	8.7305	4.4417	19.7379
Sherwood	088.60	6.5657	8.7305	4.4417	19.7379
Sherwood	088.61	6.5657	8.7305	4.4417	19.7379
Sherwood	088.62	6.5657	8.9761	4.4417	19.9835
Sherwood	088.64	6.5657	8.5379	4.0597	19.1633
Wilsonville	101.01	6.4867	8.0887	3.8852	18.4606

## 2023-24 Tax Rates by Code Area

City	Code Area	School (Operating)	General Gov (Operating)	Excluded From Limitation	Tax Rate Total
	101.02	7.0199	5.2498	3.8852	16.1549
Wilsonville	101.03	6.7150	8.0753	3.8852	18.6755
	101.04	7.0199	5.2498	3.8852	16.1549
Wilsonville	101.05	6.7150	8.0753	3.8852	18.6755
Portland	104.17	7.8110	11.9959	3.4808	23.2877
Portland	104.18	7.8110	11.9959	3.4808	23.2877
	104.21	8.0085	8.2692	3.5892	19.8669
Beaverton	104.23	8.0085	11.1751	3.7755	22.9591
Beaverton	104.24	7.9978	11.1858	3.7755	22.9591
Beaverton	104.25	8.0085	11.1751	3.7755	22.9591
	117.02	5.4091	3.0820	1.8012	10.2923
Gaston	511.01	5.4860	11.4587	2.2966	19.2413
	511.02	5.4860	4.3586	2.2966	12.1412
	511.03	5.4860	4.8441	2.2966	12.6267
	511.05	5.4860	4.8441	2.2966	12.6267
	511.06	5.4860	3.0820	2.2966	10.8646
	511.07	5.4860	3.0820	2.2966	10.8646
	511.08	5.4860	4.8441	2.2966	12.6267
Gaston	511.09	5.4860	11.4587	2.2966	19.2413

## 2023-24 School Districts in Washington County

<i>School District Name</i>	<i>Tax Code Prefix</i>
Banks School District	013
Beaverton School District	050, 051, 052
Forest Grove School District	015
Gaston School District	511
Hillsboro School District	001, 007, 029, 039, 058, 070
Lake Oswego School District	017
Newberg School District	046
Portland School District	051, 104
Scappoose School District	117
Sherwood School District	088
Tigard / Tualatin School District	023
Vernonia School District	049
West Linn / Wilsonville School	101

## 2023-24 Cities in Washington County

<i>City</i>	<i>Tax Code Areas</i>
Banks	013.06, 013.08, 013.09, 013.19, 013.20, 013.25
Beaverton	023.61, 039.05, 051.51, 051.58, 051.59, 051.60, 051.61, 051.62, 051.79, 051.90, 051.91, 051.92, 051.93, 052.06, 052.26, 052.43, 052.71, 052.73, 052.75, 104.23, 104.24, 104.25
Cornelius	007.19, 007.26, 007.28, 007.29, 007.52, 007.56, 007.57, 015.08, 015.12, 015.29, 015.38
Durham	023.87
Forest Grove	015.13, 015.18, 015.19, 015.22, 015.24, 015.25, 015.33
Gaston	511.01, 511.09
Hillsboro	001.12, 001.16, 001.17, 001.19, 001.34, 001.39, 001.53, 001.58, 001.61, 007.01, 007.06, 007.08, 007.30, 007.31, 007.34, 007.42, 007.45, 007.49, 007.50, 007.53, 007.59, 029.07, 029.10, 029.12, 029.13, 029.14, 029.28, 029.32, 039.11, 051.07, 051.47, 051.69, 051.81, 058.06, 058.08
King City	023.86, 023.92
Lake Oswego	017.07, 017.09
North Plains	001.49, 001.50, 001.54, 070.14, 070.15, 070.17, 070.22, 070.23
Portland	023.60, 052.28, 052.35, 052.36, 052.40, 104.17, 104.18
Rivergrove	017.01, 017.04
Sherwood	088.10, 088.12, 088.20, 088.21, 088.22, 088.24, 088.25, 088.26, 088.32, 088.33, 088.52, 088.53, 088.57, 088.60, 088.61, 088.62, 088.64
Tigard	023.02, 023.08, 023.12, 023.13, 023.66, 023.73, 023.74, 023.75, 023.79, 023.80, 023.81, 023.82, 023.83, 023.89, 023.93, 050.94, 051.34, 051.35, 051.36, 051.44, 051.73, 052.31
Tualatin	017.02, 017.03, 023.05, 023.19, 023.25, 023.70, 023.76, 023.95, 088.07, 088.15, 088.16, 088.28, 088.50
Wilsonville	088.08, 088.18, 088.34, 088.38, 088.40, 088.44, 088.45, 088.46, 101.01, 101.03, 101.05

## Glossary of Terminology

### Assessed Value (AV)

(See Taxable Assessed Value)

### Assessment Date

ORS 308.007

January 1 at 1:00 a.m. each year. The "as of" date that becomes the basis for valuation of property.

### Maximum Assessed Value (MAV)

ORS 308.146

Maximum Assessed Value (MAV) is generally equal to the prior year Taxable Assessed Value times 103% or the prior year MAV, whichever is greater. MAV was initially established for 1997-98 as equal to 90% of the property's Real Market Value in 1995-96.

### Maximum Specially Assessed Value (MSAV)

Maximum Specially Assessed Value (MSAV) applies only to the specially assessed portion of specially assessed property. For 1997-98, it was equal to 90% of the 1995-96 Specially Assessed Value. For subsequent years it was equal to its prior year Maximum Specially Assessed Value times 103%. Beginning with 2002 for farmland and 2004 for forestland, the MSAV is calculated as the prior year assessed value of the specially assessed portion times 103% or the prior year MSAV, whichever is greater.

### Measure 5 (M5)

Oregon Ballot Measure 5, passed in 1990, established constitutional limits on property taxes. After a period of implementation, total property taxes levied on any property were limited to a maximum of \$5 per thousand of Real Market Value for all education levies, and \$10 per thousand of Real Market Value for general government. Property taxes beyond these limits are not levied and are said to be "lost to compression."

### Measure 5 Value (M5 Value)

ORS 310.202

Measure 5 value is the value used to calculate the Measure 5 limits. This value differs from Real Market Value for property that is assessed under a Special Assessment program (such as Farm and Forest property, and SIP). For non-specially assessed property, Measure 5 Value is equal to Real Market Value (RMV). For specially assessed property, Measure 5 Value is the sum of the Real Market Value of the market portion of the account plus the Specially Assessed Value (SAV) of the specially assessed portion of the account.

## Glossary of Terminology

### Measure 50

The voters of Oregon passed an initiative Petition in November 1996 called Ballot Measure 47. This change to the Oregon Constitution provided for a “cut and cap” of property tax assessed values in the State. The cut was a roll back of the value of each property to its 1995 assessed value minus ten percent. The value cap restricted annual increases in assessed value to three percent unless certain changes to the property were made, such as new construction.

The 1997 Legislature found parts of Measure 47 to be unworkable and offered a substitute. Measure 50 provided for the same outcomes as well as additional provisions to enable a smoother implementation. The voters approved Measure 50 as a substitute for Measure 47 in May 1997. The changes in the property tax system were implemented in the 1997/98 tax year. These changes are found under Article XI, Section 11 in the Oregon Constitution.

### Real Market Value (RMV)

**ORS 308.205**

Real Market Value is the value a property would sell for in a competitive market if the property were used in its highest and best use. RMV is the amount in cash that could reasonably be expected to be paid by an informed buyer to an informed seller, each acting without compulsion in an arm's length transaction occurring as of the assessment date for the tax year.

### Specially Assessed Value (SAV)

Specially Assessed Value (SAV) applies only to the specially assessed portion of a property. It is the value, specially assessed according to statute, of the specially assessed portion of the account only. Specially assessed property is assessed at less than its full value. Farm use special assessments apply to land used primarily to make a profit in farming. Forestland special assessments apply to land used for growing timber.

### Taxable Assessed Value (TAV)

**ORS 308.146**

Taxable Assessed Value (TAV) is the value to which the billing rates are applied to calculate taxes. For most properties, Taxable Assessed Value is the lesser of Maximum Assessed Value (MAV) or Measure 5 Value (M5). For property that is partially or wholly specially assessed, Taxable Assessed Value is the lesser of: (A) the lesser of MSAV or SAV by land class of the specially assessed portion, plus the lesser of RMV or MAV of the market portion; or (B) account RMV.



Department of Assessment & Taxation

155 N. First Ave., Suite 130, Hillsboro, OR 97124  
503-846-8741 | [www.washingtoncountyor.gov](http://www.washingtoncountyor.gov)