



2015-16
Summary
OF ASSESSMENT AND TAX ROLL

DEPARTMENT OF ASSESSMENT & TAXATION



WASHINGTON COUNTY
OREGON

Table of Contents

General Information

Your Tax Dollar at Work	1
Average Tax Rate Countywide	2
Property Taxes Imposed Countywide.....	3
Property Value Countywide (by Property Class)	4
Average Residential RMV and Assessed Value.....	5
Total County Value and Total Taxes	6
Measure 5 Compression Loss by District.....	7
Tax Rate History for Washington County Government Taxing District	8
History of Real Market Value and Assessed Value	9
Top 20 Taxpayers in Washington County	10

Information by District

Real Market Value, M5 Value, and Assessed Value by Property Type by District.....	11-20
Property Taxes Imposed by District and Measure 5 Category.....	21-25

Detail of Taxing District Levies:

County, Regional, Special

Washington County	26
Washington County - After	27
Enhanced Sheriff Patrol District.....	28
Urban Road Maintenance District.....	29
North Bethany County Service District.....	30
Rainbow Lanes Special Road District.....	31
Metro Service District	32
Metro Service District - After	33
Metro Service District - After 01/01/13	34
Tri-Met	35
Port of Portland	36
Tualatin Hills Park & Recreation District.....	37
Tualatin Hills Park & Recreation District - After	38
Tigard/Tualatin Aquatic District.....	39
West Multnomah Soil & Water Conservation District	40

Urban Renewal

Portland Development Commission41

Cities

City of Banks.....42
City of Beaverton43
City of Cornelius.....44
City of Durham.....45
City of Forest Grove46
City of Forest Grove - After47
City of Gaston.....48
City of Hillsboro.....49
City of Hillsboro - After50
City of Hillsboro - Phase-In 201251
City of Hillsboro - Phase-In 2012 - After52
City of King City53
City of Lake Oswego.....54
City of Lake Oswego - After55
City of Lake Oswego Bond56
City of North Plains57
City of Portland58
City of Portland - After59
City of Portland - After 01/01/13.....60
City of Rivergrove.....61
City of Sherwood.....62
City of Tigard63
City of Tigard - After.....64
City of Tigard - Phase-In 2014.....65
City of Tigard - Phase-In 2014 - After.....66
City of Tigard - Phase-In 2015.....67
City of Tigard - Phase-In 2015 - After.....68
City of Tualatin.....69
City of Wilsonville70

Fire Districts

Banks Rural Fire Protection District71
Cornelius Rural Fire Protection District72
Forest Grove Rural Fire Protection District73
Gaston Rural Fire Protection District.....74
Tualatin Valley Fire & Rescue75
Tualatin Valley Fire & Rescue - After76
Tualatin Valley Fire & Rescue - After 01/01/13.....77
Washington County Rural Fire Protection District78
Washington County Rural Fire Protection District - After.....79

Water Districts

Clean Water Services80
Raleigh Water District.....81
Rivergrove Water District82
Tualatin Valley Water District.....83
West Slope Water District84
Wolsborn Water District.....85

Community College

Portland Community College.....86
Portland Community College - After87

Education Service Districts

Clackamas ESD88
Multnomah ESD.....89
NW Regional ESD90
Willamette ESD91

School Districts

Banks School District.....	92
Beaverton School District	93
Beaverton School District - After	94
Forest Grove School District	95
Forest Grove School District - After	96
Gaston School District.....	97
Hillsboro School District.....	98
Hillsboro School District - Bond	99
Hillsboro School District - Bond - After	100
Lake Oswego School District.....	101
Lake Oswego School District - After 01/01/13	102
Newberg School District	103
Portland School District	104
Portland School District - After	105
Portland School District - After 01/01/13.....	106
Scappoose School District.....	107
Sherwood School District.....	108
Sherwood School District - After	109
Tigard-Tualatin School District.....	110
Tigard-Tualatin School District - After	111
Tigard-Tualatin School District Bond	112
Vernonia School District	113
West Linn-Wilsonville School District	114
West Linn-Wilsonville School District - After.....	115
Grand Total for all Districts.....	116

Special Assessment Taxes Extended/Percentage Distribution (SAL Table 5)	117
---	-----

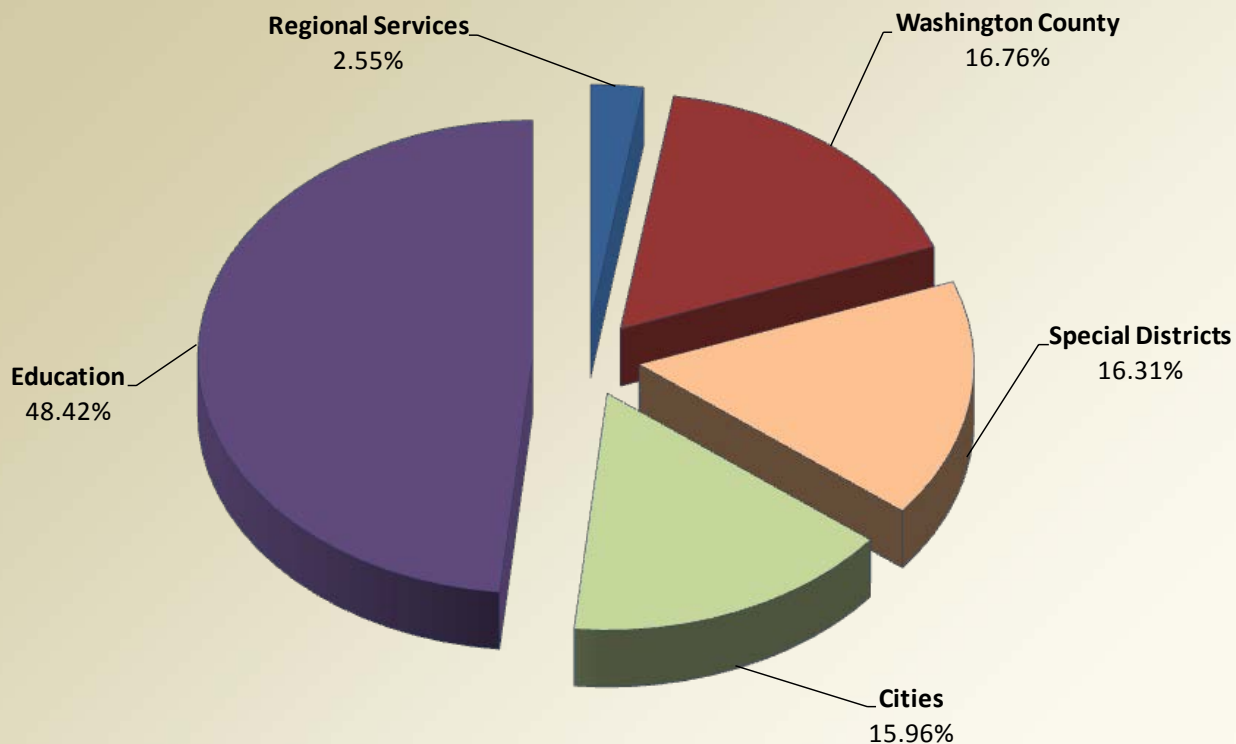
Information by Tax Code Area

Tax Codes - Detail Districts and Value	118-221
Tax Rates by Code Area.....	222-232

References and Guides

Directory of School Districts in Washington County	233
Listing of Tax Code Areas for Cities in Washington County	234
Glossary of Terminology	235-238

Your Tax Dollar at Work

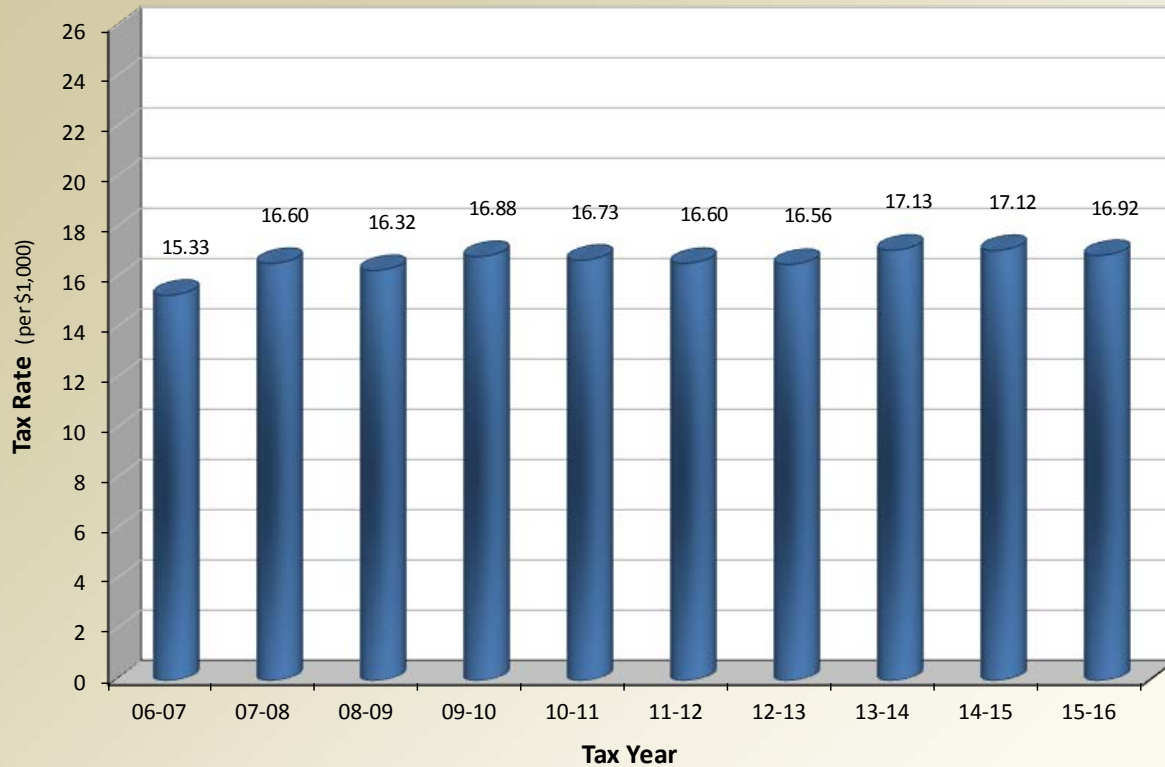


I, Rich Hobernicht, Director of Assessment and Taxation for Washington County, State of Oregon, hereby certify that the assessed valuation, tax levies, and taxes set forth in the tables herein contained are full, true and correct copies of the originals and of the whole thereof, as the same appears in my custody.

In Witness Whereof, I have hereunto affixed my signature at Hillsboro, Oregon, on the 7th day of October, 2015.

Rich Hobernicht, Director
Department of Assessment and Taxation

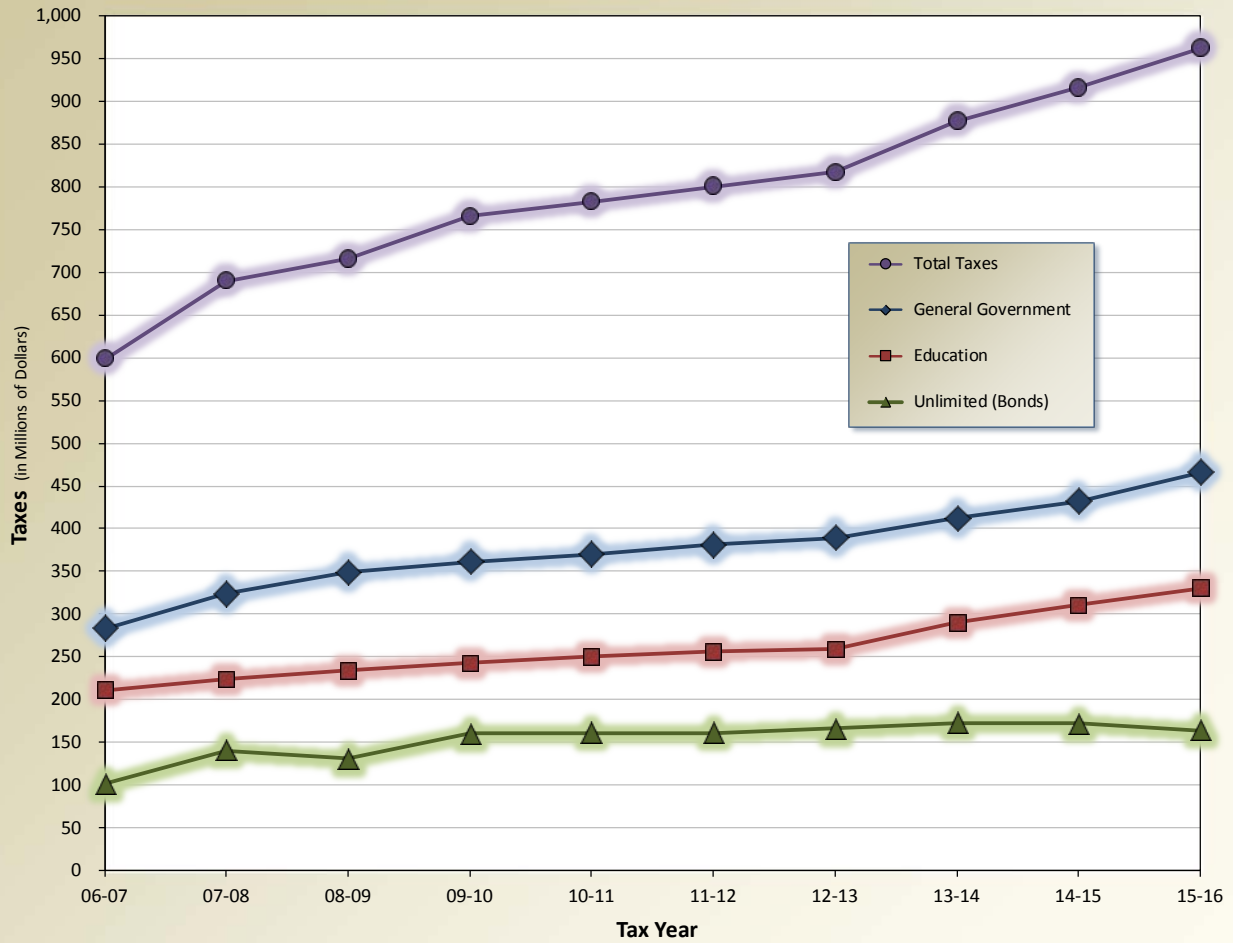
Average Tax Rate Countywide
(Total Taxes Divided by Total Assessed Value*)



Tax Year	Property Taxes Levied	Tax Increase	Assessed Value	Value Increase	Tax Rate (per \$1,000)
15-16	\$962,850,377	5.1%	\$56,910,892,240	6.3%	16.92
14-15	\$915,946,763	4.5%	\$53,515,861,950	4.6%	17.12
13-14	\$876,876,619	7.3%	\$51,181,916,090	3.7%	17.13
12-13	\$817,381,673	2.1%	\$49,355,659,075	2.3%	16.56
11-12	\$800,942,462	2.3%	\$48,236,782,163	3.1%	16.60
10-11	\$783,035,631	2.2%	\$46,801,868,237	3.1%	16.73
09-10	\$766,166,271	7.0%	\$45,399,482,562	3.5%	16.88
08-09	\$715,850,155	3.7%	\$43,863,121,849	5.5%	16.32
07-08	\$690,046,737	15.2%	\$41,561,762,522	6.4%	16.60
06-07	\$598,941,744	-1.9%	\$39,062,491,379	5.1%	15.33

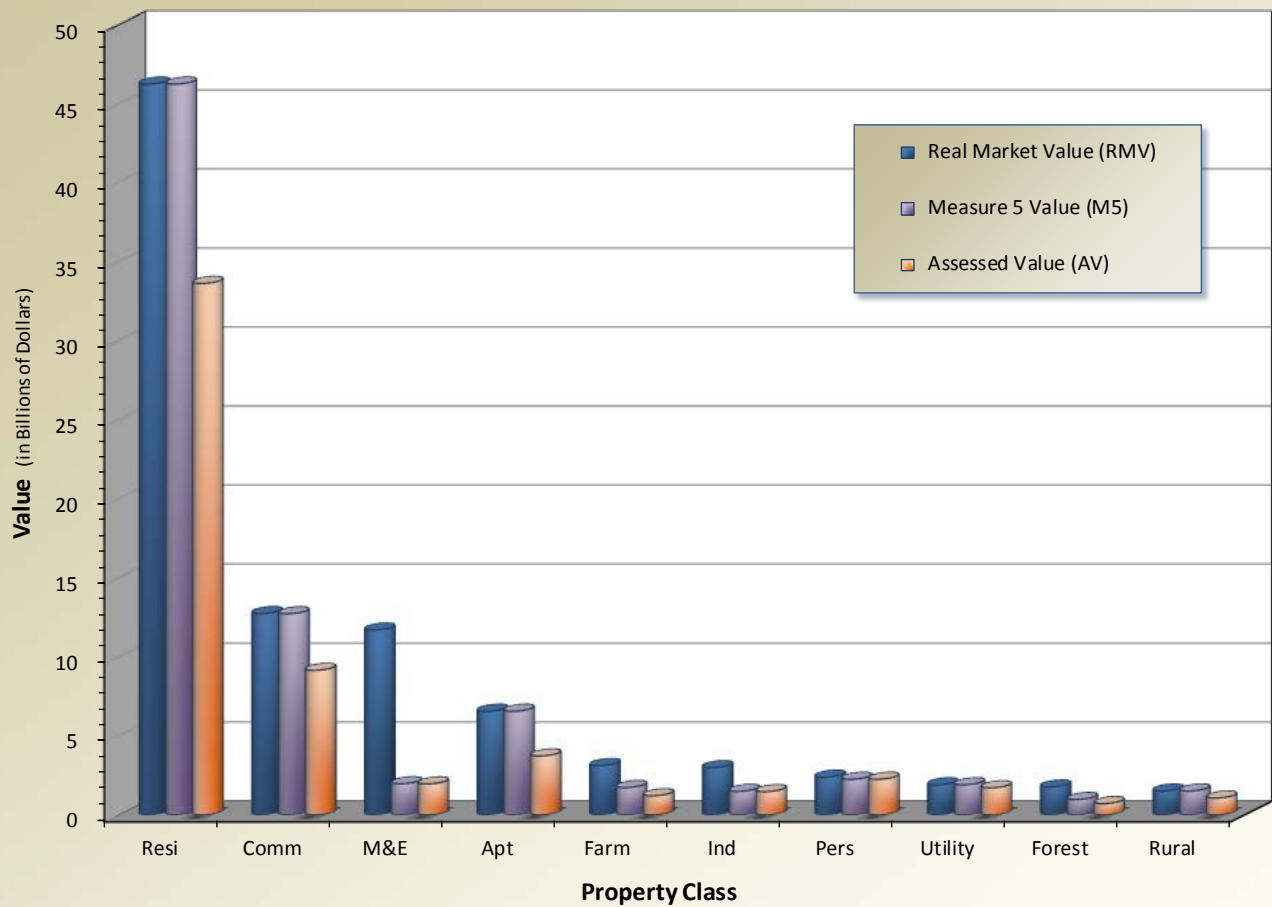
Note: Prior to FY 08-09, the Average Tax Rate was computed by taking Total Taxes divided by Total Assessed Value minus Urban Renewal Excess, which can be found on Line 17 of the Washington County 4a. Beginning with FY 08-09, the Average Tax Rate was computed by taking Total Taxes divided by the Total Assessed Value on the Washington County 4a (Line 13 + Line 14). In FY 13-14, the Total Assessed Value on the 4a (Line 13 + Line 14) for the Taxing District of Washington County was slightly less than the total value within the County due to certain tax exemptions granted. The larger county value is now used to compute the Average Tax Rate.

Property Taxes Imposed Countywide by Measure 5 Categories



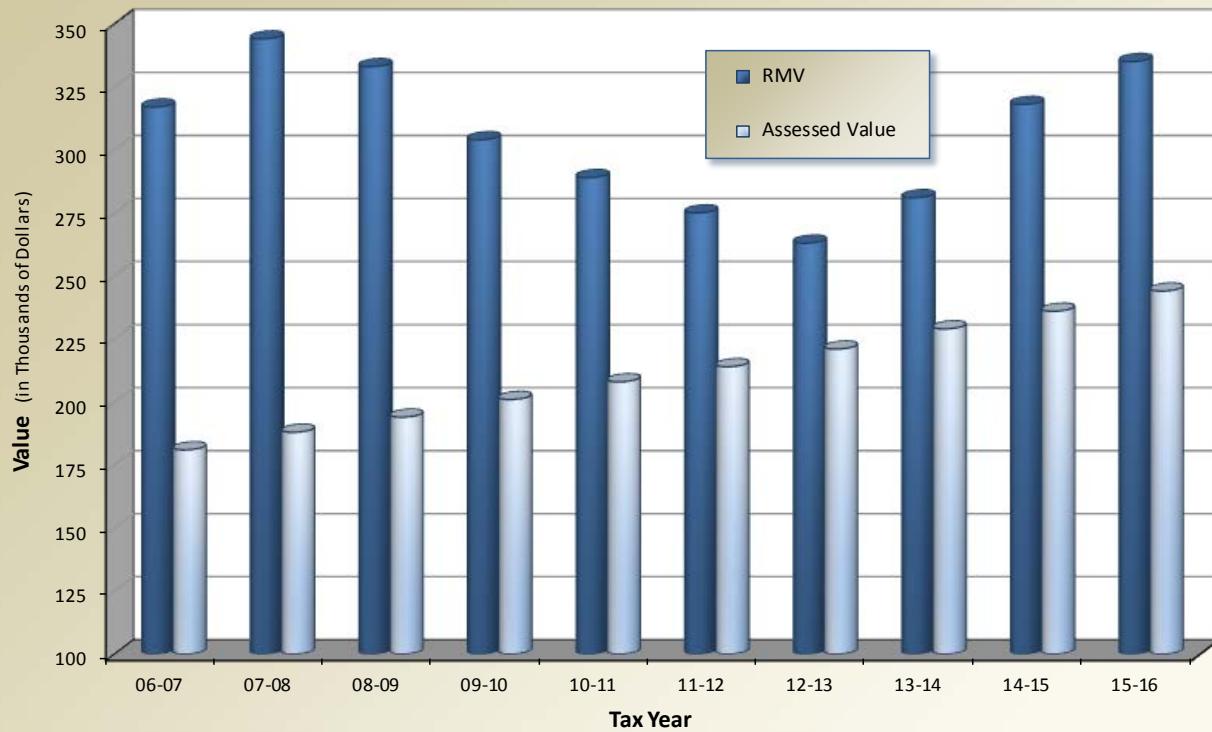
Tax Year	General Government	Education	Unlimited (Bonds)	Total Taxes
15-16	\$466,855,383	\$330,891,001	\$165,103,993	\$962,850,377
14-15	\$432,552,190	\$310,600,507	\$172,794,066	\$915,946,763
13-14	\$412,571,651	\$290,241,977	\$174,062,991	\$876,876,619
12-13	\$390,099,665	\$260,006,408	\$167,275,600	\$817,381,673
11-12	\$382,122,775	\$256,705,782	\$162,113,905	\$800,942,462
10-11	\$370,554,401	\$250,774,431	\$161,706,799	\$783,035,631
09-10	\$361,895,644	\$242,832,381	\$161,438,246	\$766,166,271
08-09	\$349,471,312	\$234,995,540	\$131,383,303	\$715,850,155
07-08	\$324,553,935	\$223,894,062	\$141,598,739	\$690,046,737
06-07	\$284,237,961	\$212,223,781	\$102,480,001	\$598,941,744

Property Value Countywide (by Property Class)



Property Class Grouping	2015-16 RMV	2015-16 M5	2015-16 AV
Residential	\$46,249,079,040	\$46,249,079,040	\$33,633,920,740
Commercial	\$12,741,458,219	\$12,732,292,699	\$9,147,840,208
Machinery & Equipment	\$11,698,809,880	\$1,971,430,710	\$1,963,356,170
Apartment	\$6,559,914,410	\$6,559,914,410	\$3,728,090,610
Farm	\$3,124,701,420	\$1,734,226,330	\$1,210,392,070
Industrial	\$2,990,815,100	\$1,494,279,000	\$1,471,530,430
Personal Property	\$2,392,098,055	\$2,258,307,315	\$2,258,296,152
Utility	\$1,909,199,612	\$1,909,199,612	\$1,715,099,700
Forest	\$1,766,711,800	\$974,332,610	\$715,673,700
Rural Residential	\$1,514,681,120	\$1,514,573,980	\$1,066,692,460
Total	90,947,468,656	77,397,635,706	56,910,892,240

Average Residential RMV and Assessed Value



Tax Year	Average Real Market Value	Average Assessed Value
15-16	\$334,712	\$244,150
14-15	\$317,934	\$236,139
13-14	\$280,904	\$228,700
12-13	\$262,556	\$220,644
11-12	\$274,786	\$214,362
10-11	\$289,239	\$207,834
09-10	\$304,110	\$200,788
08-09	\$333,119	\$193,975
07-08	\$343,670	\$187,557
06-07	\$317,278	\$181,473

Typical residential properties are used to calculate the averages for Real Market Value, and Assessed Value each year. These are improved residential properties with a living area greater than 100 sq. ft. that are in residential neighborhoods. This list excludes properties with partial construction, exempt property, code-split accounts, pro-rated accounts, property with special use value, rural property, tract property and plexes.

Total County Value

Property Type	Real Market Value	Measure 5 Value	Taxable Assessed Value
Real Property	\$86,522,025,559	\$73,105,983,349	\$52,843,313,258
Personal Property	\$2,392,098,055	\$2,258,307,315	\$2,258,296,152
Manufactured Structures	\$124,145,430	\$124,145,430	\$94,183,130
Public Utility	\$1,909,199,612	\$1,909,199,612	\$1,715,099,700
Total	\$90,947,468,656	\$77,397,635,706	\$56,910,892,240

* For complete definitions of "Real Market Value", "Measure 5 Value", and "Taxable Assessed Value", please see the Glossary.

The Assessment Date is January 1, 2015.

Not reduced by Urban Renewal Excess Value.

Total Taxes

Property Type	Number of Accounts	Taxes
Real Property	183,721	\$896,249,962.55
Personal Property	22,673	\$37,653,485.04
Manufactured Structures	5,096	\$1,502,802.28
Public Utility	1,477	\$27,444,127.52
Total	212,967	\$962,850,377.39

Includes all levies, special assessments, fees, and charges included in the tax statements.

Measure 5 Compression Loss by District

Education

<i>School Districts</i>	<i>Tax Reduction</i>
Banks School District	23,677.38
Beaverton School District	6,098,452.51
Forest Grove School District	96,365.88
Gaston School District	6,509.24
Hillsboro School District	1,557,152.85
Lake Oswego School District	31,836.94
Newberg School District	3,650.63
Portland School District	181,534.33
Scappoose School District	283.42
Sherwood School District	92,656.57
Tigard-Tualatin School District	3,551,120.54
Vernonia School District	185.22
West Linn School District	40,222.96

<i>Community Colleges</i>	<i>Tax Reduction</i>
Portland Community College	145,761.04

<i>Education Service Districts</i>	<i>Tax Reduction</i>
Clackamas ESD	560.14
Multnomah ESD	600.23
NW Regional ESD	78,706.73
Willamette ESD	232.35

Education Total:	\$11,909,508.96
-------------------------	------------------------

General Government

<i>County, Regional, Special</i>	<i>Tax Reduction</i>
Washington County	363,882.25
Urban Road Maintenance District	0.81
Enhanced Sheriff Patrol District	95.01
Metro Service District	58,745.54
Port of Portland	30.37
Tualatin Hills Park & Recreation	321.31
Tigard/Tualatin Aquatic District	0.01

<i>Cities</i>	<i>Tax Reduction</i>
Beaverton	3.88
Gaston	28.03
Hillsboro	2.12
King City	0.00
Portland	6,603.55
Tualatin	0.01

<i>Fire</i>	<i>Tax Reduction</i>
Cornelius RFPD	258.92
Forest Grove RFPD	0.13
Gaston RFPD	1,146.92
Tualatin Valley Fire & Rescue	270,371.13
Washington County RFPD	214.40

<i>Urban Renewal Agencies</i>	<i>Tax Reduction</i>
Portland UR	253.64
Portland Special Levy	70.87
Sherwood UR	0.00
Hillsboro UR	0.00
Beaverton UR	0.16

<i>Local Improvement Districts and Special Assessments</i>	
Job's Drainage District	6,168.50
Manufactured Home Dwelling Fee	110.34
Road Maintenance LID	2,536.29
Service District Lighting #1	438.21

Government Total:	\$711,282.40
--------------------------	---------------------

Compression - Reduction in taxes required by the Measure 5 property tax rate limits approved in 1990. County assessors calculate compression as a dollar amount, but it can also be expressed as a tax rate. Compression is done on a property-by-property basis.

Measure 5 - Constitutional tax rate limitations passed by voters in November, 1990, which can be found at Article XI, Section 11b, of the Oregon Constitution. Measure 5 limited school taxes to \$15 per \$1,000 of assessed value and non-school taxes to \$10 per \$1,000 of assessed value starting in 1991-92. The school limit fell by \$2.50 per \$1,000 each year until it reached \$5 per \$1,000 in 1995-96. The non-school limit remains at \$10 per \$1,000. Levies to pay bond principal and interest for capital construction projects are outside the limitation. The Measure 5 rate limits still apply under the provisions of Measure 50, passed in 1997, but now apply to M5 value.

* Source: Oregon Property Tax Statistics, Oregon Dept. of Revenue (Rev. 8-02)

Tax Rate History for Washington County Government Taxing District

Year	Assessed Value ¹ (used for rates)	Value Increase	Tax Imposed ²	Percent of ³ Tax Roll	Tax Rate ⁴ (per \$1000)
15-16	\$56,588,462,024	6.4%	\$127,234,010.62	13.3%	2.2484
14-15	\$53,175,317,137	4.5%	\$119,560,091.48	13.2%	2.2484
13-14	\$50,893,543,732	3.6%	\$121,000,643.14	13.9%	2.3775
12-13	\$49,134,937,491	2.3%	\$116,948,518.14	14.4%	2.3801
11-12	\$48,028,415,786	3.1%	\$114,497,273.94	14.4%	2.3844
10-11	\$46,603,239,186	4.1%	\$111,372,103.97	14.3%	2.3898
09-10	\$44,775,991,809	3.5%	\$107,193,848.87	14.1%	2.3940
08-09	\$43,278,753,137	5.2%	\$103,609,894.45	14.6%	2.3940
07-08	\$41,148,919,981	5.3%	\$100,531,675.11	14.7%	2.4431
06-07	\$39,062,491,379	5.1%	\$95,675,985.88	16.1%	2.4493

Tax Rate History for Washington County Government Taxing District ("After") *

Year	Assessed Value ¹ (used for rates)	Value Increase	Tax Imposed ²	Percent of ³ Tax Roll	Tax Rate ⁴ (per \$1000)
15-16	\$56,814,442,240	6.5%	\$33,157,790.20	3.5%	0.5900
14-15	\$53,325,861,950	4.6%	\$31,156,520.97	3.4%	0.5900
13-14	\$50,975,829,129	3.6%	\$29,735,098.43	3.4%	0.5900
12-13	\$49,184,385,714	2.3%	\$28,895,412.95	3.5%	0.5900
11-12	\$48,061,478,403	3.1%	\$28,307,527.02	3.5%	0.5900
10-11	\$46,635,174,373	3.1%	\$27,475,926.00	3.5%	0.5900
09-10	\$45,236,649,734	3.5%	\$26,657,012.64	3.5%	0.5900
08-09	\$43,715,557,048	5.2%	\$25,785,830.50	3.6%	0.5900
07-08	\$41,561,762,522	6.4%	\$24,505,302.19	3.6%	0.5900

* In 2001, Urban Renewal changes created the need to calculate some Bond and Local Option Levies using a different value. In the 2007-08 tax year, the first case of this occurred in Washington County. Therefore, rate history is now reported based on Levies passed "Before" or "After" 2001.

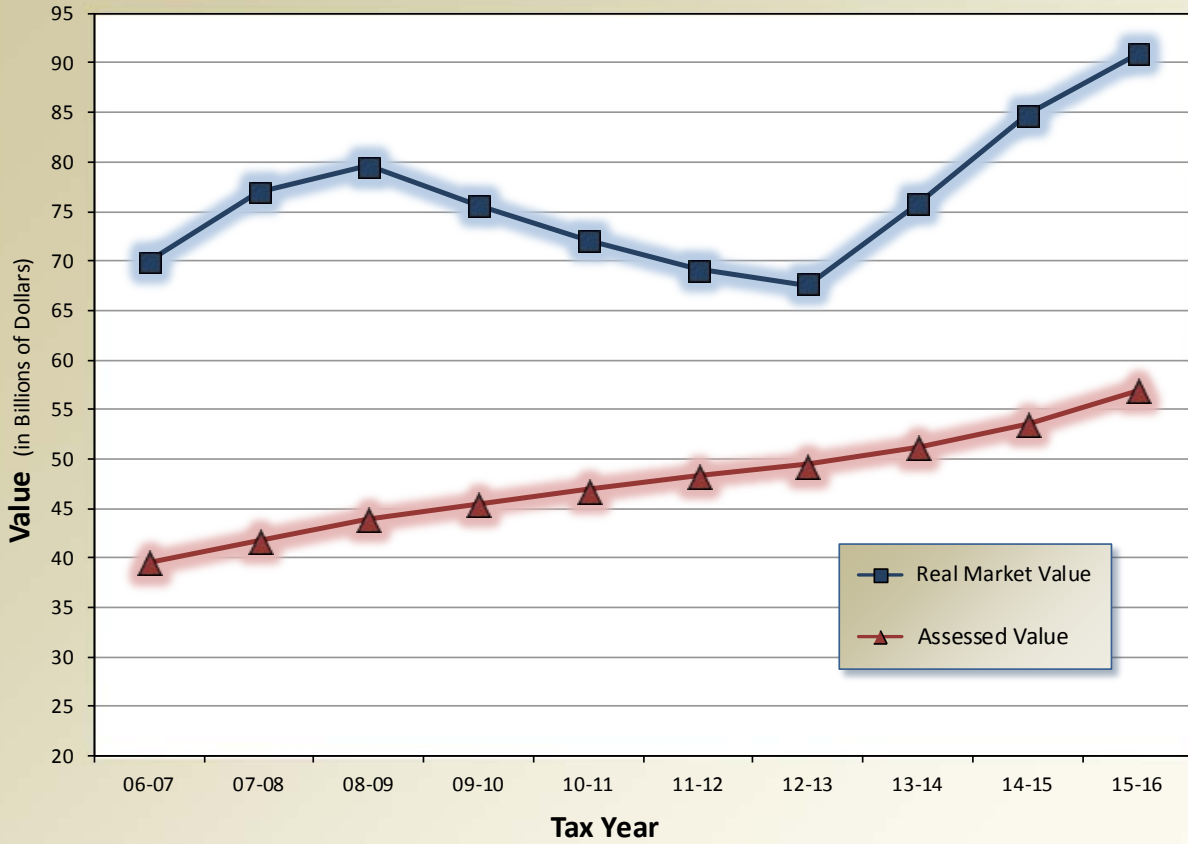
¹ This is the Value to Compute the Tax Rate from Line 17 of Form 4a. In FY 13-14, this value for the Taxing District of Washington County is lower slightly lower due to certain tax exemptions granted.

² This is the Tax Imposed from Line 28 of Form 4a. No "Additional Taxes" or "Penalties" are included.

³ This is the Distribution Percentage from Line 40 of Form 4a.

⁴ This is the Tax Rate from Line 18 of Form 4a.

History of Real Market Value and Assessed Value for Washington County



Tax Year	Real Market Value	Assessed Value
15-16	\$90,947,468,656	\$56,910,892,240
14-15	\$84,758,606,553	\$53,515,861,950
13-14	\$75,751,760,754	\$51,181,916,090
12-13	\$67,614,912,187	\$49,355,659,075
11-12	\$69,045,256,354	\$48,236,782,163
10-11	\$71,983,750,402	\$46,801,868,237
09-10	\$75,512,292,273	\$45,399,482,562
08-09	\$79,498,936,760	\$43,863,121,849
07-08	\$76,919,204,726	\$41,696,683,430
06-07	\$69,903,003,208	\$39,579,614,407

2015-16 Top Taxpayers in Washington County

Rank	Owner Information	M50 Assd Value	Levied Taxes
1	INTEL	2,218,043,675	35,768,811.23
2	NIKE, INC	661,926,149	11,037,227.24
3	PORTLAND GENERAL ELECTRIC CO	478,753,431	7,466,816.47
4	PACIFIC REALTY ASSOCIATES	339,535,573	5,512,549.75
5	COMCAST CORPORATION	314,888,200	5,503,068.28
6	NORTHWEST NATURAL GAS CO	319,249,270	4,867,602.33
7	FRONTIER COMMUNICATIONS	190,166,000	3,028,794.97
8	VERIZON COMMUNICATIONS	177,142,000	2,865,580.52
9	GENENTECH INC	165,225,810	2,689,445.94
10	PPR WASHINGTON SQUARE LLC	142,625,935	2,431,576.48
11	SOLARWORLD PROPERTIES INC	144,353,800	2,351,062.63
12	FRED MEYER STORES INC	127,077,653	2,190,050.48
13	BV CENTERCAL LLC	134,588,306	2,188,396.48
14	MAXIM INTEGRATED PRODUCTS INC	129,563,882	2,066,823.19
15	PROVIDENCE HEALTH SYSTEM-OREGON	91,052,118	1,553,672.75
16	LAM RESEARCH CORPORATION	104,034,071	1,546,828.79
17	BEAVERTON LLC	92,143,920	1,467,296.32
18	LINCOLN CENTER LLC	88,793,049	1,394,614.12
19	BERNARD PROPERTIES LLC	67,040,330	1,337,580.49
20	LINDE GAS NORTH AMERICA LLC	78,825,975	1,280,970.18

* Ranked by "Levied Taxes"

Real Market Value, M5 Value, and Assessed Value by Taxing District for 2015-16

Washington County						
	<i>Real</i>	<i>Personal</i>	<i>Mfd Str</i>	<i>Utility</i>	<i>Total</i>	<i>% Change</i>
RMV	86,522,025,559	2,392,098,055	124,145,430	1,909,199,612	90,947,468,656	+ 1.0730
M5	73,105,983,349	2,258,307,315	124,145,430	1,909,199,612	77,397,635,706	+ 1.0832
AV	52,843,313,258	2,258,296,152	94,183,130	1,715,099,700	56,910,892,240	+ 1.0634

Enhanced Sheriff Patrol						
	<i>Real</i>	<i>Personal</i>	<i>Mfd Str</i>	<i>Utility</i>	<i>Total</i>	<i>% Change</i>
RMV	25,357,113,934	330,182,529	46,032,200	475,399,669	26,208,728,332	+ 1.0773
M5	24,816,190,474	305,669,689	46,032,200	475,399,669	25,643,292,032	+ 1.0813
AV	17,431,218,463	305,669,689	35,061,680	409,542,400	18,181,492,232	+ 1.0540

Urban Road Maintenance						
	<i>Real</i>	<i>Personal</i>	<i>Mfd Str</i>	<i>Utility</i>	<i>Total</i>	<i>% Change</i>
RMV	25,357,113,934	330,182,529	46,032,200	475,399,669	26,208,728,332	+ 1.0773
M5	24,816,190,474	305,669,689	46,032,200	475,399,669	25,643,292,032	+ 1.0813
AV	17,431,218,463	305,669,689	35,061,680	409,542,400	18,181,492,232	+ 1.0540

Rainbow Lanes						
	<i>Real</i>	<i>Personal</i>	<i>Mfd Str</i>	<i>Utility</i>	<i>Total</i>	<i>% Change</i>
RMV	22,102,890	90,108	80,790	1,061,092	23,334,880	+ 1.0776
M5	19,653,870	90,108	80,790	1,061,092	20,885,860	+ 1.0872
AV	11,708,690	90,108	57,000	1,055,500	12,911,298	+ 1.0415

Metro						
	<i>Real</i>	<i>Personal</i>	<i>Mfd Str</i>	<i>Utility</i>	<i>Total</i>	<i>% Change</i>
RMV	80,000,087,664	2,330,794,382	104,347,330	1,690,291,224	84,125,520,600	+ 1.0750
M5	68,218,998,654	2,197,003,642	104,347,330	1,690,291,224	72,210,640,850	+ 1.0836
AV	49,409,116,843	2,196,992,479	78,268,660	1,506,023,230	53,190,401,212	+ 1.0647

Port of Portland						
	<i>Real</i>	<i>Personal</i>	<i>Mfd Str</i>	<i>Utility</i>	<i>Total</i>	<i>% Change</i>
RMV	86,522,025,559	2,392,098,055	124,145,430	1,909,199,612	90,947,468,656	+ 1.0730
M5	73,105,983,349	2,258,307,315	124,145,430	1,909,199,612	77,397,635,706	+ 1.0832
AV	52,843,313,258	2,258,296,152	94,183,130	1,715,099,700	56,910,892,240	+ 1.0634

Real Market Value, M5 Value, and Assessed Value by Taxing District for 2015-16

Tri-Met						
	<i>Real</i>	<i>Personal</i>	<i>Mfd Str</i>	<i>Utility</i>	<i>Total</i>	<i>% Change</i>
RMV	80,593,997,199	2,312,048,666	107,102,060	1,731,837,056	84,744,984,981	+ 1.0749
M5	68,624,896,919	2,178,257,926	107,102,060	1,731,837,056	72,642,093,961	+ 1.0837
AV	49,671,675,058	2,178,246,763	80,336,640	1,544,018,030	53,474,276,491	+ 1.0644

North Bethany Service District						
	<i>Real</i>	<i>Personal</i>	<i>Mfd Str</i>	<i>Utility</i>	<i>Total</i>	<i>% Change</i>
RMV	183,112,470	635,119	77,640	2,025,630	185,850,859	+ 1.8349
M5	137,312,360	635,119	77,640	2,025,630	140,050,749	+ 2.1846
AV	78,016,850	635,119	62,010	2,012,800	80,726,779	+ 1.8434

Tualatin Hills Park & Recreation						
	<i>Real</i>	<i>Personal</i>	<i>Mfd Str</i>	<i>Utility</i>	<i>Total</i>	<i>% Change</i>
RMV	30,055,910,584	626,200,015	35,126,100	701,056,667	31,418,293,366	+ 1.0763
M5	29,977,767,084	626,200,015	35,126,100	701,056,667	31,340,149,866	+ 1.0762
AV	21,034,184,283	626,200,015	26,265,890	598,739,300	22,285,389,488	+ 1.0490

Aquatic District (Tigard/Tualatin)						
	<i>Real</i>	<i>Personal</i>	<i>Mfd Str</i>	<i>Utility</i>	<i>Total</i>	<i>% Change</i>
RMV	12,582,039,800	389,011,668	16,260,980	314,317,953	13,301,630,401	+ 1.0616
M5	12,524,055,040	389,011,668	16,260,980	314,317,953	13,243,645,641	+ 1.0621
AV	9,245,185,760	389,011,668	11,560,020	278,511,200	9,924,268,648	+ 1.0449

West Multnomah Soil & Water Conservation District						
	<i>Real</i>	<i>Personal</i>	<i>Mfd Str</i>	<i>Utility</i>	<i>Total</i>	<i>% Change</i>
RMV	32,662,840	0	5,240	196,000	32,864,080	+ 1.1030
M5	30,126,390	0	5,240	196,000	30,327,630	+ 1.1036
AV	17,703,690	0	0	196,000	17,899,690	+ 1.0759

Clean Water Services						
	<i>Real</i>	<i>Personal</i>	<i>Mfd Str</i>	<i>Utility</i>	<i>Total</i>	<i>% Change</i>
RMV	78,923,053,224	2,286,659,744	97,414,430	1,673,258,037	82,980,385,435	+ 1.0753
M5	67,384,041,824	2,152,869,004	97,414,430	1,673,258,037	71,307,583,295	+ 1.0836
AV	48,812,845,653	2,152,857,841	72,110,520	1,487,842,030	52,525,656,044	+ 1.0647

Real Market Value, M5 Value, and Assessed Value by Taxing District for 2015-16

Portland Community College						
	<i>Real</i>	<i>Personal</i>	<i>Mfd Str</i>	<i>Utility</i>	<i>Total</i>	<i>% Change</i>
RMV	86,522,025,559	2,392,098,055	124,145,430	1,909,199,612	90,947,468,656	+ 1.0730
M5	73,105,983,349	2,258,307,315	124,145,430	1,909,199,612	77,397,635,706	+ 1.0832
AV	52,843,313,258	2,258,296,152	94,183,130	1,715,099,700	56,910,892,240	+ 1.0634

Clackamas ESD						
	<i>Real</i>	<i>Personal</i>	<i>Mfd Str</i>	<i>Utility</i>	<i>Total</i>	<i>% Change</i>
RMV	242,406,310	14,156,933	18,730	4,989,798	261,571,771	+ 1.0583
M5	239,369,310	14,156,933	18,730	4,989,798	258,534,771	+ 1.0590
AV	154,323,180	14,156,933	17,560	4,786,200	173,283,873	+ 1.0372

Multnomah ESD						
	<i>Real</i>	<i>Personal</i>	<i>Mfd Str</i>	<i>Utility</i>	<i>Total</i>	<i>% Change</i>
RMV	484,374,250	808,463	94,290	3,784,070	489,061,073	+ 1.0695
M5	484,374,250	808,463	94,290	3,784,070	489,061,073	+ 1.0695
AV	317,870,550	808,463	77,380	3,738,700	322,495,093	+ 1.0334

NW Regional ESD						
	<i>Real</i>	<i>Personal</i>	<i>Mfd Str</i>	<i>Utility</i>	<i>Total</i>	<i>% Change</i>
RMV	85,605,768,479	2,376,427,070	123,150,530	1,896,029,966	90,001,376,045	+ 1.0731
M5	72,223,630,729	2,242,636,330	123,150,530	1,896,029,966	76,485,447,555	+ 1.0834
AV	52,249,196,108	2,242,625,167	93,369,520	1,702,262,300	56,287,453,095	+ 1.0637

Willamette ESD						
	<i>Real</i>	<i>Personal</i>	<i>Mfd Str</i>	<i>Utility</i>	<i>Total</i>	<i>% Change</i>
RMV	189,476,520	705,589	881,880	4,395,778	195,459,767	+ 1.0522
M5	158,609,060	705,589	881,880	4,395,778	164,592,307	+ 1.0688
AV	121,923,420	705,589	718,670	4,312,500	127,660,179	+ 1.0585

Banks School District						
	<i>Real</i>	<i>Personal</i>	<i>Mfd Str</i>	<i>Utility</i>	<i>Total</i>	<i>% Change</i>
RMV	1,002,590,680	6,550,555	2,727,350	27,447,687	1,039,316,272	+ 1.0445
M5	733,350,650	6,550,555	2,727,350	27,447,687	770,076,242	+ 1.0652
AV	526,168,070	6,550,555	2,246,770	26,285,300	561,250,695	+ 1.0503

Real Market Value, M5 Value, and Assessed Value by Taxing District for 2015-16

Beaverton School District						
	<i>Real</i>	<i>Personal</i>	<i>Mfd Str</i>	<i>Utility</i>	<i>Total</i>	<i>% Change</i>
RMV	35,633,383,299	827,083,328	22,530,230	778,315,850	37,261,312,707	+ 1.0738
M5	35,404,386,299	827,083,328	22,530,230	778,315,850	37,032,315,707	+ 1.0733
AV	24,784,524,988	827,083,328	14,560,700	675,489,200	26,301,658,216	+ 1.0461

Forest Grove School District						
	<i>Real</i>	<i>Personal</i>	<i>Mfd Str</i>	<i>Utility</i>	<i>Total</i>	<i>% Change</i>
RMV	3,265,719,260	54,515,048	32,658,030	75,567,854	3,428,460,192	+ 1.0684
M5	2,946,928,550	54,515,048	32,658,030	75,567,854	3,109,669,482	+ 1.0768
AV	2,171,611,940	54,513,774	25,331,730	65,736,500	2,317,193,944	+ 1.0473

Gaston School District						
	<i>Real</i>	<i>Personal</i>	<i>Mfd Str</i>	<i>Utility</i>	<i>Total</i>	<i>% Change</i>
RMV	325,043,420	1,068,125	1,550,000	9,213,540	336,875,085	+ 1.0527
M5	263,479,730	1,068,125	1,550,000	9,213,540	275,311,395	+ 1.0751
AV	174,540,260	1,068,125	1,343,200	8,517,900	185,469,485	+ 1.0480

Hillsboro School District						
	<i>Real</i>	<i>Personal</i>	<i>Mfd Str</i>	<i>Utility</i>	<i>Total</i>	<i>% Change</i>
RMV	28,875,273,570	955,604,239	35,456,530	595,556,859	30,461,891,198	+ 1.0802
M5	16,624,938,040	821,813,499	35,456,530	595,556,859	18,077,764,928	+ 1.1271
AV	12,695,709,940	821,803,610	27,545,980	559,388,030	14,104,447,560	+ 1.1199

Hillsboro School District - Bond						
	<i>Real</i>	<i>Personal</i>	<i>Mfd Str</i>	<i>Utility</i>	<i>Total</i>	<i>% Change</i>
RMV	28,889,878,070	955,604,239	35,460,830	595,639,859	30,476,582,998	+ 1.0802
M5	16,627,822,700	821,813,499	35,460,830	595,639,859	18,080,736,888	+ 1.1271
AV	12,698,004,090	821,803,610	27,550,280	559,471,030	14,106,829,010	+ 1.1199

Lake Oswego School District						
	<i>Real</i>	<i>Personal</i>	<i>Mfd Str</i>	<i>Utility</i>	<i>Total</i>	<i>% Change</i>
RMV	80,626,880	3,842,320	0	3,211,602	87,680,802	+ 1.0503
M5	80,626,880	3,842,320	0	3,211,602	87,680,802	+ 1.0503
AV	57,569,420	3,842,320	0	3,011,800	64,423,540	+ 1.0240

Real Market Value, M5 Value, and Assessed Value by Taxing District for 2015-16

Newberg School District						
	<i>Real</i>	<i>Personal</i>	<i>Mfd Str</i>	<i>Utility</i>	<i>Total</i>	<i>% Change</i>
RMV	189,476,520	705,589	881,880	4,395,778	195,459,767	+ 1.0522
M5	158,609,060	705,589	881,880	4,395,778	164,592,307	+ 1.0688
AV	121,923,420	705,589	718,670	4,312,500	127,660,179	+ 1.0585

Portland School District						
	<i>Real</i>	<i>Personal</i>	<i>Mfd Str</i>	<i>Utility</i>	<i>Total</i>	<i>% Change</i>
RMV	484,374,250	808,463	94,290	3,784,070	489,061,073	+ 1.0695
M5	484,374,250	808,463	94,290	3,784,070	489,061,073	+ 1.0695
AV	317,870,550	808,463	77,380	3,738,700	322,495,093	+ 1.0334

Scappoose School District						
	<i>Real</i>	<i>Personal</i>	<i>Mfd Str</i>	<i>Utility</i>	<i>Total</i>	<i>% Change</i>
RMV	20,646,840	0	45,930	554,712	21,247,482	- 0.9729
M5	9,367,260	0	45,930	554,712	9,967,902	+ 1.0325
AV	5,947,300	0	32,390	554,600	6,534,290	+ 1.0381

Sherwood School District						
	<i>Real</i>	<i>Personal</i>	<i>Mfd Str</i>	<i>Utility</i>	<i>Total</i>	<i>% Change</i>
RMV	3,913,155,570	145,580,167	11,916,450	94,969,205	4,165,621,392	+ 1.0662
M5	3,743,932,840	145,580,167	11,916,450	94,969,205	3,996,398,662	+ 1.0687
AV	2,661,710,320	145,580,167	10,745,210	87,695,000	2,905,730,697	+ 1.0495

Tigard/Tualatin School District						
	<i>Real</i>	<i>Personal</i>	<i>Mfd Str</i>	<i>Utility</i>	<i>Total</i>	<i>% Change</i>
RMV	12,582,039,800	389,011,668	16,260,980	314,317,953	13,301,630,401	+ 1.0616
M5	12,524,055,040	389,011,668	16,260,980	314,317,953	13,243,645,641	+ 1.0621
AV	9,245,185,760	389,011,668	11,560,020	278,511,200	9,924,268,648	+ 1.0449

Vernonia School District						
	<i>Real</i>	<i>Personal</i>	<i>Mfd Str</i>	<i>Utility</i>	<i>Total</i>	<i>% Change</i>
RMV	25,528,790	0	5,030	168,506	25,702,326	+ 1.0366
M5	10,805,070	0	5,030	168,506	10,978,606	+ 1.0523
AV	6,360,520	0	3,520	166,770	6,530,810	+ 1.0503

Real Market Value, M5 Value, and Assessed Value by Taxing District for 2015-16

West Linn School District						
	<i>Real</i>	<i>Personal</i>	<i>Mfd Str</i>	<i>Utility</i>	<i>Total</i>	<i>% Change</i>
RMV	124,166,680	7,328,553	18,730	1,695,996	133,209,959	+ 1.0824
M5	121,129,680	7,328,553	18,730	1,695,996	130,172,959	+ 1.0843
AV	74,190,770	7,328,553	17,560	1,692,200	83,229,083	+ 1.0500

Banks RFPD						
	<i>Real</i>	<i>Personal</i>	<i>Mfd Str</i>	<i>Utility</i>	<i>Total</i>	<i>% Change</i>
RMV	742,590,750	5,745,835	2,499,830	16,860,603	767,697,018	+ 1.0459
M5	633,893,320	5,745,835	2,499,830	16,860,603	658,999,588	+ 1.0558
AV	463,895,610	5,745,835	2,062,720	15,742,970	487,447,135	+ 1.0473

Cornelius RFPD						
	<i>Real</i>	<i>Personal</i>	<i>Mfd Str</i>	<i>Utility</i>	<i>Total</i>	<i>% Change</i>
RMV	309,006,090	3,290,626	781,600	10,277,439	323,355,755	+ 1.0570
M5	209,000,920	3,290,626	781,600	10,277,439	223,350,585	+ 1.1099
AV	146,784,350	3,290,626	526,380	9,929,300	160,530,656	+ 1.0528

Forest Grove RFPD						
	<i>Real</i>	<i>Personal</i>	<i>Mfd Str</i>	<i>Utility</i>	<i>Total</i>	<i>% Change</i>
RMV	740,069,560	4,992,148	2,312,390	23,055,484	770,429,582	+ 1.0421
M5	548,944,840	4,992,148	2,312,390	23,055,484	579,304,862	+ 1.0756
AV	381,739,610	4,992,148	1,989,830	22,233,800	410,955,388	+ 1.0400

Gaston RFPD						
	<i>Real</i>	<i>Personal</i>	<i>Mfd Str</i>	<i>Utility</i>	<i>Total</i>	<i>% Change</i>
RMV	414,287,070	3,398,497	1,991,490	10,077,860	429,754,917	+ 1.0544
M5	339,751,640	3,398,497	1,991,490	10,077,860	355,219,487	+ 1.0753
AV	236,675,400	3,398,497	1,714,340	9,356,700	251,144,937	+ 1.0519

Tualatin Valley Fire & Rescue						
	<i>Real</i>	<i>Personal</i>	<i>Mfd Str</i>	<i>Utility</i>	<i>Total</i>	<i>% Change</i>
RMV	53,998,586,134	1,273,366,176	59,934,930	1,201,481,971	56,533,369,211	+ 1.0704
M5	53,005,764,334	1,248,853,336	59,934,930	1,201,481,971	55,516,034,571	+ 1.0727
AV	37,722,242,483	1,248,853,336	44,797,510	1,055,205,700	40,071,099,029	+ 1.0489

Shaded values have been corrected.
Republished 7/26/17.

Real Market Value, M5 Value, and Assessed Value by Taxing District for 2015-16

Washington County RFPD						
	<i>Real</i>	<i>Personal</i>	<i>Mfd Str</i>	<i>Utility</i>	<i>Total</i>	<i>% Change</i>
RMV	2,951,821,345	29,867,056	18,361,640	90,155,680	3,090,205,721	+ 1.0446
M5	2,291,212,835	29,867,056	18,361,640	90,155,680	2,429,597,211	+ 1.0759
AV	1,613,519,385	29,867,056	15,842,980	87,667,200	1,746,896,621	+ 1.0428

City of Banks						
	<i>Real</i>	<i>Personal</i>	<i>Mfd Str</i>	<i>Utility</i>	<i>Total</i>	<i>% Change</i>
RMV	153,455,300	2,504,438	129,030	3,094,095	159,182,863	+ 1.1520
M5	151,066,570	2,504,438	129,030	3,094,095	156,794,133	+ 1.1363
AV	116,166,380	2,504,438	95,070	2,541,500	121,307,388	+ 1.1001

City of Beaverton						
	<i>Real</i>	<i>Personal</i>	<i>Mfd Str</i>	<i>Utility</i>	<i>Total</i>	<i>% Change</i>
RMV	11,920,010,770	354,702,068	3,308,510	295,095,259	12,573,116,607	+ 1.0670
M5	11,844,830,240	354,702,068	3,308,510	295,095,259	12,497,936,077	+ 1.0671
AV	8,426,894,940	354,702,068	905,440	257,449,100	9,039,951,548	+ 1.0411

City of Cornelius						
	<i>Real</i>	<i>Personal</i>	<i>Mfd Str</i>	<i>Utility</i>	<i>Total</i>	<i>% Change</i>
RMV	784,717,850	17,692,884	9,395,410	22,178,690	833,984,834	+ 1.0694
M5	779,800,310	17,692,884	9,395,410	22,178,690	829,067,294	+ 1.0699
AV	574,512,280	17,692,884	6,022,040	19,534,900	617,762,104	+ 1.0342

City of Durham						
	<i>Real</i>	<i>Personal</i>	<i>Mfd Str</i>	<i>Utility</i>	<i>Total</i>	<i>% Change</i>
RMV	256,839,560	4,209,460	0	2,316,691	263,365,711	+ 1.1747
M5	256,839,560	4,209,460	0	2,316,691	263,365,711	+ 1.1747
AV	183,121,760	4,209,460	0	2,299,500	189,630,720	+ 1.1633

City of Forest Grove						
	<i>Real</i>	<i>Personal</i>	<i>Mfd Str</i>	<i>Utility</i>	<i>Total</i>	<i>% Change</i>
RMV	1,848,470,170	31,323,866	21,857,970	35,118,324	1,936,770,330	+ 1.0810
M5	1,812,646,930	31,323,866	21,857,970	35,118,324	1,900,947,090	+ 1.0794
AV	1,360,989,120	31,322,592	17,888,090	28,816,200	1,439,016,002	+ 1.0534

Real Market Value, M5 Value, and Assessed Value by Taxing District for 2015-16

City of Gaston						
	<i>Real</i>	<i>Personal</i>	<i>Mfd Str</i>	<i>Utility</i>	<i>Total</i>	<i>% Change</i>
RMV	48,260,870	268,232	110,680	1,444,688	50,084,470	+ 1.0975
M5	47,589,940	268,232	110,680	1,444,688	49,413,540	+ 1.0955
AV	28,956,240	268,232	79,780	1,229,000	30,533,252	+ 1.0327

City of Hillsboro						
	<i>Real</i>	<i>Personal</i>	<i>Mfd Str</i>	<i>Utility</i>	<i>Total</i>	<i>% Change</i>
RMV	24,056,335,150	1,016,292,063	6,665,490	470,665,431	25,549,958,134	+ 1.0881
M5	13,132,595,700	907,014,163	6,665,490	470,665,431	14,516,940,784	+ 1.1347
AV	10,103,535,260	907,004,274	3,146,370	438,007,230	11,451,693,134	+ 1.1301

City of Hillsboro (Phase-In 2012)						
	<i>Real</i>	<i>Personal</i>	<i>Mfd Str</i>	<i>Utility</i>	<i>Total</i>	<i>% Change</i>
RMV	289,240	0	0	2,000	291,240	+ 1.0902
M5	289,240	0	0	2,000	291,240	+ 1.0902
AV	206,350	0	0	2,000	208,350	+ 1.0297

City of King City						
	<i>Real</i>	<i>Personal</i>	<i>Mfd Str</i>	<i>Utility</i>	<i>Total</i>	<i>% Change</i>
RMV	508,539,950	4,354,380	4,672,870	9,297,860	526,865,060	+ 1.0725
M5	508,539,950	4,354,380	4,672,870	9,297,860	526,865,060	+ 1.0725
AV	376,239,280	4,354,380	4,377,430	9,224,600	394,195,690	+ 1.0587

City of Lake Oswego						
	<i>Real</i>	<i>Personal</i>	<i>Mfd Str</i>	<i>Utility</i>	<i>Total</i>	<i>% Change</i>
RMV	10,794,990	1,241,663	0	156,500	12,193,153	- 0.9818
M5	10,794,990	1,241,663	0	156,500	12,193,153	- 0.9818
AV	8,392,550	1,241,663	0	156,500	9,790,713	+ 1.0064

City of North Plains						
	<i>Real</i>	<i>Personal</i>	<i>Mfd Str</i>	<i>Utility</i>	<i>Total</i>	<i>% Change</i>
RMV	253,565,630	8,160,491	496,420	8,367,066	270,589,607	+ 1.0547
M5	247,244,350	8,160,491	496,420	8,367,066	264,268,327	+ 1.0562
AV	176,605,950	8,160,491	470,230	7,595,400	192,832,071	+ 1.0451

Real Market Value, M5 Value, and Assessed Value by Taxing District for 2015-16

City of Portland						
	<i>Real</i>	<i>Personal</i>	<i>Mfd Str</i>	<i>Utility</i>	<i>Total</i>	<i>% Change</i>
RMV	194,957,570	4,277,434	0	5,258,682	204,493,686	+ 1.0315
M5	194,957,570	4,277,434	0	5,258,682	204,493,686	+ 1.0315
AV	136,632,990	4,277,434	0	5,238,600	146,149,024	+ 1.0307

City of Sherwood						
	<i>Real</i>	<i>Personal</i>	<i>Mfd Str</i>	<i>Utility</i>	<i>Total</i>	<i>% Change</i>
RMV	2,421,465,100	43,526,989	6,887,620	53,854,265	2,525,733,974	+ 1.0767
M5	2,402,254,000	43,526,989	6,887,620	53,854,265	2,506,522,874	+ 1.0771
AV	1,682,898,700	43,526,989	6,356,410	47,613,000	1,780,395,099	+ 1.0567

City of Tigard						
	<i>Real</i>	<i>Personal</i>	<i>Mfd Str</i>	<i>Utility</i>	<i>Total</i>	<i>% Change</i>
RMV	7,545,341,470	257,227,692	507,980	201,860,069	8,004,937,211	+ 1.0481
M5	7,530,996,000	257,227,692	507,980	201,860,069	7,990,591,741	+ 1.0480
AV	5,432,227,350	257,227,692	177,710	180,023,600	5,869,656,352	+ 1.0328

City of Tigard (Phase-In 2014)						
	<i>Real</i>	<i>Personal</i>	<i>Mfd Str</i>	<i>Utility</i>	<i>Total</i>	<i>% Change</i>
RMV	75,067,870	432,494	24,020	1,196,877	76,721,261	+ 1.2389
M5	54,617,260	432,494	24,020	1,196,877	56,270,651	+ 1.4596
AV	35,888,980	432,494	24,020	1,196,800	37,542,294	+ 1.3902

City of Tigard (Phase-In 2015)						
	<i>Real</i>	<i>Personal</i>	<i>Mfd Str</i>	<i>Utility</i>	<i>Total</i>	<i>% Change</i>
RMV	1,093,260	0	0	0	1,093,260	- 0.0177
M5	664,830	0	0	0	664,830	- 0.0172
AV	392,090	0	0	0	392,090	- 0.0145

City of Tualatin						
	<i>Real</i>	<i>Personal</i>	<i>Mfd Str</i>	<i>Utility</i>	<i>Total</i>	<i>% Change</i>
RMV	4,187,341,830	222,721,347	4,020,920	91,463,307	4,505,547,404	+ 1.0677
M5	4,180,309,570	222,721,347	4,020,920	91,463,307	4,498,515,144	+ 1.0678
AV	3,151,303,480	222,721,347	3,630,130	80,824,800	3,458,479,757	+ 1.0535

Real Market Value, M5 Value, and Assessed Value by Taxing District for 2015-16

City of Wilsonville						
	<i>Real</i>	<i>Personal</i>	<i>Mfd Str</i>	<i>Utility</i>	<i>Total</i>	<i>% Change</i>
RMV	371,168,370	35,806,359	0	4,614,480	411,589,209	+ 1.0521
M5	371,164,280	35,806,359	0	4,614,480	411,585,119	+ 1.0521
AV	250,370,390	35,806,359	0	4,614,200	290,790,949	+ 1.0467

Tualatin Valley Water						
	<i>Real</i>	<i>Personal</i>	<i>Mfd Str</i>	<i>Utility</i>	<i>Total</i>	<i>% Change</i>
RMV	29,829,561,808	874,865,944	35,915,550	803,550,655	31,543,893,957	+ 1.0812
M5	29,237,576,078	850,353,104	35,915,550	803,550,655	30,927,395,387	+ 1.0839
AV	20,631,404,970	850,353,104	28,784,580	727,424,500	22,237,967,154	+ 1.0586

Raleigh Water						
	<i>Real</i>	<i>Personal</i>	<i>Mfd Str</i>	<i>Utility</i>	<i>Total</i>	<i>% Change</i>
RMV	767,763,016	10,405,290	0	5,760,861	783,929,167	+ 1.0648
M5	767,763,016	10,405,290	0	5,760,861	783,929,167	+ 1.0648
AV	491,808,373	10,405,290	0	5,706,100	507,919,763	+ 1.0391

Rivergrove Water						
	<i>Real</i>	<i>Personal</i>	<i>Mfd Str</i>	<i>Utility</i>	<i>Total</i>	<i>% Change</i>
RMV	6,486,460	0	0	1,684,300	8,170,760	+ 1.0537
M5	6,486,460	0	0	1,684,300	8,170,760	+ 1.0537
AV	4,615,210	0	0	1,684,300	6,299,510	+ 1.0440

West Slope Water						
	<i>Real</i>	<i>Personal</i>	<i>Mfd Str</i>	<i>Utility</i>	<i>Total</i>	<i>% Change</i>
RMV	1,896,229,860	23,006,486	98,240	17,790,698	1,937,125,284	+ 1.0752
M5	1,896,229,860	23,006,486	98,240	17,790,698	1,937,125,284	+ 1.0752
AV	1,216,123,730	23,006,486	77,380	17,631,800	1,256,839,396	+ 1.0374

Wolsborn Water						
	<i>Real</i>	<i>Personal</i>	<i>Mfd Str</i>	<i>Utility</i>	<i>Total</i>	<i>% Change</i>
RMV	15,492,900	80,814	0	102,806	15,676,520	+ 1.0638
M5	15,492,900	80,814	0	102,806	15,676,520	+ 1.0638
AV	11,034,500	80,814	0	101,000	11,216,314	+ 1.0308

2015-16 Taxes Imposed by District and Category

Note: For all taxes shown on this report, "Taxes Imposed" is not the same as "Taxes to be Received" because they do not include "Additional Taxes" and "Penalties." Imposed Taxes are found on Line 28 of the Table 4a.

Washington County				
<i>District</i>	<i>Levy Type</i>	<i>Rate</i>	<i>Assd Values (for Rates)</i>	<i>Taxes Imposed</i>
Washington County	Permanent	2.2484	56,588,462,024	127,234,010.62
Washington County - After 10/06/01	Local Option	0.5900	56,814,442,240	33,157,790.20
"Washington County" Total	Rate			127,234,010.62
	Bonds			0.00
	Local Option			33,157,790.20

Regional Services				
<i>District</i>	<i>Levy Type</i>	<i>Rate</i>	<i>Assd Values (for Rates)</i>	<i>Taxes Imposed</i>
Metro Service District	Permanent	0.0966	52,882,085,300	5,102,863.35
	Bond	0.0151	52,882,085,300	798,709.02
Metro Service District - After 10/06/01	Bond	0.1806	53,093,951,212	9,586,403.66
Metro Service District - After 01/01/13	Local Option	0.0960	53,190,401,212	5,047,571.60
Port of Portland	Permanent	0.0701	56,588,462,024	3,963,857.16
"Regional Services" Total	Rate			9,066,720.51
	Bonds			10,385,112.68
	Local Option			5,047,571.60

Special Districts				
<i>District</i>	<i>Levy Type</i>	<i>Rate</i>	<i>Assd Values (for Rates)</i>	<i>Taxes Imposed</i>
Enhanced Sheriff Patrol	Permanent	0.6365	18,181,492,232	11,572,521.60
	Local Option	0.6800	18,181,492,232	12,363,323.76
Urban Road Maintenance	Permanent	0.2456	18,181,492,232	4,465,374.92
North Bethany Service District	Permanent	1.2500	80,726,779	100,908.93
Rainbow Lanes Special Road District	Permanent	0.4888	12,911,298	6,311.04
West Multnomah Soil & Water District	Permanent	0.0750	17,899,690	1,342.49
Tualatin Hills Park & Recreation	Permanent	1.3073	22,183,492,630	29,000,997.69
Tualatin Hills Park & Rec - After 10/06/01	Bond	0.3173	22,285,389,488	7,071,158.28
Tigard/Tualatin Aquatic District	Permanent	0.0900	9,892,631,520	890,697.23

2015-16 Taxes Imposed by District and Category

Special Districts (Continued)				
<i>District</i>	<i>Levy Type</i>	<i>Rate</i>	<i>Assd Values (for Rates)</i>	<i>Taxes Imposed</i>
Banks RFPD	Permanent	1.0831	487,447,135	527,954.21
	Bond	0.3823	487,447,135	186,351.27
	Local Option	0.6200	487,447,135	302,217.58
Cornelius RFPD	Permanent	0.6164	160,530,656	98,901.67
	Local Option	0.6073	160,530,656	97,281.01
Forest Grove RFPD	Permanent	1.2766	410,955,388	524,625.70
Gaston RFPD	Permanent	1.0921	251,144,937	274,269.94
	Local Option	0.6700	251,144,937	167,125.79
Tualatin Valley Fire & Rescue	Permanent	1.5252	39,841,330,350	60,674,168.95
Tualatin Valley Fire & Rescue - After 10/06/01	Bond	0.1326	39,974,673,231	5,300,800.34
Tualatin Valley Fire & Rescue - After 01/01/13	Local Option	0.4500	40,071,099,029	17,761,683.96
Washington County RFPD #2	Permanent	1.1219	1,732,782,317	1,943,934.04
Washington County RFPD #2 - After 10/06/01	Local Option	0.5700	1,746,896,621	995,601.83
"Special Districts" Total	Rate	110,082,008.41		
	Bonds	12,558,309.89		
	Local Option	31,687,233.93		

Cities				
<i>District</i>	<i>Levy Type</i>	<i>Rate</i>	<i>Assd Values (for Rates)</i>	<i>Taxes Imposed</i>
City of Banks	Permanent	1.9700	121,307,388	238,975.51
	Local Option	2.3500	121,307,388	285,072.56
City of Beaverton	Permanent	4.6180	8,938,054,690	0.00
	Billing Rate	4.1769	8,938,054,690	37,334,092.12
	Bond	0.2002	8,938,054,690	1,789,911.61
City of Cornelius	Permanent	3.9836	617,762,104	2,460,917.27
	Local Option	0.4870	617,762,104	300,850.42
City of Durham	Permanent	0.4927	189,630,720	93,431.16
	Bond	1.1960	189,630,720	226,798.46
City of Forest Grove	Permanent	3.9554	1,436,928,614	5,683,682.00
	Bond	0.3414	1,436,928,614	490,704.36
City of Forest Grove - After 10/06/01	Local Option	1.6000	1,439,016,002	2,302,425.73

2015-16 Taxes Imposed by District and Category

Cities (Continued)				
<i>District</i>	<i>Levy Type</i>	<i>Rate</i>	<i>Assd Values (for Rates)</i>	<i>Taxes Imposed</i>
City of Gaston	Permanent	6.6146	30,533,252	201,937.21
City of Hillsboro	Permanent	3.6665	11,375,448,596	41,708,214.10
City of Hillsboro - After 10/06/01	Local Option	1.7200	11,451,693,134	19,696,909.51
City of Hillsboro - Phase In 2012	Billing Rate	2.1999	208,350	455.31
City of Hillsboro - Phase In 2012 - After 10/06/01	Local Option	1.0320	208,350	215.01
City of King City	Permanent	1.5261	394,195,690	601,582.16
	Local Option	0.5500	394,195,690	216,808.24
City of Lake Oswego	Permanent	4.9703	9,790,713	46,552.88
	Bond	0.2395	9,790,713	2,249.91
City of Lake Oswego - After 10/06/01	Bond	0.1382	9,790,713	1,308.04
City of North Plains	Permanent	2.1712	178,717,767	388,035.77
City of Portland	Permanent	4.5770	146,149,024	602,350.03
	Special Levy	2.4990	146,149,024	328,933.88
	Bond	0.0750	146,149,024	9,967.32
City of Portland - After 10/06/01	Bond	0.2090	146,149,024	27,812.04
City of Portland - After 01/01/13	Local Option	0.4026	146,149,024	54,025.88
City of Sherwood	Permanent	3.2975	1,683,945,099	5,552,874.17
	Bond	0.5330	1,683,945,099	897,675.00
City of Tigard	Permanent	2.5131	5,838,019,224	14,672,379.51
City of Tigard - After 10/06/01	Bond	0.4190	5,869,656,352	2,459,387.78
City of Tigard - Phase In 2014	Billing Rate	1.6837	37,542,294	62,875.86
City of Tigard - Phase In 2014 - After 10/06/01	Bond	0.4190	37,542,294	15,730.34
City of Tigard - Phase In 2015	Billing Rate	0.8293	392,090	323.43
City of Tigard - Phase In 2015 - After 10/06/01	Bond	0.4190	392,090	164.28
City of Tualatin	Permanent	2.2665	3,458,479,757	7,838,644.69
	Bond	0.2497	3,458,479,757	863,582.48
City of Wilsonville	Permanent	2.5206	290,790,949	579,546.41
	Bond	0.1327	290,790,949	30,533.00
"Cities" Total	Rate	118,066,869.59		
	Bonds	6,815,824.62		
	Local Option	22,856,307.35		
	Special Levy	328,933.88		

2015-16 Taxes Imposed by District and Category

Education				
<i>District</i>	<i>Levy Type</i>	<i>Rate</i>	<i>Assd Values (for Rates)</i>	<i>Taxes Imposed</i>
Portland Community College	Permanent	0.2828	56,588,462,024	15,854,939.60
Portland Community College - After 10/06/01	Bond	0.3027	56,814,442,240	17,193,548.08
Clackamas ESD	Permanent	0.3687	173,283,873	55,893.37
Multnomah ESD	Permanent	0.4576	322,495,093	143,995.56
Northwest Regional ESD	Permanent	0.1538	55,965,022,879	8,529,781.90
Willamette ESD	Permanent	0.2967	127,660,179	37,644.43
Banks School District	Permanent	5.0152	561,250,695	2,791,107.36
	Bond	2.2378	561,250,695	1,255,967.24
Beaverton School District	Permanent	4.6930	26,199,761,358	122,714,407.07
	Bond	0.5642	26,199,761,358	14,782,462.28
Beaverton School District - After 10/06/01	Bond	1.4499	26,301,658,216	38,134,780.62
	Local Option	1.2500	26,301,658,216	27,020,260.95
Forest Grove School District	Permanent	4.9142	2,315,106,556	11,280,571.67
	Bond	1.5226	2,315,106,556	3,524,994.98
Forest Grove School District - After 10/06/01	Bond	1.1473	2,317,193,944	2,658,517.23
Gaston School District	Permanent	5.0494	185,469,485	930,000.68
Hillsboro School District	Permanent	4.9749	14,014,088,718	68,161,946.22
	Bond	0.8989	14,016,470,168	12,600,190.17
Hillsboro School District - After 10/06/01	Bond	1.3509	14,106,829,010	19,056,920.33
Lake Oswego School District	Permanent	4.4707	64,423,540	284,648.75
	Bond	0.9260	64,423,540	59,263.70
Lake Oswego School District - After 01/01/13	Local Option	1.3900	64,423,540	59,183.81
Newberg School District	Permanent	4.6616	127,660,179	591,450.06
	Bond	3.2568	127,660,179	415,763.64
Portland School District	Permanent	4.7743	322,495,093	1,499,450.45
Portland School District - After 10/06/01	Permanent	0.5038	322,495,093	158,525.89
	Bond	1.0951	322,495,093	345,974.33
Portland School District - After 01/01/13	Local Option	1.9900	322,495,093	467,150.85
Scappoose School District	Permanent	4.9725	6,534,290	32,208.35
	Bond	1.6284	6,534,290	10,640.42
Sherwood School District	Permanent	4.8123	2,809,280,697	13,426,621.25
	Bond	0.8557	2,809,280,697	2,404,002.64
Sherwood School District - After 10/06/01	Bond	2.8605	2,809,280,697	8,036,059.82

2015-16 Taxes Imposed by District and Category

Education (Continued)				
<i>District</i>	<i>Levy Type</i>	<i>Rate</i>	<i>Assd Values (for Rates)</i>	<i>Taxes Imposed</i>
Tigard-Tualatin School District	Permanent	4.9892	9,892,631,520	48,846,075.79
	Bond	0.1825	9,892,631,520	1,805,704.63
Tigard-Tualatin School District - After 10/06/01	Bond	1.2909	9,924,268,648	12,811,240.54
	Local Option	1.0000	9,924,268,648	6,883,406.05
Tigard-Tualatin School District (Bond Pocket)	Bond	0.1825	63,814,260	11,646.08
Vernonia School District	Permanent	5.0121	6,530,810	32,547.91
	Bond	1.6012	6,530,810	10,457.11
West Linn-Wilsonville School District	Permanent	4.8684	83,229,083	319,245.02
	Bond	0.7208	83,229,083	48,002.54
West Linn-Wilsonville SD - After 10/06/01	Bond	2.1460	83,229,083	178,609.62
	Local Option	1.5000	83,229,083	89,581.65
"Education" Total	Rate			295,691,061.33
	Bonds			135,344,746.00
	Local Option			34,519,583.31

Grand Totals	Rate			660,140,670.46
	Bonds			165,103,993.19
	Local Option			127,268,486.39
	Special Levy			328,933.88

Table 4a - Detail of Taxing District Levies
Tax Year 2015-16

NOTE: Where urban renewal increment value impacts the district, report any reduced rate levies on a separate table 4a.

County: **Washington**

- 1 Taxing District Code
- 2 Taxing District Name (Co. No.)
- 3 Counties in which District lies

340000000				
Washington County (1)				

4 Levy Approved <u>Before</u> or <u>After</u> 10/6/01	Permanent	Local Option	"Gap" Bonds or UR Special Levy	Bonds	TOTAL
	Inside M5 Limit	Inside M5 Limit	Inside M5 Limit	Outside M5 Limit	
Ad Valorem Tax Levies					
5 Permanent Levy (if dollar amount)	-				-
6 Local Option Levy (if dollar amount)		-			-
7 "GAP" Bond Levy			-		-
8 Urban Renewal Special Levy			-		-
9 Bond Levy				-	-
10 TOTAL DOLLAR LEVY (add lines 5 thru 9)	-	-	-	-	-

Adjustments					
11 Amount Raised in Other Counties	-	-	-	-	-
12 NET DOLLAR LEVY FOR TAX RATE (line 10 minus line 11)	-	-	-	-	-

Taxable Property Value (if an urban renewal plan is involved, report reduced rate levies separately)		
13 Total Assessed Value		56,908,257,050
14 Add: Non-Profit Housing Value		2,635,190
15 Add: Fish and Wildlife Value		-
16 Subtract: Urban Renewal Increment (amt. used only)		322,430,216
17 VALUE TO COMPUTE THE TAX RATE		56,588,462,024

Tax Computations					
18 Tax Rate (for dollar levies, line 12 divided by line 17)	2.2484	-	-	-	2.2484
19 Amount Tax Rate Will Raise (line 17 times line 18)	127,233,498.01	-	-	-	127,233,498.01
20 Truncation Loss (for dollar levies only) (line 19 minus line 12)	-	-	-	-	-
21 Total Timber Offset Amount (county district only)					
22 Timber Tax Rate (line 21 divided by line 17)					
23 Billing Rate (line 18 minus line 22)					
24 Calculated Tax for Extension for District (line 23 times line 17)					
24a Gain from UR Division of Tax Rate Truncation	1,539.06	-	-	-	1,539.06
24b Gain or Loss from UR Division of Tax Across Counties	-	-	-	-	-
24c Net Tax for Extension (19 + 24a + 24b)	127,235,037.07	-	-	-	127,235,037.07
25 Actual Tax Extended for District	127,235,043.24	-	-	-	127,235,043.24
26 District's Gain or Loss from Individual Extension (25 - 24c)	6.17	-	-	-	6.17
27 District's Compression Loss (enter as a negative number)	(1,032.62)	-	-	-	(1,032.62)
28 DISTRICT TAXES IMPOSED (line 24c+line 26+line 27)	127,234,010.62	-	-	-	127,234,010.62

Additional Taxes/Penalties					
29 Farmland (ORS 308A.703)		83,538.66			
30 Forestland (ORS 308A.703)		17,569.15			
31 Small Tract Forestland (STF) (ORS 308A.703)		-			
32 Open Space (ORS 308.770)		-			
33					
34 Historic Property (ORS 358.525)		-			
35 Other _____		-			
36 Late Filing Fee County Only (ORS 308.302)		723,396.17			
37 Roll Corrections (ORS 311.206), including omitted property/other roll corrections, but excluding roll corrections under ORS 311.208.		84,182.95			
38 TOTAL ADDITIONAL TAXES/PENALTIES (lines 29 thru 37)		908,686.93			
39 TOTAL TO BE RECEIVED (line 28 plus line 38)	127,234,010.62	-	-	-	128,142,697.55
40 Percentage Schedule (ORS 311.390)					0.133086827791

Table 4a - Detail of Taxing District Levies
Tax Year 2015-16

NOTE: Where urban renewal increment value impacts the district, report any reduced rate levies on a separate table 4a.

County: Washington

- 1 Taxing District Code
- 2 Taxing District Name (Co. No.)
- 3 Counties in which District lies

	340000000
Washington County - After (87)	

- 4 Levy Approved Before or After 10/6/01

Permanent	Local Option	"Gap" Bonds or		TOTAL
		UR Special Levy	Bonds	
Inside M5 Limit	Inside M5 Limit	Inside M5 Limit	Outside M5 Limit	
	AFTER			

Ad Valorem Tax Levies

- 5 Permanent Levy (if dollar amount)
- 6 Local Option Levy (if dollar amount)
- 7 "GAP" Bond Levy
- 8 Urban Renewal Special Levy
- 9 Bond Levy
- 10 **TOTAL DOLLAR LEVY** (add lines 5 thru 9)

-					-
	-				-
		-			-
		-			-
			-		-
-	-	-	-	-	-

Adjustments

- 11 Amount Raised in Other Counties
- 12 **NET DOLLAR LEVY FOR TAX RATE** (line 10 minus line 11)

-	-	-	-	-	-
-	-	-	-	-	-

Taxable Property Value (if an urban renewal plan is involved, report reduced rate levies separately)

- 13 Total Assessed Value
- 14 Add: Non-Profit Housing Value
- 15 Add: Fish and Wildlife Value
- 16 Subtract: Urban Renewal Increment (amt. used only)
- 17 **VALUE TO COMPUTE THE TAX RATE**

	56,908,257,050
	2,635,190
	-
	96,450,000
	56,814,442,240

Tax Computations

- 18 Tax Rate (for dollar levies, line 12 divided by line 17)
- 19 Amount Tax Rate Will Raise (line 17 times line 18)
- 20 Truncation Loss (for dollar levies only) (line 19 minus line 12)
- 21 Total Timber Offset Amount (county district only)
- 22 Timber Tax Rate (line 21 divided by line 17)
- 23 Billing Rate (line 18 minus line 22)
- 24 Calculated Tax for Extension for District (line 23 times line 17)
- 24a Gain from UR Division of Tax Rate Truncation
- 24b Gain or Loss from UR Division of Tax Across Counties
- 24c Net Tax for Extension (19 + 24a + 24b)
- 25 Actual Tax Extended for District
- 26 District's Gain or Loss from Individual Extension (25 - 24c)
- 27 District's Compression Loss (enter as a negative number)
- 28 **DISTRICT TAXES IMPOSED** (line 24c+line 26+line 27)

-	0.5900	-	-	-	0.5900
-	33,520,520.92	-	-	-	33,520,520.92
-	-	-	-	-	-
	110.90	-	-	-	110.90
-	-	-	-	-	-
-	33,520,631.82	-	-	-	33,520,631.82
-	33,520,639.83	-	-	-	33,520,639.83
-	8.01	-	-	-	8.01
-	(362,849.63)	-	-	-	(362,849.63)
-	33,157,790.20	-	-	-	33,157,790.20

Additional Taxes/Penalties

- 29 Farmland (ORS 308A.703)
- 30 Forestland (ORS 308A.703)
- 31 Small Tract Forestland (STF) (ORS 308A.703)
- 32 Open Space (ORS 308.770)
- 33
- 34 Historic Property (ORS 358.525)
- 35 Other _____
- 36 Late Filing Fee County Only (ORS 308.302)
- 37 Roll Corrections (ORS 311.206), including omitted property/other roll corrections, but excluding roll corrections under ORS 311.208.
- 38 **TOTAL ADDITIONAL TAXES/PENALTIES** (lines 29 thru 37)
- 39 **TOTAL TO BE RECEIVED** (line 28 plus line 38)

	21,992.79
	4,611.56
	-
	-
	-
	-
	-
	22,197.99
	48,802.34
-	33,157,790.20
-	33,206,592.54

- 40 Percentage Schedule (ORS 311.390)

	0.034487801345
--	----------------

Table 4a - Detail of Taxing District Levies
Tax Year 2015-16

NOTE: Where urban renewal increment value impacts the district, report any reduced rate levies on a separate table 4a.

County: **Washington**

- 1 Taxing District Code
- 2 Taxing District Name (Co. No.)
- 3 Counties in which District lies

340009970				
Enhanced Sheriff Patrol District (61)				

- 4 Levy Approved Before or After 10/6/01

Permanent	Local Option	"Gap" Bonds or		TOTAL
		UR Special Levy	Bonds	
Inside M5 Limit	Inside M5 Limit	Inside M5 Limit	Outside M5 Limit	

Ad Valorem Tax Levies

- 5 Permanent Levy (if dollar amount)
- 6 Local Option Levy (if dollar amount)
- 7 "GAP" Bond Levy
- 8 Urban Renewal Special Levy
- 9 Bond Levy
- 10 **TOTAL DOLLAR LEVY** (add lines 5 thru 9)

-				-
	-			-
		-		-
		-		-
			-	-
-	-	-	-	-

Adjustments

- 11 Amount Raised in Other Counties
- 12 **NET DOLLAR LEVY FOR TAX RATE** (line 10 minus line 11)

-	-	-	-	-
-	-	-	-	-

Taxable Property Value (if an urban renewal plan is involved, report reduced rate levies separately)

- 13 Total Assessed Value
- 14 Add: Non-Profit Housing Value
- 15 Add: Fish and Wildlife Value
- 16 Subtract: Urban Renewal Increment (amt. used only)
- 17 **VALUE TO COMPUTE THE TAX RATE**

	18,181,492,232
	-
	-
	-
	18,181,492,232

Tax Computations

- 18 Tax Rate (for dollar levies, line 12 divided by line 17)
- 19 Amount Tax Rate Will Raise (line 17 times line 18)
- 20 Truncation Loss (for dollar levies only) (line 19 minus line 12)
- 21 Total Timber Offset Amount (county district only)
- 22 Timber Tax Rate (line 21 divided by line 17)
- 23 Billing Rate (line 18 minus line 22)
- 24 Calculated Tax for Extension for District (line 23 times line 17)
- 24a Gain from UR Division of Tax Rate Truncation
- 24b Gain or Loss from UR Division of Tax Across Counties
- 24c Net Tax for Extension (19 + 24a + 24b)
- 25 Actual Tax Extended for District
- 26 District's Gain or Loss from Individual Extension (25 - 24c)
- 27 District's Compression Loss (enter as a negative number)
- 28 **DISTRICT TAXES IMPOSED** (line 24c+line 26+line 27)

0.6365	0.6800	-	-	1.3165
11,572,519.81	12,363,414.72	-	-	23,935,934.53
-	-	-	-	-
-	-	-	-	-
-	-	-	-	-
11,572,519.81	12,363,414.72	-	-	23,935,934.53
11,572,523.72	12,363,416.65	-	-	23,935,940.37
3.91	1.93	-	-	5.84
(2.12)	(92.89)	-	-	(95.01)
11,572,521.60	12,363,323.76	-	-	23,935,845.36

Additional Taxes/Penalties

- 29 Farmland (ORS 308A.703)
- 30 Forestland (ORS 308A.703)
- 31 Small Tract Forestland (STF) (ORS 308A.703)
- 32 Open Space (ORS 308.770)
- 33
- 34 Historic Property (ORS 358.525)
- 35 Other _____
- 36 Late Filing Fee County Only (ORS 308.302)
- 37 Roll Corrections (ORS 311.206), including omitted property/other roll corrections, but excluding roll corrections under ORS 311.208.
- 38 **TOTAL ADDITIONAL TAXES/PENALTIES** (lines 29 thru 37)
- 39 **TOTAL TO BE RECEIVED** (line 28 plus line 38)
- 40 Percentage Schedule (ORS 311.390)

	1,764.18
	505.76
	-
	-
	-
	-
	-
	6,767.57
	-
	9,037.51
11,572,521.60	12,363,323.76
-	-
	23,944,882.87
	0.024868747452

Table 4a - Detail of Taxing District Levies
Tax Year 2015-16

NOTE: Where urban renewal increment value impacts the district, report any reduced rate levies on a separate table 4a.

County: Washington

- 1 Taxing District Code
- 2 Taxing District Name (Co. No.)
- 3 Counties in which District lies

340003970 Urban Road Maintenance District (75)				
--	--	--	--	--

- 4 Levy Approved Before or After 10/6/01

	Permanent	Local Option	"Gap" Bonds or UR Special Levy	Bonds	
	Inside M5 Limit	Inside M5 Limit	Inside M5 Limit	Outside M5 Limit	TOTAL

Ad Valorem Tax Levies

- 5 Permanent Levy (if dollar amount)
- 6 Local Option Levy (if dollar amount)
- 7 "GAP" Bond Levy
- 8 Urban Renewal Special Levy
- 9 Bond Levy
- 10 **TOTAL DOLLAR LEVY** (add lines 5 thru 9)

5	-				-
6		-			-
7			-		-
8			-		-
9				-	-
10	-	-	-	-	-

Adjustments

- 11 Amount Raised in Other Counties
- 12 **NET DOLLAR LEVY FOR TAX RATE** (line 10 minus line 11)

11	-	-	-	-	-
12	-	-	-	-	-

Taxable Property Value (if an urban renewal plan is involved, report reduced rate levies separately)

- 13 Total Assessed Value
- 14 Add: Non-Profit Housing Value
- 15 Add: Fish and Wildlife Value
- 16 Subtract: Urban Renewal Increment (amt. used only)
- 17 **VALUE TO COMPUTE THE TAX RATE**

13	18,181,492,232
14	-
15	-
16	-
17	18,181,492,232

Tax Computations

- 18 Tax Rate (for dollar levies, line 12 divided by line 17)
- 19 Amount Tax Rate Will Raise (line 17 times line 18)
- 20 Truncation Loss (for dollar levies only) (line 19 minus line 12)
- 21 Total Timber Offset Amount (county district only)
- 22 Timber Tax Rate (line 21 divided by line 17)
- 23 Billing Rate (line 18 minus line 22)
- 24 Calculated Tax for Extension for District (line 23 times line 17)
- 24a Gain from UR Division of Tax Rate Truncation
- 24b Gain or Loss from UR Division of Tax Across Counties
- 24c Net Tax for Extension (19 + 24a + 24b)
- 25 Actual Tax Extended for District
- 26 District's Gain or Loss from Individual Extension (25 - 24c)
- 27 District's Compression Loss (enter as a negative number)
- 28 **DISTRICT TAXES IMPOSED** (line 24c+line 26+line 27)

18	0.2456	-	-	-	0.2456
19	4,465,374.49	-	-	-	4,465,374.49
20	-	-	-	-	-
21					
22					
23					
24					
24a	-	-	-	-	-
24b	-	-	-	-	-
24c	4,465,374.49	-	-	-	4,465,374.49
25	4,465,375.73	-	-	-	4,465,375.73
26	1.24	-	-	-	1.24
27	(0.81)	-	-	-	(0.81)
28	4,465,374.92	-	-	-	4,465,374.92

Additional Taxes/Penalties

- 29 Farmland (ORS 308A.703)
- 30 Forestland (ORS 308A.703)
- 31 Small Tract Forestland (STF) (ORS 308A.703)
- 32 Open Space (ORS 308.770)
- 33
- 34 Historic Property (ORS 358.525)
- 35 Other _____
- 36 Late Filing Fee County Only (ORS 308.302)
- 37 Roll Corrections (ORS 311.206), including omitted property/other roll corrections, but excluding roll corrections under ORS 311.208.
- 38 **TOTAL ADDITIONAL TAXES/PENALTIES** (lines 29 thru 37)
- 39 **TOTAL TO BE RECEIVED** (line 28 plus line 38)

29	329.11
30	94.35
31	-
32	-
33	
34	-
35	-
36	-
37	1,262.54
38	1,686.00
39	4,467,060.92

- 40 Percentage Schedule (ORS 311.390)

40	0.004639413376
----	----------------

Table 4a - Detail of Taxing District Levies
Tax Year 2015-16

NOTE: Where urban renewal increment value impacts the district, report any reduced rate levies on a separate table 4a.

County: Washington

- 1 Taxing District Code
- 2 Taxing District Name (Co. No.)
- 3 Counties in which District lies

340008094				
North Bethany County Service District (102)				

4 Levy Approved <u>Before</u> or <u>After</u> 10/6/01	Permanent	Local Option	"Gap" Bonds or UR Special Levy	Bonds	TOTAL
	Inside M5 Limit	Inside M5 Limit	Inside M5 Limit	Outside M5 Limit	
Ad Valorem Tax Levies					
5 Permanent Levy (if dollar amount)	-				-
6 Local Option Levy (if dollar amount)		-			-
7 "GAP" Bond Levy			-		-
8 Urban Renewal Special Levy			-		-
9 Bond Levy				-	-
10 TOTAL DOLLAR LEVY (add lines 5 thru 9)	-	-	-	-	-

Adjustments					
11 Amount Raised in Other Counties	-	-	-	-	-
12 NET DOLLAR LEVY FOR TAX RATE (line 10 minus line 11)	-	-	-	-	-

Taxable Property Value (if an urban renewal plan is involved, report reduced rate levies separately)		
13 Total Assessed Value		80,726,779
14 Add: Non-Profit Housing Value		-
15 Add: Fish and Wildlife Value		-
16 Subtract: Urban Renewal Increment (amt. used only)		-
17 VALUE TO COMPUTE THE TAX RATE		80,726,779

Tax Computations					
18 Tax Rate (for dollar levies, line 12 divided by line 17)	1.2500	-	-	-	1.2500
19 Amount Tax Rate Will Raise (line 17 times line 18)	100,908.47	-	-	-	100,908.47
20 Truncation Loss (for dollar levies only) (line 19 minus line 12)	-	-	-	-	-
21 Total Timber Offset Amount (county district only)					
22 Timber Tax Rate (line 21 divided by line 17)					
23 Billing Rate (line 18 minus line 22)					
24 Calculated Tax for Extension for District (line 23 times line 17)					
24a Gain from UR Division of Tax Rate Truncation	-	-	-	-	-
24b Gain or Loss from UR Division of Tax Across Counties	-	-	-	-	-
24c Net Tax for Extension (19 + 24a + 24b)	100,908.47	-	-	-	100,908.47
25 Actual Tax Extended for District	100,908.93	-	-	-	100,908.93
26 District's Gain or Loss from Individual Extension (25 - 24c)	0.46	-	-	-	0.46
27 District's Compression Loss (enter as a negative number)	-	-	-	-	-
28 DISTRICT TAXES IMPOSED (line 24c+line 26+line 27)	100,908.93	-	-	-	100,908.93

Additional Taxes/Penalties		
29 Farmland (ORS 308A.703)		4,697.40
30 Forestland (ORS 308A.703)		-
31 Small Tract Forestland (STF) (ORS 308A.703)		-
32 Open Space (ORS 308.770)		-
33		-
34 Historic Property (ORS 358.525)		-
35 Other _____		-
36 Late Filing Fee County Only (ORS 308.302)		-
37 Roll Corrections (ORS 311.206), including omitted property/other roll corrections, but excluding roll corrections under ORS 311.208.		-
38 TOTAL ADDITIONAL TAXES/PENALTIES (lines 29 thru 37)		4,697.40
39 TOTAL TO BE RECEIVED (line 28 plus line 38)	100,908.93	105,606.33
40 Percentage Schedule (ORS 311.390)		0.000109680936

**Table 4a - Detail of Taxing District Levies
Tax Year 2015-16**

NOTE: Where urban renewal increment value impacts the district, report any reduced rate levies on a separate table 4a.

County: Washington

- 1 Taxing District Code
- 2 Taxing District Name (Co. No.)
- 3 Counties in which District lies

340003170 Rainbow Lanes Special Road District (2)

	Permanent	Local Option	"Gap" Bonds or UR Special Levy	Bonds	
	Inside M5 Limit	Inside M5 Limit	Inside M5 Limit	Outside M5 Limit	
4 Levy Approved <u>Before</u> or <u>After</u> 10/6/01					
Ad Valorem Tax Levies					
5 Permanent Levy (if dollar amount)	-				-
6 Local Option Levy (if dollar amount)		-			-
7 "GAP" Bond Levy			-		-
8 Urban Renewal Special Levy			-		-
9 Bond Levy				-	-
10 TOTAL DOLLAR LEVY (add lines 5 thru 9)	-	-	-	-	-

Adjustments					
11 Amount Raised in Other Counties	-	-	-	-	-
12 NET DOLLAR LEVY FOR TAX RATE (line 10 minus line 11)	-	-	-	-	-

Taxable Property Value (if an urban renewal plan is involved, report reduced rate levies separately)		
13 Total Assessed Value		12,911,298
14 Add: Non-Profit Housing Value		-
15 Add: Fish and Wildlife Value		-
16 Subtract: Urban Renewal Increment (amt. used only)		-
17 VALUE TO COMPUTE THE TAX RATE		12,911,298

Tax Computations					
18 Tax Rate (for dollar levies, line 12 divided by line 17)	0.4888	-	-	-	0.4888
19 Amount Tax Rate Will Raise (line 17 times line 18)	6,311.04	-	-	-	6,311.04
20 Truncation Loss (for dollar levies only) (line 19 minus line 12)	-	-	-	-	-
21 Total Timber Offset Amount (county district only)					
22 Timber Tax Rate (line 21 divided by line 17)					
23 Billing Rate (line 18 minus line 22)					
24 Calculated Tax for Extension for District (line 23 times line 17)					
24a Gain from UR Division of Tax Rate Truncation	-	-	-	-	-
24b Gain or Loss from UR Division of Tax Across Counties	-	-	-	-	-
24c Net Tax for Extension (19 + 24a + 24b)	6,311.04	-	-	-	6,311.04
25 Actual Tax Extended for District	6,311.04	-	-	-	6,311.04
26 District's Gain or Loss from Individual Extension (25 - 24c)	-	-	-	-	-
27 District's Compression Loss (enter as a negative number)	-	-	-	-	-
28 DISTRICT TAXES IMPOSED (line 24c+line 26+line 27)	6,311.04	-	-	-	6,311.04

Additional Taxes/Penalties					
29 Farmland (ORS 308A.703)					-
30 Forestland (ORS 308A.703)					-
31 Small Tract Forestland (STF) (ORS 308A.703)					-
32 Open Space (ORS 308.770)					-
33					
34 Historic Property (ORS 358.525)					-
35 Other _____					-
36 Late Filing Fee County Only (ORS 308.302)					-
37 Roll Corrections (ORS 311.206), including omitted property/other roll corrections, but excluding roll corrections under ORS 311.208.					-
38 TOTAL ADDITIONAL TAXES/PENALTIES (lines 29 thru 37)					-
39 TOTAL TO BE RECEIVED (line 28 plus line 38)	6,311.04	-	-	-	6,311.04
40 Percentage Schedule (ORS 311.390)					0.000006554539

**Table 4a - Detail of Taxing District Levies
Tax Year 2015-16**

NOTE: Where urban renewal increment value impacts the district, report any reduced rate levies on a separate table 4a.

County: Washington

1 Taxing District Code	340008090				
2 Taxing District Name (Co. No.)	Metro Service District (3)				
3 Counties in which District lies	Multnomah-Clackamas				

4 Levy Approved <u>Before</u> or <u>After</u> 10/6/01	Permanent	Local Option	"Gap" Bonds or UR Special Levy	Bonds	
	Inside M5 Limit	Inside M5 Limit	Inside M5 Limit	Outside M5 Limit	TOTAL

Ad Valorem Tax Levies

5 Permanent Levy (if dollar amount)	-				-
6 Local Option Levy (if dollar amount)		-			-
7 "GAP" Bond Levy			-		-
8 Urban Renewal Special Levy			-		-
9 Bond Levy				2,269,589.00	2,269,589.00
10 TOTAL DOLLAR LEVY (add lines 5 thru 9)	-	-	-	2,269,589.00	2,269,589.00

Adjustments

11 Amount Raised in Other Counties	-	-	-	1,467,529.46	1,467,529.46
12 NET DOLLAR LEVY FOR TAX RATE (line 10 minus line 11)	-	-	-	802,059.54	802,059.54

Taxable Property Value (if an urban renewal plan is involved, report reduced rate levies separately)

13 Total Assessed Value					53,187,766,022
14 Add: Non-Profit Housing Value					2,635,190
15 Add: Fish and Wildlife Value					-
16 Subtract: Urban Renewal Increment (amt. used only)					308,315,912
17 VALUE TO COMPUTE THE TAX RATE					52,882,085,300

Tax Computations

18 Tax Rate (for dollar levies, line 12 divided by line 17)	0.0966	-	-	0.0151	0.1117
19 Amount Tax Rate Will Raise (line 17 times line 18)	5,108,409.44	-	-	798,519.49	5,906,928.93
20 Truncation Loss (for dollar levies only) (line 19 minus line 12)	-	-	-	3,540.05	3,540.05
21 Total Timber Offset Amount (county district only)					
22 Timber Tax Rate (line 21 divided by line 17)					
23 Billing Rate (line 18 minus line 22)					
24 Calculated Tax for Extension for District (line 23 times line 17)					
24a Gain from UR Division of Tax Rate Truncation	1,669.05	-	-	1,203.51	2,872.56
24b Gain or Loss from UR Division of Tax Across Counties	(7,197.43)	-	-	(1,024.23)	(8,221.66)
24c Net Tax for Extension (19 + 24a + 24b)	5,102,881.06	-	-	798,698.77	5,901,579.83
25 Actual Tax Extended for District	5,102,889.08	-	-	798,709.02	5,901,598.10
26 District's Gain or Loss from Individual Extension (25 - 24c)	8.02	-	-	10.25	18.27
27 District's Compression Loss (enter as a negative number)	(25.73)	-	-		(25.73)
28 DISTRICT TAXES IMPOSED (line 24c+line 26+line 27)	5,102,863.35	-	-	798,709.02	5,901,572.37

Additional Taxes/Penalties

29 Farmland (ORS 308A.703)					2,078.24
30 Forestland (ORS 308A.703)					49.44
31 Small Tract Forestland (STF) (ORS 308A.703)					-
32 Open Space (ORS 308.770)					-
33					
34 Historic Property (ORS 358.525)					-
35 Other _____					-
36 Late Filing Fee County Only (ORS 308.302)					-
37 Roll Corrections (ORS 311.206), including omitted property/other roll corrections, but excluding roll corrections under ORS 311.208.					3,867.62
38 TOTAL ADDITIONAL TAXES/PENALTIES (lines 29 thru 37)					5,995.30
39 TOTAL TO BE RECEIVED (line 28 plus line 38)	5,102,863.35	-	-	798,709.02	5,907,567.67

40 Percentage Schedule (ORS 311.390)					0.006135499147
--------------------------------------	--	--	--	--	----------------

Table 4a - Detail of Taxing District Levies
Tax Year 2015-16

NOTE: Where urban renewal increment value impacts the district, report any reduced rate levies on a separate table 4a.

County: Washington

- 1 Taxing District Code
- 2 Taxing District Name (Co. No.)
- 3 Counties in which District lies

340008090 Metro Service District - After (93) Multnomah-Clackamas
--

4 Levy Approved <u>Before</u> or <u>After</u> 10/6/01	Permanent	Local Option	"Gap" Bonds or UR Special Levy	Bonds	TOTAL
	Inside M5 Limit	Inside M5 Limit	Inside M5 Limit	AFTER Outside M5 Limit	
Ad Valorem Tax Levies					
5 Permanent Levy (if dollar amount)	-				-
6 Local Option Levy (if dollar amount)		-			-
7 "GAP" Bond Levy			-		-
8 Urban Renewal Special Levy			-		-
9 Bond Levy				27,389,485.00	27,389,485.00
10 TOTAL DOLLAR LEVY (add lines 5 thru 9)	-	-	-	27,389,485.00	27,389,485.00

Adjustments					
11 Amount Raised in Other Counties	-	-	-	17,796,527.85	17,796,527.85
12 NET DOLLAR LEVY FOR TAX RATE (line 10 minus line 11)	-	-	-	9,592,957.15	9,592,957.15

Taxable Property Value (if an urban renewal plan is involved, report reduced rate levies separately)		
13 Total Assessed Value		53,187,766,022
14 Add: Non-Profit Housing Value		2,635,190
15 Add: Fish and Wildlife Value		-
16 Subtract: Urban Renewal Increment (amt. used only)		96,450,000
17 VALUE TO COMPUTE THE TAX RATE		53,093,951,212

Tax Computations					
18 Tax Rate (for dollar levies, line 12 divided by line 17)	-	-	-	0.1806	0.1806
19 Amount Tax Rate Will Raise (line 17 times line 18)	-	-	-	9,588,767.59	9,588,767.59
20 Truncation Loss (for dollar levies only) (line 19 minus line 12)	-	-	-	4,189.56	4,189.56
21 Total Timber Offset Amount (county district only)					
22 Timber Tax Rate (line 21 divided by line 17)					
23 Billing Rate (line 18 minus line 22)					
24 Calculated Tax for Extension for District (line 23 times line 17)					
24a Gain from UR Division of Tax Rate Truncation	-	-	-	44.85	44.85
24b Gain or Loss from UR Division of Tax Across Counties	-	-	-	(2,411.72)	(2,411.72)
24c Net Tax for Extension (19 + 24a + 24b)	-	-	-	9,586,400.72	9,586,400.72
25 Actual Tax Extended for District	-	-	-	9,586,403.66	9,586,403.66
26 District's Gain or Loss from Individual Extension (25 - 24c)	-	-	-	2.94	2.94
27 District's Compression Loss (enter as a negative number)	-	-	-		-
28 DISTRICT TAXES IMPOSED (line 24c+line 26+line 27)	-	-	-	9,586,403.66	9,586,403.66

Additional Taxes/Penalties				
29 Farmland (ORS 308A.703)		3,374.93		
30 Forestland (ORS 308A.703)		79.94		
31 Small Tract Forestland (STF) (ORS 308A.703)		-		
32 Open Space (ORS 308.770)		-		
33				
34 Historic Property (ORS 358.525)		-		
35 Other _____		-		
36 Late Filing Fee County Only (ORS 308.302)		-		
37 Roll Corrections (ORS 311.206), including omitted property/other roll corrections, but excluding roll corrections under ORS 311.208.		6,287.85		
38 TOTAL ADDITIONAL TAXES/PENALTIES (lines 29 thru 37)		9,742.72		
39 TOTAL TO BE RECEIVED (line 28 plus line 38)	-	-	9,586,403.66	9,596,146.38

40 Percentage Schedule (ORS 311.390)		0.009966394162
--------------------------------------	--	----------------

Table 4a - Detail of Taxing District Levies
Tax Year 2015-16

NOTE: Where urban renewal increment value impacts the district, report any reduced rate levies on a separate table 4a.

County: Washington

- 1 Taxing District Code
- 2 Taxing District Name (Co. No.)
- 3 Counties in which District lies

	340008090
Metro Service District - After 1/1/2013 (140)	
Multnomah-Clackamas	

- 4 Levy Approved Before or After 10/6/01

Permanent	Local Option	"Gap" Bonds or		TOTAL
		UR Special Levy	Bonds	
	AFTER			
Inside M5 Limit	Inside M5 Limit	Inside M5 Limit	Outside M5 Limit	

Ad Valorem Tax Levies

- 5 Permanent Levy (if dollar amount)
- 6 Local Option Levy (if dollar amount)
- 7 "GAP" Bond Levy
- 8 Urban Renewal Special Levy
- 9 Bond Levy
- 10 **TOTAL DOLLAR LEVY** (add lines 5 thru 9)

-					-
	-				-
		-			-
		-			-
			-		-
-	-	-	-	-	-

Adjustments

- 11 Amount Raised in Other Counties
- 12 **NET DOLLAR LEVY FOR TAX RATE** (line 10 minus line 11)

-	-	-	-	-	-
-	-	-	-	-	-

Taxable Property Value (if an urban renewal plan is involved, report reduced rate levies separately)

- 13 Total Assessed Value
- 14 Add: Non-Profit Housing Value
- 15 Add: Fish and Wildlife Value
- 16 Subtract: Urban Renewal Increment (amt. used only)
- 17 **VALUE TO COMPUTE THE TAX RATE**

	53,187,766,022
	2,635,190
	-
	-
	53,190,401,212

Tax Computations

- 18 Tax Rate (for dollar levies, line 12 divided by line 17)
- 19 Amount Tax Rate Will Raise (line 17 times line 18)
- 20 Truncation Loss (for dollar levies only) (line 19 minus line 12)
- 21 Total Timber Offset Amount (county district only)
- 22 Timber Tax Rate (line 21 divided by line 17)
- 23 Billing Rate (line 18 minus line 22)
- 24 Calculated Tax for Extension for District (line 23 times line 17)
- 24a Gain from UR Division of Tax Rate Truncation
- 24b Gain or Loss from UR Division of Tax Across Counties
- 24c Net Tax for Extension (19 + 24a + 24b)
- 25 Actual Tax Extended for District
- 26 District's Gain or Loss from Individual Extension (25 - 24c)
- 27 District's Compression Loss (enter as a negative number)
- 28 **DISTRICT TAXES IMPOSED** (line 24c+line 26+line 27)

-	0.0960	-	-	-	0.0960
-	5,106,278.52	-	-	-	5,106,278.52
-	-	-	-	-	-
-	-	-	-	-	-
-	5,106,278.52	-	-	-	5,106,278.52
-	5,106,291.41	-	-	-	5,106,291.41
-	12.89	-	-	-	12.89
-	(58,719.81)	-	-	-	(58,719.81)
-	5,047,571.60	-	-	-	5,047,571.60

Additional Taxes/Penalties

- 29 Farmland (ORS 308A.703)
- 30 Forestland (ORS 308A.703)
- 31 Small Tract Forestland (STF) (ORS 308A.703)
- 32 Open Space (ORS 308.770)
- 33
- 34 Historic Property (ORS 358.525)
- 35 Other _____
- 36 Late Filing Fee County Only (ORS 308.302)
- 37 Roll Corrections (ORS 311.206), including omitted property/other roll corrections, but excluding roll corrections under ORS 311.208.
- 38 **TOTAL ADDITIONAL TAXES/PENALTIES** (lines 29 thru 37)
- 39 **TOTAL TO BE RECEIVED** (line 28 plus line 38)

	1,794.00
	42.50
	-
	-
	-
	-
	-
	3,347.74
	-
	5,184.24
-	5,047,571.60
-	5,052,755.84

- 40 Percentage Schedule (ORS 311.390)

	0.005247706142
--	----------------

Table 4a - Detail of Taxing District Levies
Tax Year 2015-16

NOTE: Where urban renewal increment value impacts the district, report any reduced rate levies on a separate table 4a.

County: Washington

1 Taxing District Code	340009120				
2 Taxing District Name (Co. No.)	Tri-Met (65)				
3 Counties in which District lies	Multnomah-Clackamas				

4 Levy Approved <u>Before</u> or <u>After</u> 10/6/01	Permanent	Local Option	"Gap" Bonds or UR Special Levy	Bonds	TOTAL
	Inside M5 Limit	Inside M5 Limit	Inside M5 Limit	Outside M5 Limit	

Ad Valorem Tax Levies

5 Permanent Levy (if dollar amount)	-				-
6 Local Option Levy (if dollar amount)		-			-
7 "GAP" Bond Levy			-		-
8 Urban Renewal Special Levy			-		-
9 Bond Levy				-	-
10 TOTAL DOLLAR LEVY (add lines 5 thru 9)	-	-	-	-	-

Adjustments

11 Amount Raised in Other Counties	-	-	-	-	-
12 NET DOLLAR LEVY FOR TAX RATE (line 10 minus line 11)	-	-	-	-	-

Taxable Property Value (if an urban renewal plan is involved, report reduced rate levies separately)

13 Total Assessed Value		53,471,641,301
14 Add: Non-Profit Housing Value		2,635,190
15 Add: Fish and Wildlife Value		-
16 Subtract: Urban Renewal Increment (amt. used only)		308,315,912
17 VALUE TO COMPUTE THE TAX RATE		53,165,960,579

Tax Computations

18 Tax Rate (for dollar levies, line 12 divided by line 17)	-	-	-	-	-
19 Amount Tax Rate Will Raise (line 17 times line 18)	-	-	-	-	-
20 Truncation Loss (for dollar levies only) (line 19 minus line 12)	-	-	-	-	-
21 Total Timber Offset Amount (county district only)					
22 Timber Tax Rate (line 21 divided by line 17)					
23 Billing Rate (line 18 minus line 22)					
24 Calculated Tax for Extension for District (line 23 times line 17)					
24a Gain from UR Division of Tax Rate Truncation	-	-	-	-	-
24b Gain or Loss from UR Division of Tax Across Counties	-	-	-	-	-
24c Net Tax for Extension (19 + 24a + 24b)	-	-	-	-	-
25 Actual Tax Extended for District	-	-	-	-	-
26 District's Gain or Loss from Individual Extension (25 - 24c)	-	-	-	-	-
27 District's Compression Loss (enter as a negative number)	-	-	-	-	-
28 DISTRICT TAXES IMPOSED (line 24c+line 26+line 27)	-	-	-	-	-

Additional Taxes/Penalties

29 Farmland (ORS 308A.703)		-
30 Forestland (ORS 308A.703)		-
31 Small Tract Forestland (STF) (ORS 308A.703)		-
32 Open Space (ORS 308.770)		-
33		
34 Historic Property (ORS 358.525)		-
35 Other _____		-
36 Late Filing Fee County Only (ORS 308.302)		-
37 Roll Corrections (ORS 311.206), including omitted property/other roll corrections, but excluding roll corrections under ORS 311.208.		-
38 TOTAL ADDITIONAL TAXES/PENALTIES (lines 29 thru 37)		-
39 TOTAL TO BE RECEIVED (line 28 plus line 38)	-	-

40 Percentage Schedule (ORS 311.390)		0.0000000000
--------------------------------------	--	--------------

Table 4a - Detail of Taxing District Levies
Tax Year 2015-16

NOTE: Where urban renewal increment value impacts the district, report any reduced rate levies on a separate table 4a.

County: **Washington**

1 Taxing District Code	340002160				
2 Taxing District Name (Co. No.)	Port of Portland (4)				
3 Counties in which District lies	Multnomah-Clackamas				

4 Levy Approved <u>Before</u> or <u>After</u> 10/6/01	Permanent	Local Option	"Gap" Bonds or UR Special Levy	Bonds	TOTAL
	Inside M5 Limit	Inside M5 Limit	Inside M5 Limit	Outside M5 Limit	

Ad Valorem Tax Levies

5 Permanent Levy (if dollar amount)	-				-
6 Local Option Levy (if dollar amount)		-			-
7 "GAP" Bond Levy			-		-
8 Urban Renewal Special Levy			-		-
9 Bond Levy				-	-
10 TOTAL DOLLAR LEVY (add lines 5 thru 9)	-	-	-	-	-

Adjustments

11 Amount Raised in Other Counties	-	-	-	-	-
12 NET DOLLAR LEVY FOR TAX RATE (line 10 minus line 11)	-	-	-	-	-

Taxable Property Value (if an urban renewal plan is involved, report reduced rate levies separately)

13 Total Assessed Value					56,908,257,050
14 Add: Non-Profit Housing Value					2,635,190
15 Add: Fish and Wildlife Value					-
16 Subtract: Urban Renewal Increment (amt. used only)					322,430,216
17 VALUE TO COMPUTE THE TAX RATE					56,588,462,024

Tax Computations

18 Tax Rate (for dollar levies, line 12 divided by line 17)	0.0701	-	-	-	0.0701
19 Amount Tax Rate Will Raise (line 17 times line 18)	3,966,851.19	-	-	-	3,966,851.19
20 Truncation Loss (for dollar levies only) (line 19 minus line 12)	-	-	-	-	-
21 Total Timber Offset Amount (county district only)					
22 Timber Tax Rate (line 21 divided by line 17)					
23 Billing Rate (line 18 minus line 22)					
24 Calculated Tax for Extension for District (line 23 times line 17)					
24a Gain from UR Division of Tax Rate Truncation	2,206.55	-	-	-	2,206.55
24b Gain or Loss from UR Division of Tax Across Counties	(5,179.23)	-	-	-	(5,179.23)
24c Net Tax for Extension (19 + 24a + 24b)	3,963,878.51	-	-	-	3,963,878.51
25 Actual Tax Extended for District	3,963,887.53	-	-	-	3,963,887.53
26 District's Gain or Loss from Individual Extension (25 - 24c)	9.02	-	-	-	9.02
27 District's Compression Loss (enter as a negative number)	(30.37)	-	-	-	(30.37)
28 DISTRICT TAXES IMPOSED (line 24c+line 26+line 27)	3,963,857.16	-	-	-	3,963,857.16

Additional Taxes/Penalties

29 Farmland (ORS 308A.703)					2,606.01
30 Forestland (ORS 308A.703)					547.80
31 Small Tract Forestland (STF) (ORS 308A.703)					-
32 Open Space (ORS 308.770)					-
33					
34 Historic Property (ORS 358.525)					-
35 Other _____					-
36 Late Filing Fee County Only (ORS 308.302)					-
37 Roll Corrections (ORS 311.206), including omitted property/other roll corrections, but excluding roll corrections under ORS 311.208.					2,624.20
38 TOTAL ADDITIONAL TAXES/PENALTIES (lines 29 thru 37)					5,778.01
39 TOTAL TO BE RECEIVED (line 28 plus line 38)	3,963,857.16	-	-	-	3,969,635.17

40 Percentage Schedule (ORS 311.390)					0.004122795466
--------------------------------------	--	--	--	--	----------------

Table 4a - Detail of Taxing District Levies
Tax Year 2015-16

NOTE: Where urban renewal increment value impacts the district, report any reduced rate levies on a separate table 4a.

County: **Washington**

- 1 Taxing District Code
- 2 Taxing District Name (Co. No.)
- 3 Counties in which District lies

340001210				
Tualatin Hills Park & Recreation District (38)				

4 Levy Approved <u>Before</u> or <u>After</u> 10/6/01	Permanent	Local Option	"Gap" Bonds or UR Special Levy	Bonds	TOTAL
	Inside M5 Limit	Inside M5 Limit	Inside M5 Limit	Outside M5 Limit	
Ad Valorem Tax Levies					
5 Permanent Levy (if dollar amount)	-				-
6 Local Option Levy (if dollar amount)		-			-
7 "GAP" Bond Levy			-		-
8 Urban Renewal Special Levy			-		-
9 Bond Levy				-	-
10 TOTAL DOLLAR LEVY (add lines 5 thru 9)	-	-	-	-	-

Adjustments					
11 Amount Raised in Other Counties	-	-	-	-	-
12 NET DOLLAR LEVY FOR TAX RATE (line 10 minus line 11)	-	-	-	-	-

Taxable Property Value (if an urban renewal plan is involved, report reduced rate levies separately)		
13 Total Assessed Value		22,285,389,488
14 Add: Non-Profit Housing Value		-
15 Add: Fish and Wildlife Value		-
16 Subtract: Urban Renewal Increment (amt. used only)		101,896,858
17 VALUE TO COMPUTE THE TAX RATE		22,183,492,630

Tax Computations					
18 Tax Rate (for dollar levies, line 12 divided by line 17)	1.3073	-	-	-	1.3073
19 Amount Tax Rate Will Raise (line 17 times line 18)	29,000,479.92	-	-	-	29,000,479.92
20 Truncation Loss (for dollar levies only) (line 19 minus line 12)	-	-	-	-	-
21 Total Timber Offset Amount (county district only)					
22 Timber Tax Rate (line 21 divided by line 17)					
23 Billing Rate (line 18 minus line 22)					
24 Calculated Tax for Extension for District (line 23 times line 17)					
24a Gain from UR Division of Tax Rate Truncation	834.87	-	-	-	834.87
24b Gain or Loss from UR Division of Tax Across Counties	-	-	-	-	-
24c Net Tax for Extension (19 + 24a + 24b)	29,001,314.79	-	-	-	29,001,314.79
25 Actual Tax Extended for District	29,001,319.00	-	-	-	29,001,319.00
26 District's Gain or Loss from Individual Extension (25 - 24c)	4.21	-	-	-	4.21
27 District's Compression Loss (enter as a negative number)	(321.31)	-	-	-	(321.31)
28 DISTRICT TAXES IMPOSED (line 24c+line 26+line 27)	29,000,997.69	-	-	-	29,000,997.69

Additional Taxes/Penalties		
29 Farmland (ORS 308A.703)		15.24
30 Forestland (ORS 308A.703)		502.23
31 Small Tract Forestland (STF) (ORS 308A.703)		-
32 Open Space (ORS 308.770)		-
33		
34 Historic Property (ORS 358.525)		-
35 Other _____		-
36 Late Filing Fee County Only (ORS 308.302)		-
37 Roll Corrections (ORS 311.206), including omitted property/other roll corrections, but excluding roll corrections under ORS 311.208.		12,383.50
38 TOTAL ADDITIONAL TAXES/PENALTIES (lines 29 thru 37)		12,900.97
39 TOTAL TO BE RECEIVED (line 28 plus line 38)	29,000,997.69	-

40 Percentage Schedule (ORS 311.390)		0.030133340903
--------------------------------------	--	----------------

**Table 4a - Detail of Taxing District Levies
Tax Year 2015-16**

NOTE: Where urban renewal increment value impacts the district, report any reduced rate levies on a separate table 4a.

County: Washington

- 1 Taxing District Code
- 2 Taxing District Name (Co. No.)
- 3 Counties in which District lies

340001210				
Tualatin Hills Park & Recreation District - After (110)				

4 Levy Approved <u>Before</u> or <u>After</u> 10/6/01	Permanent	Local Option	"Gap" Bonds or UR Special Levy	Bonds AFTER	TOTAL
	Inside M5 Limit	Inside M5 Limit	Inside M5 Limit	Outside M5 Limit	
Ad Valorem Tax Levies					
5 Permanent Levy (if dollar amount)	-				-
6 Local Option Levy (if dollar amount)		-			-
7 "GAP" Bond Levy			-		-
8 Urban Renewal Special Levy			-		-
9 Bond Levy				7,071,684.00	7,071,684.00
10 TOTAL DOLLAR LEVY (add lines 5 thru 9)	-	-	-	7,071,684.00	7,071,684.00

Adjustments					
11 Amount Raised in Other Counties	-	-	-	-	-
12 NET DOLLAR LEVY FOR TAX RATE (line 10 minus line 11)	-	-	-	7,071,684.00	7,071,684.00

Taxable Property Value (if an urban renewal plan is involved, report reduced rate levies separately)		
13 Total Assessed Value		22,285,389,488
14 Add: Non-Profit Housing Value		-
15 Add: Fish and Wildlife Value		-
16 Subtract: Urban Renewal Increment (amt. used only)		-
17 VALUE TO COMPUTE THE TAX RATE		22,285,389,488

Tax Computations					
18 Tax Rate (for dollar levies, line 12 divided by line 17)	-	-	-	0.3173	0.3173
19 Amount Tax Rate Will Raise (line 17 times line 18)	-	-	-	7,071,154.08	7,071,154.08
20 Truncation Loss (for dollar levies only) (line 19 minus line 12)	-	-	-	529.92	529.92
21 Total Timber Offset Amount (county district only)					
22 Timber Tax Rate (line 21 divided by line 17)					
23 Billing Rate (line 18 minus line 22)					
24 Calculated Tax for Extension for District (line 23 times line 17)					
24a Gain from UR Division of Tax Rate Truncation	-	-	-	-	-
24b Gain or Loss from UR Division of Tax Across Counties	-	-	-	-	-
24c Net Tax for Extension (19 + 24a + 24b)	-	-	-	7,071,154.08	7,071,154.08
25 Actual Tax Extended for District	-	-	-	7,071,158.28	7,071,158.28
26 District's Gain or Loss from Individual Extension (25 - 24c)	-	-	-	4.20	4.20
27 District's Compression Loss (enter as a negative number)	-	-	-		-
28 DISTRICT TAXES IMPOSED (line 24c+line 26+line 27)	-	-	-	7,071,158.28	7,071,158.28

Additional Taxes/Penalties					
29 Farmland (ORS 308A.703)					3.70
30 Forestland (ORS 308A.703)					121.90
31 Small Tract Forestland (STF) (ORS 308A.703)					-
32 Open Space (ORS 308.770)					-
33					
34 Historic Property (ORS 358.525)					-
35 Other _____					-
36 Late Filing Fee County Only (ORS 308.302)					-
37 Roll Corrections (ORS 311.206), including omitted property/other roll corrections, but excluding roll corrections under ORS 311.208.					3,020.45
38 TOTAL ADDITIONAL TAXES/PENALTIES (lines 29 thru 37)					3,146.05
39 TOTAL TO BE RECEIVED (line 28 plus line 38)	-	-	-	7,071,158.28	7,074,304.33
40 Percentage Schedule (ORS 311.390)					0.007347251968

Table 4a - Detail of Taxing District Levies
Tax Year 2015-16

NOTE: Where urban renewal increment value impacts the district, report any reduced rate levies on a separate table 4a.

County: Washington

- 1 Taxing District Code
- 2 Taxing District Name (Co. No.)
- 3 Counties in which District lies

340001530 Tigard/Tualatin Aquatic District (99)				
---	--	--	--	--

4 Levy Approved <u>Before</u> or <u>After</u> 10/6/01	Permanent	Local Option	"Gap" Bonds or UR Special Levy	Bonds	TOTAL
	Inside M5 Limit	Inside M5 Limit	Inside M5 Limit	Outside M5 Limit	
Ad Valorem Tax Levies					
5 Permanent Levy (if dollar amount)	-				-
6 Local Option Levy (if dollar amount)		-			-
7 "GAP" Bond Levy			-		-
8 Urban Renewal Special Levy			-		-
9 Bond Levy				-	-
10 TOTAL DOLLAR LEVY (add lines 5 thru 9)	-	-	-	-	-

Adjustments					
11 Amount Raised in Other Counties	-	-	-	-	-
12 NET DOLLAR LEVY FOR TAX RATE (line 10 minus line 11)	-	-	-	-	-

Taxable Property Value (if an urban renewal plan is involved, report reduced rate levies separately)	
13 Total Assessed Value	9,924,268,648
14 Add: Non-Profit Housing Value	-
15 Add: Fish and Wildlife Value	-
16 Subtract: Urban Renewal Increment (amt. used only)	31,637,128
17 VALUE TO COMPUTE THE TAX RATE	9,892,631,520

Tax Computations					
18 Tax Rate (for dollar levies, line 12 divided by line 17)	0.0900	-	-	-	0.0900
19 Amount Tax Rate Will Raise (line 17 times line 18)	890,336.84	-	-	-	890,336.84
20 Truncation Loss (for dollar levies only) (line 19 minus line 12)	-	-	-	-	-
21 Total Timber Offset Amount (county district only)					
22 Timber Tax Rate (line 21 divided by line 17)					
23 Billing Rate (line 18 minus line 22)					
24 Calculated Tax for Extension for District (line 23 times line 17)					
24a Gain from UR Division of Tax Rate Truncation	357.90	-	-	-	357.90
24b Gain or Loss from UR Division of Tax Across Counties	-	-	-	-	-
24c Net Tax for Extension (19 + 24a + 24b)	890,694.74	-	-	-	890,694.74
25 Actual Tax Extended for District	890,697.24	-	-	-	890,697.24
26 District's Gain or Loss from Individual Extension (25 - 24c)	2.50	-	-	-	2.50
27 District's Compression Loss (enter as a negative number)	(0.01)	-	-	-	(0.01)
28 DISTRICT TAXES IMPOSED (line 24c+line 26+line 27)	890,697.23	-	-	-	890,697.23

Additional Taxes/Penalties	
29 Farmland (ORS 308A.703)	1,164.02
30 Forestland (ORS 308A.703)	35.53
31 Small Tract Forestland (STF) (ORS 308A.703)	-
32 Open Space (ORS 308.770)	-
33	
34 Historic Property (ORS 358.525)	-
35 Other _____	-
36 Late Filing Fee County Only (ORS 308.302)	-
37 Roll Corrections (ORS 311.206), including omitted property/other roll corrections, but excluding roll corrections under ORS 311.208.	467.44
38 TOTAL ADDITIONAL TAXES/PENALTIES (lines 29 thru 37)	1,666.99
39 TOTAL TO BE RECEIVED (line 28 plus line 38)	892,364.22
40 Percentage Schedule (ORS 311.390)	0.000926794277

Table 4a - Detail of Taxing District Levies
Tax Year 2015-16

NOTE: Where urban renewal increment value impacts the district, report any reduced rate levies on a separate table 4a.

County: Washington

1 Taxing District Code	340007495				
2 Taxing District Name (Co. No.)	West Multnomah Soil & Water Conservation District (136)				
3 Counties in which District lies	Multnomah - Columbia				
4 Levy Approved <u>Before</u> or <u>After</u> 10/6/01	Permanent	Local Option	"Gap" Bonds or UR Special Levy	Bonds	
	Inside M5 Limit	Inside M5 Limit	Inside M5 Limit	Outside M5 Limit	TOTAL
Ad Valorem Tax Levies					
5 Permanent Levy (if dollar amount)	-				-
6 Local Option Levy (if dollar amount)		-			-
7 "GAP" Bond Levy			-		-
8 Urban Renewal Special Levy			-		-
9 Bond Levy				-	-
10 TOTAL DOLLAR LEVY (add lines 5 thru 9)	-	-	-	-	-
Adjustments					
11 Amount Raised in Other Counties	-	-	-	-	-
12 NET DOLLAR LEVY FOR TAX RATE (line 10 minus line 11)	-	-	-	-	-
Taxable Property Value (if an urban renewal plan is involved, report reduced rate levies separately)					
13 Total Assessed Value					17,899,690
14 Add: Non-Profit Housing Value					-
15 Add: Fish and Wildlife Value					-
16 Subtract: Urban Renewal Increment (amt. used only)					-
17 VALUE TO COMPUTE THE TAX RATE					17,899,690
Tax Computations					
18 Tax Rate (for dollar levies, line 12 divided by line 17)	0.0750	-	-	-	0.0750
19 Amount Tax Rate Will Raise (line 17 times line 18)	1,342.48	-	-	-	1,342.48
20 Truncation Loss (for dollar levies only) (line 19 minus line 12)	-	-	-	-	-
21 Total Timber Offset Amount (county district only)					
22 Timber Tax Rate (line 21 divided by line 17)					
23 Billing Rate (line 18 minus line 22)					
24 Calculated Tax for Extension for District (line 23 times line 17)					
24a Gain from UR Division of Tax Rate Truncation	-	-	-	-	-
24b Gain or Loss from UR Division of Tax Across Counties	-	-	-	-	-
24c Net Tax for Extension (19 + 24a + 24b)	1,342.48	-	-	-	1,342.48
25 Actual Tax Extended for District	1,342.49	-	-	-	1,342.49
26 District's Gain or Loss from Individual Extension (25 - 24c)	0.01	-	-	-	0.01
27 District's Compression Loss (enter as a negative number)	-	-	-	-	-
28 DISTRICT TAXES IMPOSED (line 24c+line 26+line 27)	1,342.49	-	-	-	1,342.49
Additional Taxes/Penalties					
29 Farmland (ORS 308A.703)					-
30 Forestland (ORS 308A.703)					-
31 Small Tract Forestland (STF) (ORS 308A.703)					-
32 Open Space (ORS 308.770)					-
33					-
34 Historic Property (ORS 358.525)					-
35 Other _____					-
36 Late Filing Fee County Only (ORS 308.302)					-
37 Roll Corrections (ORS 311.206), including omitted property/other roll corrections, but excluding roll corrections under ORS 311.208.					-
38 TOTAL ADDITIONAL TAXES/PENALTIES (lines 29 thru 37)					-
39 TOTAL TO BE RECEIVED (line 28 plus line 38)	1,342.49	-	-	-	1,342.49
40 Percentage Schedule (ORS 311.390)					0.000001394287

**Table 4a - Detail of Taxing District Levies
Tax Year 2015-16**

NOTE: Where urban renewal increment value impacts the district, report any reduced rate levies on a separate table 4a.

County: Washington

- 1 Taxing District Code
- 2 Taxing District Name (Co. No.)
- 3 Counties in which District lies

349034000				
Portland Development Commission (78)				
Multnomah-Clackamas				

- 4 Levy Approved Before or After 10/6/01

Permanent	Local Option	"Gap" Bonds or		TOTAL
		UR Special Levy	Bonds	
Inside M5 Limit	Inside M5 Limit	Inside M5 Limit	Outside M5 Limit	

Ad Valorem Tax Levies

- 5 Permanent Levy (if dollar amount)
- 6 Local Option Levy (if dollar amount)
- 7 "GAP" Bond Levy
- 8 Urban Renewal Special Levy
- 9 Bond Levy
- 10 **TOTAL DOLLAR LEVY** (add lines 5 thru 9)

-	-	-	-	-
-	-	-	-	-
-	-	-	-	-
-	-	-	-	-
-	-	-	-	-
-	-	-	-	-

Adjustments

- 11 Amount Raised in Other Counties
- 12 **NET DOLLAR LEVY FOR TAX RATE** (line 10 minus line 11)

-	-	-	-	-
-	-	-	-	-

Taxable Property Value (if an urban renewal plan is involved, report reduced rate levies separately)

- 13 Total Assessed Value
- 14 Add: Non-Profit Housing Value
- 15 Add: Fish and Wildlife Value
- 16 Subtract: Urban Renewal Increment (amt. used only)
- 17 **VALUE TO COMPUTE THE TAX RATE**

	146,149,024
	-
	-
	-
	146,149,024

Tax Computations

- 18 Tax Rate (for dollar levies, line 12 divided by line 17)
- 19 Amount Tax Rate Will Raise (line 17 times line 18)
- 20 Truncation Loss (for dollar levies only) (line 19 minus line 12)
- 21 Total Timber Offset Amount (county district only)
- 22 Timber Tax Rate (line 21 divided by line 17)
- 23 Billing Rate (line 18 minus line 22)
- 24 Calculated Tax for Extension for District (line 23 times line 17)
- 24a Gain from UR Division of Tax Rate Truncation
- 24b Gain or Loss from UR Division of Tax Across Counties
- 24c Net Tax for Extension (19 + 24a + 24b)
- 25 Actual Tax Extended for District
- 26 District's Gain or Loss from Individual Extension (25 - 24c)
- 27 District's Compression Loss (enter as a negative number)
- 28 **DISTRICT TAXES IMPOSED** (line 24c+line 26+line 27)

-	-	0.2527	-	0.2527
-	-	36,931.86	-	36,931.86
-	-	-	-	-
-	-	-	-	-
-	-	-	-	-
-	-	36,931.86	-	36,931.86
-	-	36,931.87	-	36,931.87
-	-	0.01	-	0.01
-	-	(70.87)	-	(70.87)
-	-	36,861.00	-	36,861.00

Additional Taxes/Penalties

- 29 Farmland (ORS 308A.703)
- 30 Forestland (ORS 308A.703)
- 31 Small Tract Forestland (STF) (ORS 308A.703)
- 32 Open Space (ORS 308.770)
- 33
- 34 Historic Property (ORS 358.525)
- 35 Other _____
- 36 Late Filing Fee County Only (ORS 308.302)
- 37 Roll Corrections (ORS 311.206), including omitted property/other roll corrections, but excluding roll corrections under ORS 311.208.
- 38 **TOTAL ADDITIONAL TAXES/PENALTIES** (lines 29 thru 37)
- 39 **TOTAL TO BE RECEIVED** (line 28 plus line 38)

				-
				-
				-
				-
				-
				-
				-
				-
				-
-	-	36,861.00	-	36,861.00

- 40 Percentage Schedule (ORS 311.390)

				0.000038283207
--	--	--	--	----------------

**Table 4a - Detail of Taxing District Levies
Tax Year 2015-16**

NOTE: Where urban renewal increment value impacts the district, report any reduced rate levies on a separate table 4a.

County: Washington

- 1 Taxing District Code
- 2 Taxing District Name (Co. No.)
- 3 Counties in which District lies

341150000 City of Banks (45)
--

- 4 Levy Approved Before or After 10/6/01

Permanent	Local Option	"Gap" Bonds or		TOTAL
		UR Special Levy	Bonds	
Inside M5 Limit	Inside M5 Limit	Inside M5 Limit	Outside M5 Limit	

Ad Valorem Tax Levies

- 5 Permanent Levy (if dollar amount)
- 6 Local Option Levy (if dollar amount)
- 7 "GAP" Bond Levy
- 8 Urban Renewal Special Levy
- 9 Bond Levy
- 10 **TOTAL DOLLAR LEVY** (add lines 5 thru 9)

-				-
	-			-
		-		-
		-		-
			-	-
-	-	-	-	-

Adjustments

- 11 Amount Raised in Other Counties
- 12 **NET DOLLAR LEVY FOR TAX RATE** (line 10 minus line 11)

-	-	-	-	-
-	-	-	-	-

Taxable Property Value (if an urban renewal plan is involved, report reduced rate levies separately)

- 13 Total Assessed Value
- 14 Add: Non-Profit Housing Value
- 15 Add: Fish and Wildlife Value
- 16 Subtract: Urban Renewal Increment (amt. used only)
- 17 **VALUE TO COMPUTE THE TAX RATE**

	121,307,388
	-
	-
	-
	121,307,388

Tax Computations

- 18 Tax Rate (for dollar levies, line 12 divided by line 17)
- 19 Amount Tax Rate Will Raise (line 17 times line 18)
- 20 Truncation Loss (for dollar levies only) (line 19 minus line 12)
- 21 Total Timber Offset Amount (county district only)
- 22 Timber Tax Rate (line 21 divided by line 17)
- 23 Billing Rate (line 18 minus line 22)
- 24 Calculated Tax for Extension for District (line 23 times line 17)
- 24a Gain from UR Division of Tax Rate Truncation
- 24b Gain or Loss from UR Division of Tax Across Counties
- 24c Net Tax for Extension (19 + 24a + 24b)
- 25 Actual Tax Extended for District
- 26 District's Gain or Loss from Individual Extension (25 - 24c)
- 27 District's Compression Loss (enter as a negative number)
- 28 **DISTRICT TAXES IMPOSED** (line 24c+line 26+line 27)

1.9700	2.3500	-	-	4.3200
238,975.55	285,072.36	-	-	524,047.91
-	-	-	-	-
-	-	-	-	-
-	-	-	-	-
238,975.55	285,072.36	-	-	524,047.91
238,975.51	285,072.56	-	-	524,048.07
(0.04)	0.20	-	-	0.16
-	-	-	-	-
238,975.51	285,072.56	-	-	524,048.07

Additional Taxes/Penalties

- 29 Farmland (ORS 308A.703)
- 30 Forestland (ORS 308A.703)
- 31 Small Tract Forestland (STF) (ORS 308A.703)
- 32 Open Space (ORS 308.770)
- 33
- 34 Historic Property (ORS 358.525)
- 35 Other _____
- 36 Late Filing Fee County Only (ORS 308.302)
- 37 Roll Corrections (ORS 311.206), including omitted property/other roll corrections, but excluding roll corrections under ORS 311.208.
- 38 **TOTAL ADDITIONAL TAXES/PENALTIES** (lines 29 thru 37)
- 39 **TOTAL TO BE RECEIVED** (line 28 plus line 38)

	-
	-
	-
	-
	-
	-
	-
	-
	-
	-
	2,589.04
	-
	2,589.04
238,975.51	285,072.56
-	-

- 40 Percentage Schedule (ORS 311.390)

	0.000546956332
--	----------------

Table 4a - Detail of Taxing District Levies
Tax Year 2015-16

NOTE: Where urban renewal increment value impacts the district, report any reduced rate levies on a separate table 4a.

County: Washington

- 1 Taxing District Code
- 2 Taxing District Name (Co. No.)
- 3 Counties in which District lies

341180000
City of Beaverton (46)

4 Levy Approved <u>Before</u> or <u>After</u> 10/6/01	Permanent	Local Option	"Gap" Bonds or UR Special Levy	Bonds	TOTAL
	Inside M5 Limit	Inside M5 Limit	Inside M5 Limit	Outside M5 Limit	
Ad Valorem Tax Levies					
5 Permanent Levy (if dollar amount)	-				-
6 Local Option Levy (if dollar amount)		-			-
7 "GAP" Bond Levy			-		-
8 Urban Renewal Special Levy			-		-
9 Bond Levy				1,789,905.00	1,789,905.00
10 TOTAL DOLLAR LEVY (add lines 5 thru 9)	-	-	-	1,789,905.00	1,789,905.00

Adjustments					
11 Amount Raised in Other Counties	-	-	-	-	-
12 NET DOLLAR LEVY FOR TAX RATE (line 10 minus line 11)	-	-	-	1,789,905.00	1,789,905.00

Taxable Property Value (if an urban renewal plan is involved, report reduced rate levies separately)		
13 Total Assessed Value		9,039,951,548
14 Add: Non-Profit Housing Value		-
15 Add: Fish and Wildlife Value		-
16 Subtract: Urban Renewal Increment (amt. used only)		101,896,858
17 VALUE TO COMPUTE THE TAX RATE		8,938,054,690

Tax Computations					
18 Tax Rate (for dollar levies, line 12 divided by line 17)	4.1769	-	-	0.2002	4.3771
19 Amount Tax Rate Will Raise (line 17 times line 18)	37,333,360.63	-	-	1,789,398.55	39,122,759.18
20 Truncation Loss (for dollar levies only) (line 19 minus line 12)	-	-	-	506.45	506.45
21 Total Timber Offset Amount (county district only)					
22 Timber Tax Rate (line 21 divided by line 17)					
23 Billing Rate (line 18 minus line 22)					
24 Calculated Tax for Extension for District (line 23 times line 17)					
24a Gain from UR Division of Tax Rate Truncation	735.27	-	-	511.86	1,247.13
24b Gain or Loss from UR Division of Tax Across Counties	-	-	-	-	-
24c Net Tax for Extension (19 + 24a + 24b)	37,334,095.90	-	-	1,789,910.41	39,124,006.31
25 Actual Tax Extended for District	37,334,096.00	-	-	1,789,911.61	39,124,007.61
26 District's Gain or Loss from Individual Extension (25 - 24c)	0.10	-	-	1.20	1.30
27 District's Compression Loss (enter as a negative number)	(3.88)	-	-	-	(3.88)
28 DISTRICT TAXES IMPOSED (line 24c+line 26+line 27)	37,334,092.12	-	-	1,789,911.61	39,124,003.73

Additional Taxes/Penalties					
29 Farmland (ORS 308A.703)					-
30 Forestland (ORS 308A.703)					-
31 Small Tract Forestland (STF) (ORS 308A.703)					-
32 Open Space (ORS 308.770)					-
33					
34 Historic Property (ORS 358.525)					-
35 Other _____					-
36 Late Filing Fee County Only (ORS 308.302)					-
37 Roll Corrections (ORS 311.206), including omitted property/other roll corrections, but excluding roll corrections under ORS 311.208.					17,810.89
38 TOTAL ADDITIONAL TAXES/PENALTIES (lines 29 thru 37)					17,810.89
39 TOTAL TO BE RECEIVED (line 28 plus line 38)	37,334,092.12	-	-	1,789,911.61	39,141,814.62

40 Percentage Schedule (ORS 311.390)					0.040652021891
--------------------------------------	--	--	--	--	----------------

Table 4a - Detail of Taxing District Levies
Tax Year 2015-16

NOTE: Where urban renewal increment value impacts the district, report any reduced rate levies on a separate table 4a.

County: Washington

- 1 Taxing District Code
- 2 Taxing District Name (Co. No.)
- 3 Counties in which District lies

341410000
City of Cornelius (47)

	Permanent	Local Option	"Gap" Bonds or UR Special Levy	Bonds	
	AFTER				
4 Levy Approved <u>Before</u> or <u>After</u> 10/6/01	Inside M5 Limit	Inside M5 Limit	Inside M5 Limit	Outside M5 Limit	TOTAL

Ad Valorem Tax Levies

5 Permanent Levy (if dollar amount)	-				-
6 Local Option Levy (if dollar amount)		-			-
7 "GAP" Bond Levy			-		-
8 Urban Renewal Special Levy			-		-
9 Bond Levy				-	-
10 TOTAL DOLLAR LEVY (add lines 5 thru 9)	-	-	-	-	-

Adjustments

11 Amount Raised in Other Counties	-	-	-	-	-
12 NET DOLLAR LEVY FOR TAX RATE (line 10 minus line 11)	-	-	-	-	-

Taxable Property Value (if an urban renewal plan is involved, report reduced rate levies separately)

13 Total Assessed Value		617,762,104
14 Add: Non-Profit Housing Value		-
15 Add: Fish and Wildlife Value		-
16 Subtract: Urban Renewal Increment (amt. used only)		-
17 VALUE TO COMPUTE THE TAX RATE		617,762,104

Tax Computations

18 Tax Rate (for dollar levies, line 12 divided by line 17)	3.9836	0.4870	-	-	4.4706
19 Amount Tax Rate Will Raise (line 17 times line 18)	2,460,917.12	300,850.14	-	-	2,761,767.26
20 Truncation Loss (for dollar levies only) (line 19 minus line 12)	-	-	-	-	-
21 Total Timber Offset Amount (county district only)					
22 Timber Tax Rate (line 21 divided by line 17)					
23 Billing Rate (line 18 minus line 22)					
24 Calculated Tax for Extension for District (line 23 times line 17)					
24a Gain from UR Division of Tax Rate Truncation	-	-	-	-	-
24b Gain or Loss from UR Division of Tax Across Counties	-	-	-	-	-
24c Net Tax for Extension (19 + 24a + 24b)	2,460,917.12	300,850.14	-	-	2,761,767.26
25 Actual Tax Extended for District	2,460,917.27	300,850.42	-	-	2,761,767.69
26 District's Gain or Loss from Individual Extension (25 - 24c)	0.15	0.28	-	-	0.43
27 District's Compression Loss (enter as a negative number)	-	-	-	-	-
28 DISTRICT TAXES IMPOSED (line 24c+line 26+line 27)	2,460,917.27	300,850.42	-	-	2,761,767.69

Additional Taxes/Penalties

29 Farmland (ORS 308A.703)		-			
30 Forestland (ORS 308A.703)		-			
31 Small Tract Forestland (STF) (ORS 308A.703)		-			
32 Open Space (ORS 308.770)		-			
33		-			
34 Historic Property (ORS 358.525)		-			
35 Other _____		-			
36 Late Filing Fee County Only (ORS 308.302)		-			
37 Roll Corrections (ORS 311.206), including omitted property/other roll corrections, but excluding roll corrections under ORS 311.208.		3,133.27			
38 TOTAL ADDITIONAL TAXES/PENALTIES (lines 29 thru 37)		3,133.27			
39 TOTAL TO BE RECEIVED (line 28 plus line 38)	2,460,917.27	300,850.42	-	-	2,764,900.96

40 Percentage Schedule (ORS 311.390)		0.002871579037
--------------------------------------	--	----------------

Table 4a - Detail of Taxing District Levies
Tax Year 2015-16

NOTE: Where urban renewal increment value impacts the district, report any reduced rate levies on a separate table 4a.

County: **Washington**

- 1 Taxing District Code
- 2 Taxing District Name (Co. No.)
- 3 Counties in which District lies

341570000				
City of Durham (48)				

4 Levy Approved <u>Before</u> or <u>After</u> 10/6/01	Permanent	Local Option	"Gap" Bonds or UR Special Levy	Bonds	TOTAL
	Inside M5 Limit	Inside M5 Limit	Inside M5 Limit	Outside M5 Limit	
Ad Valorem Tax Levies					
5 Permanent Levy (if dollar amount)	-				-
6 Local Option Levy (if dollar amount)		-			-
7 "GAP" Bond Levy			-		-
8 Urban Renewal Special Levy			-		-
9 Bond Levy				226,809.00	226,809.00
10 TOTAL DOLLAR LEVY (add lines 5 thru 9)	-	-	-	226,809.00	226,809.00

Adjustments					
11 Amount Raised in Other Counties	-	-	-	-	-
12 NET DOLLAR LEVY FOR TAX RATE (line 10 minus line 11)	-	-	-	226,809.00	226,809.00

Taxable Property Value (if an urban renewal plan is involved, report reduced rate levies separately)		
13 Total Assessed Value		189,630,720
14 Add: Non-Profit Housing Value		-
15 Add: Fish and Wildlife Value		-
16 Subtract: Urban Renewal Increment (amt. used only)		-
17 VALUE TO COMPUTE THE TAX RATE		189,630,720

Tax Computations					
18 Tax Rate (for dollar levies, line 12 divided by line 17)	0.4927	-	-	1.1960	1.6887
19 Amount Tax Rate Will Raise (line 17 times line 18)	93,431.06	-	-	226,798.34	320,229.40
20 Truncation Loss (for dollar levies only) (line 19 minus line 12)	-	-	-	-	-
21 Total Timber Offset Amount (county district only)					
22 Timber Tax Rate (line 21 divided by line 17)					
23 Billing Rate (line 18 minus line 22)					
24 Calculated Tax for Extension for District (line 23 times line 17)					
24a Gain from UR Division of Tax Rate Truncation	-	-	-	-	-
24b Gain or Loss from UR Division of Tax Across Counties	-	-	-	-	-
24c Net Tax for Extension (19 + 24a + 24b)	93,431.06	-	-	226,798.34	320,229.40
25 Actual Tax Extended for District	93,431.16	-	-	226,798.46	320,229.62
26 District's Gain or Loss from Individual Extension (25 - 24c)	0.10	-	-	0.12	0.22
27 District's Compression Loss (enter as a negative number)	-	-	-	-	-
28 DISTRICT TAXES IMPOSED (line 24c+line 26+line 27)	93,431.16	-	-	226,798.46	320,229.62

Additional Taxes/Penalties					
29 Farmland (ORS 308A.703)					-
30 Forestland (ORS 308A.703)					-
31 Small Tract Forestland (STF) (ORS 308A.703)					-
32 Open Space (ORS 308.770)					-
33					
34 Historic Property (ORS 358.525)					-
35 Other _____					-
36 Late Filing Fee County Only (ORS 308.302)					-
37 Roll Corrections (ORS 311.206), including omitted property/other roll corrections, but excluding roll corrections under ORS 311.208.					19.26
38 TOTAL ADDITIONAL TAXES/PENALTIES (lines 29 thru 37)					19.26
39 TOTAL TO BE RECEIVED (line 28 plus line 38)	93,431.16	-	-	226,798.46	320,248.88

40 Percentage Schedule (ORS 311.390)					0.000332605031
--------------------------------------	--	--	--	--	----------------

Table 4a - Detail of Taxing District Levies
Tax Year 2015-16

NOTE: Where urban renewal increment value impacts the district, report any reduced rate levies on a separate table 4a.

County: **Washington**

- 1 Taxing District Code
- 2 Taxing District Name (Co. No.)
- 3 Counties in which District lies

341690000
City of Forest Grove (49)

- 4 Levy Approved Before or After 10/6/01

Permanent	Local Option	"Gap" Bonds or		TOTAL
		UR Special Levy	Bonds	
	AFTER			
Inside M5 Limit	Inside M5 Limit	Inside M5 Limit	Outside M5 Limit	

Ad Valorem Tax Levies

- 5 Permanent Levy (if dollar amount)
- 6 Local Option Levy (if dollar amount)
- 7 "GAP" Bond Levy
- 8 Urban Renewal Special Levy
- 9 Bond Levy
- 10 **TOTAL DOLLAR LEVY** (add lines 5 thru 9)

-				-
	-			-
		-		-
		-		-
			490,605.00	490,605.00
-	-	-	490,605.00	490,605.00

Adjustments

- 11 Amount Raised in Other Counties
- 12 **NET DOLLAR LEVY FOR TAX RATE** (line 10 minus line 11)

-	-	-	-	-
-	-	-	490,605.00	490,605.00

Taxable Property Value (if an urban renewal plan is involved, report reduced rate levies separately)

- 13 Total Assessed Value
- 14 Add: Non-Profit Housing Value
- 15 Add: Fish and Wildlife Value
- 16 Subtract: Urban Renewal Increment (amt. used only)
- 17 **VALUE TO COMPUTE THE TAX RATE**

	1,439,016,002
	-
	-
	2,087,388
	1,436,928,614

Tax Computations

- 18 Tax Rate (for dollar levies, line 12 divided by line 17)
- 19 Amount Tax Rate Will Raise (line 17 times line 18)
- 20 Truncation Loss (for dollar levies only) (line 19 minus line 12)
- 21 Total Timber Offset Amount (county district only)
- 22 Timber Tax Rate (line 21 divided by line 17)
- 23 Billing Rate (line 18 minus line 22)
- 24 Calculated Tax for Extension for District (line 23 times line 17)
- 24a Gain from UR Division of Tax Rate Truncation
- 24b Gain or Loss from UR Division of Tax Across Counties
- 24c Net Tax for Extension (19 + 24a + 24b)
- 25 Actual Tax Extended for District
- 26 District's Gain or Loss from Individual Extension (25 - 24c)
- 27 District's Compression Loss (enter as a negative number)
- 28 **DISTRICT TAXES IMPOSED** (line 24c+line 26+line 27)

3.9554	-	-	0.3414	4.2968
5,683,627.44	-	-	490,567.43	6,174,194.87
-	-	-	37.57	37.57
54.06	-	-	137.02	191.08
-	-	-	-	-
5,683,681.50	-	-	490,704.45	6,174,385.95
5,683,682.00	-	-	490,704.36	6,174,386.36
0.50	-	-	(0.09)	0.41
-	-	-	-	-
5,683,682.00	-	-	490,704.36	6,174,386.36

Additional Taxes/Penalties

- 29 Farmland (ORS 308A.703)
- 30 Forestland (ORS 308A.703)
- 31 Small Tract Forestland (STF) (ORS 308A.703)
- 32 Open Space (ORS 308.770)
- 33
- 34 Historic Property (ORS 358.525)
- 35 Other _____
- 36 Late Filing Fee County Only (ORS 308.302)
- 37 Roll Corrections (ORS 311.206), including omitted property/other roll corrections, but excluding roll corrections under ORS 311.208.
- 38 **TOTAL ADDITIONAL TAXES/PENALTIES** (lines 29 thru 37)
- 39 **TOTAL TO BE RECEIVED** (line 28 plus line 38)

	1,244.54
	-
	-
	-
	-
	-
	-
	875.03
	-
	2,119.57
5,683,682.00	6,176,505.93

- 40 Percentage Schedule (ORS 311.390)

	0.006414813843
--	----------------

Table 4a - Detail of Taxing District Levies
Tax Year 2015-16

NOTE: Where urban renewal increment value impacts the district, report any reduced rate levies on a separate table 4a.

County: Washington

- 1 Taxing District Code
- 2 Taxing District Name (Co. No.)
- 3 Counties in which District lies

341690000				
City of Forest Grove - After (142)				

4 Levy Approved <u>Before</u> or <u>After</u> 10/6/01	Permanent	Local Option	"Gap" Bonds or UR Special Levy	Bonds	
	Inside M5 Limit	Inside M5 Limit	Inside M5 Limit	Outside M5 Limit	TOTAL

Ad Valorem Tax Levies

5 Permanent Levy (if dollar amount)	-				-
6 Local Option Levy (if dollar amount)		-			-
7 "GAP" Bond Levy			-		-
8 Urban Renewal Special Levy			-		-
9 Bond Levy				-	-
10 TOTAL DOLLAR LEVY (add lines 5 thru 9)	-	-	-	-	-

Adjustments

11 Amount Raised in Other Counties	-	-	-	-	-
12 NET DOLLAR LEVY FOR TAX RATE (line 10 minus line 11)	-	-	-	-	-

Taxable Property Value (if an urban renewal plan is involved, report reduced rate levies separately)

13 Total Assessed Value					1,439,016,002
14 Add: Non-Profit Housing Value					-
15 Add: Fish and Wildlife Value					-
16 Subtract: Urban Renewal Increment (amt. used only)					-
17 VALUE TO COMPUTE THE TAX RATE					1,439,016,002

Tax Computations

18 Tax Rate (for dollar levies, line 12 divided by line 17)	-	1.6000	-	-	1.6000
19 Amount Tax Rate Will Raise (line 17 times line 18)	-	2,302,425.60	-	-	2,302,425.60
20 Truncation Loss (for dollar levies only) (line 19 minus line 12)	-	-	-	-	-
21 Total Timber Offset Amount (county district only)					
22 Timber Tax Rate (line 21 divided by line 17)					
23 Billing Rate (line 18 minus line 22)					
24 Calculated Tax for Extension for District (line 23 times line 17)					
24a Gain from UR Division of Tax Rate Truncation	-	-	-	-	-
24b Gain or Loss from UR Division of Tax Across Counties	-	-	-	-	-
24c Net Tax for Extension (19 + 24a + 24b)	-	2,302,425.60	-	-	2,302,425.60
25 Actual Tax Extended for District	-	2,302,425.73	-	-	2,302,425.73
26 District's Gain or Loss from Individual Extension (25 - 24c)	-	0.13	-	-	0.13
27 District's Compression Loss (enter as a negative number)	-	-	-	-	-
28 DISTRICT TAXES IMPOSED (line 24c+line 26+line 27)	-	2,302,425.73	-	-	2,302,425.73

Additional Taxes/Penalties

29 Farmland (ORS 308A.703)					464.09
30 Forestland (ORS 308A.703)					-
31 Small Tract Forestland (STF) (ORS 308A.703)					-
32 Open Space (ORS 308.770)					-
33					
34 Historic Property (ORS 358.525)					-
35 Other _____					-
36 Late Filing Fee County Only (ORS 308.302)					-
37 Roll Corrections (ORS 311.206), including omitted property/other roll corrections, but excluding roll corrections under ORS 311.208.					326.29
38 TOTAL ADDITIONAL TAXES/PENALTIES (lines 29 thru 37)					790.38
39 TOTAL TO BE RECEIVED (line 28 plus line 38)	-	2,302,425.73	-	-	2,303,216.11

40 Percentage Schedule (ORS 311.390)					0.002392081017
--------------------------------------	--	--	--	--	----------------

Table 4a - Detail of Taxing District Levies
Tax Year 2015-16

NOTE: Where urban renewal increment value impacts the district, report any reduced rate levies on a separate table 4a.

County: Washington

1 Taxing District Code	341720000				
2 Taxing District Name (Co. No.)	City of Gaston (50)				
3 Counties in which District lies	Yamhill				

4 Levy Approved <u>Before</u> or <u>After</u> 10/6/01	Permanent	Local Option	"Gap" Bonds or UR Special Levy	Bonds	TOTAL
	Inside M5 Limit	Inside M5 Limit	Inside M5 Limit	Outside M5 Limit	

Ad Valorem Tax Levies

5 Permanent Levy (if dollar amount)	-				-
6 Local Option Levy (if dollar amount)		-			-
7 "GAP" Bond Levy			-		-
8 Urban Renewal Special Levy			-		-
9 Bond Levy				-	-
10 TOTAL DOLLAR LEVY (add lines 5 thru 9)	-	-	-	-	-

Adjustments

11 Amount Raised in Other Counties	-	-	-	-	-
12 NET DOLLAR LEVY FOR TAX RATE (line 10 minus line 11)	-	-	-	-	-

Taxable Property Value (if an urban renewal plan is involved, report reduced rate levies separately)

13 Total Assessed Value					30,533,252
14 Add: Non-Profit Housing Value					-
15 Add: Fish and Wildlife Value					-
16 Subtract: Urban Renewal Increment (amt. used only)					-
17 VALUE TO COMPUTE THE TAX RATE					30,533,252

Tax Computations

18 Tax Rate (for dollar levies, line 12 divided by line 17)	6.6146	-	-	-	6.6146
19 Amount Tax Rate Will Raise (line 17 times line 18)	201,965.25	-	-	-	201,965.25
20 Truncation Loss (for dollar levies only) (line 19 minus line 12)	-	-	-	-	-
21 Total Timber Offset Amount (county district only)					
22 Timber Tax Rate (line 21 divided by line 17)					
23 Billing Rate (line 18 minus line 22)					
24 Calculated Tax for Extension for District (line 23 times line 17)					
24a Gain from UR Division of Tax Rate Truncation	-	-	-	-	-
24b Gain or Loss from UR Division of Tax Across Counties	-	-	-	-	-
24c Net Tax for Extension (19 + 24a + 24b)	201,965.25	-	-	-	201,965.25
25 Actual Tax Extended for District	201,965.24	-	-	-	201,965.24
26 District's Gain or Loss from Individual Extension (25 - 24c)	(0.01)	-	-	-	(0.01)
27 District's Compression Loss (enter as a negative number)	(28.03)	-	-	-	(28.03)
28 DISTRICT TAXES IMPOSED (line 24c+line 26+line 27)	201,937.21	-	-	-	201,937.21

Additional Taxes/Penalties

29 Farmland (ORS 308A.703)					-
30 Forestland (ORS 308A.703)					-
31 Small Tract Forestland (STF) (ORS 308A.703)					-
32 Open Space (ORS 308.770)					-
33					
34 Historic Property (ORS 358.525)					-
35 Other _____					-
36 Late Filing Fee County Only (ORS 308.302)					-
37 Roll Corrections (ORS 311.206), including omitted property/other roll corrections, but excluding roll corrections under ORS 311.208.					-
38 TOTAL ADDITIONAL TAXES/PENALTIES (lines 29 thru 37)					-
39 TOTAL TO BE RECEIVED (line 28 plus line 38)	201,937.21	-	-	-	201,937.21

40 Percentage Schedule (ORS 311.390)					0.000209728546
--------------------------------------	--	--	--	--	----------------

Table 4a - Detail of Taxing District Levies
Tax Year 2015-16

NOTE: Where urban renewal increment value impacts the district, report any reduced rate levies on a separate table 4a.

County: Washington

- 1 Taxing District Code
- 2 Taxing District Name (Co. No.)
- 3 Counties in which District lies

341940000
City of Hillsboro (51)

4 Levy Approved <u>Before</u> or <u>After</u> 10/6/01	Permanent	Local Option	"Gap" Bonds or UR Special Levy	Bonds	TOTAL
	Inside M5 Limit	Inside M5 Limit	Inside M5 Limit	Outside M5 Limit	
Ad Valorem Tax Levies					
5 Permanent Levy (if dollar amount)	-				-
6 Local Option Levy (if dollar amount)		-			-
7 "GAP" Bond Levy			-		-
8 Urban Renewal Special Levy			-		-
9 Bond Levy				-	-
10 TOTAL DOLLAR LEVY (add lines 5 thru 9)	-	-	-	-	-

Adjustments					
11 Amount Raised in Other Counties	-	-	-	-	-
12 NET DOLLAR LEVY FOR TAX RATE (line 10 minus line 11)	-	-	-	-	-

Taxable Property Value (if an urban renewal plan is involved, report reduced rate levies separately)	
13 Total Assessed Value	11,449,057,944
14 Add: Non-Profit Housing Value	2,635,190
15 Add: Fish and Wildlife Value	-
16 Subtract: Urban Renewal Increment (amt. used only)	76,244,538
17 VALUE TO COMPUTE THE TAX RATE	11,375,448,596

Tax Computations					
18 Tax Rate (for dollar levies, line 12 divided by line 17)	3.6665	-	-	-	3.6665
19 Amount Tax Rate Will Raise (line 17 times line 18)	41,708,082.28	-	-	-	41,708,082.28
20 Truncation Loss (for dollar levies only) (line 19 minus line 12)	-	-	-	-	-
21 Total Timber Offset Amount (county district only)					
22 Timber Tax Rate (line 21 divided by line 17)					
23 Billing Rate (line 18 minus line 22)					
24 Calculated Tax for Extension for District (line 23 times line 17)					
24a Gain from UR Division of Tax Rate Truncation	126.24	-	-	-	126.24
24b Gain or Loss from UR Division of Tax Across Counties	3.05	-	-	-	3.05
24c Net Tax for Extension (19 + 24a + 24b)	41,708,211.57	-	-	-	41,708,211.57
25 Actual Tax Extended for District	41,708,214.10	-	-	-	41,708,214.10
26 District's Gain or Loss from Individual Extension (25 - 24c)	2.53	-	-	-	2.53
27 District's Compression Loss (enter as a negative number)	-	-	-	-	-
28 DISTRICT TAXES IMPOSED (line 24c+line 26+line 27)	41,708,214.10	-	-	-	41,708,214.10

Additional Taxes/Penalties	
29 Farmland (ORS 308A.703)	28,230.92
30 Forestland (ORS 308A.703)	-
31 Small Tract Forestland (STF) (ORS 308A.703)	-
32 Open Space (ORS 308.770)	-
33	
34 Historic Property (ORS 358.525)	-
35 Other _____	-
36 Late Filing Fee County Only (ORS 308.302)	-
37 Roll Corrections (ORS 311.206), including omitted property/other roll corrections, but excluding roll corrections under ORS 311.208.	55,011.54
38 TOTAL ADDITIONAL TAXES/PENALTIES (lines 29 thru 37)	83,242.46
39 TOTAL TO BE RECEIVED (line 28 plus line 38)	41,791,456.56
40 Percentage Schedule (ORS 311.390)	0.043403894874

Table 4a - Detail of Taxing District Levies
Tax Year 2015-16

NOTE: Where urban renewal increment value impacts the district, report any reduced rate levies on a separate table 4a.

County: Washington

- 1 Taxing District Code
- 2 Taxing District Name (Co. No.)
- 3 Counties in which District lies

341940000
City of Hillsboro - After (101)

4 Levy Approved <u>Before</u> or <u>After</u> 10/6/01	Permanent	Local Option	"Gap" Bonds or UR Special Levy	Bonds	
	Inside M5 Limit	Inside M5 Limit	Inside M5 Limit	Outside M5 Limit	TOTAL

Ad Valorem Tax Levies

5 Permanent Levy (if dollar amount)	-				-
6 Local Option Levy (if dollar amount)		-			-
7 "GAP" Bond Levy			-		-
8 Urban Renewal Special Levy			-		-
9 Bond Levy				-	-
10 TOTAL DOLLAR LEVY (add lines 5 thru 9)	-	-	-	-	-

Adjustments

11 Amount Raised in Other Counties	-	-	-	-	-
12 NET DOLLAR LEVY FOR TAX RATE (line 10 minus line 11)	-	-	-	-	-

Taxable Property Value (if an urban renewal plan is involved, report reduced rate levies separately)

13 Total Assessed Value		11,449,057,944
14 Add: Non-Profit Housing Value		2,635,190
15 Add: Fish and Wildlife Value		-
16 Subtract: Urban Renewal Increment (amt. used only)		-
17 VALUE TO COMPUTE THE TAX RATE		11,451,693,134

Tax Computations

18 Tax Rate (for dollar levies, line 12 divided by line 17)	-	1.7200	-	-	1.7200
19 Amount Tax Rate Will Raise (line 17 times line 18)	-	19,696,912.19	-	-	19,696,912.19
20 Truncation Loss (for dollar levies only) (line 19 minus line 12)	-	-	-	-	-
21 Total Timber Offset Amount (county district only)					
22 Timber Tax Rate (line 21 divided by line 17)					
23 Billing Rate (line 18 minus line 22)					
24 Calculated Tax for Extension for District (line 23 times line 17)					
24a Gain from UR Division of Tax Rate Truncation	-	-	-	-	-
24b Gain or Loss from UR Division of Tax Across Counties	-	-	-	-	-
24c Net Tax for Extension (19 + 24a + 24b)	-	19,696,912.19	-	-	19,696,912.19
25 Actual Tax Extended for District	-	19,696,911.63	-	-	19,696,911.63
26 District's Gain or Loss from Individual Extension (25 - 24c)	-	(0.56)	-	-	(0.56)
27 District's Compression Loss (enter as a negative number)	-	(2.12)	-	-	(2.12)
28 DISTRICT TAXES IMPOSED (line 24c+line 26+line 27)	-	19,696,909.51	-	-	19,696,909.51

Additional Taxes/Penalties

29 Farmland (ORS 308A.703)		13,332.19			
30 Forestland (ORS 308A.703)		-			
31 Small Tract Forestland (STF) (ORS 308A.703)		-			
32 Open Space (ORS 308.770)		-			
33					
34 Historic Property (ORS 358.525)		-			
35 Other _____		-			
36 Late Filing Fee County Only (ORS 308.302)		-			
37 Roll Corrections (ORS 311.206), including omitted property/other roll corrections, but excluding roll corrections under ORS 311.208.		25,979.46			
38 TOTAL ADDITIONAL TAXES/PENALTIES (lines 29 thru 37)		39,311.65			
39 TOTAL TO BE RECEIVED (line 28 plus line 38)	-	19,696,909.51	-	-	19,736,221.16

40 Percentage Schedule (ORS 311.390)		0.020497703094
--------------------------------------	--	----------------

Table 4a - Detail of Taxing District Levies
Tax Year 2015-16

NOTE: Where urban renewal increment value impacts the district, report any reduced rate levies on a separate table 4a.

County: **Washington**

- 1 Taxing District Code
- 2 Taxing District Name (Co. No.)
- 3 Counties in which District lies

341940002
City of Hillsboro - Phase-In 2012 (107)

4 Levy Approved <u>Before</u> or <u>After</u> 10/6/01	Permanent	Local Option	"Gap" Bonds or UR Special Levy	Bonds	TOTAL
	Inside M5 Limit	Inside M5 Limit	Inside M5 Limit	Outside M5 Limit	

Ad Valorem Tax Levies

5 Permanent Levy (if dollar amount)	-				-
6 Local Option Levy (if dollar amount)		-			-
7 "GAP" Bond Levy			-		-
8 Urban Renewal Special Levy			-		-
9 Bond Levy				-	-
10 TOTAL DOLLAR LEVY (add lines 5 thru 9)	-	-	-	-	-

Adjustments

11 Amount Raised in Other Counties	-	-	-	-	-
12 NET DOLLAR LEVY FOR TAX RATE (line 10 minus line 11)	-	-	-	-	-

Taxable Property Value (if an urban renewal plan is involved, report reduced rate levies separately)

13 Total Assessed Value		208,350
14 Add: Non-Profit Housing Value		-
15 Add: Fish and Wildlife Value		-
16 Subtract: Urban Renewal Increment (amt. used only)		-
17 VALUE TO COMPUTE THE TAX RATE		208,350

Tax Computations

18 Tax Rate (for dollar levies, line 12 divided by line 17)	2.1999	-	-	-	2.1999
19 Amount Tax Rate Will Raise (line 17 times line 18)	458.35	-	-	-	458.35
20 Truncation Loss (for dollar levies only) (line 19 minus line 12)	-	-	-	-	-
21 Total Timber Offset Amount (county district only)					
22 Timber Tax Rate (line 21 divided by line 17)					
23 Billing Rate (line 18 minus line 22)					
24 Calculated Tax for Extension for District (line 23 times line 17)					
24a Gain from UR Division of Tax Rate Truncation	-	-	-	-	-
24b Gain or Loss from UR Division of Tax Across Counties	(3.05)	-	-	-	(3.05)
24c Net Tax for Extension (19 + 24a + 24b)	455.30	-	-	-	455.30
25 Actual Tax Extended for District	455.31	-	-	-	455.31
26 District's Gain or Loss from Individual Extension (25 - 24c)	0.01	-	-	-	0.01
27 District's Compression Loss (enter as a negative number)	-	-	-	-	-
28 DISTRICT TAXES IMPOSED (line 24c+line 26+line 27)	455.31	-	-	-	455.31

Additional Taxes/Penalties

29 Farmland (ORS 308A.703)		-
30 Forestland (ORS 308A.703)		-
31 Small Tract Forestland (STF) (ORS 308A.703)		-
32 Open Space (ORS 308.770)		-
33		-
34 Historic Property (ORS 358.525)		-
35 Other _____		-
36 Late Filing Fee County Only (ORS 308.302)		-
37 Roll Corrections (ORS 311.206), including omitted property/other roll corrections, but excluding roll corrections under ORS 311.208.		-
38 TOTAL ADDITIONAL TAXES/PENALTIES (lines 29 thru 37)		-
39 TOTAL TO BE RECEIVED (line 28 plus line 38)	455.31	-

40 Percentage Schedule (ORS 311.390)		0.000000472877
--------------------------------------	--	----------------

**Table 4a - Detail of Taxing District Levies
Tax Year 2015-16**

NOTE: Where urban renewal increment value impacts the district, report any reduced rate levies on a separate table 4a.

County: Washington

- 1 Taxing District Code
- 2 Taxing District Name (Co. No.)
- 3 Counties in which District lies

341940002 City of Hillsboro - Phase-In 2012 - After (108)

- 4 Levy Approved Before or After 10/6/01

Permanent	Local Option	"Gap" Bonds or		TOTAL
		UR Special Levy	Bonds	
	AFTER			
Inside M5 Limit	Inside M5 Limit	Inside M5 Limit	Outside M5 Limit	

Ad Valorem Tax Levies

- 5 Permanent Levy (if dollar amount)
- 6 Local Option Levy (if dollar amount)
- 7 "GAP" Bond Levy
- 8 Urban Renewal Special Levy
- 9 Bond Levy
- 10 **TOTAL DOLLAR LEVY** (add lines 5 thru 9)

-				-
	-			-
		-		-
		-		-
			-	-
-	-	-	-	-

Adjustments

- 11 Amount Raised in Other Counties
- 12 **NET DOLLAR LEVY FOR TAX RATE** (line 10 minus line 11)

-	-	-	-	-
-	-	-	-	-

Taxable Property Value (if an urban renewal plan is involved, report reduced rate levies separately)

- 13 Total Assessed Value
- 14 Add: Non-Profit Housing Value
- 15 Add: Fish and Wildlife Value
- 16 Subtract: Urban Renewal Increment (amt. used only)
- 17 **VALUE TO COMPUTE THE TAX RATE**

	208,350
	-
	-
	-
	208,350

Tax Computations

- 18 Tax Rate (for dollar levies, line 12 divided by line 17)
- 19 Amount Tax Rate Will Raise (line 17 times line 18)
- 20 Truncation Loss (for dollar levies only) (line 19 minus line 12)
- 21 Total Timber Offset Amount (county district only)
- 22 Timber Tax Rate (line 21 divided by line 17)
- 23 Billing Rate (line 18 minus line 22)
- 24 Calculated Tax for Extension for District (line 23 times line 17)
- 24a Gain from UR Division of Tax Rate Truncation
- 24b Gain or Loss from UR Division of Tax Across Counties
- 24c Net Tax for Extension (19 + 24a + 24b)
- 25 Actual Tax Extended for District
- 26 District's Gain or Loss from Individual Extension (25 - 24c)
- 27 District's Compression Loss (enter as a negative number)
- 28 **DISTRICT TAXES IMPOSED** (line 24c+line 26+line 27)

-	1.0320	-	-	1.0320
-	215.02	-	-	215.02
-	-	-	-	-
-	-	-	-	-
-	-	-	-	-
-	215.02	-	-	215.02
-	215.01	-	-	215.01
-	(0.01)	-	-	(0.01)
-	-	-	-	-
-	215.01	-	-	215.01

Additional Taxes/Penalties

- 29 Farmland (ORS 308A.703)
- 30 Forestland (ORS 308A.703)
- 31 Small Tract Forestland (STF) (ORS 308A.703)
- 32 Open Space (ORS 308.770)
- 33
- 34 Historic Property (ORS 358.525)
- 35 Other _____
- 36 Late Filing Fee County Only (ORS 308.302)
- 37 Roll Corrections (ORS 311.206), including omitted property/other roll corrections, but excluding roll corrections under ORS 311.208.
- 38 **TOTAL ADDITIONAL TAXES/PENALTIES** (lines 29 thru 37)
- 39 **TOTAL TO BE RECEIVED** (line 28 plus line 38)

	-
	-
	-
	-
	-
	-
	-
	-
	-
	-
	-
	-
	-
	-
	-
	-
-	215.01
-	215.01

- 40 Percentage Schedule (ORS 311.390)

	0.000000223306
--	----------------

Table 4a - Detail of Taxing District Levies
Tax Year 2015-16

NOTE: Where urban renewal increment value impacts the district, report any reduced rate levies on a separate table 4a.

County: **Washington**

- 1 Taxing District Code
- 2 Taxing District Name (Co. No.)
- 3 Counties in which District lies

342120000 City of King City (52)
--

- 4 Levy Approved Before or After 10/6/01

Permanent	Local Option	"Gap" Bonds or		TOTAL
		UR Special Levy	Bonds	
Inside M5 Limit	Inside M5 Limit	Inside M5 Limit	Outside M5 Limit	

Ad Valorem Tax Levies

- 5 Permanent Levy (if dollar amount)
- 6 Local Option Levy (if dollar amount)
- 7 "GAP" Bond Levy
- 8 Urban Renewal Special Levy
- 9 Bond Levy
- 10 **TOTAL DOLLAR LEVY** (add lines 5 thru 9)

-				-
	-			-
		-		-
		-		-
			-	-
-	-	-	-	-

Adjustments

- 11 Amount Raised in Other Counties
- 12 **NET DOLLAR LEVY FOR TAX RATE** (line 10 minus line 11)

-	-	-	-	-
-	-	-	-	-

Taxable Property Value (if an urban renewal plan is involved, report reduced rate levies separately)

- 13 Total Assessed Value
- 14 Add: Non-Profit Housing Value
- 15 Add: Fish and Wildlife Value
- 16 Subtract: Urban Renewal Increment (amt. used only)
- 17 **VALUE TO COMPUTE THE TAX RATE**

	394,195,690
	-
	-
	-
	394,195,690

Tax Computations

- 18 Tax Rate (for dollar levies, line 12 divided by line 17)
- 19 Amount Tax Rate Will Raise (line 17 times line 18)
- 20 Truncation Loss (for dollar levies only) (line 19 minus line 12)
- 21 Total Timber Offset Amount (county district only)
- 22 Timber Tax Rate (line 21 divided by line 17)
- 23 Billing Rate (line 18 minus line 22)
- 24 Calculated Tax for Extension for District (line 23 times line 17)
- 24a Gain from UR Division of Tax Rate Truncation
- 24b Gain or Loss from UR Division of Tax Across Counties
- 24c Net Tax for Extension (19 + 24a + 24b)
- 25 Actual Tax Extended for District
- 26 District's Gain or Loss from Individual Extension (25 - 24c)
- 27 District's Compression Loss (enter as a negative number)
- 28 **DISTRICT TAXES IMPOSED** (line 24c+line 26+line 27)

1.5261	0.5500	-	-	2.0761
601,582.04	216,807.63	-	-	818,389.67
-	-	-	-	-
-	-	-	-	-
-	-	-	-	-
601,582.04	216,807.63	-	-	818,389.67
601,582.16	216,808.24	-	-	818,390.40
0.12	0.61	-	-	0.73
-	-	-	-	-
601,582.16	216,808.24	-	-	818,390.40

Additional Taxes/Penalties

- 29 Farmland (ORS 308A.703)
- 30 Forestland (ORS 308A.703)
- 31 Small Tract Forestland (STF) (ORS 308A.703)
- 32 Open Space (ORS 308.770)
- 33
- 34 Historic Property (ORS 358.525)
- 35 Other _____
- 36 Late Filing Fee County Only (ORS 308.302)
- 37 Roll Corrections (ORS 311.206), including omitted property/other roll corrections, but excluding roll corrections under ORS 311.208.
- 38 **TOTAL ADDITIONAL TAXES/PENALTIES** (lines 29 thru 37)
- 39 **TOTAL TO BE RECEIVED** (line 28 plus line 38)

	-
	-
	-
	-
	-
	-
	-
	-
	-
	-
	351.64
	-
	351.64
601,582.16	216,808.24
-	-
601,582.16	216,808.24

- 40 Percentage Schedule (ORS 311.390)

	0.000850331536
--	----------------

**Table 4a - Detail of Taxing District Levies
Tax Year 2015-16**

NOTE: Where urban renewal increment value impacts the district, report any reduced rate levies on a separate table 4a.

County: Washington

- 1 Taxing District Code
- 2 Taxing District Name (Co. No.)
- 3 Counties in which District lies

342161000				
City of Lake Oswego - Operating (53)				
Multnomah-Clackamas				

- 4 Levy Approved Before or After 10/6/01

	Permanent	Local Option	"Gap" Bonds or UR Special Levy	Bonds	
	Inside M5 Limit	Inside M5 Limit	Inside M5 Limit	Outside M5 Limit	TOTAL

Ad Valorem Tax Levies

- 5 Permanent Levy (if dollar amount)
- 6 Local Option Levy (if dollar amount)
- 7 "GAP" Bond Levy
- 8 Urban Renewal Special Levy
- 9 Bond Levy
- 10 **TOTAL DOLLAR LEVY** (add lines 5 thru 9)

5	-				-
6		-			-
7			-		-
8			-		-
9				-	-
10	-	-	-	-	-

Adjustments

- 11 Amount Raised in Other Counties
- 12 **NET DOLLAR LEVY FOR TAX RATE** (line 10 minus line 11)

11	-	-	-	-	-
12	-	-	-	-	-

Taxable Property Value (if an urban renewal plan is involved, report reduced rate levies separately)

- 13 Total Assessed Value
- 14 Add: Non-Profit Housing Value
- 15 Add: Fish and Wildlife Value
- 16 Subtract: Urban Renewal Increment (amt. used only)
- 17 **VALUE TO COMPUTE THE TAX RATE**

13	9,790,713
14	-
15	-
16	-
17	9,790,713

Tax Computations

- 18 Tax Rate (for dollar levies, line 12 divided by line 17)
- 19 Amount Tax Rate Will Raise (line 17 times line 18)
- 20 Truncation Loss (for dollar levies only) (line 19 minus line 12)
- 21 Total Timber Offset Amount (county district only)
- 22 Timber Tax Rate (line 21 divided by line 17)
- 23 Billing Rate (line 18 minus line 22)
- 24 Calculated Tax for Extension for District (line 23 times line 17)
- 24a Gain from UR Division of Tax Rate Truncation
- 24b Gain or Loss from UR Division of Tax Across Counties
- 24c Net Tax for Extension (19 + 24a + 24b)
- 25 Actual Tax Extended for District
- 26 District's Gain or Loss from Individual Extension (25 - 24c)
- 27 District's Compression Loss (enter as a negative number)
- 28 **DISTRICT TAXES IMPOSED** (line 24c+line 26+line 27)

18	4.9703	-	-	-	4.9703
19	48,662.78	-	-	-	48,662.78
20	-	-	-	-	-
21					
22					
23					
24					
24a	-	-	-	-	-
24b	(2,109.90)	-	-	-	(2,109.90)
24c	46,552.88	-	-	-	46,552.88
25	46,552.88	-	-	-	46,552.88
26	-	-	-	-	-
27	-	-	-	-	-
28	46,552.88	-	-	-	46,552.88

Additional Taxes/Penalties

- 29 Farmland (ORS 308A.703)
- 30 Forestland (ORS 308A.703)
- 31 Small Tract Forestland (STF) (ORS 308A.703)
- 32 Open Space (ORS 308.770)
- 33
- 34 Historic Property (ORS 358.525)
- 35 Other _____
- 36 Late Filing Fee County Only (ORS 308.302)
- 37 Roll Corrections (ORS 311.206), including omitted property/other roll corrections, but excluding roll corrections under ORS 311.208.
- 38 **TOTAL ADDITIONAL TAXES/PENALTIES** (lines 29 thru 37)
- 39 **TOTAL TO BE RECEIVED** (line 28 plus line 38)
- 40 Percentage Schedule (ORS 311.390)

29	-
30	-
31	-
32	-
33	
34	-
35	-
36	-
37	-
38	-
39	46,552.88
40	0.000048349028

**Table 4a - Detail of Taxing District Levies
Tax Year 2015-16**

NOTE: Where urban renewal increment value impacts the district, report any reduced rate levies on a separate table 4a.

County: Washington

- 1 Taxing District Code
- 2 Taxing District Name (Co. No.)
- 3 Counties in which District lies

342161000 City of Lake Oswego - After (134) Multnomah-Clackamas
--

- 4 Levy Approved Before or After 10/6/01

	Permanent	Local Option	"Gap" Bonds or UR Special Levy	Bonds AFTER	TOTAL
	Inside M5 Limit	Inside M5 Limit	Inside M5 Limit	Outside M5 Limit	

Ad Valorem Tax Levies

- 5 Permanent Levy (if dollar amount)
- 6 Local Option Levy (if dollar amount)
- 7 "GAP" Bond Levy
- 8 Urban Renewal Special Levy
- 9 Bond Levy
- 10 **TOTAL DOLLAR LEVY** (add lines 5 thru 9)

5 Permanent Levy (if dollar amount)	-				-
6 Local Option Levy (if dollar amount)		-			-
7 "GAP" Bond Levy			-		-
8 Urban Renewal Special Levy			-		-
9 Bond Levy				910,631.00	910,631.00
10 TOTAL DOLLAR LEVY (add lines 5 thru 9)	-	-	-	910,631.00	910,631.00

Adjustments

- 11 Amount Raised in Other Counties
- 12 **NET DOLLAR LEVY FOR TAX RATE** (line 10 minus line 11)

11 Amount Raised in Other Counties	-	-	-	909,276.97	909,276.97
12 NET DOLLAR LEVY FOR TAX RATE (line 10 minus line 11)	-	-	-	1,354.03	1,354.03

Taxable Property Value (if an urban renewal plan is involved, report reduced rate levies separately)

- 13 Total Assessed Value
- 14 Add: Non-Profit Housing Value
- 15 Add: Fish and Wildlife Value
- 16 Subtract: Urban Renewal Increment (amt. used only)
- 17 **VALUE TO COMPUTE THE TAX RATE**

13 Total Assessed Value	9,790,713
14 Add: Non-Profit Housing Value	-
15 Add: Fish and Wildlife Value	-
16 Subtract: Urban Renewal Increment (amt. used only)	-
17 VALUE TO COMPUTE THE TAX RATE	9,790,713

Tax Computations

- 18 Tax Rate (for dollar levies, line 12 divided by line 17)
- 19 Amount Tax Rate Will Raise (line 17 times line 18)
- 20 Truncation Loss (for dollar levies only) (line 19 minus line 12)
- 21 Total Timber Offset Amount (county district only)
- 22 Timber Tax Rate (line 21 divided by line 17)
- 23 Billing Rate (line 18 minus line 22)
- 24 Calculated Tax for Extension for District (line 23 times line 17)
- 24a Gain from UR Division of Tax Rate Truncation
- 24b Gain or Loss from UR Division of Tax Across Counties
- 24c Net Tax for Extension (19 + 24a + 24b)
- 25 Actual Tax Extended for District
- 26 District's Gain or Loss from Individual Extension (25 - 24c)
- 27 District's Compression Loss (enter as a negative number)
- 28 **DISTRICT TAXES IMPOSED** (line 24c+line 26+line 27)

18 Tax Rate (for dollar levies, line 12 divided by line 17)	-	-	-	0.1382	0.1382
19 Amount Tax Rate Will Raise (line 17 times line 18)	-	-	-	1,353.08	1,353.08
20 Truncation Loss (for dollar levies only) (line 19 minus line 12)	-	-	-	0.95	0.95
21 Total Timber Offset Amount (county district only)					
22 Timber Tax Rate (line 21 divided by line 17)					
23 Billing Rate (line 18 minus line 22)					
24 Calculated Tax for Extension for District (line 23 times line 17)					
24a Gain from UR Division of Tax Rate Truncation	-	-	-	-	-
24b Gain or Loss from UR Division of Tax Across Counties	-	-	-	(45.04)	(45.04)
24c Net Tax for Extension (19 + 24a + 24b)	-	-	-	1,308.04	1,308.04
25 Actual Tax Extended for District	-	-	-	1,308.04	1,308.04
26 District's Gain or Loss from Individual Extension (25 - 24c)	-	-	-	-	-
27 District's Compression Loss (enter as a negative number)	-	-	-	-	-
28 DISTRICT TAXES IMPOSED (line 24c+line 26+line 27)	-	-	-	1,308.04	1,308.04

Additional Taxes/Penalties

- 29 Farmland (ORS 308A.703)
- 30 Forestland (ORS 308A.703)
- 31 Small Tract Forestland (STF) (ORS 308A.703)
- 32 Open Space (ORS 308.770)
- 33
- 34 Historic Property (ORS 358.525)
- 35 Other _____
- 36 Late Filing Fee County Only (ORS 308.302)
- 37 Roll Corrections (ORS 311.206), including omitted property/other roll corrections, but excluding roll corrections under ORS 311.208.
- 38 **TOTAL ADDITIONAL TAXES/PENALTIES** (lines 29 thru 37)
- 39 **TOTAL TO BE RECEIVED** (line 28 plus line 38)

29 Farmland (ORS 308A.703)	-
30 Forestland (ORS 308A.703)	-
31 Small Tract Forestland (STF) (ORS 308A.703)	-
32 Open Space (ORS 308.770)	-
33	-
34 Historic Property (ORS 358.525)	-
35 Other _____	-
36 Late Filing Fee County Only (ORS 308.302)	-
37 Roll Corrections (ORS 311.206), including omitted property/other roll corrections, but excluding roll corrections under ORS 311.208.	-
38 TOTAL ADDITIONAL TAXES/PENALTIES (lines 29 thru 37)	-
39 TOTAL TO BE RECEIVED (line 28 plus line 38)	1,308.04

- 40 Percentage Schedule (ORS 311.390)

	0.000001358508
--	----------------

**Table 4a - Detail of Taxing District Levies
Tax Year 2015-16**

NOTE: Where urban renewal increment value impacts the district, report any reduced rate levies on a separate table 4a.

County: Washington

- 1 Taxing District Code
- 2 Taxing District Name (Co. No.)
- 3 Counties in which District lies

342163000 City of Lake Oswego - Bond (69) Multnomah-Clackamas
--

- 4 Levy Approved Before or After 10/6/01

	Permanent	Local Option	"Gap" Bonds or UR Special Levy	Bonds	
	Inside M5 Limit	Inside M5 Limit	Inside M5 Limit	Outside M5 Limit	TOTAL

Ad Valorem Tax Levies

- 5 Permanent Levy (if dollar amount)
- 6 Local Option Levy (if dollar amount)
- 7 "GAP" Bond Levy
- 8 Urban Renewal Special Levy
- 9 Bond Levy
- 10 **TOTAL DOLLAR LEVY** (add lines 5 thru 9)

5 Permanent Levy (if dollar amount)	-				-
6 Local Option Levy (if dollar amount)		-			-
7 "GAP" Bond Levy			-		-
8 Urban Renewal Special Levy			-		-
9 Bond Levy				1,565,965.00	1,565,965.00
10 TOTAL DOLLAR LEVY (add lines 5 thru 9)	-	-	-	1,565,965.00	1,565,965.00

Adjustments

- 11 Amount Raised in Other Counties
- 12 **NET DOLLAR LEVY FOR TAX RATE** (line 10 minus line 11)

11 Amount Raised in Other Counties	-	-	-	1,563,619.17	1,563,619.17
12 NET DOLLAR LEVY FOR TAX RATE (line 10 minus line 11)	-	-	-	2,345.83	2,345.83

Taxable Property Value (if an urban renewal plan is involved, report reduced rate levies separately)

- 13 Total Assessed Value
- 14 Add: Non-Profit Housing Value
- 15 Add: Fish and Wildlife Value
- 16 Subtract: Urban Renewal Increment (amt. used only)
- 17 **VALUE TO COMPUTE THE TAX RATE**

13 Total Assessed Value					9,790,713
14 Add: Non-Profit Housing Value					-
15 Add: Fish and Wildlife Value					-
16 Subtract: Urban Renewal Increment (amt. used only)					-
17 VALUE TO COMPUTE THE TAX RATE					9,790,713

Tax Computations

- 18 Tax Rate (for dollar levies, line 12 divided by line 17)
- 19 Amount Tax Rate Will Raise (line 17 times line 18)
- 20 Truncation Loss (for dollar levies only) (line 19 minus line 12)
- 21 Total Timber Offset Amount (county district only)
- 22 Timber Tax Rate (line 21 divided by line 17)
- 23 Billing Rate (line 18 minus line 22)
- 24 Calculated Tax for Extension for District (line 23 times line 17)
- 24a Gain from UR Division of Tax Rate Truncation
- 24b Gain or Loss from UR Division of Tax Across Counties
- 24c Net Tax for Extension (19 + 24a + 24b)
- 25 Actual Tax Extended for District
- 26 District's Gain or Loss from Individual Extension (25 - 24c)
- 27 District's Compression Loss (enter as a negative number)
- 28 **DISTRICT TAXES IMPOSED** (line 24c+line 26+line 27)

18 Tax Rate (for dollar levies, line 12 divided by line 17)	-	-	-	0.2395	0.2395
19 Amount Tax Rate Will Raise (line 17 times line 18)	-	-	-	2,344.88	2,344.88
20 Truncation Loss (for dollar levies only) (line 19 minus line 12)	-	-	-	0.95	0.95
21 Total Timber Offset Amount (county district only)					
22 Timber Tax Rate (line 21 divided by line 17)					
23 Billing Rate (line 18 minus line 22)					
24 Calculated Tax for Extension for District (line 23 times line 17)					
24a Gain from UR Division of Tax Rate Truncation	-	-	-	-	-
24b Gain or Loss from UR Division of Tax Across Counties	-	-	-	(94.97)	(94.97)
24c Net Tax for Extension (19 + 24a + 24b)	-	-	-	2,249.91	2,249.91
25 Actual Tax Extended for District	-	-	-	2,249.91	2,249.91
26 District's Gain or Loss from Individual Extension (25 - 24c)	-	-	-	-	-
27 District's Compression Loss (enter as a negative number)	-	-	-		-
28 DISTRICT TAXES IMPOSED (line 24c+line 26+line 27)	-	-	-	2,249.91	2,249.91

Additional Taxes/Penalties

- 29 Farmland (ORS 308A.703)
- 30 Forestland (ORS 308A.703)
- 31 Small Tract Forestland (STF) (ORS 308A.703)
- 32 Open Space (ORS 308.770)
- 33
- 34 Historic Property (ORS 358.525)
- 35 Other _____
- 36 Late Filing Fee County Only (ORS 308.302)
- 37 Roll Corrections (ORS 311.206), including omitted property/other roll corrections, but excluding roll corrections under ORS 311.208.
- 38 **TOTAL ADDITIONAL TAXES/PENALTIES** (lines 29 thru 37)
- 39 **TOTAL TO BE RECEIVED** (line 28 plus line 38)

29 Farmland (ORS 308A.703)					-
30 Forestland (ORS 308A.703)					-
31 Small Tract Forestland (STF) (ORS 308A.703)					-
32 Open Space (ORS 308.770)					-
33					
34 Historic Property (ORS 358.525)					-
35 Other _____					-
36 Late Filing Fee County Only (ORS 308.302)					-
37 Roll Corrections (ORS 311.206), including omitted property/other roll corrections, but excluding roll corrections under ORS 311.208.					-
38 TOTAL ADDITIONAL TAXES/PENALTIES (lines 29 thru 37)					-
39 TOTAL TO BE RECEIVED (line 28 plus line 38)	-	-	-	2,249.91	2,249.91

- 40 Percentage Schedule (ORS 311.390)

40 Percentage Schedule (ORS 311.390)					0.000002336718
--------------------------------------	--	--	--	--	----------------

Table 4a - Detail of Taxing District Levies
Tax Year 2015-16

NOTE: Where urban renewal increment value impacts the district, report any reduced rate levies on a separate table 4a.

County: **Washington**

- 1 Taxing District Code
- 2 Taxing District Name (Co. No.)
- 3 Counties in which District lies

342550000
City of North Plains (54)

- 4 Levy Approved Before or After 10/6/01

	Permanent	Local Option	"Gap" Bonds or UR Special Levy	Bonds	TOTAL
	Inside M5 Limit	Inside M5 Limit	Inside M5 Limit	Outside M5 Limit	

Ad Valorem Tax Levies

- 5 Permanent Levy (if dollar amount)
- 6 Local Option Levy (if dollar amount)
- 7 "GAP" Bond Levy
- 8 Urban Renewal Special Levy
- 9 Bond Levy
- 10 **TOTAL DOLLAR LEVY** (add lines 5 thru 9)

-					-
		-			-
			-		-
			-		-
				-	-
	-	-	-	-	-

Adjustments

- 11 Amount Raised in Other Counties
- 12 **NET DOLLAR LEVY FOR TAX RATE** (line 10 minus line 11)

-	-	-	-	-	-
-	-	-	-	-	-

Taxable Property Value (if an urban renewal plan is involved, report reduced rate levies separately)

- 13 Total Assessed Value
- 14 Add: Non-Profit Housing Value
- 15 Add: Fish and Wildlife Value
- 16 Subtract: Urban Renewal Increment (amt. used only)
- 17 **VALUE TO COMPUTE THE TAX RATE**

	192,832,071
	-
	-
	14,114,304
	178,717,767

Tax Computations

- 18 Tax Rate (for dollar levies, line 12 divided by line 17)
- 19 Amount Tax Rate Will Raise (line 17 times line 18)
- 20 Truncation Loss (for dollar levies only) (line 19 minus line 12)
- 21 Total Timber Offset Amount (county district only)
- 22 Timber Tax Rate (line 21 divided by line 17)
- 23 Billing Rate (line 18 minus line 22)
- 24 Calculated Tax for Extension for District (line 23 times line 17)
- 24a Gain from UR Division of Tax Rate Truncation
- 24b Gain or Loss from UR Division of Tax Across Counties
- 24c Net Tax for Extension (19 + 24a + 24b)
- 25 Actual Tax Extended for District
- 26 District's Gain or Loss from Individual Extension (25 - 24c)
- 27 District's Compression Loss (enter as a negative number)
- 28 **DISTRICT TAXES IMPOSED** (line 24c+line 26+line 27)

2.1712	-	-	-	2.1712
388,032.02	-	-	-	388,032.02
-	-	-	-	-
3.96	-	-	-	3.96
-	-	-	-	-
388,035.98	-	-	-	388,035.98
388,035.77	-	-	-	388,035.77
(0.21)	-	-	-	(0.21)
-	-	-	-	-
388,035.77	-	-	-	388,035.77

Additional Taxes/Penalties

- 29 Farmland (ORS 308A.703)
- 30 Forestland (ORS 308A.703)
- 31 Small Tract Forestland (STF) (ORS 308A.703)
- 32 Open Space (ORS 308.770)
- 33
- 34 Historic Property (ORS 358.525)
- 35 Other _____
- 36 Late Filing Fee County Only (ORS 308.302)
- 37 Roll Corrections (ORS 311.206), including omitted property/other roll corrections, but excluding roll corrections under ORS 311.208.
- 38 **TOTAL ADDITIONAL TAXES/PENALTIES** (lines 29 thru 37)
- 39 **TOTAL TO BE RECEIVED** (line 28 plus line 38)
- 40 Percentage Schedule (ORS 311.390)

	-
	-
	-
	-
	-
	-
	-
	-
	170.38
	-
	170.38
388,035.77	388,206.15
	0.000403184295

Table 4a - Detail of Taxing District Levies
Tax Year 2015-16

NOTE: Where urban renewal increment value impacts the district, report any reduced rate levies on a separate table 4a.

County: **Washington**

- 1 Taxing District Code
- 2 Taxing District Name (Co. No.)
- 3 Counties in which District lies

342680000
City of Portland (55)
Multnomah-Clackamas

4 Levy Approved <u>Before</u> or <u>After</u> 10/6/01	Permanent	Local Option	"Gap" Bonds or UR Special Levy	Bonds	TOTAL
	Inside M5 Limit	Inside M5 Limit	Inside M5 Limit	Outside M5 Limit	
Ad Valorem Tax Levies					
5 Permanent Levy (if dollar amount)	-				-
6 Local Option Levy (if dollar amount)		-			-
7 "GAP" Bond Levy			133,795,013.00		133,795,013.00
8 Urban Renewal Special Levy			-		-
9 Bond Levy				4,015,999.00	4,015,999.00
10 TOTAL DOLLAR LEVY (add lines 5 thru 9)	-	-	133,795,013.00	4,015,999.00	137,811,012.00

Adjustments					
11 Amount Raised in Other Counties	-	-	133,429,772.58	4,005,035.92	137,434,808.50
12 NET DOLLAR LEVY FOR TAX RATE (line 10 minus line 11)	-	-	365,240.42	10,963.08	376,203.50

Taxable Property Value (if an urban renewal plan is involved, report reduced rate levies separately)					
13 Total Assessed Value					146,149,024
14 Add: Non-Profit Housing Value					-
15 Add: Fish and Wildlife Value					-
16 Subtract: Urban Renewal Increment (amt. used only)					-
17 VALUE TO COMPUTE THE TAX RATE					146,149,024

Tax Computations					
18 Tax Rate (for dollar levies, line 12 divided by line 17)	4.5770	-	2.4990	0.0750	7.1510
19 Amount Tax Rate Will Raise (line 17 times line 18)	668,924.08	-	365,226.41	10,961.18	1,045,111.67
20 Truncation Loss (for dollar levies only) (line 19 minus line 12)	-	-	14.01	1.90	15.91
21 Total Timber Offset Amount (county district only)					
22 Timber Tax Rate (line 21 divided by line 17)					
23 Billing Rate (line 18 minus line 22)					
24 Calculated Tax for Extension for District (line 23 times line 17)					
24a Gain from UR Division of Tax Rate Truncation	-	-	-	-	-
24b Gain or Loss from UR Division of Tax Across Counties	(65,416.30)	-	(35,660.33)	(993.79)	(102,070.42)
24c Net Tax for Extension (19 + 24a + 24b)	603,507.78	-	329,566.08	9,967.39	943,041.25
25 Actual Tax Extended for District	603,507.71	-	329,565.98	9,967.32	943,041.01
26 District's Gain or Loss from Individual Extension (25 - 24c)	(0.07)	-	(0.10)	(0.07)	(0.24)
27 District's Compression Loss (enter as a negative number)	(1,157.68)	-	(632.10)		(1,789.78)
28 DISTRICT TAXES IMPOSED (line 24c+line 26+line 27)	602,350.03	-	328,933.88	9,967.32	941,251.23

Additional Taxes/Penalties					
29 Farmland (ORS 308A.703)					-
30 Forestland (ORS 308A.703)					-
31 Small Tract Forestland (STF) (ORS 308A.703)					-
32 Open Space (ORS 308.770)					-
33					
34 Historic Property (ORS 358.525)					-
35 Other _____					-
36 Late Filing Fee County Only (ORS 308.302)					-
37 Roll Corrections (ORS 311.206), including omitted property/other roll corrections, but excluding roll corrections under ORS 311.208.					-
38 TOTAL ADDITIONAL TAXES/PENALTIES (lines 29 thru 37)					-
39 TOTAL TO BE RECEIVED (line 28 plus line 38)	602,350.03	-	328,933.88	9,967.32	941,251.23
40 Percentage Schedule (ORS 311.390)					0.000977567493

Table 4a - Detail of Taxing District Levies
Tax Year 2015-16

NOTE: Where urban renewal increment value impacts the district, report any reduced rate levies on a separate table 4a.

County: Washington

- 1 Taxing District Code
- 2 Taxing District Name (Co. No.)
- 3 Counties in which District lies

342680000
City of Portland - After (81)
Multnomah-Clackamas

4 Levy Approved <u>Before</u> or <u>After</u> 10/6/01	Permanent	Local Option	"Gap" Bonds or UR Special Levy	Bonds	TOTAL
	Inside M5 Limit	Inside M5 Limit	Inside M5 Limit	AFTER Outside M5 Limit	
Ad Valorem Tax Levies					
5 Permanent Levy (if dollar amount)	-				-
6 Local Option Levy (if dollar amount)		-			-
7 "GAP" Bond Levy			-		-
8 Urban Renewal Special Levy			-		-
9 Bond Levy				11,277,220.00	11,277,220.00
10 TOTAL DOLLAR LEVY (add lines 5 thru 9)	-	-	-	11,277,220.00	11,277,220.00

Adjustments					
11 Amount Raised in Other Counties	-	-	-	11,246,663.72	11,246,663.72
12 NET DOLLAR LEVY FOR TAX RATE (line 10 minus line 11)	-	-	-	30,556.28	30,556.28

Taxable Property Value (if an urban renewal plan is involved, report reduced rate levies separately)	
13 Total Assessed Value	146,149,024
14 Add: Non-Profit Housing Value	-
15 Add: Fish and Wildlife Value	-
16 Subtract: Urban Renewal Increment (amt. used only)	-
17 VALUE TO COMPUTE THE TAX RATE	146,149,024

Tax Computations					
18 Tax Rate (for dollar levies, line 12 divided by line 17)	-	-	-	0.2090	0.2090
19 Amount Tax Rate Will Raise (line 17 times line 18)	-	-	-	30,545.15	30,545.15
20 Truncation Loss (for dollar levies only) (line 19 minus line 12)	-	-	-	11.13	11.13
21 Total Timber Offset Amount (county district only)					
22 Timber Tax Rate (line 21 divided by line 17)					
23 Billing Rate (line 18 minus line 22)					
24 Calculated Tax for Extension for District (line 23 times line 17)					
24a Gain from UR Division of Tax Rate Truncation	-	-	-	-	-
24b Gain or Loss from UR Division of Tax Across Counties	-	-	-	(2,732.97)	(2,732.97)
24c Net Tax for Extension (19 + 24a + 24b)	-	-	-	27,812.18	27,812.18
25 Actual Tax Extended for District	-	-	-	27,812.04	27,812.04
26 District's Gain or Loss from Individual Extension (25 - 24c)	-	-	-	(0.14)	(0.14)
27 District's Compression Loss (enter as a negative number)	-	-	-		-
28 DISTRICT TAXES IMPOSED (line 24c+line 26+line 27)	-	-	-	27,812.04	27,812.04

Additional Taxes/Penalties	
29 Farmland (ORS 308A.703)	-
30 Forestland (ORS 308A.703)	-
31 Small Tract Forestland (STF) (ORS 308A.703)	-
32 Open Space (ORS 308.770)	-
33	
34 Historic Property (ORS 358.525)	-
35 Other _____	-
36 Late Filing Fee County Only (ORS 308.302)	-
37 Roll Corrections (ORS 311.206), including omitted property/other roll corrections, but excluding roll corrections under ORS 311.208.	-
38 TOTAL ADDITIONAL TAXES/PENALTIES (lines 29 thru 37)	-
39 TOTAL TO BE RECEIVED (line 28 plus line 38)	27,812.04

40 Percentage Schedule (ORS 311.390)	0.000028885111
--------------------------------------	----------------

Table 4a - Detail of Taxing District Levies
Tax Year 2015-16

NOTE: Where urban renewal increment value impacts the district, report any reduced rate levies on a separate table 4a.

County: Washington

- 1 Taxing District Code
- 2 Taxing District Name (Co. No.)
- 3 Counties in which District lies

342680000				
City of Portland - After 1/1/2013 (139)				
Multnomah-Clackamas				

4 Levy Approved <u>Before</u> or <u>After</u> 10/6/01	Permanent	Local Option	"Gap" Bonds or UR Special Levy	Bonds	TOTAL
	AFTER				
	Inside M5 Limit	Inside M5 Limit	Inside M5 Limit	Outside M5 Limit	
Ad Valorem Tax Levies					
5 Permanent Levy (if dollar amount)	-				-
6 Local Option Levy (if dollar amount)		-			-
7 "GAP" Bond Levy			-		-
8 Urban Renewal Special Levy			-		-
9 Bond Levy				-	-
10 TOTAL DOLLAR LEVY (add lines 5 thru 9)	-	-	-	-	-

Adjustments					
11 Amount Raised in Other Counties	-	-	-	-	-
12 NET DOLLAR LEVY FOR TAX RATE (line 10 minus line 11)	-	-	-	-	-

Taxable Property Value (if an urban renewal plan is involved, report reduced rate levies separately)		
13 Total Assessed Value		146,149,024
14 Add: Non-Profit Housing Value		-
15 Add: Fish and Wildlife Value		-
16 Subtract: Urban Renewal Increment (amt. used only)		-
17 VALUE TO COMPUTE THE TAX RATE		146,149,024

Tax Computations					
18 Tax Rate (for dollar levies, line 12 divided by line 17)	-	0.4026	-	-	0.4026
19 Amount Tax Rate Will Raise (line 17 times line 18)	-	58,839.60	-	-	58,839.60
20 Truncation Loss (for dollar levies only) (line 19 minus line 12)	-	-	-	-	-
21 Total Timber Offset Amount (county district only)					
22 Timber Tax Rate (line 21 divided by line 17)					
23 Billing Rate (line 18 minus line 22)					
24 Calculated Tax for Extension for District (line 23 times line 17)					
24a Gain from UR Division of Tax Rate Truncation	-	-	-	-	-
24b Gain or Loss from UR Division of Tax Across Counties	-	-	-	-	-
24c Net Tax for Extension (19 + 24a + 24b)	-	58,839.60	-	-	58,839.60
25 Actual Tax Extended for District	-	58,839.65	-	-	58,839.65
26 District's Gain or Loss from Individual Extension (25 - 24c)	-	0.05	-	-	0.05
27 District's Compression Loss (enter as a negative number)	-	(4,813.77)	-	-	(4,813.77)
28 DISTRICT TAXES IMPOSED (line 24c+line 26+line 27)	-	54,025.88	-	-	54,025.88

Additional Taxes/Penalties						
29 Farmland (ORS 308A.703)						-
30 Forestland (ORS 308A.703)						-
31 Small Tract Forestland (STF) (ORS 308A.703)						-
32 Open Space (ORS 308.770)						-
33						-
34 Historic Property (ORS 358.525)						-
35 Other _____						-
36 Late Filing Fee County Only (ORS 308.302)						-
37 Roll Corrections (ORS 311.206), including omitted property/other roll corrections, but excluding roll corrections under ORS 311.208.						-
38 TOTAL ADDITIONAL TAXES/PENALTIES (lines 29 thru 37)						-
39 TOTAL TO BE RECEIVED (line 28 plus line 38)	-	54,025.88	-	-	54,025.88	

40 Percentage Schedule (ORS 311.390)						0.000056110359
--------------------------------------	--	--	--	--	--	----------------

Table 4a - Detail of Taxing District Levies
Tax Year 2015-16

NOTE: Where urban renewal increment value impacts the district, report any reduced rate levies on a separate table 4a.

County: Washington

- 1 Taxing District Code
- 2 Taxing District Name (Co. No.)
- 3 Counties in which District lies

342780000
City of Rivergrove (64)
Clackamas

- 4 Levy Approved Before or After 10/6/01

	Permanent	Local Option	"Gap" Bonds or UR Special Levy	Bonds	
	Inside M5 Limit	Inside M5 Limit	Inside M5 Limit	Outside M5 Limit	TOTAL

Ad Valorem Tax Levies

- 5 Permanent Levy (if dollar amount)
- 6 Local Option Levy (if dollar amount)
- 7 "GAP" Bond Levy
- 8 Urban Renewal Special Levy
- 9 Bond Levy
- 10 **TOTAL DOLLAR LEVY** (add lines 5 thru 9)

5 Permanent Levy (if dollar amount)	-				-
6 Local Option Levy (if dollar amount)		-			-
7 "GAP" Bond Levy			-		-
8 Urban Renewal Special Levy			-		-
9 Bond Levy				-	-
10 TOTAL DOLLAR LEVY (add lines 5 thru 9)	-	-	-	-	-

Adjustments

- 11 Amount Raised in Other Counties
- 12 **NET DOLLAR LEVY FOR TAX RATE** (line 10 minus line 11)

11 Amount Raised in Other Counties	-	-	-	-	-
12 NET DOLLAR LEVY FOR TAX RATE (line 10 minus line 11)	-	-	-	-	-

Taxable Property Value (if an urban renewal plan is involved, report reduced rate levies separately)

- 13 Total Assessed Value
- 14 Add: Non-Profit Housing Value
- 15 Add: Fish and Wildlife Value
- 16 Subtract: Urban Renewal Increment (amt. used only)
- 17 **VALUE TO COMPUTE THE TAX RATE**

13 Total Assessed Value	4,538,250
14 Add: Non-Profit Housing Value	-
15 Add: Fish and Wildlife Value	-
16 Subtract: Urban Renewal Increment (amt. used only)	-
17 VALUE TO COMPUTE THE TAX RATE	4,538,250

Tax Computations

- 18 Tax Rate (for dollar levies, line 12 divided by line 17)
- 19 Amount Tax Rate Will Raise (line 17 times line 18)
- 20 Truncation Loss (for dollar levies only) (line 19 minus line 12)
- 21 Total Timber Offset Amount (county district only)
- 22 Timber Tax Rate (line 21 divided by line 17)
- 23 Billing Rate (line 18 minus line 22)
- 24 Calculated Tax for Extension for District (line 23 times line 17)
- 24a Gain from UR Division of Tax Rate Truncation
- 24b Gain or Loss from UR Division of Tax Across Counties
- 24c Net Tax for Extension (19 + 24a + 24b)
- 25 Actual Tax Extended for District
- 26 District's Gain or Loss from Individual Extension (25 - 24c)
- 27 District's Compression Loss (enter as a negative number)
- 28 **DISTRICT TAXES IMPOSED** (line 24c+line 26+line 27)

18 Tax Rate (for dollar levies, line 12 divided by line 17)	-	-	-	-	-
19 Amount Tax Rate Will Raise (line 17 times line 18)	-	-	-	-	-
20 Truncation Loss (for dollar levies only) (line 19 minus line 12)	-	-	-	-	-
21 Total Timber Offset Amount (county district only)					
22 Timber Tax Rate (line 21 divided by line 17)					
23 Billing Rate (line 18 minus line 22)					
24 Calculated Tax for Extension for District (line 23 times line 17)					
24a Gain from UR Division of Tax Rate Truncation	-	-	-	-	-
24b Gain or Loss from UR Division of Tax Across Counties	-	-	-	-	-
24c Net Tax for Extension (19 + 24a + 24b)	-	-	-	-	-
25 Actual Tax Extended for District	-	-	-	-	-
26 District's Gain or Loss from Individual Extension (25 - 24c)	-	-	-	-	-
27 District's Compression Loss (enter as a negative number)	-	-	-	-	-
28 DISTRICT TAXES IMPOSED (line 24c+line 26+line 27)	-	-	-	-	-

Additional Taxes/Penalties

- 29 Farmland (ORS 308A.703)
- 30 Forestland (ORS 308A.703)
- 31 Small Tract Forestland (STF) (ORS 308A.703)
- 32 Open Space (ORS 308.770)
- 33
- 34 Historic Property (ORS 358.525)
- 35 Other _____
- 36 Late Filing Fee County Only (ORS 308.302)
- 37 Roll Corrections (ORS 311.206), including omitted property/other roll corrections, but excluding roll corrections under ORS 311.208.
- 38 **TOTAL ADDITIONAL TAXES/PENALTIES** (lines 29 thru 37)
- 39 **TOTAL TO BE RECEIVED** (line 28 plus line 38)

29 Farmland (ORS 308A.703)	-
30 Forestland (ORS 308A.703)	-
31 Small Tract Forestland (STF) (ORS 308A.703)	-
32 Open Space (ORS 308.770)	-
33	
34 Historic Property (ORS 358.525)	-
35 Other _____	-
36 Late Filing Fee County Only (ORS 308.302)	-
37 Roll Corrections (ORS 311.206), including omitted property/other roll corrections, but excluding roll corrections under ORS 311.208.	-
38 TOTAL ADDITIONAL TAXES/PENALTIES (lines 29 thru 37)	-
39 TOTAL TO BE RECEIVED (line 28 plus line 38)	-

- 40 Percentage Schedule (ORS 311.390)

40 Percentage Schedule (ORS 311.390)	0.000000000000
--------------------------------------	----------------

Table 4a - Detail of Taxing District Levies
Tax Year 2015-16

NOTE: Where urban renewal increment value impacts the district, report any reduced rate levies on a separate table 4a.

County: **Washington**

- 1 Taxing District Code
- 2 Taxing District Name (Co. No.)
- 3 Counties in which District lies

342950000
City of Sherwood (56)

4 Levy Approved <u>Before</u> or <u>After</u> 10/6/01	Permanent	Local Option	"Gap" Bonds or UR Special Levy	Bonds	TOTAL
	Inside M5 Limit	Inside M5 Limit	Inside M5 Limit	Outside M5 Limit	
Ad Valorem Tax Levies					
5 Permanent Levy (if dollar amount)	-				-
6 Local Option Levy (if dollar amount)		-			-
7 "GAP" Bond Levy			-		-
8 Urban Renewal Special Levy			-		-
9 Bond Levy				897,582.00	897,582.00
10 TOTAL DOLLAR LEVY (add lines 5 thru 9)	-	-	-	897,582.00	897,582.00

Adjustments					
11 Amount Raised in Other Counties	-	-	-	-	-
12 NET DOLLAR LEVY FOR TAX RATE (line 10 minus line 11)	-	-	-	897,582.00	897,582.00

Taxable Property Value (if an urban renewal plan is involved, report reduced rate levies separately)		
13 Total Assessed Value		1,780,395,099
14 Add: Non-Profit Housing Value		-
15 Add: Fish and Wildlife Value		-
16 Subtract: Urban Renewal Increment (amt. used only)		96,450,000
17 VALUE TO COMPUTE THE TAX RATE		1,683,945,099

Tax Computations					
18 Tax Rate (for dollar levies, line 12 divided by line 17)	3.2975	-	-	0.5330	3.8305
19 Amount Tax Rate Will Raise (line 17 times line 18)	5,552,808.96	-	-	897,542.74	6,450,351.70
20 Truncation Loss (for dollar levies only) (line 19 minus line 12)	-	-	-	39.26	39.26
21 Total Timber Offset Amount (county district only)					
22 Timber Tax Rate (line 21 divided by line 17)					
23 Billing Rate (line 18 minus line 22)					
24 Calculated Tax for Extension for District (line 23 times line 17)					
24a Gain from UR Division of Tax Rate Truncation	65.32	-	-	132.47	197.79
24b Gain or Loss from UR Division of Tax Across Counties	-	-	-	-	-
24c Net Tax for Extension (19 + 24a + 24b)	5,552,874.28	-	-	897,675.21	6,450,549.49
25 Actual Tax Extended for District	5,552,874.17	-	-	897,675.00	6,450,549.17
26 District's Gain or Loss from Individual Extension (25 - 24c)	(0.11)	-	-	(0.21)	(0.32)
27 District's Compression Loss (enter as a negative number)	-	-	-	-	-
28 DISTRICT TAXES IMPOSED (line 24c+line 26+line 27)	5,552,874.17	-	-	897,675.00	6,450,549.17

Additional Taxes/Penalties					
29 Farmland (ORS 308A.703)					-
30 Forestland (ORS 308A.703)					-
31 Small Tract Forestland (STF) (ORS 308A.703)					-
32 Open Space (ORS 308.770)					-
33					
34 Historic Property (ORS 358.525)					-
35 Other _____					-
36 Late Filing Fee County Only (ORS 308.302)					-
37 Roll Corrections (ORS 311.206), including omitted property/other roll corrections, but excluding roll corrections under ORS 311.208.					3,737.97
38 TOTAL ADDITIONAL TAXES/PENALTIES (lines 29 thru 37)					3,737.97
39 TOTAL TO BE RECEIVED (line 28 plus line 38)	5,552,874.17	-	-	897,675.00	6,454,287.14
40 Percentage Schedule (ORS 311.390)					0.006703312676

Table 4a - Detail of Taxing District Levies
Tax Year 2015-16

NOTE: Where urban renewal increment value impacts the district, report any reduced rate levies on a separate table 4a.

County: Washington

- 1 Taxing District Code
- 2 Taxing District Name (Co. No.)
- 3 Counties in which District lies

343120000 City of Tigard (57)

- 4 Levy Approved Before or After 10/6/01

	Permanent	Local Option	"Gap" Bonds or UR Special Levy	Bonds	TOTAL
	Inside M5 Limit	Inside M5 Limit	Inside M5 Limit	Outside M5 Limit	

Ad Valorem Tax Levies

- 5 Permanent Levy (if dollar amount)
- 6 Local Option Levy (if dollar amount)
- 7 "GAP" Bond Levy
- 8 Urban Renewal Special Levy
- 9 Bond Levy
- 10 **TOTAL DOLLAR LEVY** (add lines 5 thru 9)

-					-
		-			-
			-		-
			-		-
				-	-
	-	-	-	-	-

Adjustments

- 11 Amount Raised in Other Counties
- 12 **NET DOLLAR LEVY FOR TAX RATE** (line 10 minus line 11)

-	-	-	-	-	-
-	-	-	-	-	-

Taxable Property Value (if an urban renewal plan is involved, report reduced rate levies separately)

- 13 Total Assessed Value
- 14 Add: Non-Profit Housing Value
- 15 Add: Fish and Wildlife Value
- 16 Subtract: Urban Renewal Increment (amt. used only)
- 17 **VALUE TO COMPUTE THE TAX RATE**

	5,869,656,352
	-
	-
	31,637,128
	5,838,019,224

Tax Computations

- 18 Tax Rate (for dollar levies, line 12 divided by line 17)
- 19 Amount Tax Rate Will Raise (line 17 times line 18)
- 20 Truncation Loss (for dollar levies only) (line 19 minus line 12)
- 21 Total Timber Offset Amount (county district only)
- 22 Timber Tax Rate (line 21 divided by line 17)
- 23 Billing Rate (line 18 minus line 22)
- 24 Calculated Tax for Extension for District (line 23 times line 17)
- 24a Gain from UR Division of Tax Rate Truncation
- 24b Gain or Loss from UR Division of Tax Across Counties
- 24c Net Tax for Extension (19 + 24a + 24b)
- 25 Actual Tax Extended for District
- 26 District's Gain or Loss from Individual Extension (25 - 24c)
- 27 District's Compression Loss (enter as a negative number)
- 28 **DISTRICT TAXES IMPOSED** (line 24c+line 26+line 27)

2.5131	-	-	-	2.5131
14,671,526.11	-	-	-	14,671,526.11
-	-	-	-	-
515.09	-	-	-	515.09
338.78	-	-	-	338.78
14,672,379.98	-	-	-	14,672,379.98
14,672,379.51	-	-	-	14,672,379.51
(0.47)	-	-	-	(0.47)
-	-	-	-	-
14,672,379.51	-	-	-	14,672,379.51

Additional Taxes/Penalties

- 29 Farmland (ORS 308A.703)
- 30 Forestland (ORS 308A.703)
- 31 Small Tract Forestland (STF) (ORS 308A.703)
- 32 Open Space (ORS 308.770)
- 33
- 34 Historic Property (ORS 358.525)
- 35 Other _____
- 36 Late Filing Fee County Only (ORS 308.302)
- 37 Roll Corrections (ORS 311.206), including omitted property/other roll corrections, but excluding roll corrections under ORS 311.208.
- 38 **TOTAL ADDITIONAL TAXES/PENALTIES** (lines 29 thru 37)
- 39 **TOTAL TO BE RECEIVED** (line 28 plus line 38)

	18,403.38
	-
	-
	-
	-
	-
	-
	13,796.66
	-
	32,200.04
14,672,379.51	14,704,579.55

- 40 Percentage Schedule (ORS 311.390)

	0.015271925831
--	----------------

Table 4a - Detail of Taxing District Levies
Tax Year 2015-16

NOTE: Where urban renewal increment value impacts the district, report any reduced rate levies on a separate table 4a.

County: Washington

- 1 Taxing District Code
- 2 Taxing District Name (Co. No.)
- 3 Counties in which District lies

343120000
City of Tigard - After (92)

4 Levy Approved <u>Before</u> or <u>After</u> 10/6/01	Permanent	Local Option	"Gap" Bonds or UR Special Levy	Bonds	TOTAL
	Inside M5 Limit	Inside M5 Limit	Inside M5 Limit	AFTER Outside M5 Limit	
Ad Valorem Tax Levies					
5 Permanent Levy (if dollar amount)	-				-
6 Local Option Levy (if dollar amount)		-			-
7 "GAP" Bond Levy			-		-
8 Urban Renewal Special Levy			-		-
9 Bond Levy				2,459,859.43	2,459,859.43
10 TOTAL DOLLAR LEVY (add lines 5 thru 9)	-	-	-	2,459,859.43	2,459,859.43

Adjustments					
11 Amount Raised in Other Counties	-	-	-	-	-
12 NET DOLLAR LEVY FOR TAX RATE (line 10 minus line 11)	-	-	-	2,459,859.43	2,459,859.43

Taxable Property Value (if an urban renewal plan is involved, report reduced rate levies separately)	
13 Total Assessed Value	5,869,656,352
14 Add: Non-Profit Housing Value	-
15 Add: Fish and Wildlife Value	-
16 Subtract: Urban Renewal Increment (amt. used only)	-
17 VALUE TO COMPUTE THE TAX RATE	5,869,656,352

Tax Computations					
18 Tax Rate (for dollar levies, line 12 divided by line 17)	-	-	-	0.4190	0.4190
19 Amount Tax Rate Will Raise (line 17 times line 18)	-	-	-	2,459,386.01	2,459,386.01
20 Truncation Loss (for dollar levies only) (line 19 minus line 12)	-	-	-	473.42	473.42
21 Total Timber Offset Amount (county district only)					
22 Timber Tax Rate (line 21 divided by line 17)					
23 Billing Rate (line 18 minus line 22)					
24 Calculated Tax for Extension for District (line 23 times line 17)					
24a Gain from UR Division of Tax Rate Truncation	-	-	-	-	-
24b Gain or Loss from UR Division of Tax Across Counties	-	-	-	-	-
24c Net Tax for Extension (19 + 24a + 24b)	-	-	-	2,459,386.01	2,459,386.01
25 Actual Tax Extended for District	-	-	-	2,459,387.78	2,459,387.78
26 District's Gain or Loss from Individual Extension (25 - 24c)	-	-	-	1.77	1.77
27 District's Compression Loss (enter as a negative number)	-	-	-		-
28 DISTRICT TAXES IMPOSED (line 24c+line 26+line 27)	-	-	-	2,459,387.78	2,459,387.78

Additional Taxes/Penalties	
29 Farmland (ORS 308A.703)	3,084.78
30 Forestland (ORS 308A.703)	-
31 Small Tract Forestland (STF) (ORS 308A.703)	-
32 Open Space (ORS 308.770)	-
33	
34 Historic Property (ORS 358.525)	-
35 Other _____	-
36 Late Filing Fee County Only (ORS 308.302)	-
37 Roll Corrections (ORS 311.206), including omitted property/other roll corrections, but excluding roll corrections under ORS 311.208.	2,312.60
38 TOTAL ADDITIONAL TAXES/PENALTIES (lines 29 thru 37)	5,397.38
39 TOTAL TO BE RECEIVED (line 28 plus line 38)	2,464,785.16
40 Percentage Schedule (ORS 311.390)	0.002559883880

Table 4a - Detail of Taxing District Levies
Tax Year 2015-16

NOTE: Where urban renewal increment value impacts the district, report any reduced rate levies on a separate table 4a.

County: Washington

- 1 Taxing District Code
- 2 Taxing District Name (Co. No.)
- 3 Counties in which District lies

343120003
City of Tigard - Phase-In 2014 (109)

4 Levy Approved <u>Before</u> or <u>After</u> 10/6/01	Permanent	Local Option	"Gap" Bonds or UR Special Levy	Bonds	TOTAL
	Inside M5 Limit	Inside M5 Limit	Inside M5 Limit	Outside M5 Limit	
Ad Valorem Tax Levies					
5 Permanent Levy (if dollar amount)	-				-
6 Local Option Levy (if dollar amount)		-			-
7 "GAP" Bond Levy			-		-
8 Urban Renewal Special Levy			-		-
9 Bond Levy				-	-
10 TOTAL DOLLAR LEVY (add lines 5 thru 9)	-	-	-	-	-

Adjustments					
11 Amount Raised in Other Counties	-	-	-	-	-
12 NET DOLLAR LEVY FOR TAX RATE (line 10 minus line 11)	-	-	-	-	-

Taxable Property Value (if an urban renewal plan is involved, report reduced rate levies separately)	
13 Total Assessed Value	37,542,294
14 Add: Non-Profit Housing Value	-
15 Add: Fish and Wildlife Value	-
16 Subtract: Urban Renewal Increment (amt. used only)	-
17 VALUE TO COMPUTE THE TAX RATE	37,542,294

Tax Computations					
18 Tax Rate (for dollar levies, line 12 divided by line 17)	1.6837	-	-	-	1.6837
19 Amount Tax Rate Will Raise (line 17 times line 18)	63,209.96	-	-	-	63,209.96
20 Truncation Loss (for dollar levies only) (line 19 minus line 12)	-	-	-	-	-
21 Total Timber Offset Amount (county district only)					
22 Timber Tax Rate (line 21 divided by line 17)					
23 Billing Rate (line 18 minus line 22)					
24 Calculated Tax for Extension for District (line 23 times line 17)					
24a Gain from UR Division of Tax Rate Truncation	-	-	-	-	-
24b Gain or Loss from UR Division of Tax Across Counties	(337.05)	-	-	-	(337.05)
24c Net Tax for Extension (19 + 24a + 24b)	62,872.91	-	-	-	62,872.91
25 Actual Tax Extended for District	62,875.86	-	-	-	62,875.86
26 District's Gain or Loss from Individual Extension (25 - 24c)	2.95	-	-	-	2.95
27 District's Compression Loss (enter as a negative number)	-	-	-	-	-
28 DISTRICT TAXES IMPOSED (line 24c+line 26+line 27)	62,875.86	-	-	-	62,875.86

Additional Taxes/Penalties	
29 Farmland (ORS 308A.703)	9,451.86
30 Forestland (ORS 308A.703)	664.87
31 Small Tract Forestland (STF) (ORS 308A.703)	-
32 Open Space (ORS 308.770)	-
33	-
34 Historic Property (ORS 358.525)	-
35 Other _____	-
36 Late Filing Fee County Only (ORS 308.302)	-
37 Roll Corrections (ORS 311.206), including omitted property/other roll corrections, but excluding roll corrections under ORS 311.208.	-
38 TOTAL ADDITIONAL TAXES/PENALTIES (lines 29 thru 37)	10,116.73
39 TOTAL TO BE RECEIVED (line 28 plus line 38)	72,992.59
40 Percentage Schedule (ORS 311.390)	0.000075808860

**Table 4a - Detail of Taxing District Levies
Tax Year 2015-16**

NOTE: Where urban renewal increment value impacts the district, report any reduced rate levies on a separate table 4a.

County: Washington

- 1 Taxing District Code
- 2 Taxing District Name (Co. No.)
- 3 Counties in which District lies

343120003 City of Tigard - Phase-In 2014 - After (112)
--

4 Levy Approved <u>Before</u> or <u>After</u> 10/6/01	Permanent	Local Option	"Gap" Bonds or UR Special Levy	Bonds AFTER	TOTAL
	Inside M5 Limit	Inside M5 Limit	Inside M5 Limit	Outside M5 Limit	
Ad Valorem Tax Levies					
5 Permanent Levy (if dollar amount)	-				-
6 Local Option Levy (if dollar amount)		-			-
7 "GAP" Bond Levy			-		-
8 Urban Renewal Special Levy			-		-
9 Bond Levy				15,733.25	15,733.25
10 TOTAL DOLLAR LEVY (add lines 5 thru 9)	-	-	-	15,733.25	15,733.25

Adjustments					
11 Amount Raised in Other Counties	-	-	-	-	-
12 NET DOLLAR LEVY FOR TAX RATE (line 10 minus line 11)	-	-	-	15,733.25	15,733.25

Taxable Property Value (if an urban renewal plan is involved, report reduced rate levies separately)	
13 Total Assessed Value	37,542,294
14 Add: Non-Profit Housing Value	-
15 Add: Fish and Wildlife Value	-
16 Subtract: Urban Renewal Increment (amt. used only)	-
17 VALUE TO COMPUTE THE TAX RATE	37,542,294

Tax Computations					
18 Tax Rate (for dollar levies, line 12 divided by line 17)	-	-	-	0.4190	0.4190
19 Amount Tax Rate Will Raise (line 17 times line 18)	-	-	-	15,730.22	15,730.22
20 Truncation Loss (for dollar levies only) (line 19 minus line 12)	-	-	-	3.03	3.03
21 Total Timber Offset Amount (county district only)					
22 Timber Tax Rate (line 21 divided by line 17)					
23 Billing Rate (line 18 minus line 22)					
24 Calculated Tax for Extension for District (line 23 times line 17)					
24a Gain from UR Division of Tax Rate Truncation	-	-	-	-	-
24b Gain or Loss from UR Division of Tax Across Counties	-	-	-	-	-
24c Net Tax for Extension (19 + 24a + 24b)	-	-	-	15,730.22	15,730.22
25 Actual Tax Extended for District	-	-	-	15,730.34	15,730.34
26 District's Gain or Loss from Individual Extension (25 - 24c)	-	-	-	0.12	0.12
27 District's Compression Loss (enter as a negative number)	-	-	-		-
28 DISTRICT TAXES IMPOSED (line 24c+line 26+line 27)	-	-	-	15,730.34	15,730.34

Additional Taxes/Penalties	
29 Farmland (ORS 308A.703)	2,364.66
30 Forestland (ORS 308A.703)	166.34
31 Small Tract Forestland (STF) (ORS 308A.703)	-
32 Open Space (ORS 308.770)	-
33	
34 Historic Property (ORS 358.525)	-
35 Other _____	-
36 Late Filing Fee County Only (ORS 308.302)	-
37 Roll Corrections (ORS 311.206), including omitted property/other roll corrections, but excluding roll corrections under ORS 311.208.	-
38 TOTAL ADDITIONAL TAXES/PENALTIES (lines 29 thru 37)	2,531.00
39 TOTAL TO BE RECEIVED (line 28 plus line 38)	18,261.34
40 Percentage Schedule (ORS 311.390)	0.000018965916

Table 4a - Detail of Taxing District Levies
Tax Year 2015-16

NOTE: Where urban renewal increment value impacts the district, report any reduced rate levies on a separate table 4a.

County: **Washington**

- 1 Taxing District Code
- 2 Taxing District Name (Co. No.)
- 3 Counties in which District lies

343120004				
City of Tigard - Phase-In 2015 (144)				

4 Levy Approved <u>Before</u> or <u>After</u> 10/6/01	Permanent	Local Option	"Gap" Bonds or UR Special Levy	Bonds	TOTAL
	Inside M5 Limit	Inside M5 Limit	Inside M5 Limit	Outside M5 Limit	
	Ad Valorem Tax Levies				
5 Permanent Levy (if dollar amount)	-				-
6 Local Option Levy (if dollar amount)		-			-
7 "GAP" Bond Levy			-		-
8 Urban Renewal Special Levy			-		-
9 Bond Levy				-	-
10 TOTAL DOLLAR LEVY (add lines 5 thru 9)	-	-	-	-	-

Adjustments					
11 Amount Raised in Other Counties	-	-	-	-	-
12 NET DOLLAR LEVY FOR TAX RATE (line 10 minus line 11)	-	-	-	-	-

Taxable Property Value (if an urban renewal plan is involved, report reduced rate levies separately)		
13 Total Assessed Value		392,090
14 Add: Non-Profit Housing Value		-
15 Add: Fish and Wildlife Value		-
16 Subtract: Urban Renewal Increment (amt. used only)		-
17 VALUE TO COMPUTE THE TAX RATE		392,090

Tax Computations					
18 Tax Rate (for dollar levies, line 12 divided by line 17)	0.8293	-	-	-	0.8293
19 Amount Tax Rate Will Raise (line 17 times line 18)	325.16	-	-	-	325.16
20 Truncation Loss (for dollar levies only) (line 19 minus line 12)	-	-	-	-	-
21 Total Timber Offset Amount (county district only)					
22 Timber Tax Rate (line 21 divided by line 17)					
23 Billing Rate (line 18 minus line 22)					
24 Calculated Tax for Extension for District (line 23 times line 17)					
24a Gain from UR Division of Tax Rate Truncation	-	-	-	-	-
24b Gain or Loss from UR Division of Tax Across Counties	(1.73)	-	-	-	(1.73)
24c Net Tax for Extension (19 + 24a + 24b)	323.43	-	-	-	323.43
25 Actual Tax Extended for District	323.43	-	-	-	323.43
26 District's Gain or Loss from Individual Extension (25 - 24c)	-	-	-	-	-
27 District's Compression Loss (enter as a negative number)	-	-	-	-	-
28 DISTRICT TAXES IMPOSED (line 24c+line 26+line 27)	323.43	-	-	-	323.43

Additional Taxes/Penalties					
29 Farmland (ORS 308A.703)					-
30 Forestland (ORS 308A.703)					-
31 Small Tract Forestland (STF) (ORS 308A.703)					-
32 Open Space (ORS 308.770)					-
33					
34 Historic Property (ORS 358.525)					-
35 Other _____					-
36 Late Filing Fee County Only (ORS 308.302)					-
37 Roll Corrections (ORS 311.206), including omitted property/other roll corrections, but excluding roll corrections under ORS 311.208.					-
38 TOTAL ADDITIONAL TAXES/PENALTIES (lines 29 thru 37)					-
39 TOTAL TO BE RECEIVED (line 28 plus line 38)	323.43	-	-	-	323.43

40 Percentage Schedule (ORS 311.390)					0.000000335909
--------------------------------------	--	--	--	--	----------------

Table 4a - Detail of Taxing District Levies
Tax Year 2015-16

NOTE: Where urban renewal increment value impacts the district, report any reduced rate levies on a separate table 4a.

County: Washington

- 1 Taxing District Code
- 2 Taxing District Name (Co. No.)
- 3 Counties in which District lies

343120004 City of Tigard - Phase-In 2015 - After (145)
--

4 Levy Approved <u>Before</u> or <u>After</u> 10/6/01	Permanent	Local Option	"Gap" Bonds or UR Special Levy	Bonds AFTER	TOTAL
	Inside M5 Limit	Inside M5 Limit	Inside M5 Limit	Outside M5 Limit	
Ad Valorem Tax Levies					
5 Permanent Levy (if dollar amount)	-				-
6 Local Option Levy (if dollar amount)		-			-
7 "GAP" Bond Levy			-		-
8 Urban Renewal Special Levy			-		-
9 Bond Levy				164.32	164.32
10 TOTAL DOLLAR LEVY (add lines 5 thru 9)	-	-	-	164.32	164.32

Adjustments					
11 Amount Raised in Other Counties	-	-	-	-	-
12 NET DOLLAR LEVY FOR TAX RATE (line 10 minus line 11)	-	-	-	164.32	164.32

Taxable Property Value (if an urban renewal plan is involved, report reduced rate levies separately)	
13 Total Assessed Value	392,090
14 Add: Non-Profit Housing Value	-
15 Add: Fish and Wildlife Value	-
16 Subtract: Urban Renewal Increment (amt. used only)	-
17 VALUE TO COMPUTE THE TAX RATE	392,090

Tax Computations					
18 Tax Rate (for dollar levies, line 12 divided by line 17)	-	-	-	0.4190	0.4190
19 Amount Tax Rate Will Raise (line 17 times line 18)	-	-	-	164.29	164.29
20 Truncation Loss (for dollar levies only) (line 19 minus line 12)	-	-	-	0.03	0.03
21 Total Timber Offset Amount (county district only)					
22 Timber Tax Rate (line 21 divided by line 17)					
23 Billing Rate (line 18 minus line 22)					
24 Calculated Tax for Extension for District (line 23 times line 17)					
24a Gain from UR Division of Tax Rate Truncation	-	-	-	-	-
24b Gain or Loss from UR Division of Tax Across Counties	-	-	-	-	-
24c Net Tax for Extension (19 + 24a + 24b)	-	-	-	164.29	164.29
25 Actual Tax Extended for District	-	-	-	164.28	164.28
26 District's Gain or Loss from Individual Extension (25 - 24c)	-	-	-	(0.01)	(0.01)
27 District's Compression Loss (enter as a negative number)	-	-	-		
28 DISTRICT TAXES IMPOSED (line 24c+line 26+line 27)	-	-	-	164.28	164.28

Additional Taxes/Penalties					
29 Farmland (ORS 308A.703)					-
30 Forestland (ORS 308A.703)					-
31 Small Tract Forestland (STF) (ORS 308A.703)					-
32 Open Space (ORS 308.770)					-
33					
34 Historic Property (ORS 358.525)					-
35 Other _____					-
36 Late Filing Fee County Only (ORS 308.302)					-
37 Roll Corrections (ORS 311.206), including omitted property/other roll corrections, but excluding roll corrections under ORS 311.208.					-
38 TOTAL ADDITIONAL TAXES/PENALTIES (lines 29 thru 37)					-
39 TOTAL TO BE RECEIVED (line 28 plus line 38)	-	-	-	164.28	164.28

40 Percentage Schedule (ORS 311.390)					0.000000170618
--------------------------------------	--	--	--	--	----------------

**Table 4a - Detail of Taxing District Levies
Tax Year 2015-16**

NOTE: Where urban renewal increment value impacts the district, report any reduced rate levies on a separate table 4a.

County: Washington

1 Taxing District Code	343160000				
2 Taxing District Name (Co. No.)	City of Tualatin (58)				
3 Counties in which District lies	Clackamas				

4 Levy Approved <u>Before</u> or <u>After</u> 10/6/01	Permanent	Local Option	"Gap" Bonds or UR Special Levy	Bonds	TOTAL
	Inside M5 Limit	Inside M5 Limit	Inside M5 Limit	Outside M5 Limit	

Ad Valorem Tax Levies

5 Permanent Levy (if dollar amount)	-				-
6 Local Option Levy (if dollar amount)		-			-
7 "GAP" Bond Levy			-		-
8 Urban Renewal Special Levy			-		-
9 Bond Levy				975,000.00	975,000.00
10 TOTAL DOLLAR LEVY (add lines 5 thru 9)	-	-	-	975,000.00	975,000.00

Adjustments

11 Amount Raised in Other Counties	-	-	-	111,227.64	111,227.64
12 NET DOLLAR LEVY FOR TAX RATE (line 10 minus line 11)	-	-	-	863,772.36	863,772.36

Taxable Property Value (if an urban renewal plan is involved, report reduced rate levies separately)

13 Total Assessed Value					3,458,479,757
14 Add: Non-Profit Housing Value					-
15 Add: Fish and Wildlife Value					-
16 Subtract: Urban Renewal Increment (amt. used only)					-
17 VALUE TO COMPUTE THE TAX RATE					3,458,479,757

Tax Computations

18 Tax Rate (for dollar levies, line 12 divided by line 17)	2.2665	-	-	0.2497	2.5162
19 Amount Tax Rate Will Raise (line 17 times line 18)	7,838,644.37	-	-	863,582.40	8,702,226.77
20 Truncation Loss (for dollar levies only) (line 19 minus line 12)	-	-	-	189.96	189.96
21 Total Timber Offset Amount (county district only)					
22 Timber Tax Rate (line 21 divided by line 17)					
23 Billing Rate (line 18 minus line 22)					
24 Calculated Tax for Extension for District (line 23 times line 17)					
24a Gain from UR Division of Tax Rate Truncation	-	-	-	-	-
24b Gain or Loss from UR Division of Tax Across Counties	-	-	-	-	-
24c Net Tax for Extension (19 + 24a + 24b)	7,838,644.37	-	-	863,582.40	8,702,226.77
25 Actual Tax Extended for District	7,838,644.70	-	-	863,582.48	8,702,227.18
26 District's Gain or Loss from Individual Extension (25 - 24c)	0.33	-	-	0.08	0.41
27 District's Compression Loss (enter as a negative number)	(0.01)	-	-		(0.01)
28 DISTRICT TAXES IMPOSED (line 24c+line 26+line 27)	7,838,644.69	-	-	863,582.48	8,702,227.17

Additional Taxes/Penalties

29 Farmland (ORS 308A.703)					-
30 Forestland (ORS 308A.703)					-
31 Small Tract Forestland (STF) (ORS 308A.703)					-
32 Open Space (ORS 308.770)					-
33					
34 Historic Property (ORS 358.525)					-
35 Other _____					-
36 Late Filing Fee County Only (ORS 308.302)					-
37 Roll Corrections (ORS 311.206), including omitted property/other roll corrections, but excluding roll corrections under ORS 311.208.					6,045.48
38 TOTAL ADDITIONAL TAXES/PENALTIES (lines 29 thru 37)					6,045.48
39 TOTAL TO BE RECEIVED (line 28 plus line 38)	7,838,644.69	-	-	863,582.48	8,708,272.65

40 Percentage Schedule (ORS 311.390)					0.009044263631
--------------------------------------	--	--	--	--	----------------

Table 4a - Detail of Taxing District Levies
Tax Year 2015-16

NOTE: Where urban renewal increment value impacts the district, report any reduced rate levies on a separate table 4a.

County: **Washington**

- 1 Taxing District Code
- 2 Taxing District Name (Co. No.)
- 3 Counties in which District lies

343340000
City of Wilsonville (59)
Clackamas

- 4 Levy Approved Before or After 10/6/01

	Permanent	Local Option	"Gap" Bonds or		TOTAL
			UR Special Levy	Bonds	
	Inside M5 Limit	Inside M5 Limit	Inside M5 Limit	Outside M5 Limit	

Ad Valorem Tax Levies

- 5 Permanent Levy (if dollar amount)
- 6 Local Option Levy (if dollar amount)
- 7 "GAP" Bond Levy
- 8 Urban Renewal Special Levy
- 9 Bond Levy
- 10 **TOTAL DOLLAR LEVY** (add lines 5 thru 9)

-					-
		-			-
			-		-
			-		-
				333,000.00	333,000.00
	-	-	-	333,000.00	333,000.00

Adjustments

- 11 Amount Raised in Other Counties
- 12 **NET DOLLAR LEVY FOR TAX RATE** (line 10 minus line 11)

-	-	-	294,398.95	294,398.95
-	-	-	38,601.05	38,601.05

Taxable Property Value (if an urban renewal plan is involved, report reduced rate levies separately)

- 13 Total Assessed Value
- 14 Add: Non-Profit Housing Value
- 15 Add: Fish and Wildlife Value
- 16 Subtract: Urban Renewal Increment (amt. used only)
- 17 **VALUE TO COMPUTE THE TAX RATE**

	290,790,949
	-
	-
	-
	290,790,949

Tax Computations

- 18 Tax Rate (for dollar levies, line 12 divided by line 17)
- 19 Amount Tax Rate Will Raise (line 17 times line 18)
- 20 Truncation Loss (for dollar levies only) (line 19 minus line 12)
- 21 Total Timber Offset Amount (county district only)
- 22 Timber Tax Rate (line 21 divided by line 17)
- 23 Billing Rate (line 18 minus line 22)
- 24 Calculated Tax for Extension for District (line 23 times line 17)
- 24a Gain from UR Division of Tax Rate Truncation
- 24b Gain or Loss from UR Division of Tax Across Counties
- 24c Net Tax for Extension (19 + 24a + 24b)
- 25 Actual Tax Extended for District
- 26 District's Gain or Loss from Individual Extension (25 - 24c)
- 27 District's Compression Loss (enter as a negative number)
- 28 **DISTRICT TAXES IMPOSED** (line 24c+line 26+line 27)

2.5206	-	-	0.1327	2.6533
732,967.67	-	-	38,587.96	771,555.63
-	-	-	13.09	13.09
-	-	-	-	-
(153,421.30)	-	-	(8,054.91)	(161,476.21)
579,546.37	-	-	30,533.05	610,079.42
579,546.41	-	-	30,533.00	610,079.41
0.04	-	-	(0.05)	(0.01)
-	-	-		-
579,546.41	-	-	30,533.00	610,079.41

Additional Taxes/Penalties

- 29 Farmland (ORS 308A.703)
- 30 Forestland (ORS 308A.703)
- 31 Small Tract Forestland (STF) (ORS 308A.703)
- 32 Open Space (ORS 308.770)
- 33
- 34 Historic Property (ORS 358.525)
- 35 Other _____
- 36 Late Filing Fee County Only (ORS 308.302)
- 37 Roll Corrections (ORS 311.206), including omitted property/other roll corrections, but excluding roll corrections under ORS 311.208.
- 38 **TOTAL ADDITIONAL TAXES/PENALTIES** (lines 29 thru 37)
- 39 **TOTAL TO BE RECEIVED** (line 28 plus line 38)

	-
	-
	-
	-
	-
	-
	-
	-
	324.30
	-
	324.30
579,546.41	610,403.71

- 40 Percentage Schedule (ORS 311.390)

	0.000633954895
--	----------------

Table 4a - Detail of Taxing District Levies
Tax Year 2015-16

NOTE: Where urban renewal increment value impacts the district, report any reduced rate levies on a separate table 4a.

County: Washington

- 1 Taxing District Code
- 2 Taxing District Name (Co. No.)
- 3 Counties in which District lies

340041300				
Banks Rural Fire Protection District (42)				

4 Levy Approved <u>Before</u> or <u>After</u> 10/6/01	Permanent	Local Option	"Gap" Bonds or UR Special Levy	Bonds	TOTAL
	AFTER				
	Inside M5 Limit	Inside M5 Limit	Inside M5 Limit	Outside M5 Limit	
Ad Valorem Tax Levies					
5 Permanent Levy (if dollar amount)	-				-
6 Local Option Levy (if dollar amount)		-			-
7 "GAP" Bond Levy			-		-
8 Urban Renewal Special Levy			-		-
9 Bond Levy				186,375.00	186,375.00
10 TOTAL DOLLAR LEVY (add lines 5 thru 9)	-	-	-	186,375.00	186,375.00

Adjustments					
11 Amount Raised in Other Counties	-	-	-	-	-
12 NET DOLLAR LEVY FOR TAX RATE (line 10 minus line 11)	-	-	-	186,375.00	186,375.00

Taxable Property Value (if an urban renewal plan is involved, report reduced rate levies separately)		
13 Total Assessed Value		487,447,135
14 Add: Non-Profit Housing Value		-
15 Add: Fish and Wildlife Value		-
16 Subtract: Urban Renewal Increment (amt. used only)		-
17 VALUE TO COMPUTE THE TAX RATE		487,447,135

Tax Computations					
18 Tax Rate (for dollar levies, line 12 divided by line 17)	1.0831	0.6200	-	0.3823	2.0854
19 Amount Tax Rate Will Raise (line 17 times line 18)	527,953.99	302,217.22	-	186,351.04	1,016,522.25
20 Truncation Loss (for dollar levies only) (line 19 minus line 12)	-	-	-	-	-
21 Total Timber Offset Amount (county district only)					
22 Timber Tax Rate (line 21 divided by line 17)					
23 Billing Rate (line 18 minus line 22)					
24 Calculated Tax for Extension for District (line 23 times line 17)					
24a Gain from UR Division of Tax Rate Truncation	-	-	-	-	-
24b Gain or Loss from UR Division of Tax Across Counties	-	-	-	-	-
24c Net Tax for Extension (19 + 24a + 24b)	527,953.99	302,217.22	-	186,351.04	1,016,522.25
25 Actual Tax Extended for District	527,954.21	302,217.58	-	186,351.27	1,016,523.06
26 District's Gain or Loss from Individual Extension (25 - 24c)	0.22	0.36	-	0.23	0.81
27 District's Compression Loss (enter as a negative number)	-	-	-	-	-
28 DISTRICT TAXES IMPOSED (line 24c+line 26+line 27)	527,954.21	302,217.58	-	186,351.27	1,016,523.06

Additional Taxes/Penalties					
29 Farmland (ORS 308A.703)		3,555.82			
30 Forestland (ORS 308A.703)		57.92			
31 Small Tract Forestland (STF) (ORS 308A.703)		-			
32 Open Space (ORS 308.770)		-			
33					
34 Historic Property (ORS 358.525)		-			
35 Other _____		-			
36 Late Filing Fee County Only (ORS 308.302)		-			
37 Roll Corrections (ORS 311.206), including omitted property/other roll corrections, but excluding roll corrections under ORS 311.208.		2,197.82			
38 TOTAL ADDITIONAL TAXES/PENALTIES (lines 29 thru 37)		5,811.56			
39 TOTAL TO BE RECEIVED (line 28 plus line 38)	527,954.21	302,217.58	-	186,351.27	1,022,334.62

40 Percentage Schedule (ORS 311.390)					0.001061779321
--------------------------------------	--	--	--	--	----------------

Table 4a - Detail of Taxing District Levies
Tax Year 2015-16

NOTE: Where urban renewal increment value impacts the district, report any reduced rate levies on a separate table 4a.

County: Washington

- 1 Taxing District Code
- 2 Taxing District Name (Co. No.)
- 3 Counties in which District lies

340040900 Cornelius Rural Fire Protection District (39)

4 Levy Approved <u>Before</u> or <u>After</u> 10/6/01	Permanent	Local Option	"Gap" Bonds or UR Special Levy	Bonds	TOTAL
	Inside M5 Limit	Inside M5 Limit	Inside M5 Limit	Outside M5 Limit	
Ad Valorem Tax Levies		AFTER			
5 Permanent Levy (if dollar amount)	-				-
6 Local Option Levy (if dollar amount)		97,500.00			97,500.00
7 "GAP" Bond Levy			-		-
8 Urban Renewal Special Levy			-		-
9 Bond Levy				-	-
10 TOTAL DOLLAR LEVY (add lines 5 thru 9)	-	97,500.00	-	-	97,500.00

Adjustments					
11 Amount Raised in Other Counties	-	-	-	-	-
12 NET DOLLAR LEVY FOR TAX RATE (line 10 minus line 11)	-	97,500.00	-	-	97,500.00

Taxable Property Value (if an urban renewal plan is involved, report reduced rate levies separately)		
13 Total Assessed Value		160,530,656
14 Add: Non-Profit Housing Value		-
15 Add: Fish and Wildlife Value		-
16 Subtract: Urban Renewal Increment (amt. used only)		-
17 VALUE TO COMPUTE THE TAX RATE		160,530,656

Tax Computations					
18 Tax Rate (for dollar levies, line 12 divided by line 17)	0.6164	0.6073	-	-	1.2237
19 Amount Tax Rate Will Raise (line 17 times line 18)	98,951.10	97,490.27	-	-	196,441.37
20 Truncation Loss (for dollar levies only) (line 19 minus line 12)	-	9.73	-	-	9.73
21 Total Timber Offset Amount (county district only)					
22 Timber Tax Rate (line 21 divided by line 17)					
23 Billing Rate (line 18 minus line 22)					
24 Calculated Tax for Extension for District (line 23 times line 17)					
24a Gain from UR Division of Tax Rate Truncation	-	-	-	-	-
24b Gain or Loss from UR Division of Tax Across Counties	-	-	-	-	-
24c Net Tax for Extension (19 + 24a + 24b)	98,951.10	97,490.27	-	-	196,441.37
25 Actual Tax Extended for District	98,951.17	97,490.43	-	-	196,441.60
26 District's Gain or Loss from Individual Extension (25 - 24c)	0.07	0.16	-	-	0.23
27 District's Compression Loss (enter as a negative number)	(49.50)	(209.42)	-	-	(258.92)
28 DISTRICT TAXES IMPOSED (line 24c+line 26+line 27)	98,901.67	97,281.01	-	-	196,182.68

Additional Taxes/Penalties					
29 Farmland (ORS 308A.703)		306.39			
30 Forestland (ORS 308A.703)		683.63			
31 Small Tract Forestland (STF) (ORS 308A.703)		-			
32 Open Space (ORS 308.770)		-			
33					
34 Historic Property (ORS 358.525)		-			
35 Other _____		-			
36 Late Filing Fee County Only (ORS 308.302)		-			
37 Roll Corrections (ORS 311.206), including omitted property/other roll corrections, but excluding roll corrections under ORS 311.208.		-			
38 TOTAL ADDITIONAL TAXES/PENALTIES (lines 29 thru 37)		990.02			
39 TOTAL TO BE RECEIVED (line 28 plus line 38)	98,901.67	97,281.01	-	-	197,172.70

40 Percentage Schedule (ORS 311.390)		0.000204780208
--------------------------------------	--	----------------

Table 4a - Detail of Taxing District Levies
Tax Year 2015-16

NOTE: Where urban renewal increment value impacts the district, report any reduced rate levies on a separate table 4a.

County: Washington

- 1 Taxing District Code
- 2 Taxing District Name (Co. No.)
- 3 Counties in which District lies

340041000				
Forest Grove Rural Fire Protection District (40)				

4 Levy Approved <u>Before</u> or <u>After</u> 10/6/01	Permanent	Local Option	"Gap" Bonds or UR Special Levy	Bonds	TOTAL
	Inside M5 Limit	Inside M5 Limit	Inside M5 Limit	Outside M5 Limit	
Ad Valorem Tax Levies					
5 Permanent Levy (if dollar amount)	-				-
6 Local Option Levy (if dollar amount)		-			-
7 "GAP" Bond Levy			-		-
8 Urban Renewal Special Levy			-		-
9 Bond Levy				-	-
10 TOTAL DOLLAR LEVY (add lines 5 thru 9)	-	-	-	-	-

Adjustments					
11 Amount Raised in Other Counties	-	-	-	-	-
12 NET DOLLAR LEVY FOR TAX RATE (line 10 minus line 11)	-	-	-	-	-

Taxable Property Value (if an urban renewal plan is involved, report reduced rate levies separately)		
13 Total Assessed Value		410,955,388
14 Add: Non-Profit Housing Value		-
15 Add: Fish and Wildlife Value		-
16 Subtract: Urban Renewal Increment (amt. used only)		-
17 VALUE TO COMPUTE THE TAX RATE		410,955,388

Tax Computations					
18 Tax Rate (for dollar levies, line 12 divided by line 17)	1.2766	-	-	-	1.2766
19 Amount Tax Rate Will Raise (line 17 times line 18)	524,625.65	-	-	-	524,625.65
20 Truncation Loss (for dollar levies only) (line 19 minus line 12)	-	-	-	-	-
21 Total Timber Offset Amount (county district only)					
22 Timber Tax Rate (line 21 divided by line 17)					
23 Billing Rate (line 18 minus line 22)					
24 Calculated Tax for Extension for District (line 23 times line 17)					
24a Gain from UR Division of Tax Rate Truncation	-	-	-	-	-
24b Gain or Loss from UR Division of Tax Across Counties	-	-	-	-	-
24c Net Tax for Extension (19 + 24a + 24b)	524,625.65	-	-	-	524,625.65
25 Actual Tax Extended for District	524,625.83	-	-	-	524,625.83
26 District's Gain or Loss from Individual Extension (25 - 24c)	0.18	-	-	-	0.18
27 District's Compression Loss (enter as a negative number)	(0.13)	-	-	-	(0.13)
28 DISTRICT TAXES IMPOSED (line 24c+line 26+line 27)	524,625.70	-	-	-	524,625.70

Additional Taxes/Penalties		
29 Farmland (ORS 308A.703)		1,208.27
30 Forestland (ORS 308A.703)		32.04
31 Small Tract Forestland (STF) (ORS 308A.703)		-
32 Open Space (ORS 308.770)		-
33		-
34 Historic Property (ORS 358.525)		-
35 Other _____		-
36 Late Filing Fee County Only (ORS 308.302)		-
37 Roll Corrections (ORS 311.206), including omitted property/other roll corrections, but excluding roll corrections under ORS 311.208.		114.01
38 TOTAL ADDITIONAL TAXES/PENALTIES (lines 29 thru 37)		1,354.32
39 TOTAL TO BE RECEIVED (line 28 plus line 38)	524,625.70	-

40 Percentage Schedule (ORS 311.390)		0.000546273889
--------------------------------------	--	----------------

Table 4a - Detail of Taxing District Levies
Tax Year 2015-16

NOTE: Where urban renewal increment value impacts the district, report any reduced rate levies on a separate table 4a.

County: Washington

- 1 Taxing District Code
- 2 Taxing District Name (Co. No.)
- 3 Counties in which District lies

340041100				
Gaston Rural Fire Protection District (41)				
Yamhill				

4 Levy Approved <u>Before</u> or <u>After</u> 10/6/01	Permanent	Local Option	"Gap" Bonds or UR Special Levy	Bonds	TOTAL
	Inside M5 Limit	Inside M5 Limit	Inside M5 Limit	Outside M5 Limit	

Ad Valorem Tax Levies

5 Permanent Levy (if dollar amount)	-				-
6 Local Option Levy (if dollar amount)		-			-
7 "GAP" Bond Levy			-		-
8 Urban Renewal Special Levy			-		-
9 Bond Levy				-	-
10 TOTAL DOLLAR LEVY (add lines 5 thru 9)	-	-	-	-	-

Adjustments

11 Amount Raised in Other Counties	-	-	-	-	-
12 NET DOLLAR LEVY FOR TAX RATE (line 10 minus line 11)	-	-	-	-	-

Taxable Property Value (if an urban renewal plan is involved, report reduced rate levies separately)

13 Total Assessed Value					251,144,937
14 Add: Non-Profit Housing Value					-
15 Add: Fish and Wildlife Value					-
16 Subtract: Urban Renewal Increment (amt. used only)					-
17 VALUE TO COMPUTE THE TAX RATE					251,144,937

Tax Computations

18 Tax Rate (for dollar levies, line 12 divided by line 17)	1.0921	0.6700	-	-	1.7621
19 Amount Tax Rate Will Raise (line 17 times line 18)	274,275.39	168,267.11	-	-	442,542.50
20 Truncation Loss (for dollar levies only) (line 19 minus line 12)	-	-	-	-	-
21 Total Timber Offset Amount (county district only)					
22 Timber Tax Rate (line 21 divided by line 17)					
23 Billing Rate (line 18 minus line 22)					
24 Calculated Tax for Extension for District (line 23 times line 17)					
24a Gain from UR Division of Tax Rate Truncation	-	-	-	-	-
24b Gain or Loss from UR Division of Tax Across Counties	-	-	-	-	-
24c Net Tax for Extension (19 + 24a + 24b)	274,275.39	168,267.11	-	-	442,542.50
25 Actual Tax Extended for District	274,275.46	168,267.19	-	-	442,542.65
26 District's Gain or Loss from Individual Extension (25 - 24c)	0.07	0.08	-	-	0.15
27 District's Compression Loss (enter as a negative number)	(5.52)	(1,141.40)	-	-	(1,146.92)
28 DISTRICT TAXES IMPOSED (line 24c+line 26+line 27)	274,269.94	167,125.79	-	-	441,395.73

Additional Taxes/Penalties

29 Farmland (ORS 308A.703)					2,251.85
30 Forestland (ORS 308A.703)					256.32
31 Small Tract Forestland (STF) (ORS 308A.703)					-
32 Open Space (ORS 308.770)					-
33					
34 Historic Property (ORS 358.525)					-
35 Other _____					-
36 Late Filing Fee County Only (ORS 308.302)					-
37 Roll Corrections (ORS 311.206), including omitted property/other roll corrections, but excluding roll corrections under ORS 311.208.					-
38 TOTAL ADDITIONAL TAXES/PENALTIES (lines 29 thru 37)					2,508.17
39 TOTAL TO BE RECEIVED (line 28 plus line 38)	274,269.94	167,125.79	-	-	443,903.90

40 Percentage Schedule (ORS 311.390)					0.000461031030
--------------------------------------	--	--	--	--	----------------

Table 4a - Detail of Taxing District Levies
Tax Year 2015-16

NOTE: Where urban renewal increment value impacts the district, report any reduced rate levies on a separate table 4a.

County: Washington

- 1 Taxing District Code
- 2 Taxing District Name (Co. No.)
- 3 Counties in which District lies

340041400 Tualatin Valley Fire & Rescue (43) Multnomah-Clackamas

	Permanent	Local Option	"Gap" Bonds or UR Special Levy	Bonds	
	Inside M5 Limit	Inside M5 Limit	Inside M5 Limit	Outside M5 Limit	
4 Levy Approved <u>Before</u> or <u>After</u> 10/6/01					
Ad Valorem Tax Levies					
5 Permanent Levy (if dollar amount)	-				-
6 Local Option Levy (if dollar amount)		-			-
7 "GAP" Bond Levy			-		-
8 Urban Renewal Special Levy			-		-
9 Bond Levy				-	-
10 TOTAL DOLLAR LEVY (add lines 5 thru 9)	-	-	-	-	-

Adjustments					
11 Amount Raised in Other Counties	-	-	-	-	-
12 NET DOLLAR LEVY FOR TAX RATE (line 10 minus line 11)	-	-	-	-	-

Taxable Property Value (if an urban renewal plan is involved, report reduced rate levies separately)		
13 Total Assessed Value		40,071,099,029
14 Add: Non-Profit Housing Value		-
15 Add: Fish and Wildlife Value		-
16 Subtract: Urban Renewal Increment (amt. used only)		229,768,679
17 VALUE TO COMPUTE THE TAX RATE		39,841,330,350

Tax Computations					
18 Tax Rate (for dollar levies, line 12 divided by line 17)	1.5252	-	-	-	1.5252
19 Amount Tax Rate Will Raise (line 17 times line 18)	60,765,997.05	-	-	-	60,765,997.05
20 Truncation Loss (for dollar levies only) (line 19 minus line 12)	-	-	-	-	-
21 Total Timber Offset Amount (county district only)					
22 Timber Tax Rate (line 21 divided by line 17)					
23 Billing Rate (line 18 minus line 22)					
24 Calculated Tax for Extension for District (line 23 times line 17)					
24a Gain from UR Division of Tax Rate Truncation	980.83	-	-	-	980.83
24b Gain or Loss from UR Division of Tax Across Counties	(92,791.39)	-	-	-	(92,791.39)
24c Net Tax for Extension (19 + 24a + 24b)	60,674,186.49	-	-	-	60,674,186.49
25 Actual Tax Extended for District	60,674,195.62	-	-	-	60,674,195.62
26 District's Gain or Loss from Individual Extension (25 - 24c)	9.13	-	-	-	9.13
27 District's Compression Loss (enter as a negative number)	(26.67)	-	-	-	(26.67)
28 DISTRICT TAXES IMPOSED (line 24c+line 26+line 27)	60,674,168.95	-	-	-	60,674,168.95

Additional Taxes/Penalties		
29 Farmland (ORS 308A.703)		29,854.94
30 Forestland (ORS 308A.703)		4,649.17
31 Small Tract Forestland (STF) (ORS 308A.703)		-
32 Open Space (ORS 308.770)		-
33		
34 Historic Property (ORS 358.525)		-
35 Other _____		-
36 Late Filing Fee County Only (ORS 308.302)		-
37 Roll Corrections (ORS 311.206), including omitted property/other roll corrections, but excluding roll corrections under ORS 311.208.		28,967.55
38 TOTAL ADDITIONAL TAXES/PENALTIES (lines 29 thru 37)		63,471.66
39 TOTAL TO BE RECEIVED (line 28 plus line 38)	60,674,168.95	-

40 Percentage Schedule (ORS 311.390)		0.063081078885
--------------------------------------	--	----------------

Table 4a - Detail of Taxing District Levies
Tax Year 2015-16

NOTE: Where urban renewal increment value impacts the district, report any reduced rate levies on a separate table 4a.

County: Washington

- 1 Taxing District Code
- 2 Taxing District Name (Co. No.)
- 3 Counties in which District lies

340041400				
Tualatin Valley Fire & Rescue - After (85)				
Multnomah-Clackamas				

4 Levy Approved <u>Before</u> or <u>After</u> 10/6/01	Permanent	Local Option	"Gap" Bonds or UR Special Levy	Bonds AFTER	TOTAL
	Inside M5 Limit	Inside M5 Limit	Inside M5 Limit	Outside M5 Limit	
Ad Valorem Tax Levies					
5 Permanent Levy (if dollar amount)	-				-
6 Local Option Levy (if dollar amount)		-			-
7 "GAP" Bond Levy			-		-
8 Urban Renewal Special Levy			-		-
9 Bond Levy				6,559,362.00	6,559,362.00
10 TOTAL DOLLAR LEVY (add lines 5 thru 9)	-	-	-	6,559,362.00	6,559,362.00

Adjustments					
11 Amount Raised in Other Counties	-	-	-	1,257,700.67	1,257,700.67
12 NET DOLLAR LEVY FOR TAX RATE (line 10 minus line 11)	-	-	-	5,301,661.33	5,301,661.33

Taxable Property Value (if an urban renewal plan is involved, report reduced rate levies separately)		
13 Total Assessed Value		40,071,099,029
14 Add: Non-Profit Housing Value		-
15 Add: Fish and Wildlife Value		-
16 Subtract: Urban Renewal Increment (amt. used only)		96,425,798
17 VALUE TO COMPUTE THE TAX RATE		39,974,673,231

Tax Computations					
18 Tax Rate (for dollar levies, line 12 divided by line 17)	-	-	-	0.1326	0.1326
19 Amount Tax Rate Will Raise (line 17 times line 18)	-	-	-	5,300,641.67	5,300,641.67
20 Truncation Loss (for dollar levies only) (line 19 minus line 12)	-	-	-	1,019.66	1,019.66
21 Total Timber Offset Amount (county district only)					
22 Timber Tax Rate (line 21 divided by line 17)					
23 Billing Rate (line 18 minus line 22)					
24 Calculated Tax for Extension for District (line 23 times line 17)					
24a Gain from UR Division of Tax Rate Truncation	-	-	-	147.39	147.39
24b Gain or Loss from UR Division of Tax Across Counties	-	-	-	-	-
24c Net Tax for Extension (19 + 24a + 24b)	-	-	-	5,300,789.06	5,300,789.06
25 Actual Tax Extended for District	-	-	-	5,300,800.34	5,300,800.34
26 District's Gain or Loss from Individual Extension (25 - 24c)	-	-	-	11.28	11.28
27 District's Compression Loss (enter as a negative number)	-	-	-	-	-
28 DISTRICT TAXES IMPOSED (line 24c+line 26+line 27)	-	-	-	5,300,800.34	5,300,800.34

Additional Taxes/Penalties				
29 Farmland (ORS 308A.703)		2,604.73		
30 Forestland (ORS 308A.703)		404.48		
31 Small Tract Forestland (STF) (ORS 308A.703)		-		
32 Open Space (ORS 308.770)		-		
33				
34 Historic Property (ORS 358.525)		-		
35 Other _____		-		
36 Late Filing Fee County Only (ORS 308.302)		-		
37 Roll Corrections (ORS 311.206), including omitted property/other roll corrections, but excluding roll corrections under ORS 311.208.		2,532.83		
38 TOTAL ADDITIONAL TAXES/PENALTIES (lines 29 thru 37)		5,542.04		
39 TOTAL TO BE RECEIVED (line 28 plus line 38)	-	-	5,300,800.34	5,306,342.38
40 Percentage Schedule (ORS 311.390)				0.005511076803

Table 4a - Detail of Taxing District Levies
Tax Year 2015-16

NOTE: Where urban renewal increment value impacts the district, report any reduced rate levies on a separate table 4a.

County: Washington

- 1 Taxing District Code
- 2 Taxing District Name (Co. No.)
- 3 Counties in which District lies

340041400				
Tualatin Valley Fire & Rescue - After 1/1/2013 (147)				
Multnomah-Clackamas				

4 Levy Approved <u>Before</u> or <u>After</u> 10/6/01	Permanent	Local Option	"Gap" Bonds or UR Special Levy	Bonds	TOTAL
	Inside M5 Limit	Inside M5 Limit	Inside M5 Limit	Outside M5 Limit	

Ad Valorem Tax Levies

5 Permanent Levy (if dollar amount)	-				-
6 Local Option Levy (if dollar amount)		-			-
7 "GAP" Bond Levy			-		-
8 Urban Renewal Special Levy			-		-
9 Bond Levy				-	-
10 TOTAL DOLLAR LEVY (add lines 5 thru 9)	-	-	-	-	-

Adjustments

11 Amount Raised in Other Counties	-	-	-	-	-
12 NET DOLLAR LEVY FOR TAX RATE (line 10 minus line 11)	-	-	-	-	-

Taxable Property Value (if an urban renewal plan is involved, report reduced rate levies separately)

13 Total Assessed Value					40,071,099,029
14 Add: Non-Profit Housing Value					-
15 Add: Fish and Wildlife Value					-
16 Subtract: Urban Renewal Increment (amt. used only)					-
17 VALUE TO COMPUTE THE TAX RATE					40,071,099,029

Tax Computations

18 Tax Rate (for dollar levies, line 12 divided by line 17)	-	0.4500	-	-	0.4500
19 Amount Tax Rate Will Raise (line 17 times line 18)	-	18,031,994.56	-	-	18,031,994.56
20 Truncation Loss (for dollar levies only) (line 19 minus line 12)	-	-	-	-	-
21 Total Timber Offset Amount (county district only)					
22 Timber Tax Rate (line 21 divided by line 17)					
23 Billing Rate (line 18 minus line 22)					
24 Calculated Tax for Extension for District (line 23 times line 17)					
24a Gain from UR Division of Tax Rate Truncation	-	-	-	-	-
24b Gain or Loss from UR Division of Tax Across Counties	-	-	-	-	-
24c Net Tax for Extension (19 + 24a + 24b)	-	18,031,994.56	-	-	18,031,994.56
25 Actual Tax Extended for District	-	18,032,028.42	-	-	18,032,028.42
26 District's Gain or Loss from Individual Extension (25 - 24c)	-	33.86	-	-	33.86
27 District's Compression Loss (enter as a negative number)	-	(270,344.46)	-	-	(270,344.46)
28 DISTRICT TAXES IMPOSED (line 24c+line 26+line 27)	-	17,761,683.96	-	-	17,761,683.96

Additional Taxes/Penalties

29 Farmland (ORS 308A.703)					8,839.60
30 Forestland (ORS 308A.703)					1,372.65
31 Small Tract Forestland (STF) (ORS 308A.703)					-
32 Open Space (ORS 308.770)					-
33					
34 Historic Property (ORS 358.525)					-
35 Other _____					-
36 Late Filing Fee County Only (ORS 308.302)					-
37 Roll Corrections (ORS 311.206), including omitted property/other roll corrections, but excluding roll corrections under ORS 311.208.					8,620.28
38 TOTAL ADDITIONAL TAXES/PENALTIES (lines 29 thru 37)					18,832.53
39 TOTAL TO BE RECEIVED (line 28 plus line 38)	-	17,761,683.96	-	-	17,780,516.49

40 Percentage Schedule (ORS 311.390)					0.018466541539
--------------------------------------	--	--	--	--	----------------

Table 4a - Detail of Taxing District Levies
Tax Year 2015-16

NOTE: Where urban renewal increment value impacts the district, report any reduced rate levies on a separate table 4a.

County: **Washington**

- 1 Taxing District Code
- 2 Taxing District Name (Co. No.)
- 3 Counties in which District lies

340041600 Washington County Rural Fire Protection District #2 (44)
--

4 Levy Approved <u>Before</u> or <u>After</u> 10/6/01	Permanent	Local Option	"Gap" Bonds or UR Special Levy	Bonds	TOTAL
	Inside M5 Limit	Inside M5 Limit	Inside M5 Limit	Outside M5 Limit	
Ad Valorem Tax Levies					
5 Permanent Levy (if dollar amount)	-				-
6 Local Option Levy (if dollar amount)		-			-
7 "GAP" Bond Levy			-		-
8 Urban Renewal Special Levy			-		-
9 Bond Levy				-	-
10 TOTAL DOLLAR LEVY (add lines 5 thru 9)	-	-	-	-	-

Adjustments					
11 Amount Raised in Other Counties	-	-	-	-	-
12 NET DOLLAR LEVY FOR TAX RATE (line 10 minus line 11)	-	-	-	-	-

Taxable Property Value (if an urban renewal plan is involved, report reduced rate levies separately)	
13 Total Assessed Value	1,746,896,621
14 Add: Non-Profit Housing Value	-
15 Add: Fish and Wildlife Value	-
16 Subtract: Urban Renewal Increment (amt. used only)	14,114,304
17 VALUE TO COMPUTE THE TAX RATE	1,732,782,317

Tax Computations					
18 Tax Rate (for dollar levies, line 12 divided by line 17)	1.1219	-	-	-	1.1219
19 Amount Tax Rate Will Raise (line 17 times line 18)	1,944,008.48	-	-	-	1,944,008.48
20 Truncation Loss (for dollar levies only) (line 19 minus line 12)	-	-	-	-	-
21 Total Timber Offset Amount (county district only)					
22 Timber Tax Rate (line 21 divided by line 17)					
23 Billing Rate (line 18 minus line 22)					
24 Calculated Tax for Extension for District (line 23 times line 17)					
24a Gain from UR Division of Tax Rate Truncation	10.63	-	-	-	10.63
24b Gain or Loss from UR Division of Tax Across Counties	-	-	-	-	-
24c Net Tax for Extension (19 + 24a + 24b)	1,944,019.11	-	-	-	1,944,019.11
25 Actual Tax Extended for District	1,944,019.30	-	-	-	1,944,019.30
26 District's Gain or Loss from Individual Extension (25 - 24c)	0.19	-	-	-	0.19
27 District's Compression Loss (enter as a negative number)	(85.26)	-	-	-	(85.26)
28 DISTRICT TAXES IMPOSED (line 24c+line 26+line 27)	1,943,934.04	-	-	-	1,943,934.04

Additional Taxes/Penalties	
29 Farmland (ORS 308A.703)	6,070.82
30 Forestland (ORS 308A.703)	3,359.86
31 Small Tract Forestland (STF) (ORS 308A.703)	-
32 Open Space (ORS 308.770)	-
33	-
34 Historic Property (ORS 358.525)	-
35 Other _____	-
36 Late Filing Fee County Only (ORS 308.302)	-
37 Roll Corrections (ORS 311.206), including omitted property/other roll corrections, but excluding roll corrections under ORS 311.208.	1,531.03
38 TOTAL ADDITIONAL TAXES/PENALTIES (lines 29 thru 37)	10,961.71
39 TOTAL TO BE RECEIVED (line 28 plus line 38)	1,943,934.04
	1,954,895.75

40 Percentage Schedule (ORS 311.390)	0.002030321424
--------------------------------------	----------------

**Table 4a - Detail of Taxing District Levies
Tax Year 2015-16**

NOTE: Where urban renewal increment value impacts the district, report any reduced rate levies on a separate table 4a.

County: Washington

- 1 Taxing District Code
- 2 Taxing District Name (Co. No.)
- 3 Counties in which District lies

340041600 Washington County Rural Fire Protection District #2 - After (89)
--

4 Levy Approved <u>Before</u> or <u>After</u> 10/6/01	Permanent	Local Option	"Gap" Bonds or UR Special Levy	Bonds	TOTAL
	Inside M5 Limit	Inside M5 Limit	Inside M5 Limit	Outside M5 Limit	
Ad Valorem Tax Levies		AFTER			
5 Permanent Levy (if dollar amount)	-				-
6 Local Option Levy (if dollar amount)		-			-
7 "GAP" Bond Levy			-		-
8 Urban Renewal Special Levy			-		-
9 Bond Levy				-	-
10 TOTAL DOLLAR LEVY (add lines 5 thru 9)	-	-	-	-	-

Adjustments					
11 Amount Raised in Other Counties	-	-	-	-	-
12 NET DOLLAR LEVY FOR TAX RATE (line 10 minus line 11)	-	-	-	-	-

Taxable Property Value (if an urban renewal plan is involved, report reduced rate levies separately)	
13 Total Assessed Value	1,746,896,621
14 Add: Non-Profit Housing Value	-
15 Add: Fish and Wildlife Value	-
16 Subtract: Urban Renewal Increment (amt. used only)	-
17 VALUE TO COMPUTE THE TAX RATE	1,746,896,621

Tax Computations					
18 Tax Rate (for dollar levies, line 12 divided by line 17)	-	0.5700	-	-	0.5700
19 Amount Tax Rate Will Raise (line 17 times line 18)	-	995,731.07	-	-	995,731.07
20 Truncation Loss (for dollar levies only) (line 19 minus line 12)	-	-	-	-	-
21 Total Timber Offset Amount (county district only)					
22 Timber Tax Rate (line 21 divided by line 17)					
23 Billing Rate (line 18 minus line 22)					
24 Calculated Tax for Extension for District (line 23 times line 17)					
24a Gain from UR Division of Tax Rate Truncation	-	-	-	-	-
24b Gain or Loss from UR Division of Tax Across Counties	-	-	-	-	-
24c Net Tax for Extension (19 + 24a + 24b)	-	995,731.07	-	-	995,731.07
25 Actual Tax Extended for District	-	995,730.97	-	-	995,730.97
26 District's Gain or Loss from Individual Extension (25 - 24c)	-	(0.10)	-	-	(0.10)
27 District's Compression Loss (enter as a negative number)	-	(129.14)	-	-	(129.14)
28 DISTRICT TAXES IMPOSED (line 24c+line 26+line 27)	-	995,601.83	-	-	995,601.83

Additional Taxes/Penalties	
29 Farmland (ORS 308A.703)	3,084.38
30 Forestland (ORS 308A.703)	1,707.04
31 Small Tract Forestland (STF) (ORS 308A.703)	-
32 Open Space (ORS 308.770)	-
33	-
34 Historic Property (ORS 358.525)	-
35 Other _____	-
36 Late Filing Fee County Only (ORS 308.302)	-
37 Roll Corrections (ORS 311.206), including omitted property/other roll corrections, but excluding roll corrections under ORS 311.208.	781.40
38 TOTAL ADDITIONAL TAXES/PENALTIES (lines 29 thru 37)	5,572.82
39 TOTAL TO BE RECEIVED (line 28 plus line 38)	1,001,174.65

40 Percentage Schedule (ORS 311.390)	0.001039802937
--------------------------------------	----------------

Table 4a - Detail of Taxing District Levies
Tax Year 2015-16

NOTE: Where urban renewal increment value impacts the district, report any reduced rate levies on a separate table 4a.

County: Washington

- 1 Taxing District Code
- 2 Taxing District Name (Co. No.)
- 3 Counties in which District lies

	340004500
	Clean Water Services (60)
	Multnomah-Clackamas

- 4 Levy Approved Before or After 10/6/01

	Permanent	Local Option	"Gap" Bonds or UR Special Levy	Bonds	
	Inside M5 Limit	Inside M5 Limit	Inside M5 Limit	Outside M5 Limit	TOTAL

Ad Valorem Tax Levies

- 5 Permanent Levy (if dollar amount)
- 6 Local Option Levy (if dollar amount)
- 7 "GAP" Bond Levy
- 8 Urban Renewal Special Levy
- 9 Bond Levy
- 10 **TOTAL DOLLAR LEVY** (add lines 5 thru 9)

5 Permanent Levy (if dollar amount)	-				-
6 Local Option Levy (if dollar amount)		-			-
7 "GAP" Bond Levy			-		-
8 Urban Renewal Special Levy			-		-
9 Bond Levy				-	-
10 TOTAL DOLLAR LEVY (add lines 5 thru 9)	-	-	-	-	-

Adjustments

- 11 Amount Raised in Other Counties
- 12 **NET DOLLAR LEVY FOR TAX RATE** (line 10 minus line 11)

11 Amount Raised in Other Counties	-	-	-	-	-
12 NET DOLLAR LEVY FOR TAX RATE (line 10 minus line 11)	-	-	-	-	-

Taxable Property Value (if an urban renewal plan is involved, report reduced rate levies separately)

- 13 Total Assessed Value
- 14 Add: Non-Profit Housing Value
- 15 Add: Fish and Wildlife Value
- 16 Subtract: Urban Renewal Increment (amt. used only)
- 17 **VALUE TO COMPUTE THE TAX RATE**

13 Total Assessed Value	52,523,020,854
14 Add: Non-Profit Housing Value	2,635,190
15 Add: Fish and Wildlife Value	-
16 Subtract: Urban Renewal Increment (amt. used only)	322,416,326
17 VALUE TO COMPUTE THE TAX RATE	52,203,239,718

Tax Computations

- 18 Tax Rate (for dollar levies, line 12 divided by line 17)
- 19 Amount Tax Rate Will Raise (line 17 times line 18)
- 20 Truncation Loss (for dollar levies only) (line 19 minus line 12)
- 21 Total Timber Offset Amount (county district only)
- 22 Timber Tax Rate (line 21 divided by line 17)
- 23 Billing Rate (line 18 minus line 22)
- 24 Calculated Tax for Extension for District (line 23 times line 17)
- 24a Gain from UR Division of Tax Rate Truncation
- 24b Gain or Loss from UR Division of Tax Across Counties
- 24c Net Tax for Extension (19 + 24a + 24b)
- 25 Actual Tax Extended for District
- 26 District's Gain or Loss from Individual Extension (25 - 24c)
- 27 District's Compression Loss (enter as a negative number)
- 28 **DISTRICT TAXES IMPOSED** (line 24c+line 26+line 27)

18 Tax Rate (for dollar levies, line 12 divided by line 17)	-	-	-	-	-
19 Amount Tax Rate Will Raise (line 17 times line 18)	-	-	-	-	-
20 Truncation Loss (for dollar levies only) (line 19 minus line 12)	-	-	-	-	-
21 Total Timber Offset Amount (county district only)					
22 Timber Tax Rate (line 21 divided by line 17)					
23 Billing Rate (line 18 minus line 22)					
24 Calculated Tax for Extension for District (line 23 times line 17)					
24a Gain from UR Division of Tax Rate Truncation	-	-	-	-	-
24b Gain or Loss from UR Division of Tax Across Counties	-	-	-	-	-
24c Net Tax for Extension (19 + 24a + 24b)	-	-	-	-	-
25 Actual Tax Extended for District	-	-	-	-	-
26 District's Gain or Loss from Individual Extension (25 - 24c)	-	-	-	-	-
27 District's Compression Loss (enter as a negative number)	-	-	-	-	-
28 DISTRICT TAXES IMPOSED (line 24c+line 26+line 27)	-	-	-	-	-

Additional Taxes/Penalties

- 29 Farmland (ORS 308A.703)
- 30 Forestland (ORS 308A.703)
- 31 Small Tract Forestland (STF) (ORS 308A.703)
- 32 Open Space (ORS 308.770)
- 33
- 34 Historic Property (ORS 358.525)
- 35 Other _____
- 36 Late Filing Fee County Only (ORS 308.302)
- 37 Roll Corrections (ORS 311.206), including omitted property/other roll corrections, but excluding roll corrections under ORS 311.208.
- 38 **TOTAL ADDITIONAL TAXES/PENALTIES** (lines 29 thru 37)
- 39 **TOTAL TO BE RECEIVED** (line 28 plus line 38)

29 Farmland (ORS 308A.703)	-
30 Forestland (ORS 308A.703)	-
31 Small Tract Forestland (STF) (ORS 308A.703)	-
32 Open Space (ORS 308.770)	-
33	
34 Historic Property (ORS 358.525)	-
35 Other _____	-
36 Late Filing Fee County Only (ORS 308.302)	-
37 Roll Corrections (ORS 311.206), including omitted property/other roll corrections, but excluding roll corrections under ORS 311.208.	-
38 TOTAL ADDITIONAL TAXES/PENALTIES (lines 29 thru 37)	-
39 TOTAL TO BE RECEIVED (line 28 plus line 38)	-

- 40 Percentage Schedule (ORS 311.390)

40 Percentage Schedule (ORS 311.390)	0.000000000000
--------------------------------------	----------------

**Table 4a - Detail of Taxing District Levies
Tax Year 2015-16**

NOTE: Where urban renewal increment value impacts the district, report any reduced rate levies on a separate table 4a.

County: Washington

- 1 Taxing District Code
- 2 Taxing District Name (Co. No.)
- 3 Counties in which District lies

340006150 Raleigh Water District (32)

- 4 Levy Approved Before or After 10/6/01

	Permanent	Local Option	"Gap" Bonds or UR Special Levy	Bonds	
	Inside M5 Limit	Inside M5 Limit	Inside M5 Limit	Outside M5 Limit	TOTAL

Ad Valorem Tax Levies

- 5 Permanent Levy (if dollar amount)
- 6 Local Option Levy (if dollar amount)
- 7 "GAP" Bond Levy
- 8 Urban Renewal Special Levy
- 9 Bond Levy
- 10 **TOTAL DOLLAR LEVY** (add lines 5 thru 9)

5 Permanent Levy (if dollar amount)	-				-
6 Local Option Levy (if dollar amount)		-			-
7 "GAP" Bond Levy			-		-
8 Urban Renewal Special Levy			-		-
9 Bond Levy				-	-
10 TOTAL DOLLAR LEVY (add lines 5 thru 9)	-	-	-	-	-

Adjustments

- 11 Amount Raised in Other Counties
- 12 **NET DOLLAR LEVY FOR TAX RATE** (line 10 minus line 11)

11 Amount Raised in Other Counties	-	-	-	-	-
12 NET DOLLAR LEVY FOR TAX RATE (line 10 minus line 11)	-	-	-	-	-

Taxable Property Value (if an urban renewal plan is involved, report reduced rate levies separately)

- 13 Total Assessed Value
- 14 Add: Non-Profit Housing Value
- 15 Add: Fish and Wildlife Value
- 16 Subtract: Urban Renewal Increment (amt. used only)
- 17 **VALUE TO COMPUTE THE TAX RATE**

13 Total Assessed Value	507,919,763
14 Add: Non-Profit Housing Value	-
15 Add: Fish and Wildlife Value	-
16 Subtract: Urban Renewal Increment (amt. used only)	-
17 VALUE TO COMPUTE THE TAX RATE	507,919,763

Tax Computations

- 18 Tax Rate (for dollar levies, line 12 divided by line 17)
- 19 Amount Tax Rate Will Raise (line 17 times line 18)
- 20 Truncation Loss (for dollar levies only) (line 19 minus line 12)
- 21 Total Timber Offset Amount (county district only)
- 22 Timber Tax Rate (line 21 divided by line 17)
- 23 Billing Rate (line 18 minus line 22)
- 24 Calculated Tax for Extension for District (line 23 times line 17)
- 24a Gain from UR Division of Tax Rate Truncation
- 24b Gain or Loss from UR Division of Tax Across Counties
- 24c Net Tax for Extension (19 + 24a + 24b)
- 25 Actual Tax Extended for District
- 26 District's Gain or Loss from Individual Extension (25 - 24c)
- 27 District's Compression Loss (enter as a negative number)
- 28 **DISTRICT TAXES IMPOSED** (line 24c+line 26+line 27)

18 Tax Rate (for dollar levies, line 12 divided by line 17)	-	-	-	-	-
19 Amount Tax Rate Will Raise (line 17 times line 18)	-	-	-	-	-
20 Truncation Loss (for dollar levies only) (line 19 minus line 12)	-	-	-	-	-
21 Total Timber Offset Amount (county district only)					
22 Timber Tax Rate (line 21 divided by line 17)					
23 Billing Rate (line 18 minus line 22)					
24 Calculated Tax for Extension for District (line 23 times line 17)					
24a Gain from UR Division of Tax Rate Truncation	-	-	-	-	-
24b Gain or Loss from UR Division of Tax Across Counties	-	-	-	-	-
24c Net Tax for Extension (19 + 24a + 24b)	-	-	-	-	-
25 Actual Tax Extended for District	-	-	-	-	-
26 District's Gain or Loss from Individual Extension (25 - 24c)	-	-	-	-	-
27 District's Compression Loss (enter as a negative number)	-	-	-	-	-
28 DISTRICT TAXES IMPOSED (line 24c+line 26+line 27)	-	-	-	-	-

Additional Taxes/Penalties

- 29 Farmland (ORS 308A.703)
- 30 Forestland (ORS 308A.703)
- 31 Small Tract Forestland (STF) (ORS 308A.703)
- 32 Open Space (ORS 308.770)
- 33
- 34 Historic Property (ORS 358.525)
- 35 Other _____
- 36 Late Filing Fee County Only (ORS 308.302)
- 37 Roll Corrections (ORS 311.206), including omitted property/other roll corrections, but excluding roll corrections under ORS 311.208.
- 38 **TOTAL ADDITIONAL TAXES/PENALTIES** (lines 29 thru 37)
- 39 **TOTAL TO BE RECEIVED** (line 28 plus line 38)

29 Farmland (ORS 308A.703)	-
30 Forestland (ORS 308A.703)	-
31 Small Tract Forestland (STF) (ORS 308A.703)	-
32 Open Space (ORS 308.770)	-
33	
34 Historic Property (ORS 358.525)	-
35 Other _____	-
36 Late Filing Fee County Only (ORS 308.302)	-
37 Roll Corrections (ORS 311.206), including omitted property/other roll corrections, but excluding roll corrections under ORS 311.208.	-
38 TOTAL ADDITIONAL TAXES/PENALTIES (lines 29 thru 37)	-
39 TOTAL TO BE RECEIVED (line 28 plus line 38)	-

- 40 Percentage Schedule (ORS 311.390)

40 Percentage Schedule (ORS 311.390)	0.000000000000
--------------------------------------	----------------

Table 4a - Detail of Taxing District Levies
Tax Year 2015-16

NOTE: Where urban renewal increment value impacts the district, report any reduced rate levies on a separate table 4a.

County: Washington

- 1 Taxing District Code
- 2 Taxing District Name (Co. No.)
- 3 Counties in which District lies

	340005120
	Rivergrove Water District (33)
	Clackamas

- 4 Levy Approved Before or After 10/6/01

	Permanent	Local Option	"Gap" Bonds or UR Special Levy	Bonds	TOTAL
	Inside M5 Limit	Inside M5 Limit	Inside M5 Limit	Outside M5 Limit	

Ad Valorem Tax Levies

- 5 Permanent Levy (if dollar amount)
- 6 Local Option Levy (if dollar amount)
- 7 "GAP" Bond Levy
- 8 Urban Renewal Special Levy
- 9 Bond Levy
- 10 **TOTAL DOLLAR LEVY** (add lines 5 thru 9)

5	-				-
6		-			-
7			-		-
8			-		-
9				-	-
10	-	-	-	-	-

Adjustments

- 11 Amount Raised in Other Counties
- 12 **NET DOLLAR LEVY FOR TAX RATE** (line 10 minus line 11)

11	-	-	-	-	-
12	-	-	-	-	-

Taxable Property Value (if an urban renewal plan is involved, report reduced rate levies separately)

- 13 Total Assessed Value
- 14 Add: Non-Profit Housing Value
- 15 Add: Fish and Wildlife Value
- 16 Subtract: Urban Renewal Increment (amt. used only)
- 17 **VALUE TO COMPUTE THE TAX RATE**

13	6,299,510
14	-
15	-
16	-
17	6,299,510

Tax Computations

- 18 Tax Rate (for dollar levies, line 12 divided by line 17)
- 19 Amount Tax Rate Will Raise (line 17 times line 18)
- 20 Truncation Loss (for dollar levies only) (line 19 minus line 12)
- 21 Total Timber Offset Amount (county district only)
- 22 Timber Tax Rate (line 21 divided by line 17)
- 23 Billing Rate (line 18 minus line 22)
- 24 Calculated Tax for Extension for District (line 23 times line 17)
- 24a Gain from UR Division of Tax Rate Truncation
- 24b Gain or Loss from UR Division of Tax Across Counties
- 24c Net Tax for Extension (19 + 24a + 24b)
- 25 Actual Tax Extended for District
- 26 District's Gain or Loss from Individual Extension (25 - 24c)
- 27 District's Compression Loss (enter as a negative number)
- 28 **DISTRICT TAXES IMPOSED** (line 24c+line 26+line 27)

18	-	-	-	-	-
19	-	-	-	-	-
20	-	-	-	-	-
21					
22					
23					
24					
24a	-	-	-	-	-
24b	-	-	-	-	-
24c	-	-	-	-	-
25	-	-	-	-	-
26	-	-	-	-	-
27	-	-	-	-	-
28	-	-	-	-	-

Additional Taxes/Penalties

- 29 Farmland (ORS 308A.703)
- 30 Forestland (ORS 308A.703)
- 31 Small Tract Forestland (STF) (ORS 308A.703)
- 32 Open Space (ORS 308.770)
- 33
- 34 Historic Property (ORS 358.525)
- 35 Other _____
- 36 Late Filing Fee County Only (ORS 308.302)
- 37 Roll Corrections (ORS 311.206), including omitted property/other roll corrections, but excluding roll corrections under ORS 311.208.
- 38 **TOTAL ADDITIONAL TAXES/PENALTIES** (lines 29 thru 37)
- 39 **TOTAL TO BE RECEIVED** (line 28 plus line 38)

29	-
30	-
31	-
32	-
33	-
34	-
35	-
36	-
37	-
38	-
39	-

- 40 Percentage Schedule (ORS 311.390)

	0.000000000000
--	----------------

Table 4a - Detail of Taxing District Levies
Tax Year 2015-16

NOTE: Where urban renewal increment value impacts the district, report any reduced rate levies on a separate table 4a.

County: Washington

- 1 Taxing District Code
- 2 Taxing District Name (Co. No.)
- 3 Counties in which District lies

340006940
Tualatin Valley Water District (79)

4 Levy Approved <u>Before</u> or <u>After</u> 10/6/01	Permanent	Local Option	"Gap" Bonds or UR Special Levy	Bonds	TOTAL
	Inside M5 Limit	Inside M5 Limit	Inside M5 Limit	Outside M5 Limit	

Ad Valorem Tax Levies

5 Permanent Levy (if dollar amount)	-				-
6 Local Option Levy (if dollar amount)		-			-
7 "GAP" Bond Levy			-		-
8 Urban Renewal Special Levy			-		-
9 Bond Levy				-	-
10 TOTAL DOLLAR LEVY (add lines 5 thru 9)	-	-	-	-	-

Adjustments

11 Amount Raised in Other Counties	-	-	-	-	-
12 NET DOLLAR LEVY FOR TAX RATE (line 10 minus line 11)	-	-	-	-	-

Taxable Property Value (if an urban renewal plan is involved, report reduced rate levies separately)

13 Total Assessed Value					22,237,967,154
14 Add: Non-Profit Housing Value					-
15 Add: Fish and Wildlife Value					-
16 Subtract: Urban Renewal Increment (amt. used only)					27,633,826
17 VALUE TO COMPUTE THE TAX RATE					22,210,333,328

Tax Computations

18 Tax Rate (for dollar levies, line 12 divided by line 17)	-	-	-	-	-
19 Amount Tax Rate Will Raise (line 17 times line 18)	-	-	-	-	-
20 Truncation Loss (for dollar levies only) (line 19 minus line 12)	-	-	-	-	-
21 Total Timber Offset Amount (county district only)					
22 Timber Tax Rate (line 21 divided by line 17)					
23 Billing Rate (line 18 minus line 22)					
24 Calculated Tax for Extension for District (line 23 times line 17)					
24a Gain from UR Division of Tax Rate Truncation	-	-	-	-	-
24b Gain or Loss from UR Division of Tax Across Counties	-	-	-	-	-
24c Net Tax for Extension (19 + 24a + 24b)	-	-	-	-	-
25 Actual Tax Extended for District	-	-	-	-	-
26 District's Gain or Loss from Individual Extension (25 - 24c)	-	-	-	-	-
27 District's Compression Loss (enter as a negative number)	-	-	-	-	-
28 DISTRICT TAXES IMPOSED (line 24c+line 26+line 27)	-	-	-	-	-

Additional Taxes/Penalties

29 Farmland (ORS 308A.703)					-
30 Forestland (ORS 308A.703)					-
31 Small Tract Forestland (STF) (ORS 308A.703)					-
32 Open Space (ORS 308.770)					-
33					
34 Historic Property (ORS 358.525)					-
35 Other _____					-
36 Late Filing Fee County Only (ORS 308.302)					-
37 Roll Corrections (ORS 311.206), including omitted property/other roll corrections, but excluding roll corrections under ORS 311.208.					-
38 TOTAL ADDITIONAL TAXES/PENALTIES (lines 29 thru 37)					-
39 TOTAL TO BE RECEIVED (line 28 plus line 38)	-	-	-	-	-

40 Percentage Schedule (ORS 311.390)					0.000000000000
--------------------------------------	--	--	--	--	----------------

Table 4a - Detail of Taxing District Levies
Tax Year 2015-16

NOTE: Where urban renewal increment value impacts the district, report any reduced rate levies on a separate table 4a.

County: Washington

1 Taxing District Code	340006170				
2 Taxing District Name (Co. No.)	West Slope Water District (35)				
3 Counties in which District lies	Multnomah				

4 Levy Approved <u>Before</u> or <u>After</u> 10/6/01	Permanent	Local Option	"Gap" Bonds or UR Special Levy	Bonds	
	Inside M5 Limit	Inside M5 Limit	Inside M5 Limit	Outside M5 Limit	TOTAL

Ad Valorem Tax Levies

5 Permanent Levy (if dollar amount)	-				-
6 Local Option Levy (if dollar amount)		-			-
7 "GAP" Bond Levy			-		-
8 Urban Renewal Special Levy			-		-
9 Bond Levy				-	-
10 TOTAL DOLLAR LEVY (add lines 5 thru 9)	-	-	-	-	-

Adjustments

11 Amount Raised in Other Counties	-	-	-	-	-
12 NET DOLLAR LEVY FOR TAX RATE (line 10 minus line 11)	-	-	-	-	-

Taxable Property Value (if an urban renewal plan is involved, report reduced rate levies separately)

13 Total Assessed Value					1,256,839,396
14 Add: Non-Profit Housing Value					-
15 Add: Fish and Wildlife Value					-
16 Subtract: Urban Renewal Increment (amt. used only)					-
17 VALUE TO COMPUTE THE TAX RATE					1,256,839,396

Tax Computations

18 Tax Rate (for dollar levies, line 12 divided by line 17)	-	-	-	-	-
19 Amount Tax Rate Will Raise (line 17 times line 18)	-	-	-	-	-
20 Truncation Loss (for dollar levies only) (line 19 minus line 12)	-	-	-	-	-
21 Total Timber Offset Amount (county district only)					
22 Timber Tax Rate (line 21 divided by line 17)					
23 Billing Rate (line 18 minus line 22)					
24 Calculated Tax for Extension for District (line 23 times line 17)					
24a Gain from UR Division of Tax Rate Truncation	-	-	-	-	-
24b Gain or Loss from UR Division of Tax Across Counties	-	-	-	-	-
24c Net Tax for Extension (19 + 24a + 24b)	-	-	-	-	-
25 Actual Tax Extended for District	-	-	-	-	-
26 District's Gain or Loss from Individual Extension (25 - 24c)	-	-	-	-	-
27 District's Compression Loss (enter as a negative number)	-	-	-		-
28 DISTRICT TAXES IMPOSED (line 24c+line 26+line 27)	-	-	-	-	-

Additional Taxes/Penalties

29 Farmland (ORS 308A.703)					-
30 Forestland (ORS 308A.703)					-
31 Small Tract Forestland (STF) (ORS 308A.703)					-
32 Open Space (ORS 308.770)					-
33					
34 Historic Property (ORS 358.525)					-
35 Other _____					-
36 Late Filing Fee County Only (ORS 308.302)					-
37 Roll Corrections (ORS 311.206), including omitted property/other roll corrections, but excluding roll corrections under ORS 311.208.					-
38 TOTAL ADDITIONAL TAXES/PENALTIES (lines 29 thru 37)					-
39 TOTAL TO BE RECEIVED (line 28 plus line 38)	-	-	-	-	-

40 Percentage Schedule (ORS 311.390)					0.000000000000
--------------------------------------	--	--	--	--	----------------

Table 4a - Detail of Taxing District Levies
Tax Year 2015-16

NOTE: Where urban renewal increment value impacts the district, report any reduced rate levies on a separate table 4a.

County: **Washington**

- 1 Taxing District Code
- 2 Taxing District Name (Co. No.)
- 3 Counties in which District lies

340006190				
Wolsborn Water District (36)				

4 Levy Approved <u>Before</u> or <u>After</u> 10/6/01	Permanent	Local Option	"Gap" Bonds or UR Special Levy	Bonds	TOTAL
	Inside M5 Limit	Inside M5 Limit	Inside M5 Limit	Outside M5 Limit	
Ad Valorem Tax Levies					
5 Permanent Levy (if dollar amount)	-				-
6 Local Option Levy (if dollar amount)		-			-
7 "GAP" Bond Levy			-		-
8 Urban Renewal Special Levy			-		-
9 Bond Levy				-	-
10 TOTAL DOLLAR LEVY (add lines 5 thru 9)	-	-	-	-	-

Adjustments					
11 Amount Raised in Other Counties	-	-	-	-	-
12 NET DOLLAR LEVY FOR TAX RATE (line 10 minus line 11)	-	-	-	-	-

Taxable Property Value (if an urban renewal plan is involved, report reduced rate levies separately)		
13 Total Assessed Value		11,216,314
14 Add: Non-Profit Housing Value		-
15 Add: Fish and Wildlife Value		-
16 Subtract: Urban Renewal Increment (amt. used only)		-
17 VALUE TO COMPUTE THE TAX RATE		11,216,314

Tax Computations					
18 Tax Rate (for dollar levies, line 12 divided by line 17)	-	-	-	-	-
19 Amount Tax Rate Will Raise (line 17 times line 18)	-	-	-	-	-
20 Truncation Loss (for dollar levies only) (line 19 minus line 12)	-	-	-	-	-
21 Total Timber Offset Amount (county district only)					
22 Timber Tax Rate (line 21 divided by line 17)					
23 Billing Rate (line 18 minus line 22)					
24 Calculated Tax for Extension for District (line 23 times line 17)					
24a Gain from UR Division of Tax Rate Truncation	-	-	-	-	-
24b Gain or Loss from UR Division of Tax Across Counties	-	-	-	-	-
24c Net Tax for Extension (19 + 24a + 24b)	-	-	-	-	-
25 Actual Tax Extended for District	-	-	-	-	-
26 District's Gain or Loss from Individual Extension (25 - 24c)	-	-	-	-	-
27 District's Compression Loss (enter as a negative number)	-	-	-	-	-
28 DISTRICT TAXES IMPOSED (line 24c+line 26+line 27)	-	-	-	-	-

Additional Taxes/Penalties		
29 Farmland (ORS 308A.703)		-
30 Forestland (ORS 308A.703)		-
31 Small Tract Forestland (STF) (ORS 308A.703)		-
32 Open Space (ORS 308.770)		-
33		-
34 Historic Property (ORS 358.525)		-
35 Other _____		-
36 Late Filing Fee County Only (ORS 308.302)		-
37 Roll Corrections (ORS 311.206), including omitted property/other roll corrections, but excluding roll corrections under ORS 311.208.		-
38 TOTAL ADDITIONAL TAXES/PENALTIES (lines 29 thru 37)		-
39 TOTAL TO BE RECEIVED (line 28 plus line 38)	-	-

40 Percentage Schedule (ORS 311.390)		0.000000000000
--------------------------------------	--	----------------

Table 4a - Detail of Taxing District Levies
Tax Year 2015-16

NOTE: Where urban renewal increment value impacts the district, report any reduced rate levies on a separate table 4a.

County: Washington

- 1 Taxing District Code
- 2 Taxing District Name (Co. No.)
- 3 Counties in which District lies

340609000				
Portland Community College (5)				
Columbia-Multnomah-Clackamas-Yamhill				

4 Levy Approved <u>Before</u> or <u>After</u> 10/6/01	Permanent	Local Option	"Gap" Bonds or UR Special Levy	Bonds	TOTAL
	Inside M5 Limit	Inside M5 Limit	Inside M5 Limit	Outside M5 Limit	
Ad Valorem Tax Levies					
5 Permanent Levy (if dollar amount)	-				-
6 Local Option Levy (if dollar amount)		-			-
7 "GAP" Bond Levy			-		-
8 Urban Renewal Special Levy			-		-
9 Bond Levy				-	-
10 TOTAL DOLLAR LEVY (add lines 5 thru 9)	-	-	-	-	-

Adjustments					
11 Amount Raised in Other Counties	-	-	-	-	-
12 NET DOLLAR LEVY FOR TAX RATE (line 10 minus line 11)	-	-	-	-	-

Taxable Property Value (if an urban renewal plan is involved, report reduced rate levies separately)		
13 Total Assessed Value		56,908,257,050
14 Add: Non-Profit Housing Value		2,635,190
15 Add: Fish and Wildlife Value		-
16 Subtract: Urban Renewal Increment (amt. used only)		322,430,216
17 VALUE TO COMPUTE THE TAX RATE		56,588,462,024

Tax Computations					
18 Tax Rate (for dollar levies, line 12 divided by line 17)	0.2828	-	-	-	0.2828
19 Amount Tax Rate Will Raise (line 17 times line 18)	16,003,217.06	-	-	-	16,003,217.06
20 Truncation Loss (for dollar levies only) (line 19 minus line 12)	-	-	-	-	-
21 Total Timber Offset Amount (county district only)					
22 Timber Tax Rate (line 21 divided by line 17)					
23 Billing Rate (line 18 minus line 22)					
24 Calculated Tax for Extension for District (line 23 times line 17)					
24a Gain from UR Division of Tax Rate Truncation	1,896.61	-	-	-	1,896.61
24b Gain or Loss from UR Division of Tax Across Counties	(4,424.95)	-	-	-	(4,424.95)
24c Net Tax for Extension (19 + 24a + 24b)	16,000,688.72	-	-	-	16,000,688.72
25 Actual Tax Extended for District	16,000,700.64	-	-	-	16,000,700.64
26 District's Gain or Loss from Individual Extension (25 - 24c)	11.92	-	-	-	11.92
27 District's Compression Loss (enter as a negative number)	(145,761.04)	-	-	-	(145,761.04)
28 DISTRICT TAXES IMPOSED (line 24c+line 26+line 27)	15,854,939.60	-	-	-	15,854,939.60

Additional Taxes/Penalties					
29 Farmland (ORS 308A.703)		10,508.08			
30 Forestland (ORS 308A.703)		2,209.83			
31 Small Tract Forestland (STF) (ORS 308A.703)		-			
32 Open Space (ORS 308.770)		-			
33					
34 Historic Property (ORS 358.525)		-			
35 Other _____		-			
36 Late Filing Fee County Only (ORS 308.302)		-			
37 Roll Corrections (ORS 311.206), including omitted property/other roll corrections, but excluding roll corrections under ORS 311.208.		10,589.90			
38 TOTAL ADDITIONAL TAXES/PENALTIES (lines 29 thru 37)		23,307.81			
39 TOTAL TO BE RECEIVED (line 28 plus line 38)	15,854,939.60	-	-	-	15,878,247.41
40 Percentage Schedule (ORS 311.390)					0.016490877277

Table 4a - Detail of Taxing District Levies
Tax Year 2015-16

NOTE: Where urban renewal increment value impacts the district, report any reduced rate levies on a separate table 4a.

County: **Washington**

- 1 Taxing District Code
- 2 Taxing District Name (Co. No.)
- 3 Counties in which District lies

340609000
Portland Community College - After (94)
Columbia-Multnomah-Clackamas-Yamhill

4 Levy Approved <u>Before</u> or <u>After</u> 10/6/01	Permanent	Local Option	"Gap" Bonds or UR Special Levy	Bonds AFTER	TOTAL
	Inside M5 Limit	Inside M5 Limit	Inside M5 Limit	Outside M5 Limit	
Ad Valorem Tax Levies					
5 Permanent Levy (if dollar amount)	-				-
6 Local Option Levy (if dollar amount)		-			-
7 "GAP" Bond Levy			-		-
8 Urban Renewal Special Levy			-		-
9 Bond Levy				35,362,057.00	35,362,057.00
10 TOTAL DOLLAR LEVY (add lines 5 thru 9)	-	-	-	35,362,057.00	35,362,057.00

Adjustments					
11 Amount Raised in Other Counties	-	-	-	18,162,383.70	18,162,383.70
12 NET DOLLAR LEVY FOR TAX RATE (line 10 minus line 11)	-	-	-	17,199,673.30	17,199,673.30

Taxable Property Value (if an urban renewal plan is involved, report reduced rate levies separately)	
13 Total Assessed Value	56,908,257,050
14 Add: Non-Profit Housing Value	2,635,190
15 Add: Fish and Wildlife Value	-
16 Subtract: Urban Renewal Increment (amt. used only)	96,450,000
17 VALUE TO COMPUTE THE TAX RATE	56,814,442,240

Tax Computations					
18 Tax Rate (for dollar levies, line 12 divided by line 17)	-	-	-	0.3027	0.3027
19 Amount Tax Rate Will Raise (line 17 times line 18)	-	-	-	17,197,731.67	17,197,731.67
20 Truncation Loss (for dollar levies only) (line 19 minus line 12)	-	-	-	1,941.63	1,941.63
21 Total Timber Offset Amount (county district only)					
22 Timber Tax Rate (line 21 divided by line 17)					
23 Billing Rate (line 18 minus line 22)					
24 Calculated Tax for Extension for District (line 23 times line 17)					
24a Gain from UR Division of Tax Rate Truncation	-	-	-	174.98	174.98
24b Gain or Loss from UR Division of Tax Across Counties	-	-	-	(4,368.39)	(4,368.39)
24c Net Tax for Extension (19 + 24a + 24b)	-	-	-	17,193,538.26	17,193,538.26
25 Actual Tax Extended for District	-	-	-	17,193,548.08	17,193,548.08
26 District's Gain or Loss from Individual Extension (25 - 24c)	-	-	-	9.82	9.82
27 District's Compression Loss (enter as a negative number)	-	-	-		-
28 DISTRICT TAXES IMPOSED (line 24c+line 26+line 27)	-	-	-	17,193,548.08	17,193,548.08

Additional Taxes/Penalties	
29 Farmland (ORS 308A.703)	11,283.42
30 Forestland (ORS 308A.703)	2,365.96
31 Small Tract Forestland (STF) (ORS 308A.703)	-
32 Open Space (ORS 308.770)	-
33	
34 Historic Property (ORS 358.525)	-
35 Other _____	-
36 Late Filing Fee County Only (ORS 308.302)	-
37 Roll Corrections (ORS 311.206), including omitted property/other roll corrections, but excluding roll corrections under ORS 311.208.	11,388.84
38 TOTAL ADDITIONAL TAXES/PENALTIES (lines 29 thru 37)	25,038.22
39 TOTAL TO BE RECEIVED (line 28 plus line 38)	17,193,548.08
40 Percentage Schedule (ORS 311.390)	0.017882930416

Table 4a - Detail of Taxing District Levies
Tax Year 2015-16

NOTE: Where urban renewal increment value impacts the district, report any reduced rate levies on a separate table 4a.

County: Washington

1 Taxing District Code	340503100				
2 Taxing District Name (Co. No.)	Clackamas ESD (6)				
3 Counties in which District lies	Multnomah-Clackamas				

4 Levy Approved <u>Before</u> or <u>After</u> 10/6/01	Permanent	Local Option	"Gap" Bonds or UR Special Levy	Bonds	TOTAL
	Inside M5 Limit	Inside M5 Limit	Inside M5 Limit	Outside M5 Limit	

Ad Valorem Tax Levies

5 Permanent Levy (if dollar amount)	-				-
6 Local Option Levy (if dollar amount)		-			-
7 "GAP" Bond Levy			-		-
8 Urban Renewal Special Levy			-		-
9 Bond Levy				-	-
10 TOTAL DOLLAR LEVY (add lines 5 thru 9)	-	-	-	-	-

Adjustments

11 Amount Raised in Other Counties	-	-	-	-	-
12 NET DOLLAR LEVY FOR TAX RATE (line 10 minus line 11)	-	-	-	-	-

Taxable Property Value (if an urban renewal plan is involved, report reduced rate levies separately)

13 Total Assessed Value					173,283,873
14 Add: Non-Profit Housing Value					-
15 Add: Fish and Wildlife Value					-
16 Subtract: Urban Renewal Increment (amt. used only)					-
17 VALUE TO COMPUTE THE TAX RATE					173,283,873

Tax Computations

18 Tax Rate (for dollar levies, line 12 divided by line 17)	0.3687	-	-	-	0.3687
19 Amount Tax Rate Will Raise (line 17 times line 18)	63,889.76	-	-	-	63,889.76
20 Truncation Loss (for dollar levies only) (line 19 minus line 12)	-	-	-	-	-
21 Total Timber Offset Amount (county district only)					
22 Timber Tax Rate (line 21 divided by line 17)					
23 Billing Rate (line 18 minus line 22)					
24 Calculated Tax for Extension for District (line 23 times line 17)					
24a Gain from UR Division of Tax Rate Truncation	-	-	-	-	-
24b Gain or Loss from UR Division of Tax Across Counties	(7,436.20)	-	-	-	(7,436.20)
24c Net Tax for Extension (19 + 24a + 24b)	56,453.56	-	-	-	56,453.56
25 Actual Tax Extended for District	56,453.51	-	-	-	56,453.51
26 District's Gain or Loss from Individual Extension (25 - 24c)	(0.05)	-	-	-	(0.05)
27 District's Compression Loss (enter as a negative number)	(560.14)	-	-	-	(560.14)
28 DISTRICT TAXES IMPOSED (line 24c+line 26+line 27)	55,893.37	-	-	-	55,893.37

Additional Taxes/Penalties

29 Farmland (ORS 308A.703)					-
30 Forestland (ORS 308A.703)					-
31 Small Tract Forestland (STF) (ORS 308A.703)					-
32 Open Space (ORS 308.770)					-
33					
34 Historic Property (ORS 358.525)					-
35 Other _____					-
36 Late Filing Fee County Only (ORS 308.302)					-
37 Roll Corrections (ORS 311.206), including omitted property/other roll corrections, but excluding roll corrections under ORS 311.208.					125.97
38 TOTAL ADDITIONAL TAXES/PENALTIES (lines 29 thru 37)					125.97
39 TOTAL TO BE RECEIVED (line 28 plus line 38)	55,893.37	-	-	-	56,019.34

40 Percentage Schedule (ORS 311.390)					0.000058180732
--------------------------------------	--	--	--	--	----------------

Table 4a - Detail of Taxing District Levies
Tax Year 2015-16

NOTE: Where urban renewal increment value impacts the district, report any reduced rate levies on a separate table 4a.

County: Washington

1 Taxing District Code	340526100				
2 Taxing District Name (Co. No.)	Multnomah ESD (8)				
3 Counties in which District lies	Multnomah-Clackamas				

4 Levy Approved <u>Before</u> or <u>After</u> 10/6/01	Permanent	Local Option	"Gap" Bonds or UR Special Levy	Bonds	TOTAL
	Inside M5 Limit	Inside M5 Limit	Inside M5 Limit	Outside M5 Limit	

Ad Valorem Tax Levies

5 Permanent Levy (if dollar amount)	-				-
6 Local Option Levy (if dollar amount)		-			-
7 "GAP" Bond Levy			-		-
8 Urban Renewal Special Levy			-		-
9 Bond Levy				-	-
10 TOTAL DOLLAR LEVY (add lines 5 thru 9)	-	-	-	-	-

Adjustments

11 Amount Raised in Other Counties	-	-	-	-	-
12 NET DOLLAR LEVY FOR TAX RATE (line 10 minus line 11)	-	-	-	-	-

Taxable Property Value (if an urban renewal plan is involved, report reduced rate levies separately)

13 Total Assessed Value					322,495,093
14 Add: Non-Profit Housing Value					-
15 Add: Fish and Wildlife Value					-
16 Subtract: Urban Renewal Increment (amt. used only)					-
17 VALUE TO COMPUTE THE TAX RATE					322,495,093

Tax Computations

18 Tax Rate (for dollar levies, line 12 divided by line 17)	0.4576	-	-	-	0.4576
19 Amount Tax Rate Will Raise (line 17 times line 18)	147,573.75	-	-	-	147,573.75
20 Truncation Loss (for dollar levies only) (line 19 minus line 12)	-	-	-	-	-
21 Total Timber Offset Amount (county district only)					
22 Timber Tax Rate (line 21 divided by line 17)					
23 Billing Rate (line 18 minus line 22)					
24 Calculated Tax for Extension for District (line 23 times line 17)					
24a Gain from UR Division of Tax Rate Truncation	-	-	-	-	-
24b Gain or Loss from UR Division of Tax Across Counties	(2,977.99)	-	-	-	(2,977.99)
24c Net Tax for Extension (19 + 24a + 24b)	144,595.76	-	-	-	144,595.76
25 Actual Tax Extended for District	144,595.79	-	-	-	144,595.79
26 District's Gain or Loss from Individual Extension (25 - 24c)	0.03	-	-	-	0.03
27 District's Compression Loss (enter as a negative number)	(600.23)	-	-	-	(600.23)
28 DISTRICT TAXES IMPOSED (line 24c+line 26+line 27)	143,995.56	-	-	-	143,995.56

Additional Taxes/Penalties

29 Farmland (ORS 308A.703)					-
30 Forestland (ORS 308A.703)					-
31 Small Tract Forestland (STF) (ORS 308A.703)					-
32 Open Space (ORS 308.770)					-
33					
34 Historic Property (ORS 358.525)					-
35 Other _____					-
36 Late Filing Fee County Only (ORS 308.302)					-
37 Roll Corrections (ORS 311.206), including omitted property/other roll corrections, but excluding roll corrections under ORS 311.208.					-
38 TOTAL ADDITIONAL TAXES/PENALTIES (lines 29 thru 37)					-
39 TOTAL TO BE RECEIVED (line 28 plus line 38)	143,995.56	-	-	-	143,995.56

40 Percentage Schedule (ORS 311.390)					0.000149551336
--------------------------------------	--	--	--	--	----------------

Table 4a - Detail of Taxing District Levies
Tax Year 2015-16

NOTE: Where urban renewal increment value impacts the district, report any reduced rate levies on a separate table 4a.

County: Washington

- 1 Taxing District Code
- 2 Taxing District Name (Co. No.)
- 3 Counties in which District lies

340505000
NW Regional ESD (9)
Multnomah-Clackamas-Columbia-Clatsop-Tillamook-Yamhill

- 4 Levy Approved Before or After 10/6/01

Permanent	Local Option	"Gap" Bonds or UR Special Levy	Bonds	
Inside M5 Limit	Inside M5 Limit	Inside M5 Limit	Outside M5 Limit	TOTAL

Ad Valorem Tax Levies

- 5 Permanent Levy (if dollar amount)
- 6 Local Option Levy (if dollar amount)
- 7 "GAP" Bond Levy
- 8 Urban Renewal Special Levy
- 9 Bond Levy
- 10 **TOTAL DOLLAR LEVY** (add lines 5 thru 9)

-				-
	-			-
		-		-
		-		-
			-	-
-	-	-	-	-

Adjustments

- 11 Amount Raised in Other Counties
- 12 **NET DOLLAR LEVY FOR TAX RATE** (line 10 minus line 11)

-	-	-	-	-
-	-	-	-	-

Taxable Property Value (if an urban renewal plan is involved, report reduced rate levies separately)

- 13 Total Assessed Value
- 14 Add: Non-Profit Housing Value
- 15 Add: Fish and Wildlife Value
- 16 Subtract: Urban Renewal Increment (amt. used only)
- 17 **VALUE TO COMPUTE THE TAX RATE**

	56,284,817,905
	2,635,190
	-
	322,430,216
	55,965,022,879

Tax Computations

- 18 Tax Rate (for dollar levies, line 12 divided by line 17)
- 19 Amount Tax Rate Will Raise (line 17 times line 18)
- 20 Truncation Loss (for dollar levies only) (line 19 minus line 12)
- 21 Total Timber Offset Amount (county district only)
- 22 Timber Tax Rate (line 21 divided by line 17)
- 23 Billing Rate (line 18 minus line 22)
- 24 Calculated Tax for Extension for District (line 23 times line 17)
- 24a Gain from UR Division of Tax Rate Truncation
- 24b Gain or Loss from UR Division of Tax Across Counties
- 24c Net Tax for Extension (19 + 24a + 24b)
- 25 Actual Tax Extended for District
- 26 District's Gain or Loss from Individual Extension (25 - 24c)
- 27 District's Compression Loss (enter as a negative number)
- 28 **DISTRICT TAXES IMPOSED** (line 24c+line 26+line 27)

0.1538	-	-	-	0.1538
8,607,420.52	-	-	-	8,607,420.52
-	-	-	-	-
1,057.58	-	-	-	1,057.58
-	-	-	-	-
8,608,478.10	-	-	-	8,608,478.10
8,608,488.63	-	-	-	8,608,488.63
10.53	-	-	-	10.53
(78,706.73)	-	-	-	(78,706.73)
8,529,781.90	-	-	-	8,529,781.90

Additional Taxes/Penalties

- 29 Farmland (ORS 308A.703)
- 30 Forestland (ORS 308A.703)
- 31 Small Tract Forestland (STF) (ORS 308A.703)
- 32 Open Space (ORS 308.770)
- 33
- 34 Historic Property (ORS 358.525)
- 35 Other _____
- 36 Late Filing Fee County Only (ORS 308.302)
- 37 Roll Corrections (ORS 311.206), including omitted property/other roll corrections, but excluding roll corrections under ORS 311.208.
- 38 **TOTAL ADDITIONAL TAXES/PENALTIES** (lines 29 thru 37)
- 39 **TOTAL TO BE RECEIVED** (line 28 plus line 38)
- 40 Percentage Schedule (ORS 311.390)

	5,714.83
	1,193.73
	-
	-
	-
	-
	-
	5,706.42
	-
	12,614.98
8,529,781.90	8,542,396.88
	0.008871987881

Table 4a - Detail of Taxing District Levies
Tax Year 2015-16

NOTE: Where urban renewal increment value impacts the district, report any reduced rate levies on a separate table 4a.

County: Washington

1 Taxing District Code	340527000				
2 Taxing District Name (Co. No.)	Willamette ESD (10)				
3 Counties in which District lies	Clackamas-Tillamook-Yamhill-Polk-Marion-Benton-Linn				
	Permanent	Local Option	"Gap" Bonds or UR Special Levy	Bonds	
4 Levy Approved <u>Before</u> or <u>After</u> 10/6/01	Inside M5 Limit	Inside M5 Limit	Inside M5 Limit	Outside M5 Limit	TOTAL
Ad Valorem Tax Levies					
5 Permanent Levy (if dollar amount)	-				-
6 Local Option Levy (if dollar amount)		-			-
7 "GAP" Bond Levy			-		-
8 Urban Renewal Special Levy			-		-
9 Bond Levy				-	-
10 TOTAL DOLLAR LEVY (add lines 5 thru 9)	-	-	-	-	-
Adjustments					
11 Amount Raised in Other Counties	-	-	-	-	-
12 NET DOLLAR LEVY FOR TAX RATE (line 10 minus line 11)	-	-	-	-	-
Taxable Property Value (if an urban renewal plan is involved, report reduced rate levies separately)					
13 Total Assessed Value					127,660,179
14 Add: Non-Profit Housing Value					-
15 Add: Fish and Wildlife Value					-
16 Subtract: Urban Renewal Increment (amt. used only)					-
17 VALUE TO COMPUTE THE TAX RATE					127,660,179
Tax Computations					
18 Tax Rate (for dollar levies, line 12 divided by line 17)	0.2967	-	-	-	0.2967
19 Amount Tax Rate Will Raise (line 17 times line 18)	37,876.78	-	-	-	37,876.78
20 Truncation Loss (for dollar levies only) (line 19 minus line 12)	-	-	-	-	-
21 Total Timber Offset Amount (county district only)					
22 Timber Tax Rate (line 21 divided by line 17)					
23 Billing Rate (line 18 minus line 22)					
24 Calculated Tax for Extension for District (line 23 times line 17)					
24a Gain from UR Division of Tax Rate Truncation	-	-	-	-	-
24b Gain or Loss from UR Division of Tax Across Counties	-	-	-	-	-
24c Net Tax for Extension (19 + 24a + 24b)	37,876.78	-	-	-	37,876.78
25 Actual Tax Extended for District	37,876.78	-	-	-	37,876.78
26 District's Gain or Loss from Individual Extension (25 - 24c)	-	-	-	-	-
27 District's Compression Loss (enter as a negative number)	(232.35)	-	-	-	(232.35)
28 DISTRICT TAXES IMPOSED (line 24c+line 26+line 27)	37,644.43	-	-	-	37,644.43
Additional Taxes/Penalties					
29 Farmland (ORS 308A.703)					-
30 Forestland (ORS 308A.703)					15.66
31 Small Tract Forestland (STF) (ORS 308A.703)					-
32 Open Space (ORS 308.770)					-
33					
34 Historic Property (ORS 358.525)					-
35 Other _____					-
36 Late Filing Fee County Only (ORS 308.302)					-
37 Roll Corrections (ORS 311.206), including omitted property/other roll corrections, but excluding roll corrections under ORS 311.208.					-
38 TOTAL ADDITIONAL TAXES/PENALTIES (lines 29 thru 37)					15.66
39 TOTAL TO BE RECEIVED (line 28 plus line 38)	37,644.43	-	-	-	37,660.09
40 Percentage Schedule (ORS 311.390)					0.000039113128

Table 4a - Detail of Taxing District Levies
Tax Year 2015-16

NOTE: Where urban renewal increment value impacts the district, report any reduced rate levies on a separate table 4a.

County: **Washington**

1 Taxing District Code	340411000				
2 Taxing District Name (Co. No.)	Banks School District (13)				
3 Counties in which District lies					
4 Levy Approved <u>Before</u> or <u>After</u> 10/6/01	Permanent	Local Option	"Gap" Bonds or UR Special Levy	Bonds	
	Inside M5 Limit	Inside M5 Limit	Inside M5 Limit	Outside M5 Limit	TOTAL
Ad Valorem Tax Levies					
5 Permanent Levy (if dollar amount)	-				-
6 Local Option Levy (if dollar amount)		-			-
7 "GAP" Bond Levy			-		-
8 Urban Renewal Special Levy			-		-
9 Bond Levy				1,255,975.00	1,255,975.00
10 TOTAL DOLLAR LEVY (add lines 5 thru 9)	-	-	-	1,255,975.00	1,255,975.00
Adjustments					
11 Amount Raised in Other Counties	-	-	-	-	-
12 NET DOLLAR LEVY FOR TAX RATE (line 10 minus line 11)	-	-	-	1,255,975.00	1,255,975.00
Taxable Property Value (if an urban renewal plan is involved, report reduced rate levies separately)					
13 Total Assessed Value					561,250,695
14 Add: Non-Profit Housing Value					-
15 Add: Fish and Wildlife Value					-
16 Subtract: Urban Renewal Increment (amt. used only)					-
17 VALUE TO COMPUTE THE TAX RATE					561,250,695
Tax Computations					
18 Tax Rate (for dollar levies, line 12 divided by line 17)	5.0152	-	-	2.2378	7.2530
19 Amount Tax Rate Will Raise (line 17 times line 18)	2,814,784.49	-	-	1,255,966.81	4,070,751.30
20 Truncation Loss (for dollar levies only) (line 19 minus line 12)	-	-	-	8.19	8.19
21 Total Timber Offset Amount (county district only)					
22 Timber Tax Rate (line 21 divided by line 17)					
23 Billing Rate (line 18 minus line 22)					
24 Calculated Tax for Extension for District (line 23 times line 17)					
24a Gain from UR Division of Tax Rate Truncation	-	-	-	-	-
24b Gain or Loss from UR Division of Tax Across Counties	-	-	-	-	-
24c Net Tax for Extension (19 + 24a + 24b)	2,814,784.49	-	-	1,255,966.81	4,070,751.30
25 Actual Tax Extended for District	2,814,784.74	-	-	1,255,967.24	4,070,751.98
26 District's Gain or Loss from Individual Extension (25 - 24c)	0.25	-	-	0.43	0.68
27 District's Compression Loss (enter as a negative number)	(23,677.38)	-	-		(23,677.38)
28 DISTRICT TAXES IMPOSED (line 24c+line 26+line 27)	2,791,107.36	-	-	1,255,967.24	4,047,074.60
Additional Taxes/Penalties					
29 Farmland (ORS 308A.703)					16,717.89
30 Forestland (ORS 308A.703)					201.45
31 Small Tract Forestland (STF) (ORS 308A.703)					-
32 Open Space (ORS 308.770)					-
33					
34 Historic Property (ORS 358.525)					-
35 Other _____					-
36 Late Filing Fee County Only (ORS 308.302)					-
37 Roll Corrections (ORS 311.206), including omitted property/other roll corrections, but excluding roll corrections under ORS 311.208.					7,706.00
38 TOTAL ADDITIONAL TAXES/PENALTIES (lines 29 thru 37)					24,625.34
39 TOTAL TO BE RECEIVED (line 28 plus line 38)	2,791,107.36	-	-	1,255,967.24	4,071,699.94
40 Percentage Schedule (ORS 311.390)					0.004228798197

Table 4a - Detail of Taxing District Levies
Tax Year 2015-16

NOTE: Where urban renewal increment value impacts the district, report any reduced rate levies on a separate table 4a.

County: Washington

1 Taxing District Code	340416000				
2 Taxing District Name (Co. No.)	Beaverton School District (19)				
3 Counties in which District lies	Multnomah				
	Permanent	Local Option	"Gap" Bonds or UR Special Levy	Bonds	
4 Levy Approved <u>Before</u> or <u>After</u> 10/6/01	Inside M5 Limit	Inside M5 Limit	Inside M5 Limit	Outside M5 Limit	TOTAL
Ad Valorem Tax Levies					
5 Permanent Levy (if dollar amount)	-				-
6 Local Option Levy (if dollar amount)		-			-
7 "GAP" Bond Levy			-		-
8 Urban Renewal Special Levy			-		-
9 Bond Levy				14,836,333.00	14,836,333.00
10 TOTAL DOLLAR LEVY (add lines 5 thru 9)	-	-	-	14,836,333.00	14,836,333.00
Adjustments					
11 Amount Raised in Other Counties	-	-	-	52,918.62	52,918.62
12 NET DOLLAR LEVY FOR TAX RATE (line 10 minus line 11)	-	-	-	14,783,414.38	14,783,414.38
Taxable Property Value (if an urban renewal plan is involved, report reduced rate levies separately)					
13 Total Assessed Value					26,301,658,216
14 Add: Non-Profit Housing Value					-
15 Add: Fish and Wildlife Value					-
16 Subtract: Urban Renewal Increment (amt. used only)					101,896,858
17 VALUE TO COMPUTE THE TAX RATE					26,199,761,358
Tax Computations					
18 Tax Rate (for dollar levies, line 12 divided by line 17)	4.6930	-	-	0.5642	5.2572
19 Amount Tax Rate Will Raise (line 17 times line 18)	122,955,480.05	-	-	14,781,905.36	137,737,385.41
20 Truncation Loss (for dollar levies only) (line 19 minus line 12)	-	-	-	1,509.02	1,509.02
21 Total Timber Offset Amount (county district only)					
22 Timber Tax Rate (line 21 divided by line 17)					
23 Billing Rate (line 18 minus line 22)					
24 Calculated Tax for Extension for District (line 23 times line 17)					
24a Gain from UR Division of Tax Rate Truncation	462.58	-	-	552.93	1,015.51
24b Gain or Loss from UR Division of Tax Across Counties	-	-	-	-	-
24c Net Tax for Extension (19 + 24a + 24b)	122,955,942.63	-	-	14,782,458.29	137,738,400.92
25 Actual Tax Extended for District	122,955,944.02	-	-	14,782,462.28	137,738,406.30
26 District's Gain or Loss from Individual Extension (25 - 24c)	1.39	-	-	3.99	5.38
27 District's Compression Loss (enter as a negative number)	(241,536.95)	-	-		(241,536.95)
28 DISTRICT TAXES IMPOSED (line 24c+line 26+line 27)	122,714,407.07	-	-	14,782,462.28	137,496,869.35
Additional Taxes/Penalties					
29 Farmland (ORS 308A.703)					26,739.76
30 Forestland (ORS 308A.703)					2,327.15
31 Small Tract Forestland (STF) (ORS 308A.703)					-
32 Open Space (ORS 308.770)					-
33					
34 Historic Property (ORS 358.525)					-
35 Other _____					-
36 Late Filing Fee County Only (ORS 308.302)					-
37 Roll Corrections (ORS 311.206), including omitted property/other roll corrections, but excluding roll corrections under ORS 311.208.					77,357.87
38 TOTAL ADDITIONAL TAXES/PENALTIES (lines 29 thru 37)					106,424.78
39 TOTAL TO BE RECEIVED (line 28 plus line 38)	122,714,407.07	-	-	14,782,462.28	137,603,294.13
40 Percentage Schedule (ORS 311.390)					0.142912437240

Table 4a - Detail of Taxing District Levies
Tax Year 2015-16

NOTE: Where urban renewal increment value impacts the district, report any reduced rate levies on a separate table 4a.

County: Washington

- 1 Taxing District Code
- 2 Taxing District Name (Co. No.)
- 3 Counties in which District lies

340416000
Beaverton School District - After (106)
Multnomah

- 4 Levy Approved Before or After 10/6/01

Permanent	Local Option	"Gap" Bonds or		TOTAL
		UR Special Levy	Bonds	
	AFTER		AFTER	
Inside M5 Limit	Inside M5 Limit	Inside M5 Limit	Outside M5 Limit	

Ad Valorem Tax Levies

- 5 Permanent Levy (if dollar amount)
- 6 Local Option Levy (if dollar amount)
- 7 "GAP" Bond Levy
- 8 Urban Renewal Special Levy
- 9 Bond Levy
- 10 **TOTAL DOLLAR LEVY** (add lines 5 thru 9)

-				-
	-			-
		-		-
		-		-
			38,272,952.00	38,272,952.00
-	-	-	38,272,952.00	38,272,952.00

Adjustments

- 11 Amount Raised in Other Counties
- 12 **NET DOLLAR LEVY FOR TAX RATE** (line 10 minus line 11)

-	-	-	135,985.98	135,985.98
-	-	-	38,136,966.02	38,136,966.02

Taxable Property Value (if an urban renewal plan is involved, report reduced rate levies separately)

- 13 Total Assessed Value
- 14 Add: Non-Profit Housing Value
- 15 Add: Fish and Wildlife Value
- 16 Subtract: Urban Renewal Increment (amt. used only)
- 17 **VALUE TO COMPUTE THE TAX RATE**

	26,301,658,216
	-
	-
	-
	26,301,658,216

Tax Computations

- 18 Tax Rate (for dollar levies, line 12 divided by line 17)
- 19 Amount Tax Rate Will Raise (line 17 times line 18)
- 20 Truncation Loss (for dollar levies only) (line 19 minus line 12)
- 21 Total Timber Offset Amount (county district only)
- 22 Timber Tax Rate (line 21 divided by line 17)
- 23 Billing Rate (line 18 minus line 22)
- 24 Calculated Tax for Extension for District (line 23 times line 17)
- 24a Gain from UR Division of Tax Rate Truncation
- 24b Gain or Loss from UR Division of Tax Across Counties
- 24c Net Tax for Extension (19 + 24a + 24b)
- 25 Actual Tax Extended for District
- 26 District's Gain or Loss from Individual Extension (25 - 24c)
- 27 District's Compression Loss (enter as a negative number)
- 28 **DISTRICT TAXES IMPOSED** (line 24c+line 26+line 27)

-	1.2500	-	1.4499	2.6999
-	32,877,072.77	-	38,134,774.25	71,011,847.02
-	-	-	2,191.77	2,191.77
-	-	-	-	-
-	-	-	-	-
-	32,877,072.77	-	38,134,774.25	71,011,847.02
-	32,877,176.51	-	38,134,780.62	71,011,957.13
-	103.74	-	6.37	110.11
-	(5,856,915.56)	-		(5,856,915.56)
-	27,020,260.95	-	38,134,780.62	65,155,041.57

Additional Taxes/Penalties

- 29 Farmland (ORS 308A.703)
- 30 Forestland (ORS 308A.703)
- 31 Small Tract Forestland (STF) (ORS 308A.703)
- 32 Open Space (ORS 308.770)
- 33
- 34 Historic Property (ORS 358.525)
- 35 Other _____
- 36 Late Filing Fee County Only (ORS 308.302)
- 37 Roll Corrections (ORS 311.206), including omitted property/other roll corrections, but excluding roll corrections under ORS 311.208.
- 38 **TOTAL ADDITIONAL TAXES/PENALTIES** (lines 29 thru 37)
- 39 **TOTAL TO BE RECEIVED** (line 28 plus line 38)
- 40 Percentage Schedule (ORS 311.390)

	13,732.53
	1,195.14
	-
	-
	-
	-
	-
	-
	39,855.10
	-
	54,782.77
-	27,020,260.95
-	38,134,780.62
	65,209,824.34
	0.067725812724

**Table 4a - Detail of Taxing District Levies
Tax Year 2015-16**

NOTE: Where urban renewal increment value impacts the district, report any reduced rate levies on a separate table 4a.

County: Washington

- 1 Taxing District Code
- 2 Taxing District Name (Co. No.)
- 3 Counties in which District lies

340412000
Forest Grove School District (14)

4 Levy Approved <u>Before</u> or <u>After</u> 10/6/01	Permanent	Local Option	"Gap" Bonds or UR Special Levy	Bonds	TOTAL
	Inside M5 Limit	Inside M5 Limit	Inside M5 Limit	Outside M5 Limit	
Ad Valorem Tax Levies					
5 Permanent Levy (if dollar amount)	-				-
6 Local Option Levy (if dollar amount)		-			-
7 "GAP" Bond Levy			-		-
8 Urban Renewal Special Levy			-		-
9 Bond Levy				3,525,051.00	3,525,051.00
10 TOTAL DOLLAR LEVY (add lines 5 thru 9)	-	-	-	3,525,051.00	3,525,051.00

Adjustments					
11 Amount Raised in Other Counties	-	-	-	-	-
12 NET DOLLAR LEVY FOR TAX RATE (line 10 minus line 11)	-	-	-	3,525,051.00	3,525,051.00

Taxable Property Value (if an urban renewal plan is involved, report reduced rate levies separately)		
13 Total Assessed Value		2,317,193,944
14 Add: Non-Profit Housing Value		-
15 Add: Fish and Wildlife Value		-
16 Subtract: Urban Renewal Increment (amt. used only)		2,087,388
17 VALUE TO COMPUTE THE TAX RATE		2,315,106,556

Tax Computations					
18 Tax Rate (for dollar levies, line 12 divided by line 17)	4.9142	-	-	1.5226	6.4368
19 Amount Tax Rate Will Raise (line 17 times line 18)	11,376,896.64	-	-	3,524,981.24	14,901,877.88
20 Truncation Loss (for dollar levies only) (line 19 minus line 12)	-	-	-	69.76	69.76
21 Total Timber Offset Amount (county district only)					
22 Timber Tax Rate (line 21 divided by line 17)					
23 Billing Rate (line 18 minus line 22)					
24 Calculated Tax for Extension for District (line 23 times line 17)					
24a Gain from UR Division of Tax Rate Truncation	40.83	-	-	12.42	53.25
24b Gain or Loss from UR Division of Tax Across Counties	-	-	-	-	-
24c Net Tax for Extension (19 + 24a + 24b)	11,376,937.47	-	-	3,524,993.66	14,901,931.13
25 Actual Tax Extended for District	11,376,937.55	-	-	3,524,994.98	14,901,932.53
26 District's Gain or Loss from Individual Extension (25 - 24c)	0.08	-	-	1.32	1.40
27 District's Compression Loss (enter as a negative number)	(96,365.88)	-	-	-	(96,365.88)
28 DISTRICT TAXES IMPOSED (line 24c+line 26+line 27)	11,280,571.67	-	-	3,524,994.98	14,805,566.65

Additional Taxes/Penalties					
29 Farmland (ORS 308A.703)					4,095.49
30 Forestland (ORS 308A.703)					6,975.19
31 Small Tract Forestland (STF) (ORS 308A.703)					-
32 Open Space (ORS 308.770)					-
33					
34 Historic Property (ORS 358.525)					-
35 Other _____					-
36 Late Filing Fee County Only (ORS 308.302)					-
37 Roll Corrections (ORS 311.206), including omitted property/other roll corrections, but excluding roll corrections under ORS 311.208.					5,704.00
38 TOTAL ADDITIONAL TAXES/PENALTIES (lines 29 thru 37)					16,774.68
39 TOTAL TO BE RECEIVED (line 28 plus line 38)	11,280,571.67	-	-	3,524,994.98	14,822,341.33
40 Percentage Schedule (ORS 311.390)					0.015394231210

Table 4a - Detail of Taxing District Levies
Tax Year 2015-16

NOTE: Where urban renewal increment value impacts the district, report any reduced rate levies on a separate table 4a.

County: Washington

- 1 Taxing District Code
- 2 Taxing District Name (Co. No.)
- 3 Counties in which District lies

340412000
Forest Grove School District - After (143)

4 Levy Approved <u>Before</u> or <u>After</u> 10/6/01	Permanent	Local Option	"Gap" Bonds or UR Special Levy	Bonds	TOTAL
	Inside M5 Limit	Inside M5 Limit	Inside M5 Limit	AFTER Outside M5 Limit	
Ad Valorem Tax Levies					
5 Permanent Levy (if dollar amount)	-				-
6 Local Option Levy (if dollar amount)		-			-
7 "GAP" Bond Levy			-		-
8 Urban Renewal Special Levy			-		-
9 Bond Levy				2,658,717.00	2,658,717.00
10 TOTAL DOLLAR LEVY (add lines 5 thru 9)	-	-	-	2,658,717.00	2,658,717.00

Adjustments					
11 Amount Raised in Other Counties	-	-	-	-	-
12 NET DOLLAR LEVY FOR TAX RATE (line 10 minus line 11)	-	-	-	2,658,717.00	2,658,717.00

Taxable Property Value (if an urban renewal plan is involved, report reduced rate levies separately)	
13 Total Assessed Value	2,317,193,944
14 Add: Non-Profit Housing Value	-
15 Add: Fish and Wildlife Value	-
16 Subtract: Urban Renewal Increment (amt. used only)	-
17 VALUE TO COMPUTE THE TAX RATE	2,317,193,944

Tax Computations					
18 Tax Rate (for dollar levies, line 12 divided by line 17)	-	-	-	1.1473	1.1473
19 Amount Tax Rate Will Raise (line 17 times line 18)	-	-	-	2,658,516.61	2,658,516.61
20 Truncation Loss (for dollar levies only) (line 19 minus line 12)	-	-	-	200.39	200.39
21 Total Timber Offset Amount (county district only)					
22 Timber Tax Rate (line 21 divided by line 17)					
23 Billing Rate (line 18 minus line 22)					
24 Calculated Tax for Extension for District (line 23 times line 17)					
24a Gain from UR Division of Tax Rate Truncation	-	-	-	-	-
24b Gain or Loss from UR Division of Tax Across Counties	-	-	-	-	-
24c Net Tax for Extension (19 + 24a + 24b)	-	-	-	2,658,516.61	2,658,516.61
25 Actual Tax Extended for District	-	-	-	2,658,517.23	2,658,517.23
26 District's Gain or Loss from Individual Extension (25 - 24c)	-	-	-	0.62	0.62
27 District's Compression Loss (enter as a negative number)	-	-	-		-
28 DISTRICT TAXES IMPOSED (line 24c+line 26+line 27)	-	-	-	2,658,517.23	2,658,517.23

Additional Taxes/Penalties	
29 Farmland (ORS 308A.703)	730.46
30 Forestland (ORS 308A.703)	1,243.26
31 Small Tract Forestland (STF) (ORS 308A.703)	-
32 Open Space (ORS 308.770)	-
33	
34 Historic Property (ORS 358.525)	-
35 Other _____	-
36 Late Filing Fee County Only (ORS 308.302)	-
37 Roll Corrections (ORS 311.206), including omitted property/other roll corrections, but excluding roll corrections under ORS 311.208.	1,017.03
38 TOTAL ADDITIONAL TAXES/PENALTIES (lines 29 thru 37)	2,990.75
39 TOTAL TO BE RECEIVED (line 28 plus line 38)	2,661,507.98

40 Percentage Schedule (ORS 311.390)	0.002764196850
--------------------------------------	----------------

Table 4a - Detail of Taxing District Levies
Tax Year 2015-16

NOTE: Where urban renewal increment value impacts the district, report any reduced rate levies on a separate table 4a.

County: Washington

1 Taxing District Code	340420000				
2 Taxing District Name (Co. No.)	Gaston School District (27)				
3 Counties in which District lies	Yamhill				

4 Levy Approved <u>Before</u> or <u>After</u> 10/6/01	Permanent	Local Option	"Gap" Bonds or UR Special Levy	Bonds	TOTAL
	Inside M5 Limit	Inside M5 Limit	Inside M5 Limit	Outside M5 Limit	

Ad Valorem Tax Levies

5 Permanent Levy (if dollar amount)	-				-
6 Local Option Levy (if dollar amount)		-			-
7 "GAP" Bond Levy			-		-
8 Urban Renewal Special Levy			-		-
9 Bond Levy				-	-
10 TOTAL DOLLAR LEVY (add lines 5 thru 9)	-	-	-	-	-

Adjustments

11 Amount Raised in Other Counties	-	-	-	-	-
12 NET DOLLAR LEVY FOR TAX RATE (line 10 minus line 11)	-	-	-	-	-

Taxable Property Value (if an urban renewal plan is involved, report reduced rate levies separately)

13 Total Assessed Value					185,469,485
14 Add: Non-Profit Housing Value					-
15 Add: Fish and Wildlife Value					-
16 Subtract: Urban Renewal Increment (amt. used only)					-
17 VALUE TO COMPUTE THE TAX RATE					185,469,485

Tax Computations

18 Tax Rate (for dollar levies, line 12 divided by line 17)	5.0494	-	-	-	5.0494
19 Amount Tax Rate Will Raise (line 17 times line 18)	936,509.62	-	-	-	936,509.62
20 Truncation Loss (for dollar levies only) (line 19 minus line 12)	-	-	-	-	-
21 Total Timber Offset Amount (county district only)					
22 Timber Tax Rate (line 21 divided by line 17)					
23 Billing Rate (line 18 minus line 22)					
24 Calculated Tax for Extension for District (line 23 times line 17)					
24a Gain from UR Division of Tax Rate Truncation	-	-	-	-	-
24b Gain or Loss from UR Division of Tax Across Counties	-	-	-	-	-
24c Net Tax for Extension (19 + 24a + 24b)	936,509.62	-	-	-	936,509.62
25 Actual Tax Extended for District	936,509.92	-	-	-	936,509.92
26 District's Gain or Loss from Individual Extension (25 - 24c)	0.30	-	-	-	0.30
27 District's Compression Loss (enter as a negative number)	(6,509.24)	-	-	-	(6,509.24)
28 DISTRICT TAXES IMPOSED (line 24c+line 26+line 27)	930,000.68	-	-	-	930,000.68

Additional Taxes/Penalties

29 Farmland (ORS 308A.703)					6,452.79
30 Forestland (ORS 308A.703)					-
31 Small Tract Forestland (STF) (ORS 308A.703)					-
32 Open Space (ORS 308.770)					-
33					
34 Historic Property (ORS 358.525)					-
35 Other _____					-
36 Late Filing Fee County Only (ORS 308.302)					-
37 Roll Corrections (ORS 311.206), including omitted property/other roll corrections, but excluding roll corrections under ORS 311.208.					-
38 TOTAL ADDITIONAL TAXES/PENALTIES (lines 29 thru 37)					6,452.79
39 TOTAL TO BE RECEIVED (line 28 plus line 38)	930,000.68	-	-	-	936,453.47
40 Percentage Schedule (ORS 311.390)					0.000972584622

Table 4a - Detail of Taxing District Levies
Tax Year 2015-16

NOTE: Where urban renewal increment value impacts the district, report any reduced rate levies on a separate table 4a.

County: Washington

1 Taxing District Code	340421000				
2 Taxing District Name (Co. No.)	Hillsboro School District (28)				
3 Counties in which District lies	Multnomah-Yamhill				

4 Levy Approved <u>Before</u> or <u>After</u> 10/6/01	Permanent	Local Option	"Gap" Bonds or UR Special Levy	Bonds	
	Inside M5 Limit	Inside M5 Limit	Inside M5 Limit	Outside M5 Limit	TOTAL

Ad Valorem Tax Levies

5 Permanent Levy (if dollar amount)	-				-
6 Local Option Levy (if dollar amount)		-			-
7 "GAP" Bond Levy			-		-
8 Urban Renewal Special Levy			-		-
9 Bond Levy				-	-
10 TOTAL DOLLAR LEVY (add lines 5 thru 9)	-	-	-	-	-

Adjustments

11 Amount Raised in Other Counties	-	-	-	-	-
12 NET DOLLAR LEVY FOR TAX RATE (line 10 minus line 11)	-	-	-	-	-

Taxable Property Value (if an urban renewal plan is involved, report reduced rate levies separately)

13 Total Assessed Value		14,101,812,370
14 Add: Non-Profit Housing Value		2,635,190
15 Add: Fish and Wildlife Value		-
16 Subtract: Urban Renewal Increment (amt. used only)		90,358,842
17 VALUE TO COMPUTE THE TAX RATE		14,014,088,718

Tax Computations

18 Tax Rate (for dollar levies, line 12 divided by line 17)	4.9749	-	-	-	4.9749
19 Amount Tax Rate Will Raise (line 17 times line 18)	69,718,689.96	-	-	-	69,718,689.96
20 Truncation Loss (for dollar levies only) (line 19 minus line 12)	-	-	-	-	-
21 Total Timber Offset Amount (county district only)					
22 Timber Tax Rate (line 21 divided by line 17)					
23 Billing Rate (line 18 minus line 22)					
24 Calculated Tax for Extension for District (line 23 times line 17)					
24a Gain from UR Division of Tax Rate Truncation	409.37	-	-	-	409.37
24b Gain or Loss from UR Division of Tax Across Counties	-	-	-	-	-
24c Net Tax for Extension (19 + 24a + 24b)	69,719,099.33	-	-	-	69,719,099.33
25 Actual Tax Extended for District	69,719,099.07	-	-	-	69,719,099.07
26 District's Gain or Loss from Individual Extension (25 - 24c)	(0.26)	-	-	-	(0.26)
27 District's Compression Loss (enter as a negative number)	(1,557,152.85)	-	-	-	(1,557,152.85)
28 DISTRICT TAXES IMPOSED (line 24c+line 26+line 27)	68,161,946.22	-	-	-	68,161,946.22

Additional Taxes/Penalties

29 Farmland (ORS 308A.703)		68,947.39			
30 Forestland (ORS 308A.703)		20,739.89			
31 Small Tract Forestland (STF) (ORS 308A.703)		-			
32 Open Space (ORS 308.770)		-			
33					
34 Historic Property (ORS 358.525)		-			
35 Other _____		-			
36 Late Filing Fee County Only (ORS 308.302)		-			
37 Roll Corrections (ORS 311.206), including omitted property/other roll corrections, but excluding roll corrections under ORS 311.208.		66,941.40			
38 TOTAL ADDITIONAL TAXES/PENALTIES (lines 29 thru 37)		156,628.68			
39 TOTAL TO BE RECEIVED (line 28 plus line 38)	68,161,946.22	-	-	-	68,318,574.90
40 Percentage Schedule (ORS 311.390)					0.070954508098

Table 4a - Detail of Taxing District Levies
Tax Year 2015-16

NOTE: Where urban renewal increment value impacts the district, report any reduced rate levies on a separate table 4a.

County: Washington

- 1 Taxing District Code
- 2 Taxing District Name (Co. No.)
- 3 Counties in which District lies

340421100 Hillsboro School District - Bond (137) Multnomah-Yamhill

4 Levy Approved <u>Before</u> or <u>After</u> 10/6/01	Permanent	Local Option	"Gap" Bonds or UR Special Levy	Bonds	TOTAL
	Inside M5 Limit	Inside M5 Limit	Inside M5 Limit	Outside M5 Limit	
Ad Valorem Tax Levies					
5 Permanent Levy (if dollar amount)	-				-
6 Local Option Levy (if dollar amount)		-			-
7 "GAP" Bond Levy			-		-
8 Urban Renewal Special Levy			-		-
9 Bond Levy				12,601,949.00	12,601,949.00
10 TOTAL DOLLAR LEVY (add lines 5 thru 9)	-	-	-	12,601,949.00	12,601,949.00

Adjustments					
11 Amount Raised in Other Counties	-	-	-	2,281.69	2,281.69
12 NET DOLLAR LEVY FOR TAX RATE (line 10 minus line 11)	-	-	-	12,599,667.31	12,599,667.31

Taxable Property Value (if an urban renewal plan is involved, report reduced rate levies separately)		
13 Total Assessed Value		14,104,193,820
14 Add: Non-Profit Housing Value		2,635,190
15 Add: Fish and Wildlife Value		-
16 Subtract: Urban Renewal Increment (amt. used only)		90,358,842
17 VALUE TO COMPUTE THE TAX RATE		14,016,470,168

Tax Computations					
18 Tax Rate (for dollar levies, line 12 divided by line 17)	-	-	-	0.8989	0.8989
19 Amount Tax Rate Will Raise (line 17 times line 18)	-	-	-	12,599,405.03	12,599,405.03
20 Truncation Loss (for dollar levies only) (line 19 minus line 12)	-	-	-	262.28	262.28
21 Total Timber Offset Amount (county district only)					
22 Timber Tax Rate (line 21 divided by line 17)					
23 Billing Rate (line 18 minus line 22)					
24 Calculated Tax for Extension for District (line 23 times line 17)					
24a Gain from UR Division of Tax Rate Truncation	-	-	-	782.58	782.58
24b Gain or Loss from UR Division of Tax Across Counties	-	-	-	-	-
24c Net Tax for Extension (19 + 24a + 24b)	-	-	-	12,600,187.61	12,600,187.61
25 Actual Tax Extended for District	-	-	-	12,600,190.17	12,600,190.17
26 District's Gain or Loss from Individual Extension (25 - 24c)	-	-	-	2.56	2.56
27 District's Compression Loss (enter as a negative number)	-	-	-	-	-
28 DISTRICT TAXES IMPOSED (line 24c+line 26+line 27)	-	-	-	12,600,190.17	12,600,190.17

Additional Taxes/Penalties				
29 Farmland (ORS 308A.703)		12,458.42		
30 Forestland (ORS 308A.703)		3,747.43		
31 Small Tract Forestland (STF) (ORS 308A.703)		-		
32 Open Space (ORS 308.770)		-		
33				
34 Historic Property (ORS 358.525)		-		
35 Other _____		-		
36 Late Filing Fee County Only (ORS 308.302)		-		
37 Roll Corrections (ORS 311.206), including omitted property/other roll corrections, but excluding roll corrections under ORS 311.208.		12,096.26		
38 TOTAL ADDITIONAL TAXES/PENALTIES (lines 29 thru 37)		28,302.11		
39 TOTAL TO BE RECEIVED (line 28 plus line 38)	-	-	12,600,190.17	12,628,492.28
40 Percentage Schedule (ORS 311.390)				0.013115736958

Table 4a - Detail of Taxing District Levies
Tax Year 2015-16

NOTE: Where urban renewal increment value impacts the district, report any reduced rate levies on a separate table 4a.

County: Washington

- 1 Taxing District Code
- 2 Taxing District Name (Co. No.)
- 3 Counties in which District lies

340421100				
Hillsboro School District - Bond - After (138)				
Multnomah-Yamhill				

4 Levy Approved <u>Before</u> or <u>After</u> 10/6/01	Permanent	Local Option	"Gap" Bonds or UR Special Levy	Bonds AFTER	TOTAL
	Inside M5 Limit	Inside M5 Limit	Inside M5 Limit	Outside M5 Limit	
Ad Valorem Tax Levies					
5 Permanent Levy (if dollar amount)	-				-
6 Local Option Levy (if dollar amount)		-			-
7 "GAP" Bond Levy			-		-
8 Urban Renewal Special Levy			-		-
9 Bond Levy				19,060,368.00	19,060,368.00
10 TOTAL DOLLAR LEVY (add lines 5 thru 9)	-	-	-	19,060,368.00	19,060,368.00

Adjustments					
11 Amount Raised in Other Counties	-	-	-	3,428.94	3,428.94
12 NET DOLLAR LEVY FOR TAX RATE (line 10 minus line 11)	-	-	-	19,056,939.06	19,056,939.06

Taxable Property Value (if an urban renewal plan is involved, report reduced rate levies separately)		
13 Total Assessed Value		14,104,193,820
14 Add: Non-Profit Housing Value		2,635,190
15 Add: Fish and Wildlife Value		-
16 Subtract: Urban Renewal Increment (amt. used only)		-
17 VALUE TO COMPUTE THE TAX RATE		14,106,829,010

Tax Computations					
18 Tax Rate (for dollar levies, line 12 divided by line 17)	-	-	-	1.3509	1.3509
19 Amount Tax Rate Will Raise (line 17 times line 18)	-	-	-	19,056,915.31	19,056,915.31
20 Truncation Loss (for dollar levies only) (line 19 minus line 12)	-	-	-	23.75	23.75
21 Total Timber Offset Amount (county district only)					
22 Timber Tax Rate (line 21 divided by line 17)					
23 Billing Rate (line 18 minus line 22)					
24 Calculated Tax for Extension for District (line 23 times line 17)					
24a Gain from UR Division of Tax Rate Truncation	-	-	-	-	-
24b Gain or Loss from UR Division of Tax Across Counties	-	-	-	-	-
24c Net Tax for Extension (19 + 24a + 24b)	-	-	-	19,056,915.31	19,056,915.31
25 Actual Tax Extended for District	-	-	-	19,056,920.33	19,056,920.33
26 District's Gain or Loss from Individual Extension (25 - 24c)	-	-	-	5.02	5.02
27 District's Compression Loss (enter as a negative number)	-	-	-	-	-
28 DISTRICT TAXES IMPOSED (line 24c+line 26+line 27)	-	-	-	19,056,920.33	19,056,920.33

Additional Taxes/Penalties					
29 Farmland (ORS 308A.703)					18,799.86
30 Forestland (ORS 308A.703)					5,631.77
31 Small Tract Forestland (STF) (ORS 308A.703)					-
32 Open Space (ORS 308.770)					-
33					
34 Historic Property (ORS 358.525)					-
35 Other _____					-
36 Late Filing Fee County Only (ORS 308.302)					-
37 Roll Corrections (ORS 311.206), including omitted property/other roll corrections, but excluding roll corrections under ORS 311.208.					18,306.85
38 TOTAL ADDITIONAL TAXES/PENALTIES (lines 29 thru 37)					42,738.48
39 TOTAL TO BE RECEIVED (line 28 plus line 38)	-	-	-	19,056,920.33	19,099,658.81
40 Percentage Schedule (ORS 311.390)					0.019836580281

Table 4a - Detail of Taxing District Levies
Tax Year 2015-16

NOTE: Where urban renewal increment value impacts the district, report any reduced rate levies on a separate table 4a.

County: Washington

1 Taxing District Code	340118000				
2 Taxing District Name (Co. No.)	Lake Oswego School District (66)				
3 Counties in which District lies	Multnomah-Clackamas				
	Permanent	Local Option	"Gap" Bonds or UR Special Levy	Bonds	
4 Levy Approved <u>Before</u> or <u>After</u> 10/6/01	Inside M5 Limit	Inside M5 Limit	Inside M5 Limit	Outside M5 Limit	TOTAL
Ad Valorem Tax Levies					
5 Permanent Levy (if dollar amount)	-				-
6 Local Option Levy (if dollar amount)		-			-
7 "GAP" Bond Levy			-		-
8 Urban Renewal Special Levy			-		-
9 Bond Levy				6,600,000.00	6,600,000.00
10 TOTAL DOLLAR LEVY (add lines 5 thru 9)	-	-	-	6,600,000.00	6,600,000.00
Adjustments					
11 Amount Raised in Other Counties	-	-	-	6,540,340.11	6,540,340.11
12 NET DOLLAR LEVY FOR TAX RATE (line 10 minus line 11)	-	-	-	59,659.89	59,659.89
Taxable Property Value (if an urban renewal plan is involved, report reduced rate levies separately)					
13 Total Assessed Value					64,423,540
14 Add: Non-Profit Housing Value					-
15 Add: Fish and Wildlife Value					-
16 Subtract: Urban Renewal Increment (amt. used only)					-
17 VALUE TO COMPUTE THE TAX RATE					64,423,540
Tax Computations					
18 Tax Rate (for dollar levies, line 12 divided by line 17)	4.4707	-	-	0.9260	5.3967
19 Amount Tax Rate Will Raise (line 17 times line 18)	288,018.32	-	-	59,656.20	347,674.52
20 Truncation Loss (for dollar levies only) (line 19 minus line 12)	-	-	-	3.69	3.69
21 Total Timber Offset Amount (county district only)					
22 Timber Tax Rate (line 21 divided by line 17)					
23 Billing Rate (line 18 minus line 22)					
24 Calculated Tax for Extension for District (line 23 times line 17)					
24a Gain from UR Division of Tax Rate Truncation	-	-	-	-	-
24b Gain or Loss from UR Division of Tax Across Counties	(1,897.45)	-	-	(392.61)	(2,290.06)
24c Net Tax for Extension (19 + 24a + 24b)	286,120.87	-	-	59,263.59	345,384.46
25 Actual Tax Extended for District	286,120.86	-	-	59,263.70	345,384.56
26 District's Gain or Loss from Individual Extension (25 - 24c)	(0.01)	-	-	0.11	0.10
27 District's Compression Loss (enter as a negative number)	(1,472.11)	-	-		(1,472.11)
28 DISTRICT TAXES IMPOSED (line 24c+line 26+line 27)	284,648.75	-	-	59,263.70	343,912.45
Additional Taxes/Penalties					
29 Farmland (ORS 308A.703)					-
30 Forestland (ORS 308A.703)					-
31 Small Tract Forestland (STF) (ORS 308A.703)					-
32 Open Space (ORS 308.770)					-
33					
34 Historic Property (ORS 358.525)					-
35 Other _____					-
36 Late Filing Fee County Only (ORS 308.302)					-
37 Roll Corrections (ORS 311.206), including omitted property/other roll corrections, but excluding roll corrections under ORS 311.208.					1,843.79
38 TOTAL ADDITIONAL TAXES/PENALTIES (lines 29 thru 37)					1,843.79
39 TOTAL TO BE RECEIVED (line 28 plus line 38)	284,648.75	-	-	59,263.70	345,756.24
40 Percentage Schedule (ORS 311.390)					0.000359096541

Table 4a - Detail of Taxing District Levies
Tax Year 2015-16

NOTE: Where urban renewal increment value impacts the district, report any reduced rate levies on a separate table 4a.

County: Washington

- 1 Taxing District Code
- 2 Taxing District Name (Co. No.)
- 3 Counties in which District lies

342161000 Lake Oswego School District - After 1/1/2013 (148) Multnomah-Clackamas

- 4 Levy Approved Before or After 10/6/01

Permanent	Local Option	"Gap" Bonds or		TOTAL
		UR Special Levy	Bonds	
Inside M5 Limit	Inside M5 Limit	Inside M5 Limit	Outside M5 Limit	

Ad Valorem Tax Levies

- 5 Permanent Levy (if dollar amount)
- 6 Local Option Levy (if dollar amount)
- 7 "GAP" Bond Levy
- 8 Urban Renewal Special Levy
- 9 Bond Levy
- 10 **TOTAL DOLLAR LEVY** (add lines 5 thru 9)

-					
	-				-
		-			-
		-			-
			-		-
-	-	-	-	-	-

Adjustments

- 11 Amount Raised in Other Counties
- 12 **NET DOLLAR LEVY FOR TAX RATE** (line 10 minus line 11)

-	-	-	-	-	-
-	-	-	-	-	-

Taxable Property Value (if an urban renewal plan is involved, report reduced rate levies separately)

- 13 Total Assessed Value
- 14 Add: Non-Profit Housing Value
- 15 Add: Fish and Wildlife Value
- 16 Subtract: Urban Renewal Increment (amt. used only)
- 17 **VALUE TO COMPUTE THE TAX RATE**

	64,423,540
	-
	-
	-
	64,423,540

Tax Computations

- 18 Tax Rate (for dollar levies, line 12 divided by line 17)
- 19 Amount Tax Rate Will Raise (line 17 times line 18)
- 20 Truncation Loss (for dollar levies only) (line 19 minus line 12)
- 21 Total Timber Offset Amount (county district only)
- 22 Timber Tax Rate (line 21 divided by line 17)
- 23 Billing Rate (line 18 minus line 22)
- 24 Calculated Tax for Extension for District (line 23 times line 17)
- 24a Gain from UR Division of Tax Rate Truncation
- 24b Gain or Loss from UR Division of Tax Across Counties
- 24c Net Tax for Extension (19 + 24a + 24b)
- 25 Actual Tax Extended for District
- 26 District's Gain or Loss from Individual Extension (25 - 24c)
- 27 District's Compression Loss (enter as a negative number)
- 28 **DISTRICT TAXES IMPOSED** (line 24c+line 26+line 27)

-	1.3900	-	-	-	1.3900
-	89,548.72	-	-	-	89,548.72
-	-	-	-	-	-
-	-	-	-	-	-
-	89,548.72	-	-	-	89,548.72
-	89,548.64	-	-	-	89,548.64
-	(0.08)	-	-	-	(0.08)
-	(30,364.83)	-	-	-	(30,364.83)
-	59,183.81	-	-	-	59,183.81

Additional Taxes/Penalties

- 29 Farmland (ORS 308A.703)
- 30 Forestland (ORS 308A.703)
- 31 Small Tract Forestland (STF) (ORS 308A.703)
- 32 Open Space (ORS 308.770)
- 33
- 34 Historic Property (ORS 358.525)
- 35 Other _____
- 36 Late Filing Fee County Only (ORS 308.302)
- 37 Roll Corrections (ORS 311.206), including omitted property/other roll corrections, but excluding roll corrections under ORS 311.208.
- 38 **TOTAL ADDITIONAL TAXES/PENALTIES** (lines 29 thru 37)
- 39 **TOTAL TO BE RECEIVED** (line 28 plus line 38)

	-
	-
	-
	-
	-
	-
	-
	-
	474.89
	-
	474.89
-	59,183.81
-	59,658.70

- 40 Percentage Schedule (ORS 311.390)

	0.000061960510
--	----------------

Table 4a - Detail of Taxing District Levies
Tax Year 2015-16

NOTE: Where urban renewal increment value impacts the district, report any reduced rate levies on a separate table 4a.

County: **Washington**

1 Taxing District Code	340429000				
2 Taxing District Name (Co. No.)	Newberg School District (18)				
3 Counties in which District lies	Clackamas-Yamhill				
4 Levy Approved <u>Before</u> or <u>After</u> 10/6/01	Permanent	Local Option	"Gap" Bonds or UR Special Levy	Bonds AFTER	
	Inside M5 Limit	Inside M5 Limit	Inside M5 Limit	Outside M5 Limit	TOTAL
Ad Valorem Tax Levies					
5 Permanent Levy (if dollar amount)	-				-
6 Local Option Levy (if dollar amount)		-			-
7 "GAP" Bond Levy			-		-
8 Urban Renewal Special Levy			-		-
9 Bond Levy				10,421,550.00	10,421,550.00
10 TOTAL DOLLAR LEVY (add lines 5 thru 9)	-	-	-	10,421,550.00	10,421,550.00
Adjustments					
11 Amount Raised in Other Counties	-	-	-	10,005,782.79	10,005,782.79
12 NET DOLLAR LEVY FOR TAX RATE (line 10 minus line 11)	-	-	-	415,767.21	415,767.21
Taxable Property Value (if an urban renewal plan is involved, report reduced rate levies separately)					
13 Total Assessed Value					127,660,179
14 Add: Non-Profit Housing Value					-
15 Add: Fish and Wildlife Value					-
16 Subtract: Urban Renewal Increment (amt. used only)					-
17 VALUE TO COMPUTE THE TAX RATE					127,660,179
Tax Computations					
18 Tax Rate (for dollar levies, line 12 divided by line 17)	4.6616	-	-	3.2568	7.9184
19 Amount Tax Rate Will Raise (line 17 times line 18)	595,100.69	-	-	415,763.67	1,010,864.36
20 Truncation Loss (for dollar levies only) (line 19 minus line 12)	-	-	-	3.54	3.54
21 Total Timber Offset Amount (county district only)					
22 Timber Tax Rate (line 21 divided by line 17)					
23 Billing Rate (line 18 minus line 22)					
24 Calculated Tax for Extension for District (line 23 times line 17)					
24a Gain from UR Division of Tax Rate Truncation	-	-	-	-	-
24b Gain or Loss from UR Division of Tax Across Counties	-	-	-	-	-
24c Net Tax for Extension (19 + 24a + 24b)	595,100.69	-	-	415,763.67	1,010,864.36
25 Actual Tax Extended for District	595,100.69	-	-	415,763.64	1,010,864.33
26 District's Gain or Loss from Individual Extension (25 - 24c)	-	-	-	(0.03)	(0.03)
27 District's Compression Loss (enter as a negative number)	(3,650.63)	-	-		(3,650.63)
28 DISTRICT TAXES IMPOSED (line 24c+line 26+line 27)	591,450.06	-	-	415,763.64	1,007,213.70
Additional Taxes/Penalties					
29 Farmland (ORS 308A.703)					-
30 Forestland (ORS 308A.703)					417.81
31 Small Tract Forestland (STF) (ORS 308A.703)					-
32 Open Space (ORS 308.770)					-
33					
34 Historic Property (ORS 358.525)					-
35 Other _____					-
36 Late Filing Fee County Only (ORS 308.302)					-
37 Roll Corrections (ORS 311.206), including omitted property/other roll corrections, but excluding roll corrections under ORS 311.208.					-
38 TOTAL ADDITIONAL TAXES/PENALTIES (lines 29 thru 37)					417.81
39 TOTAL TO BE RECEIVED (line 28 plus line 38)	591,450.06	-	-	415,763.64	1,007,631.51
40 Percentage Schedule (ORS 311.390)					0.001046508921

Table 4a - Detail of Taxing District Levies
Tax Year 2015-16

NOTE: Where urban renewal increment value impacts the district, report any reduced rate levies on a separate table 4a.

County: Washington

1 Taxing District Code	340346000				
2 Taxing District Name (Co. No.)	Portland School District (25)				
3 Counties in which District lies	Multnomah-Clackamas				
4 Levy Approved <u>Before</u> or <u>After</u> 10/6/01	Permanent	Local Option	"Gap" Bonds or UR Special Levy	Bonds	
	Inside M5 Limit	Inside M5 Limit	Inside M5 Limit	Outside M5 Limit	TOTAL
Ad Valorem Tax Levies					
5 Permanent Levy (if dollar amount)	-				-
6 Local Option Levy (if dollar amount)		-			-
7 "GAP" Bond Levy			-		-
8 Urban Renewal Special Levy			-		-
9 Bond Levy				-	-
10 TOTAL DOLLAR LEVY (add lines 5 thru 9)	-	-	-	-	-
Adjustments					
11 Amount Raised in Other Counties	-	-	-	-	-
12 NET DOLLAR LEVY FOR TAX RATE (line 10 minus line 11)	-	-	-	-	-
Taxable Property Value (if an urban renewal plan is involved, report reduced rate levies separately)					
13 Total Assessed Value					322,495,093
14 Add: Non-Profit Housing Value					-
15 Add: Fish and Wildlife Value					-
16 Subtract: Urban Renewal Increment (amt. used only)					-
17 VALUE TO COMPUTE THE TAX RATE					322,495,093
Tax Computations					
18 Tax Rate (for dollar levies, line 12 divided by line 17)	4.7743	-	-	-	4.7743
19 Amount Tax Rate Will Raise (line 17 times line 18)	1,539,688.32	-	-	-	1,539,688.32
20 Truncation Loss (for dollar levies only) (line 19 minus line 12)	-	-	-	-	-
21 Total Timber Offset Amount (county district only)					
22 Timber Tax Rate (line 21 divided by line 17)					
23 Billing Rate (line 18 minus line 22)					
24 Calculated Tax for Extension for District (line 23 times line 17)					
24a Gain from UR Division of Tax Rate Truncation	-	-	-	-	-
24b Gain or Loss from UR Division of Tax Across Counties	(33,978.70)	-	-	-	(33,978.70)
24c Net Tax for Extension (19 + 24a + 24b)	1,505,709.62	-	-	-	1,505,709.62
25 Actual Tax Extended for District	1,505,709.67	-	-	-	1,505,709.67
26 District's Gain or Loss from Individual Extension (25 - 24c)	0.05	-	-	-	0.05
27 District's Compression Loss (enter as a negative number)	(6,259.22)	-	-	-	(6,259.22)
28 DISTRICT TAXES IMPOSED (line 24c+line 26+line 27)	1,499,450.45	-	-	-	1,499,450.45
Additional Taxes/Penalties					
29 Farmland (ORS 308A.703)					-
30 Forestland (ORS 308A.703)					-
31 Small Tract Forestland (STF) (ORS 308A.703)					-
32 Open Space (ORS 308.770)					-
33					
34 Historic Property (ORS 358.525)					-
35 Other _____					-
36 Late Filing Fee County Only (ORS 308.302)					-
37 Roll Corrections (ORS 311.206), including omitted property/other roll corrections, but excluding roll corrections under ORS 311.208.					-
38 TOTAL ADDITIONAL TAXES/PENALTIES (lines 29 thru 37)					-
39 TOTAL TO BE RECEIVED (line 28 plus line 38)	1,499,450.45	-	-	-	1,499,450.45
40 Percentage Schedule (ORS 311.390)					0.001557303695

Table 4a - Detail of Taxing District Levies
Tax Year 2015-16

NOTE: Where urban renewal increment value impacts the district, report any reduced rate levies on a separate table 4a.

County: **Washington**

1 Taxing District Code	340346000				
2 Taxing District Name (Co. No.)	Portland School District - After (88)				
3 Counties in which District lies	Multnomah-Clackamas				
4 Levy Approved <u>Before</u> or <u>After</u> 10/6/01	Permanent AFTER	Local Option	"Gap" Bonds or UR Special Levy	Bonds AFTER	
	Inside M5 Limit	Inside M5 Limit	Inside M5 Limit	Outside M5 Limit	TOTAL
Ad Valorem Tax Levies					
5 Permanent Levy (if dollar amount)	-				-
6 Local Option Levy (if dollar amount)		-			-
7 "GAP" Bond Levy			-		-
8 Urban Renewal Special Levy			-		-
9 Bond Levy				50,343,022.00	50,343,022.00
10 TOTAL DOLLAR LEVY (add lines 5 thru 9)	-	-	-	50,343,022.00	50,343,022.00
Adjustments					
11 Amount Raised in Other Counties	-	-	-	49,989,854.20	49,989,854.20
12 NET DOLLAR LEVY FOR TAX RATE (line 10 minus line 11)	-	-	-	353,167.80	353,167.80
Taxable Property Value (if an urban renewal plan is involved, report reduced rate levies separately)					
13 Total Assessed Value					322,495,093
14 Add: Non-Profit Housing Value					-
15 Add: Fish and Wildlife Value					-
16 Subtract: Urban Renewal Increment (amt. used only)					-
17 VALUE TO COMPUTE THE TAX RATE					322,495,093
Tax Computations					
18 Tax Rate (for dollar levies, line 12 divided by line 17)	0.5038	-	-	1.0951	1.5989
19 Amount Tax Rate Will Raise (line 17 times line 18)	162,473.03	-	-	353,164.38	515,637.41
20 Truncation Loss (for dollar levies only) (line 19 minus line 12)	-	-	-	3.42	3.42
21 Total Timber Offset Amount (county district only)					
22 Timber Tax Rate (line 21 divided by line 17)					
23 Billing Rate (line 18 minus line 22)					
24 Calculated Tax for Extension for District (line 23 times line 17)					
24a Gain from UR Division of Tax Rate Truncation	-	-	-	-	-
24b Gain or Loss from UR Division of Tax Across Counties	(3,286.53)	-	-	(7,190.11)	(10,476.64)
24c Net Tax for Extension (19 + 24a + 24b)	159,186.50	-	-	345,974.27	505,160.77
25 Actual Tax Extended for District	159,186.64	-	-	345,974.33	505,160.97
26 District's Gain or Loss from Individual Extension (25 - 24c)	0.14	-	-	0.06	0.20
27 District's Compression Loss (enter as a negative number)	(660.75)	-	-		(660.75)
28 DISTRICT TAXES IMPOSED (line 24c+line 26+line 27)	158,525.89	-	-	345,974.33	504,500.22
Additional Taxes/Penalties					
29 Farmland (ORS 308A.703)					-
30 Forestland (ORS 308A.703)					-
31 Small Tract Forestland (STF) (ORS 308A.703)					-
32 Open Space (ORS 308.770)					-
33					
34 Historic Property (ORS 358.525)					-
35 Other _____					-
36 Late Filing Fee County Only (ORS 308.302)					-
37 Roll Corrections (ORS 311.206), including omitted property/other roll corrections, but excluding roll corrections under ORS 311.208.					-
38 TOTAL ADDITIONAL TAXES/PENALTIES (lines 29 thru 37)					-
39 TOTAL TO BE RECEIVED (line 28 plus line 38)	158,525.89	-	-	345,974.33	504,500.22
40 Percentage Schedule (ORS 311.390)					0.000523965335

**Table 4a - Detail of Taxing District Levies
Tax Year 2015-16**

NOTE: Where urban renewal increment value impacts the district, report any reduced rate levies on a separate table 4a.

County: Washington

- 1 Taxing District Code
- 2 Taxing District Name (Co. No.)
- 3 Counties in which District lies

340346000 Portland School District - After 1/1/2013 (146) Multnomah-Clackamas
--

- 4 Levy Approved Before or After 10/6/01

Permanent	Local Option	"Gap" Bonds or UR Special Levy	Bonds	
	AFTER			
Inside M5 Limit	Inside M5 Limit	Inside M5 Limit	Outside M5 Limit	TOTAL

Ad Valorem Tax Levies

- 5 Permanent Levy (if dollar amount)
- 6 Local Option Levy (if dollar amount)
- 7 "GAP" Bond Levy
- 8 Urban Renewal Special Levy
- 9 Bond Levy
- 10 **TOTAL DOLLAR LEVY** (add lines 5 thru 9)

-	-	-	-	-
	-			-
		-		-
		-		-
-	-	-	-	-

Adjustments

- 11 Amount Raised in Other Counties
- 12 **NET DOLLAR LEVY FOR TAX RATE** (line 10 minus line 11)

-	-	-	-	-
-	-	-	-	-

Taxable Property Value (if an urban renewal plan is involved, report reduced rate levies separately)

- 13 Total Assessed Value
- 14 Add: Non-Profit Housing Value
- 15 Add: Fish and Wildlife Value
- 16 Subtract: Urban Renewal Increment (amt. used only)
- 17 **VALUE TO COMPUTE THE TAX RATE**

	322,495,093
	-
	-
	-
	322,495,093

Tax Computations

- 18 Tax Rate (for dollar levies, line 12 divided by line 17)
- 19 Amount Tax Rate Will Raise (line 17 times line 18)
- 20 Truncation Loss (for dollar levies only) (line 19 minus line 12)
- 21 Total Timber Offset Amount (county district only)
- 22 Timber Tax Rate (line 21 divided by line 17)
- 23 Billing Rate (line 18 minus line 22)
- 24 Calculated Tax for Extension for District (line 23 times line 17)
- 24a Gain from UR Division of Tax Rate Truncation
- 24b Gain or Loss from UR Division of Tax Across Counties
- 24c Net Tax for Extension (19 + 24a + 24b)
- 25 Actual Tax Extended for District
- 26 District's Gain or Loss from Individual Extension (25 - 24c)
- 27 District's Compression Loss (enter as a negative number)
- 28 **DISTRICT TAXES IMPOSED** (line 24c+line 26+line 27)

-	1.9900	-	-	1.9900
-	641,765.24	-	-	641,765.24
-	-	-	-	-
-	-	-	-	-
-	-	-	-	-
-	641,765.24	-	-	641,765.24
-	641,765.21	-	-	641,765.21
-	(0.03)	-	-	(0.03)
-	(174,614.36)	-		(174,614.36)
-	467,150.85	-	-	467,150.85

Additional Taxes/Penalties

- 29 Farmland (ORS 308A.703)
- 30 Forestland (ORS 308A.703)
- 31 Small Tract Forestland (STF) (ORS 308A.703)
- 32 Open Space (ORS 308.770)
- 33 _____
- 34 Historic Property (ORS 358.525)
- 35 Other _____
- 36 Late Filing Fee County Only (ORS 308.302)
- 37 Roll Corrections (ORS 311.206), including omitted property/other roll corrections, but excluding roll corrections under ORS 311.208.
- 38 **TOTAL ADDITIONAL TAXES/PENALTIES** (lines 29 thru 37)
- 39 **TOTAL TO BE RECEIVED** (line 28 plus line 38)

	-
	-
	-
	-
	-
	-
	-
	-
	-
	-
	-
	-
	-
	-
	-
-	467,150.85
-	467,150.85

- 40 Percentage Schedule (ORS 311.390)

	0.000485174915
--	----------------

Table 4a - Detail of Taxing District Levies
Tax Year 2015-16

NOTE: Where urban renewal increment value impacts the district, report any reduced rate levies on a separate table 4a.

County: Washington

1 Taxing District Code	340151000				
2 Taxing District Name (Co. No.)	Scappoose School District (26)				
3 Counties in which District lies	Multnomah-Columbia				

4 Levy Approved <u>Before</u> or <u>After</u> 10/6/01	Permanent	Local Option	"Gap" Bonds or UR Special Levy	Bonds	TOTAL
	Inside M5 Limit	Inside M5 Limit	Inside M5 Limit	AFTER Outside M5 Limit	

Ad Valorem Tax Levies

5 Permanent Levy (if dollar amount)	-				-
6 Local Option Levy (if dollar amount)		-			-
7 "GAP" Bond Levy			-		-
8 Urban Renewal Special Levy			-		-
9 Bond Levy				2,500,856.00	2,500,856.00
10 TOTAL DOLLAR LEVY (add lines 5 thru 9)	-	-	-	2,500,856.00	2,500,856.00

Adjustments

11 Amount Raised in Other Counties	-	-	-	2,490,215.18	2,490,215.18
12 NET DOLLAR LEVY FOR TAX RATE (line 10 minus line 11)	-	-	-	10,640.82	10,640.82

Taxable Property Value (if an urban renewal plan is involved, report reduced rate levies separately)

13 Total Assessed Value					6,534,290
14 Add: Non-Profit Housing Value					-
15 Add: Fish and Wildlife Value					-
16 Subtract: Urban Renewal Increment (amt. used only)					-
17 VALUE TO COMPUTE THE TAX RATE					6,534,290

Tax Computations

18 Tax Rate (for dollar levies, line 12 divided by line 17)	4.9725	-	-	1.6284	6.6009
19 Amount Tax Rate Will Raise (line 17 times line 18)	32,491.76	-	-	10,640.44	43,132.20
20 Truncation Loss (for dollar levies only) (line 19 minus line 12)	-	-	-	-	-
21 Total Timber Offset Amount (county district only)					
22 Timber Tax Rate (line 21 divided by line 17)					
23 Billing Rate (line 18 minus line 22)					
24 Calculated Tax for Extension for District (line 23 times line 17)					
24a Gain from UR Division of Tax Rate Truncation	-	-	-	-	-
24b Gain or Loss from UR Division of Tax Across Counties	-	-	-	-	-
24c Net Tax for Extension (19 + 24a + 24b)	32,491.76	-	-	10,640.44	43,132.20
25 Actual Tax Extended for District	32,491.77	-	-	10,640.42	43,132.19
26 District's Gain or Loss from Individual Extension (25 - 24c)	0.01	-	-	(0.02)	(0.01)
27 District's Compression Loss (enter as a negative number)	(283.42)	-	-		(283.42)
28 DISTRICT TAXES IMPOSED (line 24c+line 26+line 27)	32,208.35	-	-	10,640.42	42,848.77

Additional Taxes/Penalties

29 Farmland (ORS 308A.703)					-
30 Forestland (ORS 308A.703)					-
31 Small Tract Forestland (STF) (ORS 308A.703)					-
32 Open Space (ORS 308.770)					-
33					
34 Historic Property (ORS 358.525)					-
35 Other _____					-
36 Late Filing Fee County Only (ORS 308.302)					-
37 Roll Corrections (ORS 311.206), including omitted property/other roll corrections, but excluding roll corrections under ORS 311.208.					-
38 TOTAL ADDITIONAL TAXES/PENALTIES (lines 29 thru 37)					-
39 TOTAL TO BE RECEIVED (line 28 plus line 38)	32,208.35	-	-	10,640.42	42,848.77

40 Percentage Schedule (ORS 311.390)					0.000044502003
--------------------------------------	--	--	--	--	----------------

Table 4a - Detail of Taxing District Levies
Tax Year 2015-16

NOTE: Where urban renewal increment value impacts the district, report any reduced rate levies on a separate table 4a.

County: Washington

1 Taxing District Code	340419000			
2 Taxing District Name (Co. No.)	Sherwood School District (23)			
3 Counties in which District lies	Clackamas-Yamhill			

4 Levy Approved <u>Before</u> or <u>After</u> 10/6/01	Permanent	Local Option	"Gap" Bonds or UR Special Levy	Bonds	TOTAL
	Inside M5 Limit	Inside M5 Limit	Inside M5 Limit	Outside M5 Limit	
Ad Valorem Tax Levies					
5 Permanent Levy (if dollar amount)	-				-
6 Local Option Levy (if dollar amount)		-			-
7 "GAP" Bond Levy			-		-
8 Urban Renewal Special Levy			-		-
9 Bond Levy				2,609,937.00	2,609,937.00
10 TOTAL DOLLAR LEVY (add lines 5 thru 9)	-	-	-	2,609,937.00	2,609,937.00

Adjustments					
11 Amount Raised in Other Counties	-	-	-	205,757.50	205,757.50
12 NET DOLLAR LEVY FOR TAX RATE (line 10 minus line 11)	-	-	-	2,404,179.50	2,404,179.50

Taxable Property Value (if an urban renewal plan is involved, report reduced rate levies separately)					
13 Total Assessed Value					2,905,730,697
14 Add: Non-Profit Housing Value					-
15 Add: Fish and Wildlife Value					-
16 Subtract: Urban Renewal Increment (amt. used only)					96,450,000
17 VALUE TO COMPUTE THE TAX RATE					2,809,280,697

Tax Computations					
18 Tax Rate (for dollar levies, line 12 divided by line 17)	4.8123	-	-	0.8557	5.6680
19 Amount Tax Rate Will Raise (line 17 times line 18)	13,519,101.50	-	-	2,403,901.49	15,923,002.99
20 Truncation Loss (for dollar levies only) (line 19 minus line 12)	-	-	-	278.01	278.01
21 Total Timber Offset Amount (county district only)					
22 Timber Tax Rate (line 21 divided by line 17)					
23 Billing Rate (line 18 minus line 22)					
24 Calculated Tax for Extension for District (line 23 times line 17)					
24a Gain from UR Division of Tax Rate Truncation	175.38	-	-	99.98	275.36
24b Gain or Loss from UR Division of Tax Across Counties	-	-	-	-	-
24c Net Tax for Extension (19 + 24a + 24b)	13,519,276.88	-	-	2,404,001.47	15,923,278.35
25 Actual Tax Extended for District	13,519,277.82	-	-	2,404,002.64	15,923,280.46
26 District's Gain or Loss from Individual Extension (25 - 24c)	0.94	-	-	1.17	2.11
27 District's Compression Loss (enter as a negative number)	(92,656.57)	-	-		(92,656.57)
28 DISTRICT TAXES IMPOSED (line 24c+line 26+line 27)	13,426,621.25	-	-	2,404,002.64	15,830,623.89

Additional Taxes/Penalties					
29 Farmland (ORS 308A.703)					5,938.33
30 Forestland (ORS 308A.703)					9,315.23
31 Small Tract Forestland (STF) (ORS 308A.703)					-
32 Open Space (ORS 308.770)					-
33					
34 Historic Property (ORS 358.525)					-
35 Other _____					-
36 Late Filing Fee County Only (ORS 308.302)					-
37 Roll Corrections (ORS 311.206), including omitted property/other roll corrections, but excluding roll corrections under ORS 311.208.					10,245.55
38 TOTAL ADDITIONAL TAXES/PENALTIES (lines 29 thru 37)					25,499.11
39 TOTAL TO BE RECEIVED (line 28 plus line 38)	13,426,621.25	-	-	2,404,002.64	15,856,123.00
40 Percentage Schedule (ORS 311.390)					0.016467899242

Table 4a - Detail of Taxing District Levies
Tax Year 2015-16

NOTE: Where urban renewal increment value impacts the district, report any reduced rate levies on a separate table 4a.

County: Washington

- 1 Taxing District Code
- 2 Taxing District Name (Co. No.)
- 3 Counties in which District lies

340419000
Sherwood School District - After (91)
Clackamas-Yamhill

- 4 Levy Approved Before or After 10/6/01

Permanent	Local Option	"Gap" Bonds or UR Special Levy	Bonds	TOTAL
			AFTER	
Inside M5 Limit	Inside M5 Limit	Inside M5 Limit	Outside M5 Limit	

Ad Valorem Tax Levies

- 5 Permanent Levy (if dollar amount)
- 6 Local Option Levy (if dollar amount)
- 7 "GAP" Bond Levy
- 8 Urban Renewal Special Levy
- 9 Bond Levy
- 10 **TOTAL DOLLAR LEVY** (add lines 5 thru 9)

-				-
	-			-
		-		-
		-		-
			8,723,694.00	8,723,694.00
-	-	-	8,723,694.00	8,723,694.00

Adjustments

- 11 Amount Raised in Other Counties
- 12 **NET DOLLAR LEVY FOR TAX RATE** (line 10 minus line 11)

-	-	-	687,742.83	687,742.83
-	-	-	8,035,951.17	8,035,951.17

Taxable Property Value (if an urban renewal plan is involved, report reduced rate levies separately)

- 13 Total Assessed Value
- 14 Add: Non-Profit Housing Value
- 15 Add: Fish and Wildlife Value
- 16 Subtract: Urban Renewal Increment (amt. used only)
- 17 **VALUE TO COMPUTE THE TAX RATE**

	2,905,730,697
	-
	96,450,000
	2,809,280,697

Tax Computations

- 18 Tax Rate (for dollar levies, line 12 divided by line 17)
- 19 Amount Tax Rate Will Raise (line 17 times line 18)
- 20 Truncation Loss (for dollar levies only) (line 19 minus line 12)
- 21 Total Timber Offset Amount (county district only)
- 22 Timber Tax Rate (line 21 divided by line 17)
- 23 Billing Rate (line 18 minus line 22)
- 24 Calculated Tax for Extension for District (line 23 times line 17)
- 24a Gain from UR Division of Tax Rate Truncation
- 24b Gain or Loss from UR Division of Tax Across Counties
- 24c Net Tax for Extension (19 + 24a + 24b)
- 25 Actual Tax Extended for District
- 26 District's Gain or Loss from Individual Extension (25 - 24c)
- 27 District's Compression Loss (enter as a negative number)
- 28 **DISTRICT TAXES IMPOSED** (line 24c+line 26+line 27)

-	-	-	2.8605	2.8605
-	-	-	8,035,947.43	8,035,947.43
-	-	-	3.74	3.74
-	-	-	112.03	112.03
-	-	-	-	-
-	-	-	8,036,059.46	8,036,059.46
-	-	-	8,036,059.82	8,036,059.82
-	-	-	0.36	0.36
-	-	-		-
-	-	-	8,036,059.82	8,036,059.82

Additional Taxes/Penalties

- 29 Farmland (ORS 308A.703)
- 30 Forestland (ORS 308A.703)
- 31 Small Tract Forestland (STF) (ORS 308A.703)
- 32 Open Space (ORS 308.770)
- 33
- 34 Historic Property (ORS 358.525)
- 35 Other _____
- 36 Late Filing Fee County Only (ORS 308.302)
- 37 Roll Corrections (ORS 311.206), including omitted property/other roll corrections, but excluding roll corrections under ORS 311.208.
- 38 **TOTAL ADDITIONAL TAXES/PENALTIES** (lines 29 thru 37)
- 39 **TOTAL TO BE RECEIVED** (line 28 plus line 38)
- 40 Percentage Schedule (ORS 311.390)

	2,996.94
	4,701.17
	-
	-
	-
	-
	-
	5,170.66
	-
	12,868.77
-	8,036,059.82
-	8,048,928.59
	0.008359480121

Table 4a - Detail of Taxing District Levies
Tax Year 2015-16

NOTE: Where urban renewal increment value impacts the district, report any reduced rate levies on a separate table 4a.

County: Washington

- 1 Taxing District Code
- 2 Taxing District Name (Co. No.)
- 3 Counties in which District lies

340413000 Tigard-Tualatin School District (15) Clackamas

4 Levy Approved <u>Before</u> or <u>After</u> 10/6/01	Permanent	Local Option	"Gap" Bonds or UR Special Levy	Bonds	TOTAL
	Inside M5 Limit	Inside M5 Limit	Inside M5 Limit	Outside M5 Limit	
Ad Valorem Tax Levies					
5 Permanent Levy (if dollar amount)	-				-
6 Local Option Levy (if dollar amount)		-			-
7 "GAP" Bond Levy			-		-
8 Urban Renewal Special Levy			-		-
9 Bond Levy				1,858,840.00	1,858,840.00
10 TOTAL DOLLAR LEVY (add lines 5 thru 9)	-	-	-	1,858,840.00	1,858,840.00

Adjustments					
11 Amount Raised in Other Counties	-	-	-	53,217.24	53,217.24
12 NET DOLLAR LEVY FOR TAX RATE (line 10 minus line 11)	-	-	-	1,805,622.76	1,805,622.76

Taxable Property Value (if an urban renewal plan is involved, report reduced rate levies separately)	
13 Total Assessed Value	9,924,268,648
14 Add: Non-Profit Housing Value	-
15 Add: Fish and Wildlife Value	-
16 Subtract: Urban Renewal Increment (amt. used only)	31,637,128
17 VALUE TO COMPUTE THE TAX RATE	9,892,631,520

Tax Computations					
18 Tax Rate (for dollar levies, line 12 divided by line 17)	4.9892	-	-	0.1825	5.1717
19 Amount Tax Rate Will Raise (line 17 times line 18)	49,356,317.18	-	-	1,805,405.25	51,161,722.43
20 Truncation Loss (for dollar levies only) (line 19 minus line 12)	-	-	-	217.51	217.51
21 Total Timber Offset Amount (county district only)					
22 Timber Tax Rate (line 21 divided by line 17)					
23 Billing Rate (line 18 minus line 22)					
24 Calculated Tax for Extension for District (line 23 times line 17)					
24a Gain from UR Division of Tax Rate Truncation	13.62	-	-	297.02	310.64
24b Gain or Loss from UR Division of Tax Across Counties	-	-	-	-	-
24c Net Tax for Extension (19 + 24a + 24b)	49,356,330.80	-	-	1,805,702.27	51,162,033.07
25 Actual Tax Extended for District	49,356,332.05	-	-	1,805,704.63	51,162,036.68
26 District's Gain or Loss from Individual Extension (25 - 24c)	1.25	-	-	2.36	3.61
27 District's Compression Loss (enter as a negative number)	(510,256.26)	-	-	-	(510,256.26)
28 DISTRICT TAXES IMPOSED (line 24c+line 26+line 27)	48,846,075.79	-	-	1,805,704.63	50,651,780.42

Additional Taxes/Penalties	
29 Farmland (ORS 308A.703)	66,835.58
30 Forestland (ORS 308A.703)	2,040.06
31 Small Tract Forestland (STF) (ORS 308A.703)	-
32 Open Space (ORS 308.770)	-
33	
34 Historic Property (ORS 358.525)	-
35 Other _____	-
36 Late Filing Fee County Only (ORS 308.302)	-
37 Roll Corrections (ORS 311.206), including omitted property/other roll corrections, but excluding roll corrections under ORS 311.208.	26,845.73
38 TOTAL ADDITIONAL TAXES/PENALTIES (lines 29 thru 37)	95,721.37
39 TOTAL TO BE RECEIVED (line 28 plus line 38)	48,846,075.79

40 Percentage Schedule (ORS 311.390)	0.052705490886
--------------------------------------	----------------

Table 4a - Detail of Taxing District Levies
Tax Year 2015-16

NOTE: Where urban renewal increment value impacts the district, report any reduced rate levies on a separate table 4a.

County: Washington

- 1 Taxing District Code
- 2 Taxing District Name (Co. No.)
- 3 Counties in which District lies

340413000
Tigard-Tualatin School District - After (80)
Clackamas

- 4 Levy Approved Before or After 10/6/01

Permanent	Local Option	"Gap" Bonds or		TOTAL
		UR Special Levy	Bonds	
	AFTER		AFTER	
Inside M5 Limit	Inside M5 Limit	Inside M5 Limit	Outside M5 Limit	

Ad Valorem Tax Levies

- 5 Permanent Levy (if dollar amount)
- 6 Local Option Levy (if dollar amount)
- 7 "GAP" Bond Levy
- 8 Urban Renewal Special Levy
- 9 Bond Levy
- 10 **TOTAL DOLLAR LEVY** (add lines 5 thru 9)

-				-
	-			-
		-		-
		-		-
			13,187,667.00	13,187,667.00
-	-	-	13,187,667.00	13,187,667.00

Adjustments

- 11 Amount Raised in Other Counties
- 12 **NET DOLLAR LEVY FOR TAX RATE** (line 10 minus line 11)

-	-	-	376,384.07	376,384.07
-	-	-	12,811,282.93	12,811,282.93

Taxable Property Value (if an urban renewal plan is involved, report reduced rate levies separately)

- 13 Total Assessed Value
- 14 Add: Non-Profit Housing Value
- 15 Add: Fish and Wildlife Value
- 16 Subtract: Urban Renewal Increment (amt. used only)
- 17 **VALUE TO COMPUTE THE TAX RATE**

	9,924,268,648
	-
	-
	-
	9,924,268,648

Tax Computations

- 18 Tax Rate (for dollar levies, line 12 divided by line 17)
- 19 Amount Tax Rate Will Raise (line 17 times line 18)
- 20 Truncation Loss (for dollar levies only) (line 19 minus line 12)
- 21 Total Timber Offset Amount (county district only)
- 22 Timber Tax Rate (line 21 divided by line 17)
- 23 Billing Rate (line 18 minus line 22)
- 24 Calculated Tax for Extension for District (line 23 times line 17)
- 24a Gain from UR Division of Tax Rate Truncation
- 24b Gain or Loss from UR Division of Tax Across Counties
- 24c Net Tax for Extension (19 + 24a + 24b)
- 25 Actual Tax Extended for District
- 26 District's Gain or Loss from Individual Extension (25 - 24c)
- 27 District's Compression Loss (enter as a negative number)
- 28 **DISTRICT TAXES IMPOSED** (line 24c+line 26+line 27)

-	1.0000	-	1.2909	2.2909
-	9,924,268.65	-	12,811,238.40	22,735,507.05
-	-	-	44.53	44.53
-	-	-	-	-
-	-	-	-	-
-	9,924,268.65	-	12,811,238.40	22,735,507.05
-	9,924,270.33	-	12,811,240.54	22,735,510.87
-	1.68	-	2.14	3.82
-	(3,040,864.28)	-		(3,040,864.28)
-	6,883,406.05	-	12,811,240.54	19,694,646.59

Additional Taxes/Penalties

- 29 Farmland (ORS 308A.703)
- 30 Forestland (ORS 308A.703)
- 31 Small Tract Forestland (STF) (ORS 308A.703)
- 32 Open Space (ORS 308.770)
- 33
- 34 Historic Property (ORS 358.525)
- 35 Other _____
- 36 Late Filing Fee County Only (ORS 308.302)
- 37 Roll Corrections (ORS 311.206), including omitted property/other roll corrections, but excluding roll corrections under ORS 311.208.
- 38 **TOTAL ADDITIONAL TAXES/PENALTIES** (lines 29 thru 37)
- 39 **TOTAL TO BE RECEIVED** (line 28 plus line 38)
- 40 Percentage Schedule (ORS 311.390)

	29,795.02
	909.45
	-
	-
	-
	-
	-
	-
	11,940.54
	-
	42,645.01
-	6,883,406.05
-	12,811,240.54
	19,737,291.60
	0.020498814835

**Table 4a - Detail of Taxing District Levies
Tax Year 2015-16**

NOTE: Where urban renewal increment value impacts the district, report any reduced rate levies on a separate table 4a.

County: Washington

1 Taxing District Code	343440000				
2 Taxing District Name (Co. No.)	Tigard-Tualatin School District - Bond (62)				
3 Counties in which District lies	Clackamas				
4 Levy Approved <u>Before</u> or <u>After</u> 10/6/01	Permanent	Local Option	"Gap" Bonds or UR Special Levy	Bonds	
	Inside M5 Limit	Inside M5 Limit	Inside M5 Limit	Outside M5 Limit	TOTAL
Ad Valorem Tax Levies					
5 Permanent Levy (if dollar amount)	-				-
6 Local Option Levy (if dollar amount)		-			-
7 "GAP" Bond Levy			-		-
8 Urban Renewal Special Levy			-		-
9 Bond Levy				11,648.00	11,648.00
10 TOTAL DOLLAR LEVY (add lines 5 thru 9)	-	-	-	11,648.00	11,648.00
Adjustments					
11 Amount Raised in Other Counties	-	-	-	-	-
12 NET DOLLAR LEVY FOR TAX RATE (line 10 minus line 11)	-	-	-	11,648.00	11,648.00
Taxable Property Value (if an urban renewal plan is involved, report reduced rate levies separately)					
13 Total Assessed Value					63,814,260
14 Add: Non-Profit Housing Value					-
15 Add: Fish and Wildlife Value					-
16 Subtract: Urban Renewal Increment (amt. used only)					-
17 VALUE TO COMPUTE THE TAX RATE					63,814,260
Tax Computations					
18 Tax Rate (for dollar levies, line 12 divided by line 17)	-	-	-	0.1825	0.1825
19 Amount Tax Rate Will Raise (line 17 times line 18)	-	-	-	11,646.10	11,646.10
20 Truncation Loss (for dollar levies only) (line 19 minus line 12)	-	-	-	1.90	1.90
21 Total Timber Offset Amount (county district only)					
22 Timber Tax Rate (line 21 divided by line 17)					
23 Billing Rate (line 18 minus line 22)					
24 Calculated Tax for Extension for District (line 23 times line 17)					
24a Gain from UR Division of Tax Rate Truncation	-	-	-	-	-
24b Gain or Loss from UR Division of Tax Across Counties	-	-	-	-	-
24c Net Tax for Extension (19 + 24a + 24b)	-	-	-	11,646.10	11,646.10
25 Actual Tax Extended for District	-	-	-	11,646.08	11,646.08
26 District's Gain or Loss from Individual Extension (25 - 24c)	-	-	-	(0.02)	(0.02)
27 District's Compression Loss (enter as a negative number)	-	-	-		-
28 DISTRICT TAXES IMPOSED (line 24c+line 26+line 27)	-	-	-	11,646.08	11,646.08
Additional Taxes/Penalties					
29 Farmland (ORS 308A.703)					-
30 Forestland (ORS 308A.703)					-
31 Small Tract Forestland (STF) (ORS 308A.703)					-
32 Open Space (ORS 308.770)					-
33					
34 Historic Property (ORS 358.525)					-
35 Other _____					-
36 Late Filing Fee County Only (ORS 308.302)					-
37 Roll Corrections (ORS 311.206), including omitted property/other roll corrections, but excluding roll corrections under ORS 311.208.					62.35
38 TOTAL ADDITIONAL TAXES/PENALTIES (lines 29 thru 37)					62.35
39 TOTAL TO BE RECEIVED (line 28 plus line 38)	-	-	-	11,646.08	11,708.43
40 Percentage Schedule (ORS 311.390)					0.000012160176

**Table 4a - Detail of Taxing District Levies
Tax Year 2015-16**

NOTE: Where urban renewal increment value impacts the district, report any reduced rate levies on a separate table 4a.

County: Washington

1 Taxing District Code	340154000				
2 Taxing District Name (Co. No.)	Vernonia School District (20)				
3 Counties in which District lies	Columbia				
4 Levy Approved <u>Before</u> or <u>After</u> 10/6/01	Permanent	Local Option	"Gap" Bonds or UR Special Levy	Bonds AFTER	
	Inside M5 Limit	Inside M5 Limit	Inside M5 Limit	Outside M5 Limit	TOTAL
Ad Valorem Tax Levies					
5 Permanent Levy (if dollar amount)	-				-
6 Local Option Levy (if dollar amount)		-			-
7 "GAP" Bond Levy			-		-
8 Urban Renewal Special Levy			-		-
9 Bond Levy				770,000.00	770,000.00
10 TOTAL DOLLAR LEVY (add lines 5 thru 9)	-	-	-	770,000.00	770,000.00
Adjustments					
11 Amount Raised in Other Counties	-	-	-	759,542.36	759,542.36
12 NET DOLLAR LEVY FOR TAX RATE (line 10 minus line 11)	-	-	-	10,457.64	10,457.64
Taxable Property Value (if an urban renewal plan is involved, report reduced rate levies separately)					
13 Total Assessed Value					6,530,810
14 Add: Non-Profit Housing Value					-
15 Add: Fish and Wildlife Value					-
16 Subtract: Urban Renewal Increment (amt. used only)					-
17 VALUE TO COMPUTE THE TAX RATE					6,530,810
Tax Computations					
18 Tax Rate (for dollar levies, line 12 divided by line 17)	5.0121	-	-	1.6012	6.6133
19 Amount Tax Rate Will Raise (line 17 times line 18)	32,733.07	-	-	10,457.13	43,190.20
20 Truncation Loss (for dollar levies only) (line 19 minus line 12)	-	-	-	0.51	0.51
21 Total Timber Offset Amount (county district only)					
22 Timber Tax Rate (line 21 divided by line 17)					
23 Billing Rate (line 18 minus line 22)					
24 Calculated Tax for Extension for District (line 23 times line 17)					
24a Gain from UR Division of Tax Rate Truncation	-	-	-	-	-
24b Gain or Loss from UR Division of Tax Across Counties	-	-	-	-	-
24c Net Tax for Extension (19 + 24a + 24b)	32,733.07	-	-	10,457.13	43,190.20
25 Actual Tax Extended for District	32,733.13	-	-	10,457.11	43,190.24
26 District's Gain or Loss from Individual Extension (25 - 24c)	0.06	-	-	(0.02)	0.04
27 District's Compression Loss (enter as a negative number)	(185.22)	-	-		(185.22)
28 DISTRICT TAXES IMPOSED (line 24c+line 26+line 27)	32,547.91	-	-	10,457.11	43,005.02
Additional Taxes/Penalties					
29 Farmland (ORS 308A.703)					-
30 Forestland (ORS 308A.703)					-
31 Small Tract Forestland (STF) (ORS 308A.703)					-
32 Open Space (ORS 308.770)					-
33					
34 Historic Property (ORS 358.525)					-
35 Other _____					-
36 Late Filing Fee County Only (ORS 308.302)					-
37 Roll Corrections (ORS 311.206), including omitted property/other roll corrections, but excluding roll corrections under ORS 311.208.					-
38 TOTAL ADDITIONAL TAXES/PENALTIES (lines 29 thru 37)					-
39 TOTAL TO BE RECEIVED (line 28 plus line 38)	32,547.91	-	-	10,457.11	43,005.02
40 Percentage Schedule (ORS 311.390)					0.000044664281

Table 4a - Detail of Taxing District Levies
Tax Year 2015-16

NOTE: Where urban renewal increment value impacts the district, report any reduced rate levies on a separate table 4a.

County: Washington

1 Taxing District Code	340117000				
2 Taxing District Name (Co. No.)	West Linn-Wilsonville School District (24)				
3 Counties in which District lies	Clackamas				
4 Levy Approved <u>Before</u> or <u>After</u> 10/6/01	Permanent	Local Option	"Gap" Bonds or UR Special Levy	Bonds	
	Inside M5 Limit	Inside M5 Limit	Inside M5 Limit	Outside M5 Limit	TOTAL
Ad Valorem Tax Levies					
5 Permanent Levy (if dollar amount)	-				-
6 Local Option Levy (if dollar amount)		-			-
7 "GAP" Bond Levy			-		-
8 Urban Renewal Special Levy			-		-
9 Bond Levy				4,785,000.00	4,785,000.00
10 TOTAL DOLLAR LEVY (add lines 5 thru 9)	-	-	-	4,785,000.00	4,785,000.00
Adjustments					
11 Amount Raised in Other Counties	-	-	-	4,725,003.14	4,725,003.14
12 NET DOLLAR LEVY FOR TAX RATE (line 10 minus line 11)	-	-	-	59,996.86	59,996.86
Taxable Property Value (if an urban renewal plan is involved, report reduced rate levies separately)					
13 Total Assessed Value					83,229,083
14 Add: Non-Profit Housing Value					-
15 Add: Fish and Wildlife Value					-
16 Subtract: Urban Renewal Increment (amt. used only)					-
17 VALUE TO COMPUTE THE TAX RATE					83,229,083
Tax Computations					
18 Tax Rate (for dollar levies, line 12 divided by line 17)	4.8684	-	-	0.7208	5.5892
19 Amount Tax Rate Will Raise (line 17 times line 18)	405,192.47	-	-	59,991.52	465,183.99
20 Truncation Loss (for dollar levies only) (line 19 minus line 12)	-	-	-	5.34	5.34
21 Total Timber Offset Amount (county district only)					
22 Timber Tax Rate (line 21 divided by line 17)					
23 Billing Rate (line 18 minus line 22)					
24 Calculated Tax for Extension for District (line 23 times line 17)					
24a Gain from UR Division of Tax Rate Truncation	-	-	-	-	-
24b Gain or Loss from UR Division of Tax Across Counties	(80,986.66)	-	-	(11,988.96)	(92,975.62)
24c Net Tax for Extension (19 + 24a + 24b)	324,205.81	-	-	48,002.56	372,208.37
25 Actual Tax Extended for District	324,205.84	-	-	48,002.54	372,208.38
26 District's Gain or Loss from Individual Extension (25 - 24c)	0.03	-	-	(0.02)	0.01
27 District's Compression Loss (enter as a negative number)	(4,960.82)	-	-		(4,960.82)
28 DISTRICT TAXES IMPOSED (line 24c+line 26+line 27)	319,245.02	-	-	48,002.54	367,247.56
Additional Taxes/Penalties					
29 Farmland (ORS 308A.703)					-
30 Forestland (ORS 308A.703)					-
31 Small Tract Forestland (STF) (ORS 308A.703)					-
32 Open Space (ORS 308.770)					-
33					
34 Historic Property (ORS 358.525)					-
35 Other _____					-
36 Late Filing Fee County Only (ORS 308.302)					-
37 Roll Corrections (ORS 311.206), including omitted property/other roll corrections, but excluding roll corrections under ORS 311.208.					-
38 TOTAL ADDITIONAL TAXES/PENALTIES (lines 29 thru 37)					-
39 TOTAL TO BE RECEIVED (line 28 plus line 38)	319,245.02	-	-	48,002.54	367,247.56
40 Percentage Schedule (ORS 311.390)					0.000381417059

Table 4a - Detail of Taxing District Levies
Tax Year 2015-16

NOTE: Where urban renewal increment value impacts the district, report any reduced rate levies on a separate table 4a.

County: Washington

- 1 Taxing District Code
- 2 Taxing District Name (Co. No.)
- 3 Counties in which District lies

340117000
West Linn-Wilsonville School District - After (84)
Clackamas

4 Levy Approved <u>Before</u> or <u>After</u> 10/6/01	Permanent	Local Option	"Gap" Bonds or UR Special Levy	Bonds	TOTAL
		AFTER		AFTER	
	Inside M5 Limit	Inside M5 Limit	Inside M5 Limit	Outside M5 Limit	
Ad Valorem Tax Levies					
5 Permanent Levy (if dollar amount)	-				-
6 Local Option Levy (if dollar amount)		-			-
7 "GAP" Bond Levy			-		-
8 Urban Renewal Special Levy			-		-
9 Bond Levy				15,670,833.00	15,670,833.00
10 TOTAL DOLLAR LEVY (add lines 5 thru 9)	-	-	-	15,670,833.00	15,670,833.00

Adjustments					
11 Amount Raised in Other Counties	-	-	-	15,492,216.72	15,492,216.72
12 NET DOLLAR LEVY FOR TAX RATE (line 10 minus line 11)	-	-	-	178,616.28	178,616.28

Taxable Property Value (if an urban renewal plan is involved, report reduced rate levies separately)					
13 Total Assessed Value					83,229,083
14 Add: Non-Profit Housing Value					-
15 Add: Fish and Wildlife Value					-
16 Subtract: Urban Renewal Increment (amt. used only)					-
17 VALUE TO COMPUTE THE TAX RATE					83,229,083

Tax Computations					
18 Tax Rate (for dollar levies, line 12 divided by line 17)	-	1.5000	-	2.1460	3.6460
19 Amount Tax Rate Will Raise (line 17 times line 18)	-	124,843.62	-	178,609.61	303,453.23
20 Truncation Loss (for dollar levies only) (line 19 minus line 12)	-	-	-	6.67	6.67
21 Total Timber Offset Amount (county district only)					
22 Timber Tax Rate (line 21 divided by line 17)					
23 Billing Rate (line 18 minus line 22)					
24 Calculated Tax for Extension for District (line 23 times line 17)					
24a Gain from UR Division of Tax Rate Truncation	-	-	-	-	-
24b Gain or Loss from UR Division of Tax Across Counties	-	-	-	-	-
24c Net Tax for Extension (19 + 24a + 24b)	-	124,843.62	-	178,609.61	303,453.23
25 Actual Tax Extended for District	-	124,843.79	-	178,609.62	303,453.41
26 District's Gain or Loss from Individual Extension (25 - 24c)	-	0.17	-	0.01	0.18
27 District's Compression Loss (enter as a negative number)	-	(35,262.14)	-		(35,262.14)
28 DISTRICT TAXES IMPOSED (line 24c+line 26+line 27)	-	89,581.65	-	178,609.62	268,191.27

Additional Taxes/Penalties					
29 Farmland (ORS 308A.703)					-
30 Forestland (ORS 308A.703)					-
31 Small Tract Forestland (STF) (ORS 308A.703)					-
32 Open Space (ORS 308.770)					-
33					
34 Historic Property (ORS 358.525)					-
35 Other _____					-
36 Late Filing Fee County Only (ORS 308.302)					-
37 Roll Corrections (ORS 311.206), including omitted property/other roll corrections, but excluding roll corrections under ORS 311.208.					-
38 TOTAL ADDITIONAL TAXES/PENALTIES (lines 29 thru 37)					-
39 TOTAL TO BE RECEIVED (line 28 plus line 38)	-	89,581.65	-	178,609.62	268,191.27

40 Percentage Schedule (ORS 311.390)					0.000278538885
--------------------------------------	--	--	--	--	----------------

**Table 4a - Detail of Taxing District Levies
Tax Year 2015-16**

NOTE: Where urban renewal increment value impacts the district, report any reduced rate levies on a separate table 4a.

County: Washington

- 1 Taxing District Code
- 2 Taxing District Name (Co. No.)
- 3 Counties in which District lies

Grand Total				
Multnomah-Clackamas-Tillamook-Yamhill-Polk-Columbia-Clatsop-Benton-Marion-Linn				

4 Levy Approved <u>Before</u> or <u>After</u> 10/6/01	"Gap" Bonds or				TOTAL
	Permanent	Local Option	UR Special Levy	Bonds	
	Inside M5 Limit	Inside M5 Limit	Inside M5 Limit	Outside M5 Limit	
Ad Valorem Tax Levies					
5 Permanent Levy (if dollar amount)	-				-
6 Local Option Levy (if dollar amount)		97,500.00			97,500.00
7 "GAP" Bond Levy			133,795,013.00		133,795,013.00
8 Urban Renewal Special Levy			-		-
9 Bond Levy				313,491,417.00	313,491,417.00
10 TOTAL DOLLAR LEVY (add lines 5 thru 9)	-	97,500.00	133,795,013.00	313,491,417.00	447,383,930.00

Adjustments					
11 Amount Raised in Other Counties	-	-	133,429,772.58	148,335,035.42	281,764,808.00
12 NET DOLLAR LEVY FOR TAX RATE (line 10 minus line 11)	-	97,500.00	365,240.42	165,156,381.58	165,619,122.00

Taxable Property Value (if an urban renewal plan is involved, report reduced rate levies separately)					
13 Total Assessed Value					1,028,762,567,349
14 Add: Non-Profit Housing Value					42,163,040
15 Add: Fish and Wildlife Value					-
16 Subtract: Urban Renewal Increment (amt. used only)					3,851,264,881
17 VALUE TO COMPUTE THE TAX RATE					1,024,953,465,508

Tax Computations					
18 Tax Rate (for dollar levies, line 12 divided by line 17)	131.9097	19.5549	2.7517	31.8203	186.0366
19 Amount Tax Rate Will Raise (line 17 times line 18)	663,362,799.15	137,104,535.93	402,158.27	165,139,014.00	966,008,507.35
20 Truncation Loss (for dollar levies only) (line 19 minus line 12)	-	9.73	14.01	17,332.58	17,356.32
21 Total Timber Offset Amount (county district only)					
22 Timber Tax Rate (line 21 divided by line 17)					
23 Billing Rate (line 18 minus line 22)					
24 Calculated Tax for Extension for District (line 23 times line 17)					
24a Gain from UR Division of Tax Rate Truncation	13,154.80	110.90	-	4,209.04	17,474.74
24b Gain or Loss from UR Division of Tax Across Counties	(461,104.03)	-	(35,660.33)	(39,297.70)	(536,062.06)
24c Net Tax for Extension (19 + 24a + 24b)	662,914,849.92	137,104,646.83	366,497.94	165,103,925.34	965,489,920.03
25 Actual Tax Extended for District	662,914,927.90	137,104,810.20	366,497.85	165,103,993.19	965,490,229.14
26 District's Gain or Loss from Individual Extension (25 - 24c)	77.98	163.37	(0.09)	67.85	309.11
27 District's Compression Loss (enter as a negative number)	(2,774,257.44)	(9,836,323.81)	(702.97)	-	(12,611,284.22)
28 DISTRICT TAXES IMPOSED (line 24c+line 26+line 27)	660,140,670.46	127,268,486.39	365,794.88	165,103,993.19	952,878,944.92

Additional Taxes/Penalties					
29 Farmland (ORS 308A.703)					559,458.29
30 Forestland (ORS 308A.703)					102,744.66
31 Small Tract Forestland (STF) (ORS 308A.703)					-
32 Open Space (ORS 308.770)					-
33					
34 Historic Property (ORS 358.525)					-
35 Other _____					-
36 Late Filing Fee County Only (ORS 308.302)					723,396.17
37 Roll Corrections (ORS 311.206), including omitted property/other roll corrections, but excluding roll corrections under ORS 311.208.					637,017.73
38 TOTAL ADDITIONAL TAXES/PENALTIES (lines 29 thru 37)					2,022,616.85
39 TOTAL TO BE RECEIVED (line 28 plus line 38)	660,140,670.46	127,268,486.39	365,794.88	165,103,993.19	954,901,561.77

40 Percentage Schedule (ORS 311.390)					0.991744495501
--------------------------------------	--	--	--	--	----------------

2015-16 Washington County Detail Tax Rates

Tax Code	District	School	Government	Unlimited	Total
001.03	Washington County	0.0000	2.8384	0.0000	2.8384
	NW Regional ESD	0.1538	0.0000	0.0000	0.1538
	Portland Community College	0.2828	0.0000	0.3027	0.5855
	Hillsboro School District	4.9749	0.0000	2.2498	7.2247
	Washington County RFPD	0.0000	1.6919	0.0000	1.6919
	Port of Portland	0.0000	0.0701	0.0000	0.0701
	Metro	0.0000	0.1926	0.1957	0.3883
	Tri-Met	0.0000	0.0000	0.0000	0.0000
Total Tax Rate		5.4115	4.7930	2.7482	12.9527
<i>Assessed Value</i>		<i>\$1,915,090</i>			

001.04	Washington County	0.0000	2.8384	0.0000	2.8384
	NW Regional ESD	0.1538	0.0000	0.0000	0.1538
	Portland Community College	0.2828	0.0000	0.3027	0.5855
	Hillsboro School District	4.9749	0.0000	2.2498	7.2247
	Tualatin Valley Fire & Rescue	0.0000	1.9752	0.1326	2.1078
	Port of Portland	0.0000	0.0701	0.0000	0.0701
	Tri-Met	0.0000	0.0000	0.0000	0.0000
	Total Tax Rate		5.4115	4.8837	2.6851
<i>Assessed Value</i>		<i>\$42,494,324</i>			

001.06	Washington County	0.0000	2.8384	0.0000	2.8384
	NW Regional ESD	0.1538	0.0000	0.0000	0.1538
	Portland Community College	0.2828	0.0000	0.3027	0.5855
	Hillsboro School District	4.9749	0.0000	2.2498	7.2247
	Tualatin Valley Fire & Rescue	0.0000	1.9752	0.1326	2.1078
	Port of Portland	0.0000	0.0701	0.0000	0.0701
	Total Tax Rate		5.4115	4.8837	2.6851
<i>Assessed Value</i>		<i>\$20,163,391</i>			

2015-16 Washington County Detail Tax Rates

Tax Code	District	School	Government	Unlimited	Total
001.07	Washington County	0.0000	2.8384	0.0000	2.8384
	Enhanced Sheriff Patrol	0.0000	1.3165	0.0000	1.3165
	Urban Road Maintenance	0.0000	0.2456	0.0000	0.2456
	NW Regional ESD	0.1538	0.0000	0.0000	0.1538
	Portland Community College	0.2828	0.0000	0.3027	0.5855
	Hillsboro School District	4.9749	0.0000	2.2498	7.2247
	Washington County RFPD	0.0000	1.6919	0.0000	1.6919
	Tri-Met	0.0000	0.0000	0.0000	0.0000
	Port of Portland	0.0000	0.0701	0.0000	0.0701
	Tualatin Valley Water District	0.0000	0.0000	0.0000	0.0000
Total Tax Rate		5.4115	6.1625	2.5525	14.1265
<i>Assessed Value</i>		<i>\$30,470</i>			

001.12	Washington County	0.0000	2.8235	0.0000	2.8235
	NW Regional ESD	0.1528	0.0000	0.0000	0.1528
	Portland Community College	0.2810	0.0000	0.3027	0.5837
	Hillsboro School District	4.9380	0.0000	2.2432	7.1812
	Clean Water Services	0.0000	0.0000	0.0000	0.0000
	Port of Portland	0.0000	0.0697	0.0000	0.0697
	City of Hillsboro	0.0000	5.3621	0.0000	5.3621
	Metro	0.0000	0.1920	0.1956	0.3876
	Tri-Met	0.0000	0.0000	0.0000	0.0000
	Urban Renewal - Hillsboro	0.0000	0.0867	0.0000	0.0867
Total Tax Rate		5.3718	8.5340	2.7415	16.6473
<i>Assessed Value</i>		<i>\$2,674,557,792</i>			

001.13	Washington County	0.0000	2.8384	0.0000	2.8384
	Enhanced Sheriff Patrol	0.0000	1.3165	0.0000	1.3165
	Urban Road Maintenance	0.0000	0.2456	0.0000	0.2456
	NW Regional ESD	0.1538	0.0000	0.0000	0.1538
	Portland Community College	0.2828	0.0000	0.3027	0.5855
	Hillsboro School District	4.9749	0.0000	2.2498	7.2247
	Clean Water Services	0.0000	0.0000	0.0000	0.0000
	Tualatin Valley Fire & Rescue	0.0000	1.9752	0.1326	2.1078
	Port of Portland	0.0000	0.0701	0.0000	0.0701
	Metro	0.0000	0.1926	0.1957	0.3883
	Tri-Met	0.0000	0.0000	0.0000	0.0000
Total Tax Rate		5.4115	6.6384	2.8808	14.9307
<i>Assessed Value</i>		<i>\$25,910</i>			

2015-16 Washington County Detail Tax Rates

Tax Code	District	School	Government	Unlimited	Total	
001.15	Washington County	0.0000	2.8384	0.0000	2.8384	
	Enhanced Sheriff Patrol	0.0000	1.3165	0.0000	1.3165	
	Urban Road Maintenance	0.0000	0.2456	0.0000	0.2456	
	NW Regional ESD	0.1538	0.0000	0.0000	0.1538	
	Portland Community College	0.2828	0.0000	0.3027	0.5855	
	Hillsboro School District	4.9749	0.0000	2.2498	7.2247	
	Clean Water Services	0.0000	0.0000	0.0000	0.0000	
	Washington County RFPD	0.0000	1.6919	0.0000	1.6919	
	Port of Portland	0.0000	0.0701	0.0000	0.0701	
	Metro	0.0000	0.1926	0.1957	0.3883	
	Tri-Met	0.0000	0.0000	0.0000	0.0000	
	Total Tax Rate		5.4115	6.3551	2.7482	14.5148
<i>Assessed Value</i>		<i>\$23,000</i>				
001.16	Washington County	0.0000	2.8235	0.0000	2.8235	
	NW Regional ESD	0.1528	0.0000	0.0000	0.1528	
	Portland Community College	0.2810	0.0000	0.3027	0.5837	
	Hillsboro School District	4.9380	0.0000	2.2432	7.1812	
	Clean Water Services	0.0000	0.0000	0.0000	0.0000	
	City of Hillsboro	0.0000	5.3621	0.0000	5.3621	
	Tualatin Valley Water District	0.0000	0.0000	0.0000	0.0000	
	Port of Portland	0.0000	0.0697	0.0000	0.0697	
	Tri-Met	0.0000	0.0000	0.0000	0.0000	
	Urban Renewal - Hillsboro	0.0000	0.0860	0.0000	0.0860	
	Total Tax Rate		5.3718	8.3413	2.5459	16.2590
	<i>Assessed Value</i>		<i>\$2,302,690</i>			
001.17	Washington County	0.0000	2.8235	0.0000	2.8235	
	NW Regional ESD	0.1528	0.0000	0.0000	0.1528	
	Portland Community College	0.2810	0.0000	0.3027	0.5837	
	Hillsboro School District	4.9380	0.0000	2.2432	7.1812	
	Clean Water Services	0.0000	0.0000	0.0000	0.0000	
	Port of Portland	0.0000	0.0697	0.0000	0.0697	
	City of Hillsboro	0.0000	5.3621	0.0000	5.3621	
	Metro	0.0000	0.1920	0.1956	0.3876	
	Tri-Met	0.0000	0.0000	0.0000	0.0000	
	Tualatin Valley Water District	0.0000	0.0000	0.0000	0.0000	
	Urban Renewal - Hillsboro	0.0000	0.0867	0.0000	0.0867	
	Total Tax Rate		5.3718	8.5340	2.7415	16.6473
<i>Assessed Value</i>		<i>\$1,056,487,540</i>				

2015-16 Washington County Detail Tax Rates

Tax Code	District	School	Government	Unlimited	Total
001.20	Washington County	0.0000	2.8384	0.0000	2.8384
	NW Regional ESD	0.1538	0.0000	0.0000	0.1538
	Portland Community College	0.2828	0.0000	0.3027	0.5855
	Hillsboro School District	4.9749	0.0000	2.2498	7.2247
	Washington County RFPD	0.0000	1.6919	0.0000	1.6919
	Port of Portland	0.0000	0.0701	0.0000	0.0701
	Metro	0.0000	0.1926	0.1957	0.3883
Total Tax Rate		5.4115	4.7930	2.7482	12.9527
<i>Assessed Value</i>		<i>\$6,881,930</i>			

001.21	Washington County	0.0000	2.8384	0.0000	2.8384
	Enhanced Sheriff Patrol	0.0000	1.3165	0.0000	1.3165
	Urban Road Maintenance	0.0000	0.2456	0.0000	0.2456
	NW Regional ESD	0.1538	0.0000	0.0000	0.1538
	Portland Community College	0.2828	0.0000	0.3027	0.5855
	Hillsboro School District	4.9749	0.0000	2.2498	7.2247
	Washington County RFPD	0.0000	1.6919	0.0000	1.6919
	Port of Portland	0.0000	0.0701	0.0000	0.0701
	Metro	0.0000	0.1926	0.1957	0.3883
	Tri-Met	0.0000	0.0000	0.0000	0.0000
Total Tax Rate		5.4115	6.3551	2.7482	14.5148
<i>Assessed Value</i>		<i>\$78,900</i>			

001.23	Washington County	0.0000	2.8384	0.0000	2.8384
	NW Regional ESD	0.1538	0.0000	0.0000	0.1538
	Portland Community College	0.2828	0.0000	0.3027	0.5855
	Hillsboro School District	4.9749	0.0000	2.2498	7.2247
	Washington County RFPD	0.0000	1.6919	0.0000	1.6919
	Port of Portland	0.0000	0.0701	0.0000	0.0701
	Tri-Met	0.0000	0.0000	0.0000	0.0000
Total Tax Rate		5.4115	4.6004	2.5525	12.5644
<i>Assessed Value</i>		<i>\$41,478,191</i>			

2015-16 Washington County Detail Tax Rates

Tax Code	District	School	Government	Unlimited	Total
001.24	Washington County	0.0000	2.8384	0.0000	2.8384
	NW Regional ESD	0.1538	0.0000	0.0000	0.1538
	Portland Community College	0.2828	0.0000	0.3027	0.5855
	Hillsboro School District	4.9749	0.0000	2.2498	7.2247
	Washington County RFPD	0.0000	1.6919	0.0000	1.6919
	Port of Portland	0.0000	0.0701	0.0000	0.0701
Total Tax Rate		5.4115	4.6004	2.5525	12.5644
<i>Assessed Value</i>		<i>\$175,317,396</i>			

001.25	Washington County	0.0000	2.8384	0.0000	2.8384
	NW Regional ESD	0.1538	0.0000	0.0000	0.1538
	Portland Community College	0.2828	0.0000	0.3027	0.5855
	Hillsboro School District	4.9749	0.0000	2.2498	7.2247
	Washington County RFPD	0.0000	1.6919	0.0000	1.6919
	Port of Portland	0.0000	0.0701	0.0000	0.0701
Total Tax Rate		5.4115	4.6004	2.5525	12.5644
<i>Assessed Value</i>		<i>\$1,429,821</i>			

001.26	Washington County	0.0000	2.8384	0.0000	2.8384
	NW Regional ESD	0.1538	0.0000	0.0000	0.1538
	Portland Community College	0.2828	0.0000	0.3027	0.5855
	Hillsboro School District	4.9749	0.0000	2.2498	7.2247
	Port of Portland	0.0000	0.0701	0.0000	0.0701
Total Tax Rate		5.4115	2.9085	2.5525	10.8725
<i>Assessed Value</i>		<i>\$9,960</i>			

2015-16 Washington County Detail Tax Rates

Tax Code	District	School	Government	Unlimited	Total
001.27	Washington County	0.0000	2.8384	0.0000	2.8384
	Enhanced Sheriff Patrol	0.0000	1.3165	0.0000	1.3165
	Urban Road Maintenance	0.0000	0.2456	0.0000	0.2456
	NW Regional ESD	0.1538	0.0000	0.0000	0.1538
	Portland Community College	0.2828	0.0000	0.3027	0.5855
	Hillsboro School District	4.9749	0.0000	2.2498	7.2247
	Clean Water Services	0.0000	0.0000	0.0000	0.0000
	Tualatin Valley Fire & Rescue	0.0000	1.9752	0.1326	2.1078
	Port of Portland	0.0000	0.0701	0.0000	0.0701
	Metro	0.0000	0.1926	0.1957	0.3883
	Tri-Met	0.0000	0.0000	0.0000	0.0000
	Tualatin Valley Water District	0.0000	0.0000	0.0000	0.0000
	Total Tax Rate	5.4115	6.6384	2.8808	14.9307
	<i>Assessed Value</i>	<i>\$3,191,863</i>			

001.28	Washington County	0.0000	2.8384	0.0000	2.8384
	Enhanced Sheriff Patrol	0.0000	1.3165	0.0000	1.3165
	Urban Road Maintenance	0.0000	0.2456	0.0000	0.2456
	NW Regional ESD	0.1538	0.0000	0.0000	0.1538
	Portland Community College	0.2828	0.0000	0.3027	0.5855
	Hillsboro School District	4.9749	0.0000	2.2498	7.2247
	Clean Water Services	0.0000	0.0000	0.0000	0.0000
	Washington County RFPD	0.0000	1.6919	0.0000	1.6919
	Port of Portland	0.0000	0.0701	0.0000	0.0701
	Metro	0.0000	0.1926	0.1957	0.3883
	Tri-Met	0.0000	0.0000	0.0000	0.0000
	Tualatin Valley Water District	0.0000	0.0000	0.0000	0.0000
	Total Tax Rate	5.4115	6.3551	2.7482	14.5148
	<i>Assessed Value</i>	<i>\$301,734</i>			

001.34	Washington County	0.0000	2.8235	0.0000	2.8235
	NW Regional ESD	0.1528	0.0000	0.0000	0.1528
	Portland Community College	0.2810	0.0000	0.3027	0.5837
	Hillsboro School District	4.9380	0.0000	2.2432	7.1812
	Clean Water Services	0.0000	0.0000	0.0000	0.0000
	City of Hillsboro	0.0000	5.3621	0.0000	5.3621
	Tualatin Hills Park & Recreation	0.0000	1.3073	0.3173	1.6246
	Port of Portland	0.0000	0.0697	0.0000	0.0697
	Metro	0.0000	0.1920	0.1956	0.3876
	Tri-Met	0.0000	0.0000	0.0000	0.0000
	Tualatin Valley Water District	0.0000	0.0000	0.0000	0.0000
	Urban Renewal - Hillsboro	0.0000	0.0867	0.0000	0.0867
	Total Tax Rate	5.3718	9.8413	3.0588	18.2719
	<i>Assessed Value</i>	<i>\$4,561,144</i>			

2015-16 Washington County Detail Tax Rates

Tax Code	District	School	Government	Unlimited	Total
001.36	Washington County	0.0000	2.8384	0.0000	2.8384
	Enhanced Sheriff Patrol	0.0000	1.3165	0.0000	1.3165
	Urban Road Maintenance	0.0000	0.2456	0.0000	0.2456
	NW Regional ESD	0.1538	0.0000	0.0000	0.1538
	Portland Community College	0.2828	0.0000	0.3027	0.5855
	Hillsboro School District	4.9749	0.0000	2.2498	7.2247
	Clean Water Services	0.0000	0.0000	0.0000	0.0000
	Tualatin Hills Park & Recreation	0.0000	1.3073	0.3173	1.6246
	Tualatin Valley Fire & Rescue	0.0000	1.9752	0.1326	2.1078
	Port of Portland	0.0000	0.0701	0.0000	0.0701
	Metro	0.0000	0.1926	0.1957	0.3883
	Tri-Met	0.0000	0.0000	0.0000	0.0000
	Tualatin Valley Water District	0.0000	0.0000	0.0000	0.0000
	Total Tax Rate		5.4115	7.9457	3.1981
<i>Assessed Value</i>		<i>\$107,277,010</i>			

001.37	Washington County	0.0000	2.8384	0.0000	2.8384
	Enhanced Sheriff Patrol	0.0000	1.3165	0.0000	1.3165
	Urban Road Maintenance	0.0000	0.2456	0.0000	0.2456
	NW Regional ESD	0.1538	0.0000	0.0000	0.1538
	Portland Community College	0.2828	0.0000	0.3027	0.5855
	Hillsboro School District	4.9749	0.0000	2.2498	7.2247
	Clean Water Services	0.0000	0.0000	0.0000	0.0000
	Tualatin Hills Park & Recreation	0.0000	1.3073	0.3173	1.6246
	Washington County RFPD	0.0000	1.6919	0.0000	1.6919
	Port of Portland	0.0000	0.0701	0.0000	0.0701
	Metro	0.0000	0.1926	0.1957	0.3883
	Tri-Met	0.0000	0.0000	0.0000	0.0000
	Tualatin Valley Water District	0.0000	0.0000	0.0000	0.0000
	Total Tax Rate		5.4115	7.6624	3.0655
<i>Assessed Value</i>		<i>\$255,943,717</i>			

001.41 RAILROAD	Washington County	0.0000	2.8384	0.0000	2.8384
	NW Regional ESD	0.1538	0.0000	0.0000	0.1538
	Portland Community College	0.2828	0.0000	0.3027	0.5855
	Hillsboro School District	4.9749	0.0000	2.2498	7.2247
	Port of Portland	0.0000	0.0701	0.0000	0.0701
Total Tax Rate		5.4115	2.9085	2.5525	10.8725
<i>Assessed Value</i>		<i>\$439,000</i>			

2015-16 Washington County Detail Tax Rates

Tax Code	District	School	Government	Unlimited	Total
001.42	Washington County	0.0000	2.8235	0.0000	2.8235
	NW Regional ESD	0.1528	0.0000	0.0000	0.1528
	Portland Community College	0.2810	0.0000	0.3027	0.5837
	Hillsboro School District	4.9380	0.0000	2.2432	7.1812
	City of Hillsboro	0.0000	5.3621	0.0000	5.3621
	Port of Portland	0.0000	0.0697	0.0000	0.0697
	Tri-Met	0.0000	0.0000	0.0000	0.0000
	Tualatin Valley Water District	0.0000	0.0000	0.0000	0.0000
	Urban Renewal - Hillsboro	0.0000	0.0860	0.0000	0.0860
	Total Tax Rate		5.3718	8.3413	2.5459
<i>Assessed Value</i>		<i>\$17,000</i>			

001.44	Washington County	0.0000	2.8384	0.0000	2.8384
	NW Regional ESD	0.1538	0.0000	0.0000	0.1538
	Portland Community College	0.2828	0.0000	0.3027	0.5855
	Hillsboro School District	4.9749	0.0000	2.2498	7.2247
	Washington County RFPD	0.0000	1.6919	0.0000	1.6919
	Port of Portland	0.0000	0.0701	0.0000	0.0701
	Tri-Met	0.0000	0.0000	0.0000	0.0000
	Tualatin Valley Water District	0.0000	0.0000	0.0000	0.0000
	Total Tax Rate		5.4115	4.6004	2.5525
<i>Assessed Value</i>		<i>\$2,145,090</i>			

001.49	Washington County	0.0000	2.6739	0.0000	2.6739
	NW Regional ESD	0.1426	0.0000	0.0000	0.1426
	Portland Community College	0.2622	0.0000	0.3027	0.5649
	Hillsboro School District	4.6108	0.0000	2.1841	6.7949
	Clean Water Services	0.0000	0.0000	0.0000	0.0000
	Washington County RFPD	0.0000	1.6098	0.0000	1.6098
	City of North Plains	0.0000	2.0123	0.0000	2.0123
	Port of Portland	0.0000	0.0650	0.0000	0.0650
	Urban Renewal - North Plains	0.0000	0.8722	0.0000	0.8722
	Total Tax Rate		5.0156	7.2332	2.4868
<i>Assessed Value</i>		<i>\$665,320</i>			

2015-16 Washington County Detail Tax Rates

Tax Code	District	School	Government	Unlimited	Total
001.50	Washington County	0.0000	2.6739	0.0000	2.6739
	NW Regional ESD	0.1426	0.0000	0.0000	0.1426
	Portland Community College	0.2622	0.0000	0.3027	0.5649
	Hillsboro School District	4.6108	0.0000	2.1841	6.7949
	Clean Water Services	0.0000	0.0000	0.0000	0.0000
	Washington County RFPD	0.0000	1.6098	0.0000	1.6098
	City of North Plains	0.0000	2.0123	0.0000	2.0123
	Port of Portland	0.0000	0.0650	0.0000	0.0650
	Urban Renewal - North Plains	0.0000	0.8722	0.0000	0.8722
Total Tax Rate		5.0156	7.2332	2.4868	14.7356
<i>Assessed Value</i>		<i>\$16,169,896</i>			

001.53	Washington County	0.0000	2.8235	0.0000	2.8235
	NW Regional ESD	0.1528	0.0000	0.0000	0.1528
	Portland Community College	0.2810	0.0000	0.3027	0.5837
	Hillsboro School District	4.9380	0.0000	2.2432	7.1812
	Tri-Met	0.0000	0.0000	0.0000	0.0000
	City of Hillsboro	0.0000	5.3621	0.0000	5.3621
	Port of Portland	0.0000	0.0697	0.0000	0.0697
	Metro	0.0000	0.1920	0.1956	0.3876
	Urban Renewal - Hillsboro	0.0000	0.0867	0.0000	0.0867
Total Tax Rate		5.3718	8.5340	2.7415	16.6473
<i>Assessed Value</i>		<i>\$11,556,020</i>			

001.54	Washington County	0.0000	2.6739	0.0000	2.6739
	NW Regional ESD	0.1426	0.0000	0.0000	0.1426
	Portland Community College	0.2622	0.0000	0.3027	0.5649
	Hillsboro School District	4.6108	0.0000	2.1841	6.7949
	Washington County RFPD	0.0000	1.6098	0.0000	1.6098
	City of North Plains	0.0000	2.0123	0.0000	2.0123
	Port of Portland	0.0000	0.0650	0.0000	0.0650
	Clean Water Services	0.0000	0.0000	0.0000	0.0000
	Urban Renewal - North Plains	0.0000	0.8722	0.0000	0.8722
Total Tax Rate		5.0156	7.2332	2.4868	14.7356
<i>Assessed Value</i>		<i>\$1,732,520</i>			

2015-16 Washington County Detail Tax Rates

Tax Code	District	School	Government	Unlimited	Total
001.56	Washington County	0.0000	2.8235	0.0000	2.8235
	NW Regional ESD	0.1528	0.0000	0.0000	0.1528
	Portland Community College	0.2810	0.0000	0.3027	0.5837
	Hillsboro School District	4.9380	0.0000	2.2432	7.1812
	City of Hillsboro	0.0000	5.3621	0.0000	5.3621
	Tri-Met	0.0000	0.0000	0.0000	0.0000
	Metro	0.0000	0.1920	0.1956	0.3876
	Port of Portland	0.0000	0.0697	0.0000	0.0697
	Clean Water Services	0.0000	0.0000	0.0000	0.0000
	Urban Renewal - Hillsboro	0.0000	0.0867	0.0000	0.0867
Total Tax Rate		5.3718	8.5340	2.7415	16.6473
<i>Assessed Value</i>		<i>\$11,373,820</i>			

001.57	Washington County	0.0000	2.8235	0.0000	2.8235
	NW Regional ESD	0.1528	0.0000	0.0000	0.1528
	Portland Community College	0.2810	0.0000	0.3027	0.5837
	Hillsboro School District	4.9380	0.0000	2.2432	7.1812
	City of Hillsboro	0.0000	5.3621	0.0000	5.3621
	Tri-Met	0.0000	0.0000	0.0000	0.0000
	Metro	0.0000	0.1920	0.1956	0.3876
	Port of Portland	0.0000	0.0697	0.0000	0.0697
	Urban Renewal - Hillsboro	0.0000	0.0867	0.0000	0.0867
Total Tax Rate		5.3718	8.5340	2.7415	16.6473
<i>Assessed Value</i>		<i>\$1,000</i>			

001.59	Washington County	0.0000	2.8235	0.0000	2.8235
	NW Regional ESD	0.1528	0.0000	0.0000	0.1528
	Portland Community College	0.2810	0.0000	0.3027	0.5837
	Hillsboro School District	4.9380	0.0000	2.2432	7.1812
	City of Hillsboro	0.0000	5.3621	0.0000	5.3621
	Tri-Met	0.0000	0.0000	0.0000	0.0000
	Metro	0.0000	0.1920	0.1956	0.3876
	Port of Portland	0.0000	0.0697	0.0000	0.0697
	Tualatin Valley Water District	0.0000	0.0000	0.0000	0.0000
	Urban Renewal - Hillsboro	0.0000	0.0867	0.0000	0.0867
Total Tax Rate		5.3718	8.5340	2.7415	16.6473
<i>Assessed Value</i>		<i>\$1,625,660</i>			

2015-16 Washington County Detail Tax Rates

Tax Code	District	School	Government	Unlimited	Total
007.01	Washington County	0.0000	2.8235	0.0000	2.8235
	NW Regional ESD	0.1528	0.0000	0.0000	0.1528
	Portland Community College	0.2810	0.0000	0.3027	0.5837
	Hillsboro School District	4.9380	0.0000	2.2432	7.1812
	Clean Water Services	0.0000	0.0000	0.0000	0.0000
	Port of Portland	0.0000	0.0697	0.0000	0.0697
	City of Hillsboro	0.0000	5.3621	0.0000	5.3621
	Metro	0.0000	0.1920	0.1956	0.3876
	Tri-Met	0.0000	0.0000	0.0000	0.0000
	Urban Renewal - Hillsboro	0.0000	0.0867	0.0000	0.0867
Total Tax Rate		5.3718	8.5340	2.7415	16.6473
<i>Assessed Value</i>		<i>\$4,680,537,125</i>			

007.02	Washington County	0.0000	2.8384	0.0000	2.8384
	NW Regional ESD	0.1538	0.0000	0.0000	0.1538
	Portland Community College	0.2828	0.0000	0.3027	0.5855
	Hillsboro School District	4.9749	0.0000	2.2498	7.2247
	Cornelius Rural Fire District	0.0000	1.2237	0.0000	1.2237
	Port of Portland	0.0000	0.0701	0.0000	0.0701
Total Tax Rate		5.4115	4.1322	2.5525	12.0962
<i>Assessed Value</i>		<i>\$68,284,834</i>			

007.03	Washington County	0.0000	2.8384	0.0000	2.8384
	NW Regional ESD	0.1538	0.0000	0.0000	0.1538
	Portland Community College	0.2828	0.0000	0.3027	0.5855
	Hillsboro School District	4.9749	0.0000	2.2498	7.2247
	Forest Grove Rural Fire District	0.0000	1.2766	0.0000	1.2766
	Port of Portland	0.0000	0.0701	0.0000	0.0701
Total Tax Rate		5.4115	4.1851	2.5525	12.1491
<i>Assessed Value</i>		<i>\$3,973,720</i>			

2015-16 Washington County Detail Tax Rates

Tax Code	District	School	Government	Unlimited	Total
007.04	Washington County	0.0000	2.8384	0.0000	2.8384
	NW Regional ESD	0.1538	0.0000	0.0000	0.1538
	Portland Community College	0.2828	0.0000	0.3027	0.5855
	Hillsboro School District	4.9749	0.0000	2.2498	7.2247
	Forest Grove Rural Fire District	0.0000	1.2766	0.0000	1.2766
	Port of Portland	0.0000	0.0701	0.0000	0.0701
	Tri-Met	0.0000	0.0000	0.0000	0.0000
Total Tax Rate		5.4115	4.1851	2.5525	12.1491
<i>Assessed Value</i>		<i>\$93,790</i>			

007.05	Washington County	0.0000	2.8384	0.0000	2.8384	
	NW Regional ESD	0.1538	0.0000	0.0000	0.1538	
	Portland Community College	0.2828	0.0000	0.3027	0.5855	
	Hillsboro School District	4.9749	0.0000	2.2498	7.2247	
	Gaston Rural Fire District	0.0000	1.7621	0.0000	1.7621	
	Port of Portland	0.0000	0.0701	0.0000	0.0701	
Total Tax Rate		5.4115	4.6706	2.5525	12.6346	
<i>Assessed Value</i>		<i>\$1,000</i>				

007.10 RAILROAD	Washington County	0.0000	2.8384	0.0000	2.8384
	NW Regional ESD	0.1538	0.0000	0.0000	0.1538
	Portland Community College	0.2828	0.0000	0.3027	0.5855
	Hillsboro School District	4.9749	0.0000	2.2498	7.2247
	Port of Portland	0.0000	0.0701	0.0000	0.0701
	Metro	0.0000	0.1926	0.1957	0.3883
	Tri-Met	0.0000	0.0000	0.0000	0.0000
Total Tax Rate		5.4115	3.1011	2.7482	11.2608
<i>Assessed Value</i>		<i>\$573,800</i>			

2015-16 Washington County Detail Tax Rates

Tax Code	District	School	Government	Unlimited	Total
007.11	Washington County	0.0000	2.8384	0.0000	2.8384
	Enhanced Sheriff Patrol	0.0000	1.3165	0.0000	1.3165
	Urban Road Maintenance	0.0000	0.2456	0.0000	0.2456
	NW Regional ESD	0.1538	0.0000	0.0000	0.1538
	Portland Community College	0.2828	0.0000	0.3027	0.5855
	Hillsboro School District	4.9749	0.0000	2.2498	7.2247
	Clean Water Services	0.0000	0.0000	0.0000	0.0000
	Cornelius Rural Fire District	0.0000	1.2237	0.0000	1.2237
	Port of Portland	0.0000	0.0701	0.0000	0.0701
	Metro	0.0000	0.1926	0.1957	0.3883
	Tri-Met	0.0000	0.0000	0.0000	0.0000
Total Tax Rate		5.4115	5.8869	2.7482	14.0466
<i>Assessed Value</i>		<i>\$237,410</i>			
007.12	Washington County	0.0000	2.8384	0.0000	2.8384
	NW Regional ESD	0.1538	0.0000	0.0000	0.1538
	Portland Community College	0.2828	0.0000	0.3027	0.5855
	Hillsboro School District	4.9749	0.0000	2.2498	7.2247
	Tualatin Valley Fire & Rescue	0.0000	1.9752	0.1326	2.1078
	Port of Portland	0.0000	0.0701	0.0000	0.0701
	Tri-Met	0.0000	0.0000	0.0000	0.0000
Total Tax Rate		5.4115	4.8837	2.6851	12.9803
<i>Assessed Value</i>		<i>\$525,850</i>			
007.13	Washington County	0.0000	2.8384	0.0000	2.8384
	NW Regional ESD	0.1538	0.0000	0.0000	0.1538
	Portland Community College	0.2828	0.0000	0.3027	0.5855
	Hillsboro School District	4.9749	0.0000	2.2498	7.2247
	Banks Rural Fire District	0.0000	1.7031	0.3823	2.0854
	Port of Portland	0.0000	0.0701	0.0000	0.0701
Total Tax Rate		5.4115	4.6116	2.9348	12.9579
<i>Assessed Value</i>		<i>\$640</i>			

2015-16 Washington County Detail Tax Rates

Tax Code	District	School	Government	Unlimited	Total
007.16	Washington County	0.0000	2.8384	0.0000	2.8384
	Enhanced Sheriff Patrol	0.0000	1.3165	0.0000	1.3165
	Urban Road Maintenance	0.0000	0.2456	0.0000	0.2456
	NW Regional ESD	0.1538	0.0000	0.0000	0.1538
	Portland Community College	0.2828	0.0000	0.3027	0.5855
	Hillsboro School District	4.9749	0.0000	2.2498	7.2247
	Clean Water Services	0.0000	0.0000	0.0000	0.0000
	Washington County RFPD	0.0000	1.6919	0.0000	1.6919
	Port of Portland	0.0000	0.0701	0.0000	0.0701
	Metro	0.0000	0.1926	0.1957	0.3883
	Tri-Met	0.0000	0.0000	0.0000	0.0000
Total Tax Rate		5.4115	6.3551	2.7482	14.5148
<i>Assessed Value</i>		<i>\$4,185,408</i>			

007.17	Washington County	0.0000	2.8384	0.0000	2.8384
	Enhanced Sheriff Patrol	0.0000	1.3165	0.0000	1.3165
	Urban Road Maintenance	0.0000	0.2456	0.0000	0.2456
	NW Regional ESD	0.1538	0.0000	0.0000	0.1538
	Portland Community College	0.2828	0.0000	0.3027	0.5855
	Hillsboro School District	4.9749	0.0000	2.2498	7.2247
	Washington County RFPD	0.0000	1.6919	0.0000	1.6919
	Port of Portland	0.0000	0.0701	0.0000	0.0701
	Tri-Met	0.0000	0.0000	0.0000	0.0000
Total Tax Rate		5.4115	6.1625	2.5525	14.1265
<i>Assessed Value</i>		<i>\$8,035,729</i>			

007.18	Washington County	0.0000	2.8384	0.0000	2.8384
	NW Regional ESD	0.1538	0.0000	0.0000	0.1538
	Portland Community College	0.2828	0.0000	0.3027	0.5855
	Hillsboro School District	4.9749	0.0000	2.2498	7.2247
	Clean Water Services	0.0000	0.0000	0.0000	0.0000
	Cornelius Rural Fire District	0.0000	1.2237	0.0000	1.2237
	Port of Portland	0.0000	0.0701	0.0000	0.0701
	Metro	0.0000	0.1926	0.1957	0.3883
	Tri-Met	0.0000	0.0000	0.0000	0.0000
Total Tax Rate		5.4115	4.3248	2.7482	12.4845
<i>Assessed Value</i>		<i>\$26,960</i>			

2015-16 Washington County Detail Tax Rates

Tax Code	District	School	Government	Unlimited	Total
007.19	Washington County	0.0000	2.8384	0.0000	2.8384
	NW Regional ESD	0.1538	0.0000	0.0000	0.1538
	Portland Community College	0.2828	0.0000	0.3027	0.5855
	Hillsboro School District	4.9749	0.0000	2.2498	7.2247
	Clean Water Services	0.0000	0.0000	0.0000	0.0000
	City of Cornelius	0.0000	4.4706	0.0000	4.4706
	Port of Portland	0.0000	0.0701	0.0000	0.0701
	Metro	0.0000	0.1926	0.1957	0.3883
	Tri-Met	0.0000	0.0000	0.0000	0.0000
Total Tax Rate		5.4115	7.5717	2.7482	15.7314
<i>Assessed Value</i>		<i>\$199,902,910</i>			

007.20	Washington County	0.0000	2.8384	0.0000	2.8384
	NW Regional ESD	0.1538	0.0000	0.0000	0.1538
	Portland Community College	0.2828	0.0000	0.3027	0.5855
	Hillsboro School District	4.9749	0.0000	2.2498	7.2247
	Washington County RFPD	0.0000	1.6919	0.0000	1.6919
	Port of Portland	0.0000	0.0701	0.0000	0.0701
	Metro	0.0000	0.1926	0.1957	0.3883
	Tri-Met	0.0000	0.0000	0.0000	0.0000
Total Tax Rate		5.4115	4.7930	2.7482	12.9527
<i>Assessed Value</i>		<i>\$20,712,360</i>			

007.21	Washington County	0.0000	2.8384	0.0000	2.8384
	NW Regional ESD	0.1538	0.0000	0.0000	0.1538
	Portland Community College	0.2828	0.0000	0.3027	0.5855
	Hillsboro School District	4.9749	0.0000	2.2498	7.2247
	Clean Water Services	0.0000	0.0000	0.0000	0.0000
	Washington County RFPD	0.0000	1.6919	0.0000	1.6919
	Port of Portland	0.0000	0.0701	0.0000	0.0701
	Metro	0.0000	0.1926	0.1957	0.3883
	Tri-Met	0.0000	0.0000	0.0000	0.0000
Total Tax Rate		5.4115	4.7930	2.7482	12.9527
<i>Assessed Value</i>		<i>\$93,000</i>			

2015-16 Washington County Detail Tax Rates

Tax Code	District	School	Government	Unlimited	Total
007.25	Washington County	0.0000	2.8384	0.0000	2.8384
	NW Regional ESD	0.1538	0.0000	0.0000	0.1538
	Portland Community College	0.2828	0.0000	0.3027	0.5855
	Hillsboro School District	4.9749	0.0000	2.2498	7.2247
	Cornelius Rural Fire District	0.0000	1.2237	0.0000	1.2237
	Port of Portland	0.0000	0.0701	0.0000	0.0701
	Tri-Met	0.0000	0.0000	0.0000	0.0000
Total Tax Rate		5.4115	4.1322	2.5525	12.0962
<i>Assessed Value</i>		<i>\$32,467,071</i>			
007.26	Washington County	0.0000	2.8384	0.0000	2.8384
	NW Regional ESD	0.1538	0.0000	0.0000	0.1538
	Portland Community College	0.2828	0.0000	0.3027	0.5855
	Hillsboro School District	4.9749	0.0000	2.2498	7.2247
	City of Cornelius	0.0000	4.4706	0.0000	4.4706
	Port of Portland	0.0000	0.0701	0.0000	0.0701
	Tri-Met	0.0000	0.0000	0.0000	0.0000
Total Tax Rate		5.4115	7.3791	2.5525	15.3431
<i>Assessed Value</i>		<i>\$18,466</i>			
007.27	Washington County	0.0000	2.8384	0.0000	2.8384
	NW Regional ESD	0.1538	0.0000	0.0000	0.1538
	Portland Community College	0.2828	0.0000	0.3027	0.5855
	Hillsboro School District	4.9749	0.0000	2.2498	7.2247
	Washington County RFPD	0.0000	1.6919	0.0000	1.6919
	Port of Portland	0.0000	0.0701	0.0000	0.0701
	Tri-Met	0.0000	0.0000	0.0000	0.0000
Total Tax Rate		5.4115	4.6004	2.5525	12.5644
<i>Assessed Value</i>		<i>\$63,195,690</i>			

2015-16 Washington County Detail Tax Rates

Tax Code	District	School	Government	Unlimited	Total
007.28	Washington County	0.0000	2.8384	0.0000	2.8384
	NW Regional ESD	0.1538	0.0000	0.0000	0.1538
	Portland Community College	0.2828	0.0000	0.3027	0.5855
	Hillsboro School District	4.9749	0.0000	2.2498	7.2247
	City of Cornelius	0.0000	4.4706	0.0000	4.4706
	Clean Water Services	0.0000	0.0000	0.0000	0.0000
	Port of Portland	0.0000	0.0701	0.0000	0.0701
	Tri-Met	0.0000	0.0000	0.0000	0.0000
Total Tax Rate		5.4115	7.3791	2.5525	15.3431
<i>Assessed Value</i>		<i>\$80,820</i>			

007.29	Washington County	0.0000	2.8384	0.0000	2.8384
	NW Regional ESD	0.1538	0.0000	0.0000	0.1538
	Portland Community College	0.2828	0.0000	0.3027	0.5855
	Hillsboro School District	4.9749	0.0000	2.2498	7.2247
	City of Cornelius	0.0000	4.4706	0.0000	4.4706
	Clean Water Services	0.0000	0.0000	0.0000	0.0000
	Metro	0.0000	0.1926	0.1957	0.3883
	Port of Portland	0.0000	0.0701	0.0000	0.0701
	Tri-Met	0.0000	0.0000	0.0000	0.0000
Total Tax Rate		5.4115	7.5717	2.7482	15.7314
<i>Assessed Value</i>		<i>\$7,349,016</i>			

007.30	Washington County	0.0000	2.8235	0.0000	2.8235
	NW Regional ESD	0.1528	0.0000	0.0000	0.1528
	Portland Community College	0.2810	0.0000	0.3027	0.5837
	Hillsboro School District	4.9380	0.0000	2.2432	7.1812
	City of Hillsboro	0.0000	5.3621	0.0000	5.3621
	Port of Portland	0.0000	0.0697	0.0000	0.0697
	Metro	0.0000	0.1920	0.1956	0.3876
	Tri-Met	0.0000	0.0000	0.0000	0.0000
	Urban Renewal - Hillsboro	0.0000	0.0867	0.0000	0.0867
Total Tax Rate		5.3718	8.5340	2.7415	16.6473
<i>Assessed Value</i>		<i>\$39,035,124</i>			

2015-16 Washington County Detail Tax Rates

Tax Code	District	School	Government	Unlimited	Total
007.31	Washington County	0.0000	2.8235	0.0000	2.8235
	NW Regional ESD	0.1528	0.0000	0.0000	0.1528
	Portland Community College	0.2810	0.0000	0.3027	0.5837
	Hillsboro School District	4.9380	0.0000	2.2432	7.1812
	Clean Water Services	0.0000	0.0000	0.0000	0.0000
	Port of Portland	0.0000	0.0697	0.0000	0.0697
	City of Hillsboro	0.0000	5.3621	0.0000	5.3621
	Tri-Met	0.0000	0.0000	0.0000	0.0000
	Urban Renewal - Hillsboro	0.0000	0.0860	0.0000	0.0860
Total Tax Rate		5.3718	8.3413	2.5459	16.2590
<i>Assessed Value</i>	<i>\$105,306,234</i>				

007.32	Washington County	0.0000	2.8384	0.0000	2.8384
	Enhanced Sheriff Patrol	0.0000	1.3165	0.0000	1.3165
	Urban Road Maintenance	0.0000	0.2456	0.0000	0.2456
	NW Regional ESD	0.1538	0.0000	0.0000	0.1538
	Portland Community College	0.2828	0.0000	0.3027	0.5855
	Hillsboro School District	4.9749	0.0000	2.2498	7.2247
	Washington County RFPD	0.0000	1.6919	0.0000	1.6919
	Port of Portland	0.0000	0.0701	0.0000	0.0701
	Metro	0.0000	0.1926	0.1957	0.3883
	Tri-Met	0.0000	0.0000	0.0000	0.0000
Total Tax Rate		5.4115	6.3551	2.7482	14.5148
<i>Assessed Value</i>	<i>\$63,000</i>				

007.33	Washington County	0.0000	2.8384	0.0000	2.8384
	Enhanced Sheriff Patrol	0.0000	1.3165	0.0000	1.3165
	Urban Road Maintenance	0.0000	0.2456	0.0000	0.2456
	NW Regional ESD	0.1538	0.0000	0.0000	0.1538
	Portland Community College	0.2828	0.0000	0.3027	0.5855
	Hillsboro School District	4.9749	0.0000	2.2498	7.2247
	Clean Water Services	0.0000	0.0000	0.0000	0.0000
	Washington County RFPD	0.0000	1.6919	0.0000	1.6919
	Port of Portland	0.0000	0.0701	0.0000	0.0701
	Tri-Met	0.0000	0.0000	0.0000	0.0000
Total Tax Rate		5.4115	6.1625	2.5525	14.1265
<i>Assessed Value</i>	<i>\$123,500</i>				

2015-16 Washington County Detail Tax Rates

Tax Code	District	School	Government	Unlimited	Total
007.34	Washington County	0.0000	2.8235	0.0000	2.8235
	NW Regional ESD	0.1528	0.0000	0.0000	0.1528
	Portland Community College	0.2810	0.0000	0.3027	0.5837
	Hillsboro School District	4.9380	0.0000	2.2432	7.1812
	City of Hillsboro	0.0000	5.3621	0.0000	5.3621
	Port of Portland	0.0000	0.0697	0.0000	0.0697
	Tri-Met	0.0000	0.0000	0.0000	0.0000
	Urban Renewal - Hillsboro	0.0000	0.0860	0.0000	0.0860
Total Tax Rate		5.3718	8.3413	2.5459	16.2590
<i>Assessed Value</i>		<i>\$24,204,380</i>			

007.35	Washington County	0.0000	2.8235	0.0000	2.8235
	NW Regional ESD	0.1528	0.0000	0.0000	0.1528
	Portland Community College	0.2810	0.0000	0.3027	0.5837
	Hillsboro School District	4.9380	0.0000	2.2432	7.1812
	City of Hillsboro	0.0000	5.3621	0.0000	5.3621
	Tri-Met	0.0000	0.0000	0.0000	0.0000
	Metro	0.0000	0.1920	0.1956	0.3876
	Port of Portland	0.0000	0.0697	0.0000	0.0697
	Tualatin Valley Water District	0.0000	0.0000	0.0000	0.0000
	Urban Renewal - Hillsboro	0.0000	0.0867	0.0000	0.0867
Total Tax Rate		5.3718	8.5340	2.7415	16.6473
<i>Assessed Value</i>		<i>\$8,000</i>			

007.38	Washington County	0.0000	2.8235	0.0000	2.8235
	NW Regional ESD	0.1528	0.0000	0.0000	0.1528
	Portland Community College	0.2810	0.0000	0.3027	0.5837
	Hillsboro School District	4.9380	0.0000	2.2432	7.1812
	City of Hillsboro	0.0000	5.3621	0.0000	5.3621
	Tri-Met	0.0000	0.0000	0.0000	0.0000
	Metro	0.0000	0.1920	0.1956	0.3876
	Port of Portland	0.0000	0.0697	0.0000	0.0697
	Clean Water Services	0.0000	0.0000	0.0000	0.0000
	Urban Renewal - Hillsboro	0.0000	0.0867	0.0000	0.0867
Total Tax Rate		5.3718	8.5340	2.7415	16.6473
<i>Assessed Value</i>		<i>\$3,599,510</i>			

2015-16 Washington County Detail Tax Rates

Tax Code	District	School	Government	Unlimited	Total
007.39	Washington County	0.0000	2.8235	0.0000	2.8235
	NW Regional ESD	0.1528	0.0000	0.0000	0.1528
	Portland Community College	0.2810	0.0000	0.3027	0.5837
	Hillsboro School District	4.9380	0.0000	2.2432	7.1812
	City of Hillsboro	0.0000	5.3621	0.0000	5.3621
	Tri-Met	0.0000	0.0000	0.0000	0.0000
	Metro	0.0000	0.1920	0.1956	0.3876
	Port of Portland	0.0000	0.0697	0.0000	0.0697
	Urban Renewal - Hillsboro	0.0000	0.0867	0.0000	0.0867
Total Tax Rate		5.3718	8.5340	2.7415	16.6473

Assessed Value \$4,579,500

007.40	Washington County	0.0000	2.8235	0.0000	2.8235
	NW Regional ESD	0.1528	0.0000	0.0000	0.1528
	Portland Community College	0.2810	0.0000	0.3027	0.5837
	Hillsboro School District	4.9380	0.0000	2.2432	7.1812
	City of Hillsboro	0.0000	5.3621	0.0000	5.3621
	Tri-Met	0.0000	0.0000	0.0000	0.0000
	Port of Portland	0.0000	0.0697	0.0000	0.0697
	Clean Water Services	0.0000	0.0000	0.0000	0.0000
	Urban Renewal - Hillsboro	0.0000	0.0860	0.0000	0.0860
Total Tax Rate		5.3718	8.3413	2.5459	16.2590

Assessed Value \$449,510

007.41	Washington County	0.0000	2.8235	0.0000	2.8235
	NW Regional ESD	0.1528	0.0000	0.0000	0.1528
	Portland Community College	0.2810	0.0000	0.3027	0.5837
	Hillsboro School District	4.9380	0.0000	2.2432	7.1812
	City of Hillsboro	0.0000	5.3621	0.0000	5.3621
	Tri-Met	0.0000	0.0000	0.0000	0.0000
	Port of Portland	0.0000	0.0697	0.0000	0.0697
	Clean Water Services	0.0000	0.0000	0.0000	0.0000
	Urban Renewal - Hillsboro	0.0000	0.0860	0.0000	0.0860
Total Tax Rate		5.3718	8.3413	2.5459	16.2590

Assessed Value \$1,181,350

2015-16 Washington County Detail Tax Rates

Tax Code	District	School	Government	Unlimited	Total
007.42	Washington County	0.0000	2.8235	0.0000	2.8235
	NW Regional ESD	0.1528	0.0000	0.0000	0.1528
	Portland Community College	0.2810	0.0000	0.3027	0.5837
	Hillsboro School District	4.9380	0.0000	2.2432	7.1812
	City of Hillsboro	0.0000	5.3621	0.0000	5.3621
	Tri-Met	0.0000	0.0000	0.0000	0.0000
	Port of Portland	0.0000	0.0697	0.0000	0.0697
	Clean Water Services	0.0000	0.0000	0.0000	0.0000
	Metro	0.0000	0.1920	0.1956	0.3876
	Urban Renewal - Hillsboro	0.0000	0.0867	0.0000	0.0867
	Total Tax Rate		5.3718	8.5340	2.7415
<i>Assessed Value</i>		<i>\$513,690,097</i>			

013.05	Washington County	0.0000	2.8384	0.0000	2.8384
	NW Regional ESD	0.1538	0.0000	0.0000	0.1538
	Portland Community College	0.2828	0.0000	0.3027	0.5855
	Banks School District	5.0152	0.0000	2.2378	7.2530
	Port of Portland	0.0000	0.0701	0.0000	0.0701
	Banks Rural Fire District	0.0000	1.7031	0.3823	2.0854
	Clean Water Services	0.0000	0.0000	0.0000	0.0000
	Total Tax Rate		5.4518	4.6116	2.9228
<i>Assessed Value</i>		<i>\$287,300</i>			

013.10	Washington County	0.0000	2.8384	0.0000	2.8384
	NW Regional ESD	0.1538	0.0000	0.0000	0.1538
	Portland Community College	0.2828	0.0000	0.3027	0.5855
	Banks School District	5.0152	0.0000	2.2378	7.2530
	Port of Portland	0.0000	0.0701	0.0000	0.0701
	Total Tax Rate		5.4518	2.9085	2.5405
<i>Assessed Value</i>		<i>\$3,886,720</i>			

2015-16 Washington County Detail Tax Rates

Tax Code	District	School	Government	Unlimited	Total
013.11	Washington County	0.0000	2.8384	0.0000	2.8384
	NW Regional ESD	0.1538	0.0000	0.0000	0.1538
	Portland Community College	0.2828	0.0000	0.3027	0.5855
	Banks School District	5.0152	0.0000	2.2378	7.2530
	Port of Portland	0.0000	0.0701	0.0000	0.0701
Total Tax Rate		5.4518	2.9085	2.5405	10.9008
<i>Assessed Value</i>		<i>\$26,823,586</i>			

013.12	Washington County	0.0000	2.8384	0.0000	2.8384
	NW Regional ESD	0.1538	0.0000	0.0000	0.1538
	Portland Community College	0.2828	0.0000	0.3027	0.5855
	Banks School District	5.0152	0.0000	2.2378	7.2530
	Forest Grove Rural Fire District	0.0000	1.2766	0.0000	1.2766
	Port of Portland	0.0000	0.0701	0.0000	0.0701
Total Tax Rate		5.4518	4.1851	2.5405	12.1774
<i>Assessed Value</i>		<i>\$57,042,520</i>			

013.13	Washington County	0.0000	2.8384	0.0000	2.8384
	NW Regional ESD	0.1538	0.0000	0.0000	0.1538
	Portland Community College	0.2828	0.0000	0.3027	0.5855
	Banks School District	5.0152	0.0000	2.2378	7.2530
	Washington County RFPD	0.0000	1.6919	0.0000	1.6919
	Port of Portland	0.0000	0.0701	0.0000	0.0701
Total Tax Rate		5.4518	4.6004	2.5405	12.5927
<i>Assessed Value</i>		<i>\$684,970</i>			

2015-16 Washington County Detail Tax Rates

Tax Code	District	School	Government	Unlimited	Total
013.17	Washington County	0.0000	2.8384	0.0000	2.8384
	NW Regional ESD	0.1538	0.0000	0.0000	0.1538
	Portland Community College	0.2828	0.0000	0.3027	0.5855
	Banks School District	5.0152	0.0000	2.2378	7.2530
	Cornelius Rural Fire District	0.0000	1.2237	0.0000	1.2237
	Port of Portland	0.0000	0.0701	0.0000	0.0701
	Tri-Met	0.0000	0.0000	0.0000	0.0000
Total Tax Rate		5.4518	4.1322	2.5405	12.1245
<i>Assessed Value</i>		<i>\$23,810</i>			

013.19	Washington County	0.0000	2.8384	0.0000	2.8384
	NW Regional ESD	0.1538	0.0000	0.0000	0.1538
	Portland Community College	0.2828	0.0000	0.3027	0.5855
	Banks School District	5.0152	0.0000	2.2378	7.2530
	City of Banks	0.0000	4.3200	0.0000	4.3200
	Banks Rural Fire District	0.0000	1.7031	0.3823	2.0854
	Port of Portland	0.0000	0.0701	0.0000	0.0701
Total Tax Rate		5.4518	8.9316	2.9228	17.3062
<i>Assessed Value</i>		<i>\$12,832,753</i>			

013.20 RAILROAD	Washington County	0.0000	2.8384	0.0000	2.8384
	NW Regional ESD	0.1538	0.0000	0.0000	0.1538
	Portland Community College	0.2828	0.0000	0.3027	0.5855
	Banks School District	5.0152	0.0000	2.2378	7.2530
	City of Banks	0.0000	4.3200	0.0000	4.3200
	Port of Portland	0.0000	0.0701	0.0000	0.0701
	Clean Water Services	0.0000	0.0000	0.0000	0.0000
Total Tax Rate		5.4518	7.2285	2.5405	15.2208
<i>Assessed Value</i>		<i>\$68,000</i>			

2015-16 Washington County Detail Tax Rates

Tax Code	District	School	Government	Unlimited	Total
013.21	Washington County	0.0000	2.8384	0.0000	2.8384
	NW Regional ESD	0.1538	0.0000	0.0000	0.1538
	Portland Community College	0.2828	0.0000	0.3027	0.5855
	Banks School District	5.0152	0.0000	2.2378	7.2530
	Forest Grove Rural Fire District	0.0000	1.2766	0.0000	1.2766
	Port of Portland	0.0000	0.0701	0.0000	0.0701
	Tri-Met	0.0000	0.0000	0.0000	0.0000
Total Tax Rate		5.4518	4.1851	2.5405	12.1774
<i>Assessed Value</i>		<i>\$3,999,640</i>			

013.25	Washington County	0.0000	2.8384	0.0000	2.8384
	NW Regional ESD	0.1538	0.0000	0.0000	0.1538
	Portland Community College	0.2828	0.0000	0.3027	0.5855
	Banks School District	5.0152	0.0000	2.2378	7.2530
	Clean Water Services	0.0000	0.0000	0.0000	0.0000
	Banks Rural Fire District	0.0000	1.7031	0.3823	2.0854
	City of Banks	0.0000	4.3200	0.0000	4.3200
	Port of Portland	0.0000	0.0701	0.0000	0.0701
Total Tax Rate		5.4518	8.9316	2.9228	17.3062
<i>Assessed Value</i>		<i>\$108,406,635</i>			

015.01	Washington County	0.0000	2.8384	0.0000	2.8384
	NW Regional ESD	0.1538	0.0000	0.0000	0.1538
	Portland Community College	0.2828	0.0000	0.3027	0.5855
	Forest Grove School District	4.9142	0.0000	2.6699	7.5841
	Port of Portland	0.0000	0.0701	0.0000	0.0701
Total Tax Rate		5.3508	2.9085	2.9726	11.2319
<i>Assessed Value</i>		<i>\$7,710,294</i>			

2015-16 Washington County Detail Tax Rates

Tax Code	District	School	Government	Unlimited	Total
015.02	Washington County	0.0000	2.8384	0.0000	2.8384
	NW Regional ESD	0.1538	0.0000	0.0000	0.1538
	Portland Community College	0.2828	0.0000	0.3027	0.5855
	Forest Grove School District	4.9142	0.0000	2.6699	7.5841
	Port of Portland	0.0000	0.0701	0.0000	0.0701
Total Tax Rate		5.3508	2.9085	2.9726	11.2319
<i>Assessed Value</i>		<i>\$15,857,600</i>			

015.03	Washington County	0.0000	2.8384	0.0000	2.8384
	NW Regional ESD	0.1538	0.0000	0.0000	0.1538
	Portland Community College	0.2828	0.0000	0.3027	0.5855
	Forest Grove School District	4.9142	0.0000	2.6699	7.5841
	Forest Grove Rural Fire District	0.0000	1.2766	0.0000	1.2766
	Port of Portland	0.0000	0.0701	0.0000	0.0701
Total Tax Rate		5.3508	4.1851	2.9726	12.5085
<i>Assessed Value</i>		<i>\$270,423,148</i>			

015.04	Washington County	0.0000	2.8384	0.0000	2.8384
	NW Regional ESD	0.1538	0.0000	0.0000	0.1538
	Portland Community College	0.2828	0.0000	0.3027	0.5855
	Forest Grove School District	4.9142	0.0000	2.6699	7.5841
	Clean Water Services	0.0000	0.0000	0.0000	0.0000
	Cornelius Rural Fire District	0.0000	1.2237	0.0000	1.2237
	Port of Portland	0.0000	0.0701	0.0000	0.0701
	Metro	0.0000	0.1926	0.1957	0.3883
	Tri-Met	0.0000	0.0000	0.0000	0.0000
Total Tax Rate		5.3508	4.3248	3.1683	12.8439
<i>Assessed Value</i>		<i>\$14,050</i>			

2015-16 Washington County Detail Tax Rates

Tax Code	District	School	Government	Unlimited	Total
015.08	Washington County	0.0000	2.8384	0.0000	2.8384
	NW Regional ESD	0.1538	0.0000	0.0000	0.1538
	Portland Community College	0.2828	0.0000	0.3027	0.5855
	Forest Grove School District	4.9142	0.0000	2.6699	7.5841
	City of Cornelius	0.0000	4.4706	0.0000	4.4706
	Port of Portland	0.0000	0.0701	0.0000	0.0701
	Tri-Met	0.0000	0.0000	0.0000	0.0000
Total Tax Rate		5.3508	7.3791	2.9726	15.7025
<i>Assessed Value</i>		<i>\$37,828,159</i>			

015.09	Washington County	0.0000	2.8384	0.0000	2.8384
	Enhanced Sheriff Patrol	0.0000	1.3165	0.0000	1.3165
	Urban Road Maintenance	0.0000	0.2456	0.0000	0.2456
	NW Regional ESD	0.1538	0.0000	0.0000	0.1538
	Portland Community College	0.2828	0.0000	0.3027	0.5855
	Forest Grove School District	4.9142	0.0000	2.6699	7.5841
	Forest Grove Rural Fire District	0.0000	1.2766	0.0000	1.2766
	Port of Portland	0.0000	0.0701	0.0000	0.0701
	Metro	0.0000	0.1926	0.1957	0.3883
	Tri-Met	0.0000	0.0000	0.0000	0.0000
Total Tax Rate		5.3508	5.9398	3.1683	14.4589
<i>Assessed Value</i>		<i>\$2,307,840</i>			

015.10	Washington County	0.0000	2.8384	0.0000	2.8384
	NW Regional ESD	0.1538	0.0000	0.0000	0.1538
	Portland Community College	0.2828	0.0000	0.3027	0.5855
	Forest Grove School District	4.9142	0.0000	2.6699	7.5841
	Clean Water Services	0.0000	0.0000	0.0000	0.0000
	Forest Grove Rural Fire District	0.0000	1.2766	0.0000	1.2766
	Port of Portland	0.0000	0.0701	0.0000	0.0701
	Metro	0.0000	0.1926	0.1957	0.3883
	Tri-Met	0.0000	0.0000	0.0000	0.0000
Total Tax Rate		5.3508	4.3777	3.1683	12.8968
<i>Assessed Value</i>		<i>\$124,950</i>			

2015-16 Washington County Detail Tax Rates

Tax Code	District	School	Government	Unlimited	Total
015.11	Washington County	0.0000	2.8384	0.0000	2.8384
	Enhanced Sheriff Patrol	0.0000	1.3165	0.0000	1.3165
	Urban Road Maintenance	0.0000	0.2456	0.0000	0.2456
	NW Regional ESD	0.1538	0.0000	0.0000	0.1538
	Portland Community College	0.2828	0.0000	0.3027	0.5855
	Forest Grove School District	4.9142	0.0000	2.6699	7.5841
	Clean Water Services	0.0000	0.0000	0.0000	0.0000
	Cornelius Rural Fire District	0.0000	1.2237	0.0000	1.2237
	Port of Portland	0.0000	0.0701	0.0000	0.0701
	Metro	0.0000	0.1926	0.1957	0.3883
	Tri-Met	0.0000	0.0000	0.0000	0.0000
	Total Tax Rate		5.3508	5.8869	3.1683
<i>Assessed Value</i>		<i>\$60,360</i>			

015.12	Washington County	0.0000	2.8384	0.0000	2.8384	
	NW Regional ESD	0.1538	0.0000	0.0000	0.1538	
	Portland Community College	0.2828	0.0000	0.3027	0.5855	
	Forest Grove School District	4.9142	0.0000	2.6699	7.5841	
	Clean Water Services	0.0000	0.0000	0.0000	0.0000	
	City of Cornelius	0.0000	4.4706	0.0000	4.4706	
	Port of Portland	0.0000	0.0701	0.0000	0.0701	
	Metro	0.0000	0.1926	0.1957	0.3883	
	Tri-Met	0.0000	0.0000	0.0000	0.0000	
	Total Tax Rate		5.3508	7.5717	3.1683	16.0908
	<i>Assessed Value</i>		<i>\$372,582,733</i>			

015.13	Washington County	0.0000	2.8352	0.0000	2.8352	
	NW Regional ESD	0.1536	0.0000	0.0000	0.1536	
	Portland Community College	0.2824	0.0000	0.3027	0.5851	
	Forest Grove School District	4.9071	0.0000	2.6677	7.5748	
	Clean Water Services	0.0000	0.0000	0.0000	0.0000	
	City of Forest Grove	0.0000	5.5497	0.3410	5.8907	
	Port of Portland	0.0000	0.0700	0.0000	0.0700	
	Tri-Met	0.0000	0.0000	0.0000	0.0000	
	Urban Renewal - Forest Grove	0.0000	0.0193	0.0000	0.0193	
	Total Tax Rate		5.3431	8.4742	3.3114	17.1287
	<i>Assessed Value</i>		<i>\$1,253,414</i>			

2015-16 Washington County Detail Tax Rates

Tax Code	District	School	Government	Unlimited	Total
015.14	Washington County	0.0000	2.8384	0.0000	2.8384
	Enhanced Sheriff Patrol	0.0000	1.3165	0.0000	1.3165
	Urban Road Maintenance	0.0000	0.2456	0.0000	0.2456
	NW Regional ESD	0.1538	0.0000	0.0000	0.1538
	Portland Community College	0.2828	0.0000	0.3027	0.5855
	Forest Grove School District	4.9142	0.0000	2.6699	7.5841
	Forest Grove Rural Fire District	0.0000	1.2766	0.0000	1.2766
	Port of Portland	0.0000	0.0701	0.0000	0.0701
Total Tax Rate		5.3508	5.7472	2.9726	14.0706
<i>Assessed Value</i>		<i>\$1,957,100</i>			

015.16	Washington County	0.0000	2.8384	0.0000	2.8384
	Enhanced Sheriff Patrol	0.0000	1.3165	0.0000	1.3165
	Urban Road Maintenance	0.0000	0.2456	0.0000	0.2456
	NW Regional ESD	0.1538	0.0000	0.0000	0.1538
	Portland Community College	0.2828	0.0000	0.3027	0.5855
	Forest Grove School District	4.9142	0.0000	2.6699	7.5841
	Cornelius Rural Fire District	0.0000	1.2237	0.0000	1.2237
	Port of Portland	0.0000	0.0701	0.0000	0.0701
	Tri-Met	0.0000	0.0000	0.0000	0.0000
Total Tax Rate		5.3508	5.6943	2.9726	14.0177
<i>Assessed Value</i>		<i>\$3,950</i>			

015.17	Washington County	0.0000	2.8384	0.0000	2.8384
	NW Regional ESD	0.1538	0.0000	0.0000	0.1538
	Portland Community College	0.2828	0.0000	0.3027	0.5855
	Forest Grove School District	4.9142	0.0000	2.6699	7.5841
	Forest Grove Rural Fire District	0.0000	1.2766	0.0000	1.2766
	Port of Portland	0.0000	0.0701	0.0000	0.0701
	Metro	0.0000	0.1926	0.1957	0.3883
	Tri-Met	0.0000	0.0000	0.0000	0.0000
Total Tax Rate		5.3508	4.3777	3.1683	12.8968
<i>Assessed Value</i>		<i>\$1,977,683</i>			

2015-16 Washington County Detail Tax Rates

Tax Code	District	School	Government	Unlimited	Total
015.18	Washington County	0.0000	2.8352	0.0000	2.8352
	NW Regional ESD	0.1536	0.0000	0.0000	0.1536
	Portland Community College	0.2824	0.0000	0.3027	0.5851
	Forest Grove School District	4.9071	0.0000	2.6677	7.5748
	Clean Water Services	0.0000	0.0000	0.0000	0.0000
	City of Forest Grove	0.0000	5.5497	0.3410	5.8907
	Port of Portland	0.0000	0.0700	0.0000	0.0700
	Metro	0.0000	0.1925	0.1957	0.3882
	Tri-Met	0.0000	0.0000	0.0000	0.0000
	Urban Renewal - Forest Grove	0.0000	0.0194	0.0000	0.0194
Total Tax Rate		5.3431	8.6668	3.5071	17.5170
<i>Assessed Value</i>		<i>\$128,144,012</i>			

015.19	Washington County	0.0000	2.8352	0.0000	2.8352
	NW Regional ESD	0.1536	0.0000	0.0000	0.1536
	Portland Community College	0.2824	0.0000	0.3027	0.5851
	Forest Grove School District	4.9071	0.0000	2.6677	7.5748
	Clean Water Services	0.0000	0.0000	0.0000	0.0000
	City of Forest Grove	0.0000	5.5497	0.3410	5.8907
	Port of Portland	0.0000	0.0700	0.0000	0.0700
	Metro	0.0000	0.1925	0.1957	0.3882
	Tri-Met	0.0000	0.0000	0.0000	0.0000
	Urban Renewal - Forest Grove	0.0000	0.0194	0.0000	0.0194
Total Tax Rate		5.3431	8.6668	3.5071	17.5170
<i>Assessed Value</i>		<i>\$1,278,915,124</i>			

015.20	Washington County	0.0000	2.8384	0.0000	2.8384
	Enhanced Sheriff Patrol	0.0000	1.3165	0.0000	1.3165
	Urban Road Maintenance	0.0000	0.2456	0.0000	0.2456
	NW Regional ESD	0.1538	0.0000	0.0000	0.1538
	Portland Community College	0.2828	0.0000	0.3027	0.5855
	Forest Grove School District	4.9142	0.0000	2.6699	7.5841
	Clean Water Services	0.0000	0.0000	0.0000	0.0000
	Forest Grove Rural Fire District	0.0000	1.2766	0.0000	1.2766
	Port of Portland	0.0000	0.0701	0.0000	0.0701
	Metro	0.0000	0.1926	0.1957	0.3883
	Tri-Met	0.0000	0.0000	0.0000	0.0000
Total Tax Rate		5.3508	5.9398	3.1683	14.4589
<i>Assessed Value</i>		<i>\$1,392,030</i>			

2015-16 Washington County Detail Tax Rates

Tax Code	District	School	Government	Unlimited	Total
015.21	Washington County	0.0000	2.8384	0.0000	2.8384
	Enhanced Sheriff Patrol	0.0000	1.3165	0.0000	1.3165
	Urban Road Maintenance	0.0000	0.2456	0.0000	0.2456
	NW Regional ESD	0.1538	0.0000	0.0000	0.1538
	Portland Community College	0.2828	0.0000	0.3027	0.5855
	Forest Grove School District	4.9142	0.0000	2.6699	7.5841
	Forest Grove Rural Fire District	0.0000	1.2766	0.0000	1.2766
	Port of Portland	0.0000	0.0701	0.0000	0.0701
	Tri-Met	0.0000	0.0000	0.0000	0.0000
Total Tax Rate		5.3508	5.7472	2.9726	14.0706
<i>Assessed Value</i>		\$45,600			

015.22	Washington County	0.0000	2.8352	0.0000	2.8352
	NW Regional ESD	0.1536	0.0000	0.0000	0.1536
	Portland Community College	0.2824	0.0000	0.3027	0.5851
	Forest Grove School District	4.9071	0.0000	2.6677	7.5748
	City of Forest Grove	0.0000	5.5497	0.3410	5.8907
	Port of Portland	0.0000	0.0700	0.0000	0.0700
	Metro	0.0000	0.1925	0.1957	0.3882
	Tri-Met	0.0000	0.0000	0.0000	0.0000
	Urban Renewal - Forest Grove	0.0000	0.0194	0.0000	0.0194
Total Tax Rate		5.3431	8.6668	3.5071	17.5170
<i>Assessed Value</i>		\$27,864,404			

015.23	Washington County	0.0000	2.8384	0.0000	2.8384
	NW Regional ESD	0.1538	0.0000	0.0000	0.1538
	Portland Community College	0.2828	0.0000	0.3027	0.5855
	Forest Grove School District	4.9142	0.0000	2.6699	7.5841
	Cornelius Rural Fire District	0.0000	1.2237	0.0000	1.2237
	Port of Portland	0.0000	0.0701	0.0000	0.0701
	Tri-Met	0.0000	0.0000	0.0000	0.0000
Total Tax Rate		5.3508	4.1322	2.9726	12.4556
<i>Assessed Value</i>		\$10,861,956			

2015-16 Washington County Detail Tax Rates

Tax Code	District	School	Government	Unlimited	Total
015.24	Washington County	0.0000	2.8352	0.0000	2.8352
	NW Regional ESD	0.1536	0.0000	0.0000	0.1536
	Portland Community College	0.2824	0.0000	0.3027	0.5851
	Forest Grove School District	4.9071	0.0000	2.6677	7.5748
	City of Forest Grove	0.0000	5.5497	0.3410	5.8907
	Port of Portland	0.0000	0.0700	0.0000	0.0700
	Urban Renewal - Forest Grove	0.0000	0.0193	0.0000	0.0193
Total Tax Rate		5.3431	8.4742	3.3114	17.1287
<i>Assessed Value</i>		<i>\$989,320</i>			

015.25	Washington County	0.0000	2.8352	0.0000	2.8352
	NW Regional ESD	0.1536	0.0000	0.0000	0.1536
	Portland Community College	0.2824	0.0000	0.3027	0.5851
	Forest Grove School District	4.9071	0.0000	2.6677	7.5748
	City of Forest Grove	0.0000	5.5497	0.3410	5.8907
	Port of Portland	0.0000	0.0700	0.0000	0.0700
	Tri-Met	0.0000	0.0000	0.0000	0.0000
	Urban Renewal - Forest Grove	0.0000	0.0193	0.0000	0.0193
Total Tax Rate		5.3431	8.4742	3.3114	17.1287
<i>Assessed Value</i>		<i>\$1,591,949</i>			

015.26	Washington County	0.0000	2.8384	0.0000	2.8384
	NW Regional ESD	0.1538	0.0000	0.0000	0.1538
	Portland Community College	0.2828	0.0000	0.3027	0.5855
	Forest Grove School District	4.9142	0.0000	2.6699	7.5841
	Gaston Rural Fire District	0.0000	1.7621	0.0000	1.7621
	Port of Portland	0.0000	0.0701	0.0000	0.0701
Total Tax Rate		5.3508	4.6706	2.9726	12.9940
<i>Assessed Value</i>		<i>\$16,057,530</i>			

2015-16 Washington County Detail Tax Rates

Tax Code	District	School	Government	Unlimited	Total
015.27	Washington County	0.0000	2.8384	0.0000	2.8384
	NW Regional ESD	0.1538	0.0000	0.0000	0.1538
	Portland Community College	0.2828	0.0000	0.3027	0.5855
	Forest Grove School District	4.9142	0.0000	2.6699	7.5841
	Forest Grove Rural Fire District	0.0000	1.2766	0.0000	1.2766
	Port of Portland	0.0000	0.0701	0.0000	0.0701
	Tri-Met	0.0000	0.0000	0.0000	0.0000
Total Tax Rate		5.3508	4.1851	2.9726	12.5085
<i>Assessed Value</i>		<i>\$13,144,215</i>			

015.28	Washington County	0.0000	2.8384	0.0000	2.8384
	NW Regional ESD	0.1538	0.0000	0.0000	0.1538
	Portland Community College	0.2828	0.0000	0.3027	0.5855
	Forest Grove School District	4.9142	0.0000	2.6699	7.5841
	Cornelius Rural Fire District	0.0000	1.2237	0.0000	1.2237
	Port of Portland	0.0000	0.0701	0.0000	0.0701
	Metro	0.0000	0.1926	0.1957	0.3883
	Tri-Met	0.0000	0.0000	0.0000	0.0000
Total Tax Rate		5.3508	4.3248	3.1683	12.8439
<i>Assessed Value</i>		<i>\$11,220</i>			

015.31	Washington County	0.0000	2.8384	0.0000	2.8384	
	NW Regional ESD	0.1538	0.0000	0.0000	0.1538	
	Portland Community College	0.2828	0.0000	0.3027	0.5855	
	Forest Grove School District	4.9142	0.0000	2.6699	7.5841	
	Forest Grove Rural Fire District	0.0000	1.2766	0.0000	1.2766	
	Port of Portland	0.0000	0.0701	0.0000	0.0701	
Total Tax Rate		5.3508	4.1851	2.9726	12.5085	
<i>Assessed Value</i>		<i>\$54,315,082</i>				

2015-16 Washington County Detail Tax Rates

Tax Code	District	School	Government	Unlimited	Total
015.33	Washington County	0.0000	2.8352	0.0000	2.8352
	NW Regional ESD	0.1536	0.0000	0.0000	0.1536
	Portland Community College	0.2824	0.0000	0.3027	0.5851
	Forest Grove School District	4.9071	0.0000	2.6677	7.5748
	City of Forest Grove	0.0000	5.5497	0.3410	5.8907
	Port of Portland	0.0000	0.0700	0.0000	0.0700
	Clean Water Services	0.0000	0.0000	0.0000	0.0000
	Metro	0.0000	0.1925	0.1957	0.3882
	Urban Renewal - Forest Grove	0.0000	0.0194	0.0000	0.0194
Total Tax Rate		5.3431	8.6668	3.5071	17.5170
<i>Assessed Value</i>		<i>\$257,779</i>			

017.01	Washington County	0.0000	2.8384	0.0000	2.8384
	Clackamas County ESD	0.3687	0.0000	0.0000	0.3687
	Portland Community College	0.2828	0.0000	0.3027	0.5855
	Lake Oswego School District	5.8607	0.0000	0.9260	6.7867
	Clean Water Services	0.0000	0.0000	0.0000	0.0000
	Tualatin Valley Fire & Rescue	0.0000	1.9752	0.1326	2.1078
	City of Rivergrove	0.0000	0.0000	0.0000	0.0000
	Port of Portland	0.0000	0.0701	0.0000	0.0701
	Metro	0.0000	0.1926	0.1957	0.3883
	Tri-Met	0.0000	0.0000	0.0000	0.0000
Total Tax Rate		6.5122	5.0763	1.5570	13.1455
<i>Assessed Value</i>		<i>\$609,280</i>			

017.02	Washington County	0.0000	2.8384	0.0000	2.8384
	Clackamas County ESD	0.3687	0.0000	0.0000	0.3687
	Portland Community College	0.2828	0.0000	0.3027	0.5855
	Lake Oswego School District	5.8607	0.0000	0.9260	6.7867
	Tigard/Tualatin School District Bond	0.0000	0.0000	0.1825	0.1825
	Clean Water Services	0.0000	0.0000	0.0000	0.0000
	Tualatin Valley Fire & Rescue	0.0000	1.9752	0.1326	2.1078
	City of Tualatin	0.0000	2.2665	0.2497	2.5162
	Port of Portland	0.0000	0.0701	0.0000	0.0701
	Metro	0.0000	0.1926	0.1957	0.3883
	Tri-Met	0.0000	0.0000	0.0000	0.0000
Total Tax Rate		6.5122	7.3428	1.9892	15.8442
<i>Assessed Value</i>		<i>\$47,714,037</i>			

2015-16 Washington County Detail Tax Rates

Tax Code	District	School	Government	Unlimited	Total
017.03	Washington County	0.0000	2.8384	0.0000	2.8384
	Clackamas County ESD	0.3687	0.0000	0.0000	0.3687
	Portland Community College	0.2828	0.0000	0.3027	0.5855
	Lake Oswego School District	5.8607	0.0000	0.9260	6.7867
	Tigard/Tualatin School District Bond	0.0000	0.0000	0.1825	0.1825
	Clean Water Services	0.0000	0.0000	0.0000	0.0000
	Tualatin Valley Fire & Rescue	0.0000	1.9752	0.1326	2.1078
	City of Tualatin	0.0000	2.2665	0.2497	2.5162
	Port of Portland	0.0000	0.0701	0.0000	0.0701
	Metro	0.0000	0.1926	0.1957	0.3883
	Tri-Met	0.0000	0.0000	0.0000	0.0000
	Rivergrove Water District	0.0000	0.0000	0.0000	0.0000
	Total Tax Rate	6.5122	7.3428	1.9892	15.8442
	<i>Assessed Value</i>	<i>\$338,260</i>			

017.04	Washington County	0.0000	2.8384	0.0000	2.8384
	Clackamas County ESD	0.3687	0.0000	0.0000	0.3687
	Portland Community College	0.2828	0.0000	0.3027	0.5855
	Lake Oswego School District	5.8607	0.0000	0.9260	6.7867
	Tigard/Tualatin School District Bond	0.0000	0.0000	0.1825	0.1825
	Clean Water Services	0.0000	0.0000	0.0000	0.0000
	Tualatin Valley Fire & Rescue	0.0000	1.9752	0.1326	2.1078
	City of Rivergrove	0.0000	0.0000	0.0000	0.0000
	Port of Portland	0.0000	0.0701	0.0000	0.0701
	Metro	0.0000	0.1926	0.1957	0.3883
	Tri-Met	0.0000	0.0000	0.0000	0.0000
	Rivergrove Water District	0.0000	0.0000	0.0000	0.0000
	Total Tax Rate	6.5122	5.0763	1.7395	13.3280
	<i>Assessed Value</i>	<i>\$3,928,970</i>			

017.05 RAILROAD	Washington County	0.0000	2.8384	0.0000	2.8384
	Enhanced Sheriff Patrol	0.0000	1.3165	0.0000	1.3165
	Urban Road Maintenance	0.0000	0.2456	0.0000	0.2456
	Clackamas County ESD	0.3687	0.0000	0.0000	0.3687
	Portland Community College	0.2828	0.0000	0.3027	0.5855
	Lake Oswego School District	5.8607	0.0000	0.9260	6.7867
	Tigard/Tualatin School District Bond	0.0000	0.0000	0.1825	0.1825
	Clean Water Services	0.0000	0.0000	0.0000	0.0000
	Tualatin Valley Fire & Rescue	0.0000	1.9752	0.1326	2.1078
	Port of Portland	0.0000	0.0701	0.0000	0.0701
	Metro	0.0000	0.1926	0.1957	0.3883
	Tri-Met	0.0000	0.0000	0.0000	0.0000
	Total Tax Rate	6.5122	6.6384	1.7395	14.8901
	<i>Assessed Value</i>	<i>\$10,000</i>			

2015-16 Washington County Detail Tax Rates

Tax Code	District	School	Government	Unlimited	Total
017.06	Washington County	0.0000	2.8384	0.0000	2.8384
	Enhanced Sheriff Patrol	0.0000	1.3165	0.0000	1.3165
	Urban Road Maintenance	0.0000	0.2456	0.0000	0.2456
	Clackamas County ESD	0.3687	0.0000	0.0000	0.3687
	Portland Community College	0.2828	0.0000	0.3027	0.5855
	Lake Oswego School District	5.8607	0.0000	0.9260	6.7867
	Tigard/Tualatin School District Bond	0.0000	0.0000	0.1825	0.1825
	Clean Water Services	0.0000	0.0000	0.0000	0.0000
	Tualatin Valley Fire & Rescue	0.0000	1.9752	0.1326	2.1078
	Port of Portland	0.0000	0.0701	0.0000	0.0701
	Metro	0.0000	0.1926	0.1957	0.3883
	Tri-Met	0.0000	0.0000	0.0000	0.0000
	Rivergrove Water District	0.0000	0.0000	0.0000	0.0000
	Total Tax Rate		6.5122	6.6384	1.7395
<i>Assessed Value</i>		<i>\$2,032,280</i>			

017.07	Washington County	0.0000	2.8384	0.0000	2.8384
	Clackamas County ESD	0.3529	0.0000	0.0000	0.3529
	Portland Community College	0.2712	0.0000	0.2924	0.5636
	Lake Oswego School District	5.6669	0.0000	0.8859	6.5528
	Tigard/Tualatin School District Bond	0.0000	0.0000	0.1825	0.1825
	City of Lake Oswego	0.0000	4.7548	0.3634	5.1182
	Port of Portland	0.0000	0.0673	0.0000	0.0673
	Metro	0.0000	0.1888	0.1891	0.3779
	Tri-Met	0.0000	0.0000	0.0000	0.0000
	Urban Renewal - Lake Oswego	0.0000	0.5146	0.0000	0.5146
	Total Tax Rate		6.2910	8.3639	1.9133
<i>Assessed Value</i>		<i>\$9,790,713</i>			

023.02	Washington County	0.0000	2.8264	0.0000	2.8264
	NW Regional ESD	0.1530	0.0000	0.0000	0.1530
	Portland Community College	0.2813	0.0000	0.3027	0.5840
	Tigard School District	5.9575	0.0000	1.4723	7.4298
	City of Tigard - Phase In 2014	0.0000	1.6748	0.4190	2.0938
	Tualatin Valley Fire & Rescue	0.0000	1.9671	0.1326	2.0997
	Port of Portland	0.0000	0.0698	0.0000	0.0698
	Tigard/Tualatin Aquatic District	0.0000	0.0895	0.0000	0.0895
	Urban Renewal - Tigard	0.0000	0.0649	0.0000	0.0649
	Total Tax Rate		6.3918	6.6925	2.3266
<i>Assessed Value</i>		<i>\$2,002,470</i>			

2015-16 Washington County Detail Tax Rates

Tax Code	District	School	Government	Unlimited	Total
023.04	Washington County	0.0000	2.8384	0.0000	2.8384
	NW Regional ESD	0.1538	0.0000	0.0000	0.1538
	Portland Community College	0.2828	0.0000	0.3027	0.5855
	Tigard School District	5.9892	0.0000	1.4734	7.4626
	Tualatin Valley Fire & Rescue	0.0000	1.9752	0.1326	2.1078
	Port of Portland	0.0000	0.0701	0.0000	0.0701
	Tigard/Tualatin Aquatic District	0.0000	0.0900	0.0000	0.0900
Total Tax Rate		6.4258	4.9737	1.9087	13.3082
<i>Assessed Value</i>		<i>\$13,105,923</i>			

023.05 RAILROAD	Washington County	0.0000	2.8384	0.0000	2.8384
	NW Regional ESD	0.1538	0.0000	0.0000	0.1538
	Portland Community College	0.2828	0.0000	0.3027	0.5855
	Tigard School District	5.9892	0.0000	1.4734	7.4626
	City of Tualatin	0.0000	2.2665	0.2497	2.5162
	Metro	0.0000	0.1926	0.1957	0.3883
	Tri-Met	0.0000	0.0000	0.0000	0.0000
	Port of Portland	0.0000	0.0701	0.0000	0.0701
	Clean Water Services	0.0000	0.0000	0.0000	0.0000
	Tigard/Tualatin Aquatic District	0.0000	0.0900	0.0000	0.0900
Total Tax Rate		6.4258	5.4576	2.2215	14.1049
<i>Assessed Value</i>		<i>\$417,900</i>			

023.06	Washington County	0.0000	2.8384	0.0000	2.8384
	NW Regional ESD	0.1538	0.0000	0.0000	0.1538
	Portland Community College	0.2828	0.0000	0.3027	0.5855
	Tigard School District	5.9892	0.0000	1.4734	7.4626
	Tualatin Valley Fire & Rescue	0.0000	1.9752	0.1326	2.1078
	Port of Portland	0.0000	0.0701	0.0000	0.0701
	Tri-Met	0.0000	0.0000	0.0000	0.0000
	Tigard/Tualatin Aquatic District	0.0000	0.0900	0.0000	0.0900
Total Tax Rate		6.4258	4.9737	1.9087	13.3082
<i>Assessed Value</i>		<i>\$31,537,360</i>			

2015-16 Washington County Detail Tax Rates

Tax Code	District	School	Government	Unlimited	Total
023.08	Washington County	0.0000	2.8264	0.0000	2.8264
	NW Regional ESD	0.1530	0.0000	0.0000	0.1530
	Portland Community College	0.2813	0.0000	0.3027	0.5840
	Tigard School District	5.9575	0.0000	1.4723	7.4298
	Tualatin Valley Fire & Rescue	0.0000	1.9671	0.1326	2.0997
	Port of Portland	0.0000	0.0698	0.0000	0.0698
	Tri-Met	0.0000	0.0000	0.0000	0.0000
	City of Tigard - Phase In 2014	0.0000	1.6748	0.4190	2.0938
	Tigard/Tualatin Aquatic District	0.0000	0.0895	0.0000	0.0895
	Urban Renewal - Tigard	0.0000	0.0649	0.0000	0.0649
Total Tax Rate		6.3918	6.6925	2.3266	15.4109
<i>Assessed Value</i>		<i>\$23,002,300</i>			

023.11	Washington County	0.0000	2.8384	0.0000	2.8384
	Enhanced Sheriff Patrol	0.0000	1.3165	0.0000	1.3165
	Urban Road Maintenance	0.0000	0.2456	0.0000	0.2456
	NW Regional ESD	0.1538	0.0000	0.0000	0.1538
	Portland Community College	0.2828	0.0000	0.3027	0.5855
	Tigard School District	5.9892	0.0000	1.4734	7.4626
	Clean Water Services	0.0000	0.0000	0.0000	0.0000
	Tualatin Valley Fire & Rescue	0.0000	1.9752	0.1326	2.1078
	Port of Portland	0.0000	0.0701	0.0000	0.0701
	Metro	0.0000	0.1926	0.1957	0.3883
	Tri-Met	0.0000	0.0000	0.0000	0.0000
	Tualatin Hills Park & Recreation	0.0000	1.3073	0.3173	1.6246
	Tualatin Valley Water District	0.0000	0.0000	0.0000	0.0000
	Tigard/Tualatin Aquatic District	0.0000	0.0900	0.0000	0.0900
	Total Tax Rate		6.4258	8.0357	2.4217
<i>Assessed Value</i>		<i>\$4,927,157</i>			

023.14	Washington County	0.0000	2.8384	0.0000	2.8384
	NW Regional ESD	0.1538	0.0000	0.0000	0.1538
	Portland Community College	0.2828	0.0000	0.3027	0.5855
	Tigard School District	5.9892	0.0000	1.4734	7.4626
	Tualatin Valley Fire & Rescue	0.0000	1.9752	0.1326	2.1078
	Port of Portland	0.0000	0.0701	0.0000	0.0701
	Metro	0.0000	0.1926	0.1957	0.3883
	Tri-Met	0.0000	0.0000	0.0000	0.0000
	Tigard/Tualatin Aquatic District	0.0000	0.0900	0.0000	0.0900
	Total Tax Rate		6.4258	5.1663	2.1044
<i>Assessed Value</i>		<i>\$15,439,400</i>			

2015-16 Washington County Detail Tax Rates

Tax Code	District	School	Government	Unlimited	Total
023.15	Washington County	0.0000	2.8264	0.0000	2.8264
	NW Regional ESD	0.1530	0.0000	0.0000	0.1530
	Portland Community College	0.2813	0.0000	0.3027	0.5840
	Tigard School District	5.9575	0.0000	1.4723	7.4298
	Tualatin Valley Fire & Rescue	0.0000	1.9671	0.1326	2.0997
	Port of Portland	0.0000	0.0698	0.0000	0.0698
	Tri-Met	0.0000	0.0000	0.0000	0.0000
	City of Tigard - Phase In 2014	0.0000	1.6748	0.4190	2.0938
	Tigard/Tualatin Aquatic District	0.0000	0.0895	0.0000	0.0895
	Metro	0.0000	0.1921	0.1957	0.3878
	Urban Renewal - Tigard	0.0000	0.0654	0.0000	0.0654
	Total Tax Rate		6.3918	6.8851	2.5223
<i>Assessed Value</i>		<i>\$767,480</i>			

023.17	Washington County	0.0000	2.8384	0.0000	2.8384	
	NW Regional ESD	0.1538	0.0000	0.0000	0.1538	
	Portland Community College	0.2828	0.0000	0.3027	0.5855	
	Tigard School District	5.9892	0.0000	1.4734	7.4626	
	Clean Water Services	0.0000	0.0000	0.0000	0.0000	
	Tualatin Valley Fire & Rescue	0.0000	1.9752	0.1326	2.1078	
	Port of Portland	0.0000	0.0701	0.0000	0.0701	
	Metro	0.0000	0.1926	0.1957	0.3883	
	Tri-Met	0.0000	0.0000	0.0000	0.0000	
	Tigard/Tualatin Aquatic District	0.0000	0.0900	0.0000	0.0900	
	Total Tax Rate		6.4258	5.1663	2.1044	13.6965
	<i>Assessed Value</i>		<i>\$13,564,670</i>			

023.19	Washington County	0.0000	2.8384	0.0000	2.8384	
	NW Regional ESD	0.1538	0.0000	0.0000	0.1538	
	Portland Community College	0.2828	0.0000	0.3027	0.5855	
	Tigard School District	5.9892	0.0000	1.4734	7.4626	
	City of Tualatin	0.0000	2.2665	0.2497	2.5162	
	Tualatin Valley Fire & Rescue	0.0000	1.9752	0.1326	2.1078	
	Port of Portland	0.0000	0.0701	0.0000	0.0701	
	Metro	0.0000	0.1926	0.1957	0.3883	
	Tri-Met	0.0000	0.0000	0.0000	0.0000	
	Tigard/Tualatin Aquatic District	0.0000	0.0900	0.0000	0.0900	
	Total Tax Rate		6.4258	7.4328	2.3541	16.2127
	<i>Assessed Value</i>		<i>\$1,052,693</i>			

2015-16 Washington County Detail Tax Rates

Tax Code	District	School	Government	Unlimited	Total
023.23	Washington County	0.0000	2.8384	0.0000	2.8384
	Enhanced Sheriff Patrol	0.0000	1.3165	0.0000	1.3165
	Urban Road Maintenance	0.0000	0.2456	0.0000	0.2456
	NW Regional ESD	0.1538	0.0000	0.0000	0.1538
	Portland Community College	0.2828	0.0000	0.3027	0.5855
	Tigard School District	5.9892	0.0000	1.4734	7.4626
	Clean Water Services	0.0000	0.0000	0.0000	0.0000
	Tualatin Valley Fire & Rescue	0.0000	1.9752	0.1326	2.1078
	Port of Portland	0.0000	0.0701	0.0000	0.0701
	Metro	0.0000	0.1926	0.1957	0.3883
	Tri-Met	0.0000	0.0000	0.0000	0.0000
	Tigard/Tualatin Aquatic District	0.0000	0.0900	0.0000	0.0900
Total Tax Rate		6.4258	6.7284	2.1044	15.2586
<i>Assessed Value</i>		<i>\$718,880</i>			

023.24	Washington County	0.0000	2.8384	0.0000	2.8384
	Enhanced Sheriff Patrol	0.0000	1.3165	0.0000	1.3165
	Urban Road Maintenance	0.0000	0.2456	0.0000	0.2456
	NW Regional ESD	0.1538	0.0000	0.0000	0.1538
	Portland Community College	0.2828	0.0000	0.3027	0.5855
	Tigard School District	5.9892	0.0000	1.4734	7.4626
	Tualatin Valley Fire & Rescue	0.0000	1.9752	0.1326	2.1078
	Port of Portland	0.0000	0.0701	0.0000	0.0701
	Metro	0.0000	0.1926	0.1957	0.3883
	Tri-Met	0.0000	0.0000	0.0000	0.0000
	Tigard/Tualatin Aquatic District	0.0000	0.0900	0.0000	0.0900
Total Tax Rate		6.4258	6.7284	2.1044	15.2586
<i>Assessed Value</i>		<i>\$474,370</i>			

023.25	Washington County	0.0000	2.8384	0.0000	2.8384
	NW Regional ESD	0.1538	0.0000	0.0000	0.1538
	Portland Community College	0.2828	0.0000	0.3027	0.5855
	Tigard School District	5.9892	0.0000	1.4734	7.4626
	Clean Water Services	0.0000	0.0000	0.0000	0.0000
	Tualatin Valley Fire & Rescue	0.0000	1.9752	0.1326	2.1078
	Port of Portland	0.0000	0.0701	0.0000	0.0701
	City of Tualatin	0.0000	2.2665	0.2497	2.5162
	Metro	0.0000	0.1926	0.1957	0.3883
	Tri-Met	0.0000	0.0000	0.0000	0.0000
	Tigard/Tualatin Aquatic District	0.0000	0.0900	0.0000	0.0900
Total Tax Rate		6.4258	7.4328	2.3541	16.2127
<i>Assessed Value</i>		<i>\$424,026,469</i>			

2015-16 Washington County Detail Tax Rates

Tax Code	District	School	Government	Unlimited	Total
023.60	Washington County	0.0000	2.8384	0.0000	2.8384
	NW Regional ESD	0.1538	0.0000	0.0000	0.1538
	Portland Community College	0.2533	0.0000	0.2735	0.5268
	Tigard School District	5.9892	0.0000	1.4734	7.4626
	Port of Portland	0.0000	0.0637	0.0000	0.0637
	City of Portland	0.0000	6.7870	0.2585	7.0455
	Metro	0.0000	0.1836	0.1788	0.3624
	Tri-Met	0.0000	0.0000	0.0000	0.0000
	Tigard/Tualatin Aquatic District	0.0000	0.0900	0.0000	0.0900
	Urban Renewal - Portland	0.0000	1.0608	0.0000	1.0608
Total Tax Rate		6.3963	11.0235	2.1842	19.6040
<i>Assessed Value</i>					<i>\$10,015,927</i>

023.64	Washington County	0.0000	2.8384	0.0000	2.8384	
	Enhanced Sheriff Patrol	0.0000	1.3165	0.0000	1.3165	
	Urban Road Maintenance	0.0000	0.2456	0.0000	0.2456	
	NW Regional ESD	0.1538	0.0000	0.0000	0.1538	
	Portland Community College	0.2828	0.0000	0.3027	0.5855	
	Tigard School District	5.9892	0.0000	1.4734	7.4626	
	Tualatin Valley Water District	0.0000	0.0000	0.0000	0.0000	
	Clean Water Services	0.0000	0.0000	0.0000	0.0000	
	Tualatin Valley Fire & Rescue	0.0000	1.9752	0.1326	2.1078	
	Port of Portland	0.0000	0.0701	0.0000	0.0701	
	Metro	0.0000	0.1926	0.1957	0.3883	
	Tri-Met	0.0000	0.0000	0.0000	0.0000	
	Tigard/Tualatin Aquatic District	0.0000	0.0900	0.0000	0.0900	
	Total Tax Rate		6.4258	6.7284	2.1044	15.2586
	<i>Assessed Value</i>					<i>\$285,506,257</i>

023.66	Washington County	0.0000	2.8264	0.0000	2.8264
	NW Regional ESD	0.1530	0.0000	0.0000	0.1530
	Portland Community College	0.2813	0.0000	0.3027	0.5840
	Tigard School District	5.9575	0.0000	1.4723	7.4298
	City of Tigard	0.0000	2.4997	0.4190	2.9187
	Clean Water Services	0.0000	0.0000	0.0000	0.0000
	Tualatin Valley Fire & Rescue	0.0000	1.9671	0.1326	2.0997
	Port of Portland	0.0000	0.0698	0.0000	0.0698
	Metro	0.0000	0.1921	0.1957	0.3878
	Tri-Met	0.0000	0.0000	0.0000	0.0000
	Tigard/Tualatin Aquatic District	0.0000	0.0895	0.0000	0.0895
	Urban Renewal - Tigard	0.0000	0.0699	0.0000	0.0699
	Total Tax Rate		6.3918	7.7145	2.5223
<i>Assessed Value</i>					<i>\$20,205,990</i>

2015-16 Washington County Detail Tax Rates

Tax Code	District	School	Government	Unlimited	Total
023.67	Washington County	0.0000	2.8264	0.0000	2.8264
	NW Regional ESD	0.1530	0.0000	0.0000	0.1530
	Portland Community College	0.2813	0.0000	0.3027	0.5840
	Tigard School District	5.9575	0.0000	1.4723	7.4298
	City of Tigard - Phase In 2014	0.0000	1.6748	0.4190	2.0938
	Clean Water Services	0.0000	0.0000	0.0000	0.0000
	Tualatin Valley Fire & Rescue	0.0000	1.9671	0.1326	2.0997
	Port of Portland	0.0000	0.0698	0.0000	0.0698
	Metro	0.0000	0.1921	0.1957	0.3878
	Tri-Met	0.0000	0.0000	0.0000	0.0000
	Tigard/Tualatin Aquatic District	0.0000	0.0895	0.0000	0.0895
	Urban Renewal - Tigard	0.0000	0.0654	0.0000	0.0654
	Total Tax Rate	6.3918	6.8851	2.5223	15.7992
<i>Assessed Value</i>		<i>\$6,335,274</i>			

023.72	Washington County	0.0000	2.8264	0.0000	2.8264
	NW Regional ESD	0.1530	0.0000	0.0000	0.1530
	Portland Community College	0.2813	0.0000	0.3027	0.5840
	Tigard School District	5.9575	0.0000	1.4723	7.4298
	City of Tigard - Phase In 2015	0.0000	0.8249	0.4190	1.2439
	Clean Water Services	0.0000	0.0000	0.0000	0.0000
	Tualatin Valley Fire & Rescue	0.0000	1.9671	0.1326	2.0997
	Port of Portland	0.0000	0.0698	0.0000	0.0698
	Metro	0.0000	0.1921	0.1957	0.3878
	Tri-Met	0.0000	0.0000	0.0000	0.0000
	Tigard/Tualatin Aquatic District	0.0000	0.0895	0.0000	0.0895
	Urban Renewal - Tigard	0.0000	0.0609	0.0000	
	Total Tax Rate	6.3918	6.0307	2.5223	14.9448
<i>Assessed Value</i>		<i>\$392,090</i>			

023.73	Washington County	0.0000	2.8264	0.0000	2.8264
	NW Regional ESD	0.1530	0.0000	0.0000	0.1530
	Portland Community College	0.2813	0.0000	0.3027	0.5840
	Tigard School District	5.9575	0.0000	1.4723	7.4298
	City of Tigard	0.0000	2.4997	0.4190	2.9187
	Tualatin Valley Fire & Rescue	0.0000	1.9671	0.1326	2.0997
	Port of Portland	0.0000	0.0698	0.0000	0.0698
	Metro	0.0000	0.1921	0.1957	0.3878
	Tri-Met	0.0000	0.0000	0.0000	0.0000
	Tigard/Tualatin Aquatic District	0.0000	0.0895	0.0000	0.0895
	Urban Renewal - Tigard	0.0000	0.0699	0.0000	0.0699
	Total Tax Rate	6.3918	7.7145	2.5223	16.6286
	<i>Assessed Value</i>		<i>\$45,417,880</i>		

2015-16 Washington County Detail Tax Rates

Tax Code	District	School	Government	Unlimited	Total
023.74	Washington County	0.0000	2.8264	0.0000	2.8264
	NW Regional ESD	0.1530	0.0000	0.0000	0.1530
	Portland Community College	0.2813	0.0000	0.3027	0.5840
	Tigard School District	5.9575	0.0000	1.4723	7.4298
	City of Tigard	0.0000	2.4997	0.4190	2.9187
	Tualatin Valley Fire & Rescue	0.0000	1.9671	0.1326	2.0997
	Port of Portland	0.0000	0.0698	0.0000	0.0698
	Metro	0.0000	0.1921	0.1957	0.3878
	Tri-Met	0.0000	0.0000	0.0000	0.0000
	Tigard/Tualatin Aquatic District	0.0000	0.0895	0.0000	0.0895
	Clean Water Services	0.0000	0.0000	0.0000	0.0000
	Urban Renewal - Tigard	0.0000	0.0699	0.0000	0.0699
	Total Tax Rate	6.3918	7.7145	2.5223	16.6286
<i>Assessed Value</i>		<i>\$3,632,594,122</i>			

023.75	Washington County	0.0000	2.8264	0.0000	2.8264
	NW Regional ESD	0.1530	0.0000	0.0000	0.1530
	Portland Community College	0.2813	0.0000	0.3027	0.5840
	Tigard School District	5.9575	0.0000	1.4723	7.4298
	City of Tigard	0.0000	2.4997	0.4190	2.9187
	Tualatin Valley Fire & Rescue	0.0000	1.9671	0.1326	2.0997
	Port of Portland	0.0000	0.0698	0.0000	0.0698
	Metro	0.0000	0.1921	0.1957	0.3878
	Tri-Met	0.0000	0.0000	0.0000	0.0000
	Tigard/Tualatin Aquatic District	0.0000	0.0895	0.0000	0.0895
	Clean Water Services	0.0000	0.0000	0.0000	0.0000
	Urban Renewal - Tigard	0.0000	0.0699	0.0000	0.0699
	Total Tax Rate	6.3918	7.7145	2.5223	16.6286
<i>Assessed Value</i>		<i>\$74,940,009</i>			

023.76	Washington County	0.0000	2.8384	0.0000	2.8384
	NW Regional ESD	0.1538	0.0000	0.0000	0.1538
	Portland Community College	0.2828	0.0000	0.3027	0.5855
	Tigard School District	5.9892	0.0000	1.4734	7.4626
	Clean Water Services	0.0000	0.0000	0.0000	0.0000
	Tualatin Valley Fire & Rescue	0.0000	1.9752	0.1326	2.1078
	City of Tualatin	0.0000	2.2665	0.2497	2.5162
	Port of Portland	0.0000	0.0701	0.0000	0.0701
	Metro	0.0000	0.1926	0.1957	0.3883
	Tri-Met	0.0000	0.0000	0.0000	0.0000
	Tigard/Tualatin Aquatic District	0.0000	0.0900	0.0000	0.0900
	Total Tax Rate	6.4258	7.4328	2.3541	16.2127
	<i>Assessed Value</i>		<i>\$2,568,439,787</i>		

2015-16 Washington County Detail Tax Rates

Tax Code	District	School	Government	Unlimited	Total
023.78	Washington County	0.0000	2.8384	0.0000	2.8384
	Enhanced Sheriff Patrol	0.0000	1.3165	0.0000	1.3165
	Urban Road Maintenance	0.0000	0.2456	0.0000	0.2456
	NW Regional ESD	0.1538	0.0000	0.0000	0.1538
	Portland Community College	0.2828	0.0000	0.3027	0.5855
	Tigard School District	5.9892	0.0000	1.4734	7.4626
	Clean Water Services	0.0000	0.0000	0.0000	0.0000
	Tualatin Valley Fire & Rescue	0.0000	1.9752	0.1326	2.1078
	Port of Portland	0.0000	0.0701	0.0000	0.0701
	Metro	0.0000	0.1926	0.1957	0.3883
	Tri-Met	0.0000	0.0000	0.0000	0.0000
	Tigard/Tualatin Aquatic District	0.0000	0.0900	0.0000	0.0900
	Total Tax Rate	6.4258	6.7284	2.1044	15.2586
	<i>Assessed Value</i>	<i>\$992,159,277</i>			

023.81	Washington County	0.0000	2.8264	0.0000	2.8264
	NW Regional ESD	0.1530	0.0000	0.0000	0.1530
	Portland Community College	0.2813	0.0000	0.3027	0.5840
	Tigard School District	5.9575	0.0000	1.4723	7.4298
	City of Tigard	0.0000	2.4997	0.4190	2.9187
	Tualatin Valley Fire & Rescue	0.0000	1.9671	0.1326	2.0997
	Port of Portland	0.0000	0.0698	0.0000	0.0698
	Metro	0.0000	0.1921	0.1957	0.3878
	Tri-Met	0.0000	0.0000	0.0000	0.0000
	Tigard/Tualatin Aquatic District	0.0000	0.0895	0.0000	0.0895
	Clean Water Services	0.0000	0.0000	0.0000	0.0000
	Tualatin Valley Water District	0.0000	0.0000	0.0000	0.0000
	Urban Renewal - Tigard	0.0000	0.0699	0.0000	0.0699
		Total Tax Rate	6.3918	7.7145	2.5223
	<i>Assessed Value</i>	<i>\$1,141,653,326</i>			

023.82	Washington County	0.0000	2.8264	0.0000	2.8264
	NW Regional ESD	0.1530	0.0000	0.0000	0.1530
	Portland Community College	0.2813	0.0000	0.3027	0.5840
	Tigard School District	5.9575	0.0000	1.4723	7.4298
	City of Tigard	0.0000	2.4997	0.4190	2.9187
	Tualatin Valley Fire & Rescue	0.0000	1.9671	0.1326	2.0997
	Port of Portland	0.0000	0.0698	0.0000	0.0698
	Metro	0.0000	0.1921	0.1957	0.3878
	Tri-Met	0.0000	0.0000	0.0000	0.0000
	Tigard/Tualatin Aquatic District	0.0000	0.0895	0.0000	0.0895
	Clean Water Services	0.0000	0.0000	0.0000	0.0000
	Tualatin Valley Water District	0.0000	0.0000	0.0000	0.0000
	Urban Renewal - Tigard	0.0000	0.0699	0.0000	0.0699
		Total Tax Rate	6.3918	7.7145	2.5223
	<i>Assessed Value</i>	<i>\$25,904,497</i>			

2015-16 Washington County Detail Tax Rates

Tax Code	District	School	Government	Unlimited	Total
023.83 RAILROAD	Washington County	0.0000	2.8264	0.0000	2.8264
	NW Regional ESD	0.1530	0.0000	0.0000	0.1530
	Portland Community College	0.2813	0.0000	0.3027	0.5840
	Tigard School District	5.9575	0.0000	1.4723	7.4298
	Clean Water Services	0.0000	0.0000	0.0000	0.0000
	City of Tigard	0.0000	2.4997	0.4190	2.9187
	Port of Portland	0.0000	0.0698	0.0000	0.0698
	Metro	0.0000	0.1921	0.1957	0.3878
	Tri-Met	0.0000	0.0000	0.0000	0.0000
	Tigard/Tualatin Aquatic District	0.0000	0.0895	0.0000	0.0895
	Urban Renewal - Tigard	0.0000	0.0618	0.0000	0.0618
	Total Tax Rate	6.3918	5.7393	2.3897	14.5208
<i>Assessed Value</i>	<i>\$331,600</i>				

023.86	Washington County	0.0000	2.8384	0.0000	2.8384
	NW Regional ESD	0.1538	0.0000	0.0000	0.1538
	Portland Community College	0.2828	0.0000	0.3027	0.5855
	Tigard School District	5.9892	0.0000	1.4734	7.4626
	Clean Water Services	0.0000	0.0000	0.0000	0.0000
	Tualatin Valley Fire & Rescue	0.0000	1.9752	0.1326	2.1078
	City of King City	0.0000	2.0761	0.0000	2.0761
	Port of Portland	0.0000	0.0701	0.0000	0.0701
	Metro	0.0000	0.1926	0.1957	0.3883
	Tri-Met	0.0000	0.0000	0.0000	0.0000
	Tigard/Tualatin Aquatic District	0.0000	0.0900	0.0000	0.0900
	Total Tax Rate	6.4258	7.2424	2.1044	15.7726
<i>Assessed Value</i>	<i>\$391,746,720</i>				

023.87	Washington County	0.0000	2.8384	0.0000	2.8384
	NW Regional ESD	0.1538	0.0000	0.0000	0.1538
	Portland Community College	0.2828	0.0000	0.3027	0.5855
	Tigard School District	5.9892	0.0000	1.4734	7.4626
	Clean Water Services	0.0000	0.0000	0.0000	0.0000
	Tualatin Valley Fire & Rescue	0.0000	1.9752	0.1326	2.1078
	City of Durham	0.0000	0.4927	1.1960	1.6887
	Port of Portland	0.0000	0.0701	0.0000	0.0701
	Metro	0.0000	0.1926	0.1957	0.3883
	Tri-Met	0.0000	0.0000	0.0000	0.0000
	Tigard/Tualatin Aquatic District	0.0000	0.0900	0.0000	0.0900
	Total Tax Rate	6.4258	5.6590	3.3004	15.3852
<i>Assessed Value</i>	<i>\$189,598,720</i>				

2015-16 Washington County Detail Tax Rates

Tax Code	District	School	Government	Unlimited	Total
023.88 RAILROAD	Washington County	0.0000	2.8384	0.0000	2.8384
	NW Regional ESD	0.1538	0.0000	0.0000	0.1538
	Portland Community College	0.2828	0.0000	0.3027	0.5855
	Tigard School District	5.9892	0.0000	1.4734	7.4626
	Clean Water Services	0.0000	0.0000	0.0000	0.0000
	City of Durham	0.0000	0.4927	1.1960	1.6887
	Port of Portland	0.0000	0.0701	0.0000	0.0701
	Metro	0.0000	0.1926	0.1957	0.3883
	Tri-Met	0.0000	0.0000	0.0000	0.0000
	Tigard/Tualatin Aquatic District	0.0000	0.0900	0.0000	0.0900
Total Tax Rate		6.4258	3.6838	3.1678	13.2774
<i>Assessed Value</i>		<i>\$32,000</i>			

023.90 RAILROAD	Washington County	0.0000	2.8384	0.0000	2.8384
	Enhanced Sheriff Patrol	0.0000	1.3165	0.0000	1.3165
	Urban Road Maintenance	0.0000	0.2456	0.0000	0.2456
	NW Regional ESD	0.1538	0.0000	0.0000	0.1538
	Portland Community College	0.2828	0.0000	0.3027	0.5855
	Tigard School District	5.9892	0.0000	1.4734	7.4626
	Clean Water Services	0.0000	0.0000	0.0000	0.0000
	Port of Portland	0.0000	0.0701	0.0000	0.0701
	Metro	0.0000	0.1926	0.1957	0.3883
	Tri-Met	0.0000	0.0000	0.0000	0.0000
	Tigard/Tualatin Aquatic District	0.0000	0.0900	0.0000	0.0900
Total Tax Rate		6.4258	4.7532	1.9718	13.1508
<i>Assessed Value</i>		<i>\$181,000</i>			

023.92	Washington County	0.0000	2.8384	0.0000	2.8384
	NW Regional ESD	0.1538	0.0000	0.0000	0.1538
	Portland Community College	0.2828	0.0000	0.3027	0.5855
	Tigard School District	5.9892	0.0000	1.4734	7.4626
	Clean Water Services	0.0000	0.0000	0.0000	0.0000
	City of King City	0.0000	2.0761	0.0000	2.0761
	Tualatin Valley Fire & Rescue	0.0000	1.9752	0.1326	2.1078
	Port of Portland	0.0000	0.0701	0.0000	0.0701
	Metro	0.0000	0.1926	0.1957	0.3883
	Tri-Met	0.0000	0.0000	0.0000	0.0000
	Tigard/Tualatin Aquatic District	0.0000	0.0900	0.0000	0.0900
Total Tax Rate		6.4258	7.2424	2.1044	15.7726
<i>Assessed Value</i>		<i>\$2,448,970</i>			

2015-16 Washington County Detail Tax Rates

Tax Code	District	School	Government	Unlimited	Total
023.93	Washington County	0.0000	2.8264	0.0000	2.8264
	NW Regional ESD	0.1530	0.0000	0.0000	0.1530
	Portland Community College	0.2813	0.0000	0.3027	0.5840
	Tigard School District	5.9575	0.0000	1.4723	7.4298
	City of Tigard	0.0000	2.4997	0.4190	2.9187
	Tualatin Valley Fire & Rescue	0.0000	1.9671	0.1326	2.0997
	Port of Portland	0.0000	0.0698	0.0000	0.0698
	Metro	0.0000	0.1921	0.1957	0.3878
	Tri-Met	0.0000	0.0000	0.0000	0.0000
	Tigard/Tualatin Aquatic District	0.0000	0.0895	0.0000	0.0895
	Clean Water Services	0.0000	0.0000	0.0000	0.0000
	Tualatin Valley Water District	0.0000	0.0000	0.0000	0.0000
	Urban Renewal - Tigard	0.0000	0.0699	0.0000	0.0699
	Total Tax Rate	6.3918	7.7145	2.5223	16.6286
<i>Assessed Value</i>		<i>\$5,328,130</i>			

029.02	Washington County	0.0000	2.8384	0.0000	2.8384
	NW Regional ESD	0.1538	0.0000	0.0000	0.1538
	Portland Community College	0.2828	0.0000	0.3027	0.5855
	Hillsboro School District	4.9749	0.0000	2.2498	7.2247
	Tualatin Valley Fire & Rescue	0.0000	1.9752	0.1326	2.1078
	Port of Portland	0.0000	0.0701	0.0000	0.0701
	Tri-Met	0.0000	0.0000	0.0000	0.0000
Total Tax Rate	5.4115	4.8837	2.6851	12.9803	
<i>Assessed Value</i>		<i>\$6,725,570</i>			

029.04	Washington County	0.0000	2.8384	0.0000	2.8384
	NW Regional ESD	0.1538	0.0000	0.0000	0.1538
	Portland Community College	0.2828	0.0000	0.3027	0.5855
	Hillsboro School District	4.9749	0.0000	2.2498	7.2247
	Washington County RFPD	0.0000	1.6919	0.0000	1.6919
	Port of Portland	0.0000	0.0701	0.0000	0.0701
	Metro	0.0000	0.1926	0.1957	0.3883
	Tri-Met	0.0000	0.0000	0.0000	0.0000
Total Tax Rate	5.4115	4.7930	2.7482	12.9527	
<i>Assessed Value</i>		<i>\$18,294,880</i>			

2015-16 Washington County Detail Tax Rates

Tax Code	District	School	Government	Unlimited	Total
029.05	Washington County	0.0000	2.8384	0.0000	2.8384
	NW Regional ESD	0.1538	0.0000	0.0000	0.1538
	Portland Community College	0.2828	0.0000	0.3027	0.5855
	Hillsboro School District	4.9749	0.0000	2.2498	7.2247
	Washington County RFPD	0.0000	1.6919	0.0000	1.6919
	Port of Portland	0.0000	0.0701	0.0000	0.0701
	Tri-Met	0.0000	0.0000	0.0000	0.0000
Total Tax Rate		5.4115	4.6004	2.5525	12.5644
<i>Assessed Value</i>		<i>\$12,688,949</i>			

029.06	Washington County	0.0000	2.8384	0.0000	2.8384
	NW Regional ESD	0.1538	0.0000	0.0000	0.1538
	Portland Community College	0.2828	0.0000	0.3027	0.5855
	Hillsboro School District	4.9749	0.0000	2.2498	7.2247
	Clean Water Services	0.0000	0.0000	0.0000	0.0000
	Tualatin Valley Fire & Rescue	0.0000	1.9752	0.1326	2.1078
	Port of Portland	0.0000	0.0701	0.0000	0.0701
	Tri-Met	0.0000	0.0000	0.0000	0.0000
Total Tax Rate		5.4115	4.8837	2.6851	12.9803
<i>Assessed Value</i>		<i>\$640,440</i>			

029.09	Washington County	0.0000	2.8384	0.0000	2.8384
	NW Regional ESD	0.1538	0.0000	0.0000	0.1538
	Portland Community College	0.2828	0.0000	0.3027	0.5855
	Hillsboro School District	4.9749	0.0000	2.2498	7.2247
	Washington County RFPD	0.0000	1.6919	0.0000	1.6919
	Port of Portland	0.0000	0.0701	0.0000	0.0701
Total Tax Rate		5.4115	4.6004	2.5525	12.5644
<i>Assessed Value</i>		<i>\$1,862,370</i>			

2015-16 Washington County Detail Tax Rates

Tax Code	District	School	Government	Unlimited	Total
029.10	Washington County	0.0000	2.8235	0.0000	2.8235
	NW Regional ESD	0.1528	0.0000	0.0000	0.1528
	Portland Community College	0.2810	0.0000	0.3027	0.5837
	Hillsboro School District	4.9380	0.0000	2.2432	7.1812
	City of Hillsboro	0.0000	5.3621	0.0000	5.3621
	Port of Portland	0.0000	0.0697	0.0000	0.0697
	Metro	0.0000	0.1920	0.1956	0.3876
	Tri-Met	0.0000	0.0000	0.0000	0.0000
	Urban Renewal - Hillsboro	0.0000	0.0867	0.0000	0.0867
Total Tax Rate		5.3718	8.5340	2.7415	16.6473
<i>Assessed Value</i>		<i>\$2,783,630</i>			

029.12	Washington County	0.0000	2.8235	0.0000	2.8235
	NW Regional ESD	0.1528	0.0000	0.0000	0.1528
	Portland Community College	0.2810	0.0000	0.3027	0.5837
	Hillsboro School District	4.9380	0.0000	2.2432	7.1812
	Clean Water Services	0.0000	0.0000	0.0000	0.0000
	City of Hillsboro	0.0000	5.3621	0.0000	5.3621
	Port of Portland	0.0000	0.0697	0.0000	0.0697
	Tri-Met	0.0000	0.0000	0.0000	0.0000
	Urban Renewal - Hillsboro	0.0000	0.0860	0.0000	0.0860
Total Tax Rate		5.3718	8.3413	2.5459	16.2590
<i>Assessed Value</i>		<i>\$6,513,000</i>			

029.13	Washington County	0.0000	2.8235	0.0000	2.8235
	NW Regional ESD	0.1528	0.0000	0.0000	0.1528
	Portland Community College	0.2810	0.0000	0.3027	0.5837
	Hillsboro School District	4.9380	0.0000	2.2432	7.1812
	Clean Water Services	0.0000	0.0000	0.0000	0.0000
	City of Hillsboro	0.0000	5.3621	0.0000	5.3621
	Port of Portland	0.0000	0.0697	0.0000	0.0697
	Metro	0.0000	0.1920	0.1956	0.3876
	Tri-Met	0.0000	0.0000	0.0000	0.0000
	Urban Renewal - Hillsboro	0.0000	0.0867	0.0000	0.0867
Total Tax Rate		5.3718	8.5340	2.7415	16.6473
<i>Assessed Value</i>		<i>\$1,092,041,503</i>			

2015-16 Washington County Detail Tax Rates

Tax Code	District	School	Government	Unlimited	Total
029.14	Washington County	0.0000	2.8235	0.0000	2.8235
	NW Regional ESD	0.1528	0.0000	0.0000	0.1528
	Portland Community College	0.2810	0.0000	0.3027	0.5837
	Hillsboro School District	4.9380	0.0000	2.2432	7.1812
	Clean Water Services	0.0000	0.0000	0.0000	0.0000
	City of Hillsboro	0.0000	5.3621	0.0000	5.3621
	Port of Portland	0.0000	0.0697	0.0000	0.0697
	Metro	0.0000	0.1920	0.1956	0.3876
	Tri-Met	0.0000	0.0000	0.0000	0.0000
	Tualatin Valley Water District	0.0000	0.0000	0.0000	0.0000
	Urban Renewal - Hillsboro	0.0000	0.0867	0.0000	0.0867
Total Tax Rate		5.3718	8.5340	2.7415	16.6473
<i>Assessed Value</i>		<i>\$10,700,289</i>			

029.15	Washington County	0.0000	2.8384	0.0000	2.8384
	NW Regional ESD	0.1538	0.0000	0.0000	0.1538
	Portland Community College	0.2828	0.0000	0.3027	0.5855
	Hillsboro School District	4.9749	0.0000	2.2498	7.2247
	Clean Water Services	0.0000	0.0000	0.0000	0.0000
	Washington County RFPD	0.0000	1.6919	0.0000	1.6919
	Port of Portland	0.0000	0.0701	0.0000	0.0701
	Metro	0.0000	0.1926	0.1957	0.3883
	Tri-Met	0.0000	0.0000	0.0000	0.0000
	Total Tax Rate		5.4115	4.7930	2.7482
<i>Assessed Value</i>		<i>\$35,000</i>			

029.17	Washington County	0.0000	2.8384	0.0000	2.8384
	Enhanced Sheriff Patrol	0.0000	1.3165	0.0000	1.3165
	Urban Road Maintenance	0.0000	0.2456	0.0000	0.2456
	NW Regional ESD	0.1538	0.0000	0.0000	0.1538
	Portland Community College	0.2828	0.0000	0.3027	0.5855
	Hillsboro School District	4.9749	0.0000	2.2498	7.2247
	Clean Water Services	0.0000	0.0000	0.0000	0.0000
	Tualatin Valley Fire & Rescue	0.0000	1.9752	0.1326	2.1078
	Port of Portland	0.0000	0.0701	0.0000	0.0701
	Metro	0.0000	0.1926	0.1957	0.3883
	Tri-Met	0.0000	0.0000	0.0000	0.0000
Total Tax Rate		5.4115	6.6384	2.8808	14.9307
<i>Assessed Value</i>		<i>\$1,537,526</i>			

2015-16 Washington County Detail Tax Rates

Tax Code	District	School	Government	Unlimited	Total
029.20	Washington County	0.0000	2.8384	0.0000	2.8384
	Enhanced Sheriff Patrol	0.0000	1.3165	0.0000	1.3165
	Urban Road Maintenance	0.0000	0.2456	0.0000	0.2456
	NW Regional ESD	0.1538	0.0000	0.0000	0.1538
	Portland Community College	0.2828	0.0000	0.3027	0.5855
	Hillsboro School District	4.9749	0.0000	2.2498	7.2247
	Clean Water Services	0.0000	0.0000	0.0000	0.0000
	Washington County RFPD	0.0000	1.6919	0.0000	1.6919
	Port of Portland	0.0000	0.0701	0.0000	0.0701
	Metro	0.0000	0.1926	0.1957	0.3883
	Tri-Met	0.0000	0.0000	0.0000	0.0000
	Total Tax Rate		5.4115	6.3551	2.7482
<i>Assessed Value</i>		<i>\$1,141,800</i>			
029.21	Washington County	0.0000	2.8384	0.0000	2.8384
	NW Regional ESD	0.1538	0.0000	0.0000	0.1538
	Portland Community College	0.2828	0.0000	0.3027	0.5855
	Hillsboro School District	4.9749	0.0000	2.2498	7.2247
	Tualatin Valley Fire & Rescue	0.0000	1.9752	0.1326	2.1078
	Port of Portland	0.0000	0.0701	0.0000	0.0701
	Metro	0.0000	0.1926	0.1957	0.3883
	Tri-Met	0.0000	0.0000	0.0000	0.0000
	Tualatin Valley Water District	0.0000	0.0000	0.0000	0.0000
	Total Tax Rate		5.4115	5.0763	2.8808
<i>Assessed Value</i>		<i>\$1,272,947</i>			
029.23	Washington County	0.0000	2.8235	0.0000	2.8235
	NW Regional ESD	0.1528	0.0000	0.0000	0.1528
	Portland Community College	0.2810	0.0000	0.3027	0.5837
	Hillsboro School District	4.9380	0.0000	2.2432	7.1812
	Metro	0.0000	0.1920	0.1956	0.3876
	City of Hillsboro	0.0000	5.3621	0.0000	5.3621
	Port of Portland	0.0000	0.0697	0.0000	0.0697
	Tri-Met	0.0000	0.0000	0.0000	0.0000
	Urban Renewal - Hillsboro	0.0000	0.0867	0.0000	0.0867
	Total Tax Rate		5.3718	8.5340	2.7415
<i>Assessed Value</i>		<i>\$460,900</i>			

2015-16 Washington County Detail Tax Rates

Tax Code	District	School	Government	Unlimited	Total
029.24 RAILROAD	Washington County	0.0000	2.8384	0.0000	2.8384
	NW Regional ESD	0.1538	0.0000	0.0000	0.1538
	Portland Community College	0.2828	0.0000	0.3027	0.5855
	Hillsboro School District	4.9749	0.0000	2.2498	7.2247
	Clean Water Services	0.0000	0.0000	0.0000	0.0000
	Port of Portland	0.0000	0.0701	0.0000	0.0701
	Metro	0.0000	0.1926	0.1957	0.3883
	Tri-Met	0.0000	0.0000	0.0000	0.0000
Total Tax Rate		5.4115	3.1011	2.7482	11.2608
<i>Assessed Value</i>		<i>\$31,000</i>			

029.25	Washington County	0.0000	2.8235	0.0000	2.8235
	NW Regional ESD	0.1528	0.0000	0.0000	0.1528
	Portland Community College	0.2810	0.0000	0.3027	0.5837
	Hillsboro School District	4.9380	0.0000	2.2432	7.1812
	Metro	0.0000	0.1920	0.1956	0.3876
	City of Hillsboro	0.0000	5.3621	0.0000	5.3621
	Port of Portland	0.0000	0.0697	0.0000	0.0697
	Tri-Met	0.0000	0.0000	0.0000	0.0000
	Clean Water Services	0.0000	0.0000	0.0000	0.0000
	Urban Renewal - Hillsboro	0.0000	0.0867	0.0000	0.0867
Total Tax Rate		5.3718	8.5340	2.7415	16.6473
<i>Assessed Value</i>		<i>\$3,800,190</i>			

029.26	Washington County	0.0000	2.8384	0.0000	2.8384
	Enhanced Sheriff Patrol	0.0000	1.3165	0.0000	1.3165
	Urban Road Maintenance	0.0000	0.2456	0.0000	0.2456
	NW Regional ESD	0.1538	0.0000	0.0000	0.1538
	Portland Community College	0.2828	0.0000	0.3027	0.5855
	Hillsboro School District	4.9749	0.0000	2.2498	7.2247
	Clean Water Services	0.0000	0.0000	0.0000	0.0000
	Tualatin Valley Fire & Rescue	0.0000	1.9752	0.1326	2.1078
	Port of Portland	0.0000	0.0701	0.0000	0.0701
	Metro	0.0000	0.1926	0.1957	0.3883
	Tri-Met	0.0000	0.0000	0.0000	0.0000
	Tualatin Valley Water District	0.0000	0.0000	0.0000	0.0000
Total Tax Rate		5.4115	6.6384	2.8808	14.9307
<i>Assessed Value</i>		<i>\$1,449,825,117</i>			

2015-16 Washington County Detail Tax Rates

Tax Code	District	School	Government	Unlimited	Total
029.27	Washington County	0.0000	2.8384	0.0000	2.8384
	Enhanced Sheriff Patrol	0.0000	1.3165	0.0000	1.3165
	Urban Road Maintenance	0.0000	0.2456	0.0000	0.2456
	NW Regional ESD	0.1538	0.0000	0.0000	0.1538
	Portland Community College	0.2828	0.0000	0.3027	0.5855
	Hillsboro School District	4.9749	0.0000	2.2498	7.2247
	Clean Water Services	0.0000	0.0000	0.0000	0.0000
	Washington County RFPD	0.0000	1.6919	0.0000	1.6919
	Port of Portland	0.0000	0.0701	0.0000	0.0701
	Metro	0.0000	0.1926	0.1957	0.3883
	Tri-Met	0.0000	0.0000	0.0000	0.0000
	Tualatin Valley Water District	0.0000	0.0000	0.0000	0.0000
	Total Tax Rate	5.4115	6.3551	2.7482	14.5148
	<i>Assessed Value</i>	<i>\$27,000</i>			

029.29	Washington County	0.0000	2.8384	0.0000	2.8384	
	Enhanced Sheriff Patrol	0.0000	1.3165	0.0000	1.3165	
	Urban Road Maintenance	0.0000	0.2456	0.0000	0.2456	
	NW Regional ESD	0.1538	0.0000	0.0000	0.1538	
	Portland Community College	0.2828	0.0000	0.3027	0.5855	
	Hillsboro School District	4.9749	0.0000	2.2498	7.2247	
	Clean Water Services	0.0000	0.0000	0.0000	0.0000	
	Tualatin Hills Park & Recreation	0.0000	1.3073	0.3173	1.6246	
	Tualatin Valley Fire & Rescue	0.0000	1.9752	0.1326	2.1078	
	Port of Portland	0.0000	0.0701	0.0000	0.0701	
	Metro	0.0000	0.1926	0.1957	0.3883	
	Tri-Met	0.0000	0.0000	0.0000	0.0000	
	Tualatin Valley Water District	0.0000	0.0000	0.0000	0.0000	
		Total Tax Rate	5.4115	7.9457	3.1981	16.5553
	<i>Assessed Value</i>	<i>\$28,505,860</i>				

029.31	Washington County	0.0000	2.8235	0.0000	2.8235	
	NW Regional ESD	0.1528	0.0000	0.0000	0.1528	
	Portland Community College	0.2810	0.0000	0.3027	0.5837	
	Hillsboro School District	4.9380	0.0000	2.2432	7.1812	
	City of Hillsboro	0.0000	5.3621	0.0000	5.3621	
	Clean Water Services	0.0000	0.0000	0.0000	0.0000	
	Port of Portland	0.0000	0.0697	0.0000	0.0697	
	Tualatin Hills Park & Recreation	0.0000	1.3073	0.3173	1.6246	
	Metro	0.0000	0.1920	0.1956	0.3876	
	Tri-Met	0.0000	0.0000	0.0000	0.0000	
	Tualatin Valley Water District	0.0000	0.0000	0.0000	0.0000	
	Urban Renewal - Hillsboro	0.0000	0.0867	0.0000	0.0867	
		Total Tax Rate	5.3718	9.8413	3.0588	18.2719
	<i>Assessed Value</i>	<i>\$1,000</i>				

2015-16 Washington County Detail Tax Rates

Tax Code	District	School	Government	Unlimited	Total
029.32	Washington County	0.0000	2.8235	0.0000	2.8235
	NW Regional ESD	0.1528	0.0000	0.0000	0.1528
	Portland Community College	0.2810	0.0000	0.3027	0.5837
	Hillsboro School District	4.9380	0.0000	2.2432	7.1812
	City of Hillsboro	0.0000	5.3621	0.0000	5.3621
	Clean Water Services	0.0000	0.0000	0.0000	0.0000
	Port of Portland	0.0000	0.0697	0.0000	0.0697
	Metro	0.0000	0.1920	0.1956	0.3876
	Tri-Met	0.0000	0.0000	0.0000	0.0000
	Tualatin Valley Water District	0.0000	0.0000	0.0000	0.0000
	Urban Renewal - Hillsboro	0.0000	0.0867	0.0000	0.0867
Total Tax Rate		5.3718	8.5340	2.7415	16.6473
<i>Assessed Value</i>		<i>\$13,541,490</i>			

029.34	Washington County	0.0000	2.8235	0.0000	2.8235
	NW Regional ESD	0.1528	0.0000	0.0000	0.1528
	Portland Community College	0.2810	0.0000	0.3027	0.5837
	Hillsboro School District	4.9380	0.0000	2.2432	7.1812
	City of Hillsboro	0.0000	5.3621	0.0000	5.3621
	Port of Portland	0.0000	0.0697	0.0000	0.0697
	Clean Water Services	0.0000	0.0000	0.0000	0.0000
	Tri-Met	0.0000	0.0000	0.0000	0.0000
	Urban Renewal - Hillsboro	0.0000	0.0860	0.0000	0.0860
	Total Tax Rate		5.3718	8.3413	2.5459
<i>Assessed Value</i>		<i>\$242,320</i>			

029.35	Washington County	0.0000	2.8235	0.0000	2.8235
	NW Regional ESD	0.1528	0.0000	0.0000	0.1528
	Portland Community College	0.2810	0.0000	0.3027	0.5837
	Hillsboro School District	4.9380	0.0000	2.2432	7.1812
	City of Hillsboro - Phase In 2012	0.0000	3.2173	0.0000	3.2173
	Port of Portland	0.0000	0.0697	0.0000	0.0697
	Clean Water Services	0.0000	0.0000	0.0000	0.0000
	Metro	0.0000	0.1920	0.1956	0.3876
	Tri-Met	0.0000	0.0000	0.0000	0.0000
	Urban Renewal - Hillsboro	0.0000	0.0769	0.0000	0.0769
	Total Tax Rate		5.3718	6.3794	2.7415
<i>Assessed Value</i>		<i>\$208,350</i>			

2015-16 Washington County Detail Tax Rates

Tax Code	District	School	Government	Unlimited	Total
029.37	Washington County	0.0000	2.8235	0.0000	2.8235
	NW Regional ESD	0.1528	0.0000	0.0000	0.1528
	Portland Community College	0.2810	0.0000	0.3027	0.5837
	Hillsboro School District	4.9380	0.0000	2.2432	7.1812
	City of Hillsboro	0.0000	5.3621	0.0000	5.3621
	Port of Portland	0.0000	0.0697	0.0000	0.0697
	Clean Water Services	0.0000	0.0000	0.0000	0.0000
	Tualatin Valley Water District	0.0000	0.0000	0.0000	0.0000
	Metro	0.0000	0.1920	0.1956	0.3876
	Tri-Met	0.0000	0.0000	0.0000	0.0000
	Urban Renewal - Hillsboro	0.0000	0.0867	0.0000	0.0867
Total Tax Rate		5.3718	8.5340	2.7415	16.6473
<i>Assessed Value</i>		<i>\$387,530</i>			

029.38	Washington County	0.0000	2.8235	0.0000	2.8235
	NW Regional ESD	0.1528	0.0000	0.0000	0.1528
	Portland Community College	0.2810	0.0000	0.3027	0.5837
	Hillsboro School District	4.9380	0.0000	2.2432	7.1812
	City of Hillsboro	0.0000	5.3621	0.0000	5.3621
	Port of Portland	0.0000	0.0697	0.0000	0.0697
	Tualatin Valley Fire & Rescue	0.0000	1.9752	0.1326	2.1078
	Metro	0.0000	0.1920	0.1956	0.3876
	Tri-Met	0.0000	0.0000	0.0000	0.0000
	Urban Renewal - Hillsboro	0.0000	0.0867	0.0000	0.0867
Total Tax Rate		5.3718	10.5092	2.8741	18.7551
<i>Assessed Value</i>		<i>\$7,540</i>			

039.02	Washington County	0.0000	2.8384	0.0000	2.8384
	NW Regional ESD	0.1538	0.0000	0.0000	0.1538
	Portland Community College	0.2828	0.0000	0.3027	0.5855
	Hillsboro School District	4.9749	0.0000	2.2498	7.2247
	Tualatin Valley Fire & Rescue	0.0000	1.9752	0.1326	2.1078
	Port of Portland	0.0000	0.0701	0.0000	0.0701
Total Tax Rate		5.4115	4.8837	2.6851	12.9803
<i>Assessed Value</i>		<i>\$59,485,346</i>			

2015-16 Washington County Detail Tax Rates

Tax Code	District	School	Government	Unlimited	Total
039.03	Washington County	0.0000	2.8384	0.0000	2.8384
	NW Regional ESD	0.1538	0.0000	0.0000	0.1538
	Portland Community College	0.2828	0.0000	0.3027	0.5855
	Hillsboro School District	4.9749	0.0000	2.2498	7.2247
	Washington County RFPD	0.0000	1.6919	0.0000	1.6919
	Port of Portland	0.0000	0.0701	0.0000	0.0701
Total Tax Rate		5.4115	4.6004	2.5525	12.5644
<i>Assessed Value</i>		<i>\$194,703,492</i>			

039.05	Washington County	0.0000	2.8131	0.0000	2.8131
	NW Regional ESD	0.1521	0.0000	0.0000	0.1521
	Portland Community College	0.2797	0.0000	0.3027	0.5824
	Hillsboro School District	4.9749	0.0000	0.0000	4.9749
	City of Beaverton	0.0000	4.1299	0.1980	4.3279
	Tualatin Valley Fire & Rescue	0.0000	1.9581	0.1326	2.0907
	Port of Portland	0.0000	0.0694	0.0000	0.0694
	Metro	0.0000	0.1916	0.1956	0.3872
	Hillsboro School District Bond	0.0000	0.0000	2.2498	2.2498
	Urban Renewal - Beaverton	0.0000	0.0982	0.0000	0.0982
Total Tax Rate		5.4067	9.2603	3.0787	17.7457
<i>Assessed Value</i>		<i>\$3,207,520</i>			

039.06	Washington County	0.0000	2.8384	0.0000	2.8384
	NW Regional ESD	0.1538	0.0000	0.0000	0.1538
	Portland Community College	0.2828	0.0000	0.3027	0.5855
	Hillsboro School District	4.9749	0.0000	2.2498	7.2247
	Washington County RFPD	0.0000	1.6919	0.0000	1.6919
	Port of Portland	0.0000	0.0701	0.0000	0.0701
	Wolsborn Water District	0.0000	0.0000	0.0000	0.0000
Total Tax Rate		5.4115	4.6004	2.5525	12.5644
<i>Assessed Value</i>		<i>\$11,216,314</i>			

2015-16 Washington County Detail Tax Rates

Tax Code	District	School	Government	Unlimited	Total
039.07	Washington County	0.0000	2.8384	0.0000	2.8384
	NW Regional ESD	0.1538	0.0000	0.0000	0.1538
	Portland Community College	0.2828	0.0000	0.3027	0.5855
	Hillsboro School District	4.9749	0.0000	2.2498	7.2247
	Tualatin Valley Fire & Rescue	0.0000	1.9752	0.1326	2.1078
	Port of Portland	0.0000	0.0701	0.0000	0.0701
	Metro	0.0000	0.1926	0.1957	0.3883
	Tri-Met	0.0000	0.0000	0.0000	0.0000
Total Tax Rate		5.4115	5.0763	2.8808	13.3686
<i>Assessed Value</i>		<i>\$13,208,459</i>			

039.08	Washington County	0.0000	2.8384	0.0000	2.8384
	NW Regional ESD	0.1538	0.0000	0.0000	0.1538
	Portland Community College	0.2828	0.0000	0.3027	0.5855
	Hillsboro School District	4.9749	0.0000	2.2498	7.2247
	Tualatin Valley Fire & Rescue	0.0000	1.9752	0.1326	2.1078
	Port of Portland	0.0000	0.0701	0.0000	0.0701
	Tri-Met	0.0000	0.0000	0.0000	0.0000
	Total Tax Rate		5.4115	4.8837	2.6851
<i>Assessed Value</i>		<i>\$506,900</i>			

039.09	Washington County	0.0000	2.8384	0.0000	2.8384
	NW Regional ESD	0.1538	0.0000	0.0000	0.1538
	Portland Community College	0.2828	0.0000	0.3027	0.5855
	Hillsboro School District	4.9749	0.0000	2.2498	7.2247
	Washington County RFPD	0.0000	1.6919	0.0000	1.6919
	Port of Portland	0.0000	0.0701	0.0000	0.0701
	Tri-Met	0.0000	0.0000	0.0000	0.0000
	Total Tax Rate		5.4115	4.6004	2.5525
<i>Assessed Value</i>		<i>\$1,225,830</i>			

2015-16 Washington County Detail Tax Rates

Tax Code	District	School	Government	Unlimited	Total
039.13	Washington County	0.0000	2.8384	0.0000	2.8384
	NW Regional ESD	0.1538	0.0000	0.0000	0.1538
	Portland Community College	0.2828	0.0000	0.3027	0.5855
	Hillsboro School District	4.9749	0.0000	2.2498	7.2247
	Rainbow Lane Road Dist	0.0000	0.4888	0.0000	0.4888
	Washington County RFPD	0.0000	1.6919	0.0000	1.6919
	Port of Portland	0.0000	0.0701	0.0000	0.0701
Total Tax Rate		5.4115	5.0892	2.5525	13.0532
<i>Assessed Value</i>	<i>\$12,911,298</i>				

046.01 RAILROAD	Washington County	0.0000	2.8384	0.0000	2.8384
	Willamette ESD	0.2967	0.0000	0.0000	0.2967
	Portland Community College	0.2828	0.0000	0.3027	0.5855
	Newberg School District	4.6616	0.0000	3.2568	7.9184
	Port of Portland	0.0000	0.0701	0.0000	0.0701
Total Tax Rate		5.2411	2.9085	3.5595	11.7091
<i>Assessed Value</i>	<i>\$151,000</i>				

046.05	Washington County	0.0000	2.8384	0.0000	2.8384
	Willamette ESD	0.2967	0.0000	0.0000	0.2967
	Portland Community College	0.2828	0.0000	0.3027	0.5855
	Newberg School District	4.6616	0.0000	3.2568	7.9184
	Tualatin Valley Fire & Rescue	0.0000	1.9752	0.1326	2.1078
	Port of Portland	0.0000	0.0701	0.0000	0.0701
Total Tax Rate		5.2411	4.8837	3.6921	13.8169
<i>Assessed Value</i>	<i>\$94,550,329</i>				

2015-16 Washington County Detail Tax Rates

Tax Code	District	School	Government	Unlimited	Total
046.06	Washington County	0.0000	2.8384	0.0000	2.8384
	Willamette ESD	0.2967	0.0000	0.0000	0.2967
	Portland Community College	0.2828	0.0000	0.3027	0.5855
	Newberg School District	4.6616	0.0000	3.2568	7.9184
	Washington County RFPD	0.0000	1.6919	0.0000	1.6919
	Port of Portland	0.0000	0.0701	0.0000	0.0701
Total Tax Rate		5.2411	4.6004	3.5595	13.4010
Assessed Value		\$32,958,850			

049.03	Washington County	0.0000	2.8384	0.0000	2.8384
	NW Regional ESD	0.1538	0.0000	0.0000	0.1538
	Portland Community College	0.2828	0.0000	0.3027	0.5855
	Vernonia School District	5.0121	0.0000	1.6012	6.6133
	Port of Portland	0.0000	0.0701	0.0000	0.0701
Total Tax Rate		5.4487	2.9085	1.9039	10.2611
Assessed Value		\$3,180,420			

049.05	Washington County	0.0000	2.8384	0.0000	2.8384
	NW Regional ESD	0.1538	0.0000	0.0000	0.1538
	Portland Community College	0.2828	0.0000	0.3027	0.5855
	Vernonia School District	5.0121	0.0000	1.6012	6.6133
	Port of Portland	0.0000	0.0701	0.0000	0.0701
Total Tax Rate		5.4487	2.9085	1.9039	10.2611
Assessed Value		\$1,181,810			

2015-16 Washington County Detail Tax Rates

Tax Code	District	School	Government	Unlimited	Total
049.06	Washington County	0.0000	2.8384	0.0000	2.8384
	NW Regional ESD	0.1538	0.0000	0.0000	0.1538
	Portland Community College	0.2828	0.0000	0.3027	0.5855
	Vernonia School District	5.0121	0.0000	1.6012	6.6133
	Banks Rural Fire District	0.0000	1.7031	0.3823	2.0854
	Port of Portland	0.0000	0.0701	0.0000	0.0701
Total Tax Rate		5.4487	4.6116	2.2862	12.3465

Assessed Value \$2,168,580

050.93	Washington County	0.0000	2.8384	0.0000	2.8384
	Enhanced Sheriff Patrol	0.0000	1.3165	0.0000	1.3165
	Urban Road Maintenance	0.0000	0.2456	0.0000	0.2456
	NW Regional ESD	0.1538	0.0000	0.0000	0.1538
	Portland Community College	0.2828	0.0000	0.3027	0.5855
	Beaverton School District	5.9430	0.0000	2.0141	7.9571
	West Slope Water District	0.0000	0.0000	0.0000	0.0000
	Clean Water Services	0.0000	0.0000	0.0000	0.0000
	Tualatin Hills Park & Recreation	0.0000	1.3073	0.3173	1.6246
	Tualatin Valley Fire & Rescue	0.0000	1.9752	0.1326	2.1078
	Port of Portland	0.0000	0.0701	0.0000	0.0701
	Metro	0.0000	0.1926	0.1957	0.3883
	Tri-Met	0.0000	0.0000	0.0000	0.0000
	Total Tax Rate	6.3796	7.9457	2.9624	17.2877

Assessed Value \$842,632,589

050.94	Washington County	0.0000	2.8264	0.0000	2.8264
	NW Regional ESD	0.1530	0.0000	0.0000	0.1530
	Portland Community College	0.2813	0.0000	0.3027	0.5840
	Beaverton School District	5.9430	0.0000	2.0141	7.9571
	Tualatin Valley Water District	0.0000	0.0000	0.0000	0.0000
	Clean Water Services	0.0000	0.0000	0.0000	0.0000
	Tualatin Valley Fire & Rescue	0.0000	1.9671	0.1326	2.0997
	City of Tigard	0.0000	2.4997	0.4190	2.9187
	Port of Portland	0.0000	0.0698	0.0000	0.0698
	Metro	0.0000	0.1921	0.1957	0.3878
	Tri-Met	0.0000	0.0000	0.0000	0.0000
	Urban Renewal - Tigard	0.0000	0.0366	0.0000	0.0366
	Total Tax Rate	6.3773	7.5917	3.0641	17.0331

Assessed Value \$257,046,519

2015-16 Washington County Detail Tax Rates

Tax Code	District	School	Government	Unlimited	Total
051.01	Washington County	0.0000	2.8384	0.0000	2.8384
	Multnomah County ESD	0.4576	0.0000	0.0000	0.4576
	Portland Community College	0.2828	0.0000	0.3027	0.5855
	Portland School District	7.2681	0.0000	1.0951	8.3632
	Tualatin Valley Fire & Rescue	0.0000	1.9752	0.1326	2.1078
	Port of Portland	0.0000	0.0701	0.0000	0.0701
	Metro	0.0000	0.1926	0.1957	0.3883
	Tri-Met	0.0000	0.0000	0.0000	0.0000
	Enhanced Sheriff Patrol	0.0000	1.3165	0.0000	1.3165
	Urban Road Maintenance	0.0000	0.2456	0.0000	0.2456
	West Multnomah Soil & Water	0.0000	0.0750	0.0000	0.0750
Total Tax Rate		8.0085	6.7134	1.7261	16.4480
<i>Assessed Value</i>		<i>\$46,700</i>			

051.02	Washington County	0.0000	2.8384	0.0000	2.8384
	NW Regional ESD	0.1538	0.0000	0.0000	0.1538
	Portland Community College	0.2828	0.0000	0.3027	0.5855
	Beaverton School District	5.9430	0.0000	2.0141	7.9571
	Tualatin Valley Fire & Rescue	0.0000	1.9752	0.1326	2.1078
	Port of Portland	0.0000	0.0701	0.0000	0.0701
	Metro	0.0000	0.1926	0.1957	0.3883
	Tri-Met	0.0000	0.0000	0.0000	0.0000
	Enhanced Sheriff Patrol	0.0000	1.3165	0.0000	1.3165
	Urban Road Maintenance	0.0000	0.2456	0.0000	0.2456
	West Multnomah Soil & Water	0.0000	0.0750	0.0000	0.0750
Total Tax Rate		6.3796	6.7134	2.6451	15.7381
<i>Assessed Value</i>		<i>\$17,154,810</i>			

051.04	Washington County	0.0000	2.8384	0.0000	2.8384
	NW Regional ESD	0.1538	0.0000	0.0000	0.1538
	Portland Community College	0.2828	0.0000	0.3027	0.5855
	Beaverton School District	5.9430	0.0000	2.0141	7.9571
	Tualatin Valley Fire & Rescue	0.0000	1.9752	0.1326	2.1078
	Port of Portland	0.0000	0.0701	0.0000	0.0701
	Metro	0.0000	0.1926	0.1957	0.3883
	Tri-Met	0.0000	0.0000	0.0000	0.0000
	Enhanced Sheriff Patrol	0.0000	1.3165	0.0000	1.3165
	Urban Road Maintenance	0.0000	0.2456	0.0000	0.2456
	West Multnomah Soil & Water	0.0000	0.0750	0.0000	0.0750
	Tualatin Valley Water District	0.0000	0.0000	0.0000	
Total Tax Rate		6.3796	6.7134	2.6451	15.7381
<i>Assessed Value</i>		<i>\$698,180</i>			

2015-16 Washington County Detail Tax Rates

Tax Code	District	School	Government	Unlimited	Total
051.32	Washington County	0.0000	2.8264	0.0000	2.8264
	NW Regional ESD	0.1530	0.0000	0.0000	0.1530
	Portland Community College	0.2813	0.0000	0.3027	0.5840
	Beaverton School District	5.9430	0.0000	2.0141	7.9571
	Tualatin Valley Fire & Rescue	0.0000	1.9671	0.1326	2.0997
	Port of Portland	0.0000	0.0698	0.0000	0.0698
	City of Tigard - Phase In 2014	0.0000	1.6748	0.4190	2.0938
	Metro	0.0000	0.1921	0.1957	0.3878
	Tri-Met	0.0000	0.0000	0.0000	0.0000
	Urban Renewal - Tigard	0.0000	0.0321	0.0000	0.0321
Total Tax Rate		6.3773	6.7623	3.0641	16.2037
<i>Assessed Value</i>		<i>\$550,320</i>			

051.34	Washington County	0.0000	2.8264	0.0000	2.8264
	NW Regional ESD	0.1530	0.0000	0.0000	0.1530
	Portland Community College	0.2813	0.0000	0.3027	0.5840
	Beaverton School District	5.9430	0.0000	2.0141	7.9571
	Tualatin Valley Fire & Rescue	0.0000	1.9671	0.1326	2.0997
	Port of Portland	0.0000	0.0698	0.0000	0.0698
	City of Tigard - Phase In 2014	0.0000	1.6748	0.4190	2.0938
	Clean Water Services	0.0000	0.0000	0.0000	0.0000
	Metro	0.0000	0.1921	0.1957	0.3878
	Tri-Met	0.0000	0.0000	0.0000	0.0000
	Urban Renewal - Tigard	0.0000	0.0321	0.0000	0.0321
Total Tax Rate		6.3773	6.7623	3.0641	16.2037
<i>Assessed Value</i>		<i>\$25,700</i>			

051.36	Washington County	0.0000	2.8264	0.0000	2.8264
	NW Regional ESD	0.1530	0.0000	0.0000	0.1530
	Portland Community College	0.2813	0.0000	0.3027	0.5840
	Beaverton School District	5.9430	0.0000	2.0141	7.9571
	Tualatin Valley Fire & Rescue	0.0000	1.9671	0.1326	2.0997
	Port of Portland	0.0000	0.0698	0.0000	0.0698
	City of Tigard - Phase In 2014	0.0000	1.6748	0.4190	2.0938
	Tri-Met	0.0000	0.0000	0.0000	0.0000
	Urban Renewal - Tigard	0.0000	0.0316	0.0000	0.0316
	Total Tax Rate		6.3773	6.5697	2.8684
<i>Assessed Value</i>		<i>\$2,684,710</i>			

2015-16 Washington County Detail Tax Rates

Tax Code	District	School	Government	Unlimited	Total
051.37	Washington County	0.0000	2.8264	0.0000	2.8264
	NW Regional ESD	0.1530	0.0000	0.0000	0.1530
	Portland Community College	0.2813	0.0000	0.3027	0.5840
	Beaverton School District	5.9430	0.0000	2.0141	7.9571
	Tualatin Valley Fire & Rescue	0.0000	1.9671	0.1326	2.0997
	Port of Portland	0.0000	0.0698	0.0000	0.0698
	City of Tigard - Phase In 2014	0.0000	1.6748	0.4190	2.0938
	Urban Renewal - Tigard	0.0000	0.0316	0.0000	0.0316
Total Tax Rate		6.3773	6.5697	2.8684	15.8154
<i>Assessed Value</i>		<i>\$2,174,040</i>			

051.41	Washington County	0.0000	2.8384	0.0000	2.8384
	NW Regional ESD	0.1538	0.0000	0.0000	0.1538
	Portland Community College	0.2828	0.0000	0.3027	0.5855
	Beaverton School District	5.9430	0.0000	2.0141	7.9571
	Clean Water Services	0.0000	0.0000	0.0000	0.0000
	Tualatin Hills Park & Recreation	0.0000	1.3073	0.3173	1.6246
	Tualatin Valley Fire & Rescue	0.0000	1.9752	0.1326	2.1078
	Port of Portland	0.0000	0.0701	0.0000	0.0701
	Metro	0.0000	0.1926	0.1957	0.3883
	Tri-Met	0.0000	0.0000	0.0000	0.0000
	Total Tax Rate		6.3796	6.3836	2.9624
<i>Assessed Value</i>		<i>\$6,119,400</i>			

051.42	Washington County	0.0000	2.8384	0.0000	2.8384
	NW Regional ESD	0.1538	0.0000	0.0000	0.1538
	Portland Community College	0.2828	0.0000	0.3027	0.5855
	Beaverton School District	5.9430	0.0000	2.0141	7.9571
	Clean Water Services	0.0000	0.0000	0.0000	0.0000
	Tualatin Hills Park & Recreation	0.0000	1.3073	0.3173	1.6246
	Tualatin Valley Fire & Rescue	0.0000	1.9752	0.1326	2.1078
	Port of Portland	0.0000	0.0701	0.0000	0.0701
	Metro	0.0000	0.1926	0.1957	0.3883
	Tri-Met	0.0000	0.0000	0.0000	0.0000
	Tualatin Valley Water District	0.0000	0.0000	0.0000	0.0000
	Total Tax Rate		6.3796	6.3836	2.9624
<i>Assessed Value</i>		<i>\$8,177,670</i>			

2015-16 Washington County Detail Tax Rates

Tax Code	District	School	Government	Unlimited	Total
051.47	Washington County	0.0000	2.8235	0.0000	2.8235
	NW Regional ESD	0.1528	0.0000	0.0000	0.1528
	Portland Community College	0.2810	0.0000	0.3027	0.5837
	Beaverton School District	5.9430	0.0000	2.0141	7.9571
	City of Hillsboro	0.0000	5.3621	0.0000	5.3621
	Clean Water Services	0.0000	0.0000	0.0000	0.0000
	Tualatin Hills Park & Recreation	0.0000	1.3073	0.3173	1.6246
	Port of Portland	0.0000	0.0697	0.0000	0.0697
	Metro	0.0000	0.1920	0.1956	0.3876
	Tri-Met	0.0000	0.0000	0.0000	0.0000
	Tualatin Valley Water District	0.0000	0.0000	0.0000	0.0000
	Urban Renewal - Hillsboro	0.0000	0.0432	0.0000	0.0432
	Total Tax Rate	6.3768	9.7978	2.8297	19.0043
	<i>Assessed Value</i>	<i>\$130,000</i>			

051.50	Washington County	0.0000	2.8384	0.0000	2.8384
	Enhanced Sheriff Patrol	0.0000	1.3165	0.0000	1.3165
	Urban Road Maintenance	0.0000	0.2456	0.0000	0.2456
	NW Regional ESD	0.1538	0.0000	0.0000	0.1538
	Portland Community College	0.2828	0.0000	0.3027	0.5855
	Beaverton School District	5.9430	0.0000	2.0141	7.9571
	Clean Water Services	0.0000	0.0000	0.0000	0.0000
	Tualatin Hills Park & Recreation	0.0000	1.3073	0.3173	1.6246
	Tualatin Valley Fire & Rescue	0.0000	1.9752	0.1326	2.1078
	Port of Portland	0.0000	0.0701	0.0000	0.0701
	Metro	0.0000	0.1926	0.1957	0.3883
	Tri-Met	0.0000	0.0000	0.0000	0.0000
	Tualatin Valley Water District	0.0000	0.0000	0.0000	0.0000
	Total Tax Rate	6.3796	7.9457	2.9624	17.2877
	<i>Assessed Value</i>	<i>\$11,265,840,897</i>			

051.51	Washington County	0.0000	2.8131	0.0000	2.8131
	NW Regional ESD	0.1521	0.0000	0.0000	0.1521
	Portland Community College	0.2797	0.0000	0.3027	0.5824
	Beaverton School District	5.8893	0.0000	2.0077	7.8970
	Clean Water Services	0.0000	0.0000	0.0000	0.0000
	Tualatin Hills Park & Recreation	0.0000	1.2925	0.3173	1.6098
	Tualatin Valley Fire & Rescue	0.0000	1.9581	0.1326	2.0907
	City of Beaverton	0.0000	4.1299	0.1980	4.3279
	Port of Portland	0.0000	0.0694	0.0000	0.0694
	Metro	0.0000	0.1916	0.1956	0.3872
	Tri-Met	0.0000	0.0000	0.0000	0.0000
	Tualatin Valley Water District	0.0000	0.0000	0.0000	0.0000
	Urban Renewal - Beaverton	0.0000	0.1731	0.0000	0.1731
	Total Tax Rate	6.3211	10.6277	3.1539	20.1027
	<i>Assessed Value</i>	<i>\$2,562,664,549</i>			

2015-16 Washington County Detail Tax Rates

Tax Code	District	School	Government	Unlimited	Total
051.57	Washington County	0.0000	2.8384	0.0000	2.8384
	NW Regional ESD	0.1538	0.0000	0.0000	0.1538
	Portland Community College	0.2828	0.0000	0.3027	0.5855
	Beaverton School District	5.9430	0.0000	2.0141	7.9571
	Tualatin Hills Park & Recreation	0.0000	1.3073	0.3173	1.6246
	Tualatin Valley Fire & Rescue	0.0000	1.9752	0.1326	2.1078
	Port of Portland	0.0000	0.0701	0.0000	0.0701
	Metro	0.0000	0.1926	0.1957	0.3883
	Tri-Met	0.0000	0.0000	0.0000	0.0000
Total Tax Rate		6.3796	6.3836	2.9624	15.7256
<i>Assessed Value</i>		<i>\$22,071,739</i>			

051.58	Washington County	0.0000	2.8131	0.0000	2.8131
	NW Regional ESD	0.1521	0.0000	0.0000	0.1521
	Portland Community College	0.2797	0.0000	0.3027	0.5824
	Beaverton School District	5.8893	0.0000	2.0077	7.8970
	Clean Water Services	0.0000	0.0000	0.0000	0.0000
	Tualatin Hills Park & Recreation	0.0000	1.2925	0.3173	1.6098
	Tualatin Valley Fire & Rescue	0.0000	1.9581	0.1326	2.0907
	City of Beaverton	0.0000	4.1299	0.1980	4.3279
	Port of Portland	0.0000	0.0694	0.0000	0.0694
	Metro	0.0000	0.1916	0.1956	0.3872
	Tri-Met	0.0000	0.0000	0.0000	0.0000
	Urban Renewal - Beaverton	0.0000	0.1731	0.0000	0.1731
	Total Tax Rate		6.3211	10.6277	3.1539
<i>Assessed Value</i>		<i>\$5,127,733,784</i>			

051.59	Washington County	0.0000	2.8131	0.0000	2.8131	
	NW Regional ESD	0.1521	0.0000	0.0000	0.1521	
	Portland Community College	0.2797	0.0000	0.3027	0.5824	
	Beaverton School District	5.8893	0.0000	2.0077	7.8970	
	Clean Water Services	0.0000	0.0000	0.0000	0.0000	
	Tualatin Valley Fire & Rescue	0.0000	1.9581	0.1326	2.0907	
	City of Beaverton	0.0000	4.1299	0.1980	4.3279	
	Port of Portland	0.0000	0.0694	0.0000	0.0694	
	Tri-Met	0.0000	0.0000	0.0000	0.0000	
	Tualatin Hills Park & Recreation	0.0000	1.2925	0.3173	1.6098	
	Urban Renewal - Beaverton	0.0000	0.1720	0.0000	0.1720	
	Total Tax Rate		6.3211	10.4350	2.9583	19.7144
	<i>Assessed Value</i>		<i>\$13,942,040</i>			

2015-16 Washington County Detail Tax Rates

Tax Code	District	School	Government	Unlimited	Total
051.60	Washington County	0.0000	2.8131	0.0000	2.8131
	NW Regional ESD	0.1521	0.0000	0.0000	0.1521
	Portland Community College	0.2797	0.0000	0.3027	0.5824
	Beaverton School District	5.8893	0.0000	2.0077	7.8970
	Clean Water Services	0.0000	0.0000	0.0000	0.0000
	Tualatin Valley Fire & Rescue	0.0000	1.9581	0.1326	2.0907
	City of Beaverton	0.0000	4.1299	0.1980	4.3279
	Port of Portland	0.0000	0.0694	0.0000	0.0694
	Metro	0.0000	0.1916	0.1956	0.3872
	Tri-Met	0.0000	0.0000	0.0000	0.0000
	Tualatin Valley Water District	0.0000	0.0000	0.0000	0.0000
	Urban Renewal - Beaverton	0.0000	0.1583	0.0000	0.1583
	Total Tax Rate		6.3211	9.3204	2.8366
<i>Assessed Value</i>		<i>\$29,006,140</i>			

051.61	Washington County	0.0000	2.8131	0.0000	2.8131	
	NW Regional ESD	0.1521	0.0000	0.0000	0.1521	
	Portland Community College	0.2797	0.0000	0.3027	0.5824	
	Beaverton School District	5.8893	0.0000	2.0077	7.8970	
	Clean Water Services	0.0000	0.0000	0.0000	0.0000	
	Tualatin Valley Fire & Rescue	0.0000	1.9581	0.1326	2.0907	
	City of Beaverton	0.0000	4.1299	0.1980	4.3279	
	Port of Portland	0.0000	0.0694	0.0000	0.0694	
	Metro	0.0000	0.1916	0.1956	0.3872	
	Tri-Met	0.0000	0.0000	0.0000	0.0000	
	Urban Renewal - Beaverton	0.0000	0.1583	0.0000	0.1583	
	Total Tax Rate		6.3211	9.3204	2.8366	18.4781
	<i>Assessed Value</i>		<i>\$62,601,378</i>			

051.62	Washington County	0.0000	2.8131	0.0000	2.8131
	NW Regional ESD	0.1521	0.0000	0.0000	0.1521
	Portland Community College	0.2797	0.0000	0.3027	0.5824
	City of Beaverton	0.0000	4.1299	0.1980	4.3279
	Beaverton School District	5.8893	0.0000	2.0077	7.8970
	West Slope Water District	0.0000	0.0000	0.0000	0.0000
	Tualatin Hills Park & Recreation	0.0000	1.2925	0.3173	1.6098
	Tualatin Valley Fire & Rescue	0.0000	1.9581	0.1326	2.0907
	Port of Portland	0.0000	0.0694	0.0000	0.0694
	Metro	0.0000	0.1916	0.1956	0.3872
	Tri-Met	0.0000	0.0000	0.0000	0.0000
	Clean Water Services	0.0000	0.0000	0.0000	0.0000
	Urban Renewal - Beaverton	0.0000	0.1731	0.0000	0.1731
	Total Tax Rate		6.3211	10.6277	3.1539
<i>Assessed Value</i>		<i>\$158,926,735</i>			

2015-16 Washington County Detail Tax Rates

Tax Code	District	School	Government	Unlimited	Total
051.69	Washington County	0.0000	2.8235	0.0000	2.8235
	NW Regional ESD	0.1528	0.0000	0.0000	0.1528
	Portland Community College	0.2810	0.0000	0.3027	0.5837
	Beaverton School District	5.9430	0.0000	2.0141	7.9571
	Tualatin Valley Water District	0.0000	0.0000	0.0000	0.0000
	Clean Water Services	0.0000	0.0000	0.0000	0.0000
	City of Hillsboro	0.0000	5.3621	0.0000	5.3621
	Port of Portland	0.0000	0.0697	0.0000	0.0697
	Metro	0.0000	0.1920	0.1956	0.3876
	Tri-Met	0.0000	0.0000	0.0000	0.0000
	Urban Renewal - Hillsboro	0.0000	0.0432	0.0000	0.0432
Total Tax Rate		6.3768	8.4905	2.5124	17.3797
<i>Assessed Value</i>		<i>\$1,177,842,846</i>			

051.71	Washington County	0.0000	2.8384	0.0000	2.8384
	Enhanced Sheriff Patrol	0.0000	1.3165	0.0000	1.3165
	Urban Road Maintenance	0.0000	0.2456	0.0000	0.2456
	NW Regional ESD	0.1538	0.0000	0.0000	0.1538
	Portland Community College	0.2828	0.0000	0.3027	0.5855
	Beaverton School District	5.9430	0.0000	2.0141	7.9571
	Clean Water Services	0.0000	0.0000	0.0000	0.0000
	Tualatin Hills Park & Recreation	0.0000	1.3073	0.3173	1.6246
	Tualatin Valley Fire & Rescue	0.0000	1.9752	0.1326	2.1078
	Port of Portland	0.0000	0.0701	0.0000	0.0701
	Metro	0.0000	0.1926	0.1957	0.3883
	Tri-Met	0.0000	0.0000	0.0000	0.0000
Total Tax Rate		6.3796	7.9457	2.9624	17.2877
<i>Assessed Value</i>		<i>\$3,249,640</i>			

051.73	Washington County	0.0000	2.8264	0.0000	2.8264
	NW Regional ESD	0.1530	0.0000	0.0000	0.1530
	Portland Community College	0.2813	0.0000	0.3027	0.5840
	Beaverton School District	5.9430	0.0000	2.0141	7.9571
	Tualatin Valley Fire & Rescue	0.0000	1.9671	0.1326	2.0997
	City of Tigard	0.0000	2.4997	0.4190	2.9187
	Port of Portland	0.0000	0.0698	0.0000	0.0698
	Metro	0.0000	0.1921	0.1957	0.3878
	Tri-Met	0.0000	0.0000	0.0000	0.0000
	Urban Renewal - Tigard	0.0000	0.0366	0.0000	0.0366
	Total Tax Rate		6.3773	7.5917	3.0641
<i>Assessed Value</i>		<i>\$17,877,010</i>			

2015-16 Washington County Detail Tax Rates

Tax Code	District	School	Government	Unlimited	Total
051.76	Washington County	0.0000	2.8384	0.0000	2.8384
	NW Regional ESD	0.1538	0.0000	0.0000	0.1538
	Portland Community College	0.2828	0.0000	0.3027	0.5855
	Beaverton School District	5.9430	0.0000	2.0141	7.9571
	Tualatin Valley Water District	0.0000	0.0000	0.0000	0.0000
	Tualatin Valley Fire & Rescue	0.0000	1.9752	0.1326	2.1078
	Port of Portland	0.0000	0.0701	0.0000	0.0701
	Metro	0.0000	0.1926	0.1957	0.3883
	Tri-Met	0.0000	0.0000	0.0000	0.0000
Total Tax Rate		6.3796	5.0763	2.6451	14.1010
<i>Assessed Value</i>		<i>\$14,880</i>			

051.78	Washington County	0.0000	2.8384	0.0000	2.8384
	Enhanced Sheriff Patrol	0.0000	1.3165	0.0000	1.3165
	Urban Road Maintenance	0.0000	0.2456	0.0000	0.2456
	NW Regional ESD	0.1538	0.0000	0.0000	0.1538
	Portland Community College	0.2828	0.0000	0.3027	0.5855
	Beaverton School District	5.9430	0.0000	2.0141	7.9571
	Clean Water Services	0.0000	0.0000	0.0000	0.0000
	Tualatin Valley Fire & Rescue	0.0000	1.9752	0.1326	2.1078
	Port of Portland	0.0000	0.0701	0.0000	0.0701
	Metro	0.0000	0.1926	0.1957	0.3883
	Tri-Met	0.0000	0.0000	0.0000	0.0000
	Total Tax Rate		6.3796	6.6384	2.6451
<i>Assessed Value</i>		<i>\$268,373,477</i>			

051.79	Washington County	0.0000	2.8131	0.0000	2.8131
	NW Regional ESD	0.1521	0.0000	0.0000	0.1521
	Portland Community College	0.2797	0.0000	0.3027	0.5824
	Beaverton School District	5.8893	0.0000	2.0077	7.8970
	Tualatin Valley Fire & Rescue	0.0000	1.9581	0.1326	2.0907
	City of Beaverton	0.0000	4.1299	0.1980	4.3279
	Port of Portland	0.0000	0.0694	0.0000	0.0694
	Metro	0.0000	0.1916	0.1956	0.3872
	Tri-Met	0.0000	0.0000	0.0000	0.0000
	Urban Renewal - Beaverton	0.0000	0.1583	0.0000	0.1583
	Total Tax Rate		6.3211	9.3204	2.8366
<i>Assessed Value</i>		<i>\$128,990</i>			

2015-16 Washington County Detail Tax Rates

Tax Code	District	School	Government	Unlimited	Total
051.81	Washington County	0.0000	2.8235	0.0000	2.8235
	NW Regional ESD	0.1528	0.0000	0.0000	0.1528
	Portland Community College	0.2810	0.0000	0.3027	0.5837
	Beaverton School District	5.9430	0.0000	2.0141	7.9571
	Clean Water Services	0.0000	0.0000	0.0000	0.0000
	City of Hillsboro	0.0000	5.3621	0.0000	5.3621
	Port of Portland	0.0000	0.0697	0.0000	0.0697
	Metro	0.0000	0.1920	0.1956	0.3876
	Tri-Met	0.0000	0.0000	0.0000	0.0000
	Urban Renewal - Hillsboro	0.0000	0.0432	0.0000	0.0432
Total Tax Rate		6.3768	8.4905	2.5124	17.3797
<i>Assessed Value</i>		<i>\$4,939,560</i>			

051.82	Washington County	0.0000	2.8131	0.0000	2.8131
	NW Regional ESD	0.1521	0.0000	0.0000	0.1521
	Portland Community College	0.2797	0.0000	0.3027	0.5824
	Beaverton School District	5.8893	0.0000	2.0077	7.8970
	City of Beaverton	0.0000	4.1299	0.1980	4.3279
	Hillsboro School District Bond	0.0000	0.0000	2.2498	2.2498
	Tualatin Valley Fire & Rescue	0.0000	1.9581	0.1326	2.0907
	Port of Portland	0.0000	0.0694	0.0000	0.0694
	Metro	0.0000	0.1916	0.1956	0.3872
	Tri-Met	0.0000	0.0000	0.0000	0.0000
	Urban Renewal - Beaverton	0.0000	0.1583	0.0000	0.1583
Total Tax Rate		6.3211	9.3204	5.0864	20.7279
<i>Assessed Value</i>		<i>\$691,310</i>			

051.83	Washington County	0.0000	2.8384	0.0000	2.8384
	NW Regional ESD	0.1538	0.0000	0.0000	0.1538
	Portland Community College	0.2828	0.0000	0.3027	0.5855
	Beaverton School District	5.9430	0.0000	2.0141	7.9571
	Hillsboro School District Bond	0.0000	0.0000	2.2498	2.2498
	Clean Water Services	0.0000	0.0000	0.0000	0.0000
	Tualatin Valley Fire & Rescue	0.0000	1.9752	0.1326	2.1078
	Port of Portland	0.0000	0.0701	0.0000	0.0701
	Metro	0.0000	0.1926	0.1957	0.3883
	Tri-Met	0.0000	0.0000	0.0000	0.0000
Total Tax Rate		6.3796	5.0763	4.8949	16.3508
<i>Assessed Value</i>		<i>\$1,651,230</i>			

2015-16 Washington County Detail Tax Rates

Tax Code	District	School	Government	Unlimited	Total
051.85	Washington County	0.0000	2.8264	0.0000	2.8264
	NW Regional ESD	0.1530	0.0000	0.0000	0.1530
	Portland Community College	0.2813	0.0000	0.3027	0.5840
	Beaverton School District	5.9430	0.0000	2.0141	7.9571
	Clean Water Services	0.0000	0.0000	0.0000	0.0000
	Tualatin Valley Fire & Rescue	0.0000	1.9671	0.1326	2.0997
	City of Tigard	0.0000	2.4997	0.4190	2.9187
	Port of Portland	0.0000	0.0698	0.0000	0.0698
	Metro	0.0000	0.1921	0.1957	0.3878
	Tri-Met	0.0000	0.0000	0.0000	0.0000
	Urban Renewal - Tigard	0.0000	0.0366	0.0000	0.0366
Total Tax Rate		6.3773	7.5917	3.0641	17.0331
<i>Assessed Value</i>		<i>\$648,352,269</i>			

051.90	Washington County	0.0000	2.8131	0.0000	2.8131
	NW Regional ESD	0.1521	0.0000	0.0000	0.1521
	Portland Community College	0.2797	0.0000	0.3027	0.5824
	Beaverton School District	5.8893	0.0000	2.0077	7.8970
	Clean Water Services	0.0000	0.0000	0.0000	0.0000
	Tualatin Hills Park & Recreation	0.0000	1.2925	0.3173	1.6098
	Tualatin Valley Fire & Rescue	0.0000	1.9581	0.1326	2.0907
	Port of Portland	0.0000	0.0694	0.0000	0.0694
	City of Beaverton	0.0000	4.1299	0.1980	4.3279
	Metro	0.0000	0.1916	0.1956	0.3872
	Tri-Met	0.0000	0.0000	0.0000	0.0000
	Tualatin Valley Water District	0.0000	0.0000	0.0000	0.0000
	Urban Renewal - Beaverton	0.0000	0.1731	0.0000	0.1731
	Total Tax Rate		6.3211	10.6277	3.1539
<i>Assessed Value</i>		<i>\$153,112,632</i>			

051.91	Washington County	0.0000	2.8131	0.0000	2.8131
	NW Regional ESD	0.1521	0.0000	0.0000	0.1521
	Portland Community College	0.2797	0.0000	0.3027	0.5824
	Beaverton School District	5.8893	0.0000	2.0077	7.8970
	Clean Water Services	0.0000	0.0000	0.0000	0.0000
	Tualatin Hills Park & Recreation	0.0000	1.2925	0.3173	1.6098
	Tualatin Valley Fire & Rescue	0.0000	1.9581	0.1326	2.0907
	Port of Portland	0.0000	0.0694	0.0000	0.0694
	City of Beaverton	0.0000	4.1299	0.1980	4.3279
	Metro	0.0000	0.1916	0.1956	0.3872
	Tri-Met	0.0000	0.0000	0.0000	0.0000
	Urban Renewal - Beaverton	0.0000	0.1731	0.0000	0.1731
	Total Tax Rate		6.3211	10.6277	3.1539
<i>Assessed Value</i>		<i>\$731,271,457</i>			

2015-16 Washington County Detail Tax Rates

Tax Code	District	School	Government	Unlimited	Total
051.93 RAILROAD	Washington County	0.0000	2.8131	0.0000	2.8131
	NW Regional ESD	0.1521	0.0000	0.0000	0.1521
	Portland Community College	0.2797	0.0000	0.3027	0.5824
	Beaverton School District	5.8893	0.0000	2.0077	7.8970
	Clean Water Services	0.0000	0.0000	0.0000	0.0000
	Tualatin Hills Park & Recreation	0.0000	1.2925	0.3173	1.6098
	Port of Portland	0.0000	0.0694	0.0000	0.0694
	City of Beaverton	0.0000	4.1299	0.1980	4.3279
	Metro	0.0000	0.1916	0.1956	0.3872
	Tri-Met	0.0000	0.0000	0.0000	0.0000
	Urban Renewal - Beaverton	0.0000	0.1560	0.0000	0.1560
Total Tax Rate		6.3211	8.6525	3.0213	17.9949
<i>Assessed Value</i>		<i>\$317,105</i>			

052.00 RAILROAD	Washington County	0.0000	2.8384	0.0000	2.8384
	Enhanced Sheriff Patrol	0.0000	1.3165	0.0000	1.3165
	Urban Road Maintenance	0.0000	0.2456	0.0000	0.2456
	NW Regional ESD	0.1538	0.0000	0.0000	0.1538
	Portland Community College	0.2828	0.0000	0.3027	0.5855
	Beaverton School District	5.9430	0.0000	2.0141	7.9571
	Clean Water Services	0.0000	0.0000	0.0000	0.0000
	Tualatin Hills Park & Recreation	0.0000	1.3073	0.3173	1.6246
	Port of Portland	0.0000	0.0701	0.0000	0.0701
	Metro	0.0000	0.1926	0.1957	0.3883
	Tri-Met	0.0000	0.0000	0.0000	0.0000
	Tualatin Valley Water District	0.0000	0.0000	0.0000	0.0000
Total Tax Rate		6.3796	5.9705	2.8298	15.1799
<i>Assessed Value</i>		<i>\$2,745,600</i>			

052.01 RAILROAD	Washington County	0.0000	2.8384	0.0000	2.8384
	Enhanced Sheriff Patrol	0.0000	1.3165	0.0000	1.3165
	Urban Road Maintenance	0.0000	0.2456	0.0000	0.2456
	NW Regional ESD	0.1538	0.0000	0.0000	0.1538
	Portland Community College	0.2828	0.0000	0.3027	0.5855
	Beaverton School District	5.9430	0.0000	2.0141	7.9571
	Clean Water Services	0.0000	0.0000	0.0000	0.0000
	Tualatin Hills Park & Recreation	0.0000	1.3073	0.3173	1.6246
	Port of Portland	0.0000	0.0701	0.0000	0.0701
	Metro	0.0000	0.1926	0.1957	0.3883
	Tri-Met	0.0000	0.0000	0.0000	0.0000
Total Tax Rate		6.3796	5.9705	2.8298	15.1799
<i>Assessed Value</i>		<i>\$69,000</i>			

2015-16 Washington County Detail Tax Rates

Tax Code	District	School	Government	Unlimited	Total
052.13	Washington County	0.0000	2.8384	0.0000	2.8384
	NW Regional ESD	0.1538	0.0000	0.0000	0.1538
	Portland Community College	0.2828	0.0000	0.3027	0.5855
	Beaverton School District	5.9430	0.0000	2.0141	7.9571
	Clean Water Services	0.0000	0.0000	0.0000	0.0000
	Tualatin Valley Fire & Rescue	0.0000	1.9752	0.1326	2.1078
	Port of Portland	0.0000	0.0701	0.0000	0.0701
	Metro	0.0000	0.1926	0.1957	0.3883
	Tri-Met	0.0000	0.0000	0.0000	0.0000
	Tualatin Valley Water District	0.0000	0.0000	0.0000	0.0000
	Total Tax Rate	6.3796	5.0763	2.6451	14.1010
	<i>Assessed Value</i>	<i>\$523,349</i>			

052.18	Washington County	0.0000	2.8384	0.0000	2.8384
	Enhanced Sheriff Patrol	0.0000	1.3165	0.0000	1.3165
	Urban Road Maintenance	0.0000	0.2456	0.0000	0.2456
	NW Regional ESD	0.1538	0.0000	0.0000	0.1538
	Portland Community College	0.2828	0.0000	0.3027	0.5855
	Beaverton School District	5.9430	0.0000	2.0141	7.9571
	Clean Water Services	0.0000	0.0000	0.0000	0.0000
	Tualatin Valley Fire & Rescue	0.0000	1.9752	0.1326	2.1078
	Port of Portland	0.0000	0.0701	0.0000	0.0701
	Metro	0.0000	0.1926	0.1957	0.3883
	Tri-Met	0.0000	0.0000	0.0000	0.0000
	Tualatin Valley Water District	0.0000	0.0000	0.0000	0.0000
	Total Tax Rate	6.3796	6.6384	2.6451	15.6631
	<i>Assessed Value</i>	<i>\$1,997,098,761</i>			

052.26	Washington County	0.0000	2.8131	0.0000	2.8131
	NW Regional ESD	0.1521	0.0000	0.0000	0.1521
	Portland Community College	0.2797	0.0000	0.3027	0.5824
	Beaverton School District	5.8893	0.0000	2.0077	7.8970
	Tualatin Hills Park & Recreation	0.0000	1.2925	0.3173	1.6098
	Tualatin Valley Fire & Rescue	0.0000	1.9581	0.1326	2.0907
	Port of Portland	0.0000	0.0694	0.0000	0.0694
	Tri-Met	0.0000	0.0000	0.0000	0.0000
	City of Beaverton	0.0000	4.1299	0.1980	4.3279
	Clean Water Services	0.0000	0.0000	0.0000	0.0000
	Metro	0.0000	0.1916	0.1956	0.3872
	Tualatin Valley Water District	0.0000	0.0000	0.0000	0.0000
	Urban Renewal - Beaverton	0.0000	0.1731	0.0000	0.1731
		Total Tax Rate	6.3211	10.6277	3.1539
	<i>Assessed Value</i>	<i>\$5,025,972</i>			

2015-16 Washington County Detail Tax Rates

Tax Code	District	School	Government	Unlimited	Total
052.28	Washington County	0.0000	2.8384	0.0000	2.8384
	NW Regional ESD	0.1538	0.0000	0.0000	0.1538
	Portland Community College	0.2533	0.0000	0.2735	0.5268
	Beaverton School District	5.9430	0.0000	2.0141	7.9571
	City of Portland	0.0000	6.7870	0.2585	7.0455
	Port of Portland	0.0000	0.0637	0.0000	0.0637
	Metro	0.0000	0.1836	0.1788	0.3624
	Tri-Met	0.0000	0.0000	0.0000	0.0000
	Urban Renewal - Portland	0.0000	1.0608	0.0000	1.0608
Total Tax Rate		6.3501	10.9335	2.7249	20.0085
<i>Assessed Value</i>		<i>\$50,550,804</i>			

052.31 RAILROAD	Washington County	0.0000	2.8264	0.0000	2.8264
	NW Regional ESD	0.1530	0.0000	0.0000	0.1530
	Portland Community College	0.2813	0.0000	0.3027	0.5840
	Beaverton School District	5.9430	0.0000	2.0141	7.9571
	Clean Water Services	0.0000	0.0000	0.0000	0.0000
	City of Tigard	0.0000	2.4997	0.4190	2.9187
	Port of Portland	0.0000	0.0698	0.0000	0.0698
	Metro	0.0000	0.1921	0.1957	0.3878
	Tri-Met	0.0000	0.0000	0.0000	0.0000
	Urban Renewal - Tigard	0.0000	0.0285	0.0000	0.0285
Total Tax Rate		6.3773	5.6165	2.9315	14.9253
<i>Assessed Value</i>		<i>\$5,000</i>			

052.35	Washington County	0.0000	2.8384	0.0000	2.8384
	NW Regional ESD	0.1538	0.0000	0.0000	0.1538
	Portland Community College	0.2533	0.0000	0.2735	0.5268
	Beaverton School District	5.9430	0.0000	2.0141	7.9571
	Tualatin Hills Park & Recreation	0.0000	1.3073	0.3173	1.6246
	City of Portland	0.0000	6.7870	0.2585	7.0455
	Port of Portland	0.0000	0.0637	0.0000	0.0637
	Metro	0.0000	0.1836	0.1788	0.3624
	Tri-Met	0.0000	0.0000	0.0000	0.0000
	Tualatin Valley Water District	0.0000	0.0000	0.0000	0.0000
	Urban Renewal - Portland	0.0000	1.0608	0.0000	1.0608
Total Tax Rate		6.3501	12.2408	3.0422	21.6331
<i>Assessed Value</i>		<i>\$1,713,009</i>			

2015-16 Washington County Detail Tax Rates

Tax Code	District	School	Government	Unlimited	Total
052.36	Washington County	0.0000	2.8384	0.0000	2.8384
	NW Regional ESD	0.1538	0.0000	0.0000	0.1538
	Portland Community College	0.2533	0.0000	0.2735	0.5268
	Beaverton School District	5.9430	0.0000	2.0141	7.9571
	Raleigh Water District	0.0000	0.0000	0.0000	0.0000
	Tualatin Hills Park & Recreation	0.0000	1.3073	0.3173	1.6246
	City of Portland	0.0000	6.7870	0.2585	7.0455
	Port of Portland	0.0000	0.0637	0.0000	0.0637
	Metro	0.0000	0.1836	0.1788	0.3624
	Tri-Met	0.0000	0.0000	0.0000	0.0000
	Urban Renewal - Portland	0.0000	1.0608	0.0000	1.0608
	Total Tax Rate	6.3501	12.2408	3.0422	21.6331
<i>Assessed Value</i>		<i>\$4,459,533</i>			

052.40	Washington County	0.0000	2.8384	0.0000	2.8384
	NW Regional ESD	0.1538	0.0000	0.0000	0.1538
	Portland Community College	0.2533	0.0000	0.2735	0.5268
	Beaverton School District	5.9430	0.0000	2.0141	7.9571
	Tualatin Valley Water District	0.0000	0.0000	0.0000	0.0000
	City of Portland	0.0000	6.7870	0.2585	7.0455
	Port of Portland	0.0000	0.0637	0.0000	0.0637
	Metro	0.0000	0.1836	0.1788	0.3624
	Tri-Met	0.0000	0.0000	0.0000	0.0000
	Urban Renewal - Portland	0.0000	1.0608	0.0000	1.0608
	Total Tax Rate	6.3501	10.9335	2.7249	20.0085
<i>Assessed Value</i>		<i>\$12,337,690</i>			

052.43	Washington County	0.0000	2.8131	0.0000	2.8131
	NW Regional ESD	0.1521	0.0000	0.0000	0.1521
	Portland Community College	0.2797	0.0000	0.3027	0.5824
	Beaverton School District	5.8893	0.0000	2.0077	7.8970
	Tualatin Hills Park & Recreation	0.0000	1.2925	0.3173	1.6098
	Tualatin Valley Fire & Rescue	0.0000	1.9581	0.1326	2.0907
	Port of Portland	0.0000	0.0694	0.0000	0.0694
	Tri-Met	0.0000	0.0000	0.0000	0.0000
	City of Beaverton	0.0000	4.1299	0.1980	4.3279
	Clean Water Services	0.0000	0.0000	0.0000	0.0000
	Metro	0.0000	0.1916	0.1956	0.3872
	Raleigh Water District	0.0000	0.0000	0.0000	0.0000
	Urban Renewal - Beaverton	0.0000	0.1731	0.0000	0.1731
	Total Tax Rate	6.3211	10.6277	3.1539	20.1027
	<i>Assessed Value</i>		<i>\$50,961,153</i>		

2015-16 Washington County Detail Tax Rates

Tax Code	District	School	Government	Unlimited	Total
052.44	Washington County	0.0000	2.8384	0.0000	2.8384
	NW Regional ESD	0.1538	0.0000	0.0000	0.1538
	Portland Community College	0.2828	0.0000	0.3027	0.5855
	Beaverton School District	5.9430	0.0000	2.0141	7.9571
	Tualatin Hills Park & Recreation	0.0000	1.3073	0.3173	1.6246
	Tualatin Valley Fire & Rescue	0.0000	1.9752	0.1326	2.1078
	Port of Portland	0.0000	0.0701	0.0000	0.0701
	Tri-Met	0.0000	0.0000	0.0000	0.0000
Total Tax Rate		6.3796	6.1910	2.7667	15.3373
<i>Assessed Value</i>		<i>\$6,727,780</i>			
052.45	Washington County	0.0000	2.8384	0.0000	2.8384
	NW Regional ESD	0.1538	0.0000	0.0000	0.1538
	Portland Community College	0.2828	0.0000	0.3027	0.5855
	Beaverton School District	5.9430	0.0000	2.0141	7.9571
	Tualatin Valley Fire & Rescue	0.0000	1.9752	0.1326	2.1078
	Port of Portland	0.0000	0.0701	0.0000	0.0701
	Tri-Met	0.0000	0.0000	0.0000	0.0000
Total Tax Rate		6.3796	4.8837	2.4494	13.7127
<i>Assessed Value</i>		<i>\$3,205,300</i>			
052.46	Washington County	0.0000	2.8384	0.0000	2.8384
	NW Regional ESD	0.1538	0.0000	0.0000	0.1538
	Portland Community College	0.2828	0.0000	0.3027	0.5855
	Beaverton School District	5.9430	0.0000	2.0141	7.9571
	Tualatin Valley Water District	0.0000	0.0000	0.0000	0.0000
	Tualatin Valley Fire & Rescue	0.0000	1.9752	0.1326	2.1078
	Port of Portland	0.0000	0.0701	0.0000	0.0701
	Tri-Met	0.0000	0.0000	0.0000	0.0000
Total Tax Rate		6.3796	4.8837	2.4494	13.7127
<i>Assessed Value</i>		<i>\$23,843</i>			

2015-16 Washington County Detail Tax Rates

Tax Code	District	School	Government	Unlimited	Total	
052.48	Washington County	0.0000	2.8384	0.0000	2.8384	
	NW Regional ESD	0.1538	0.0000	0.0000	0.1538	
	Portland Community College	0.2828	0.0000	0.3027	0.5855	
	Beaverton School District	5.9430	0.0000	2.0141	7.9571	
	Tualatin Valley Fire & Rescue	0.0000	1.9752	0.1326	2.1078	
	Port of Portland	0.0000	0.0701	0.0000	0.0701	
	Total Tax Rate		6.3796	4.8837	2.4494	13.7127
	Assessed Value		\$91,180			
052.51	Washington County	0.0000	2.8384	0.0000	2.8384	
	NW Regional ESD	0.1538	0.0000	0.0000	0.1538	
	Portland Community College	0.2828	0.0000	0.3027	0.5855	
	Beaverton School District	5.9430	0.0000	2.0141	7.9571	
	Tualatin Valley Fire & Rescue	0.0000	1.9752	0.1326	2.1078	
	Port of Portland	0.0000	0.0701	0.0000	0.0701	
	Tri-Met	0.0000	0.0000	0.0000	0.0000	
	Tualatin Valley Water District	0.0000	0.0000	0.0000	0.0000	
	Metro	0.0000	0.1926	0.1957	0.3883	
	Total Tax Rate		6.3796	5.0763	2.6451	14.1010
	Assessed Value		\$15,000			
	052.54	Washington County	0.0000	2.8384	0.0000	2.8384
Enhanced Sheriff Patrol		0.0000	1.3165	0.0000	1.3165	
Urban Road Maintenance		0.0000	0.2456	0.0000	0.2456	
NW Regional ESD		0.1538	0.0000	0.0000	0.1538	
Portland Community College		0.2828	0.0000	0.3027	0.5855	
Beaverton School District		5.9430	0.0000	2.0141	7.9571	
Tualatin Valley Fire & Rescue		0.0000	1.9752	0.1326	2.1078	
Tualatin Valley Water District		0.0000	0.0000	0.0000	0.0000	
Port of Portland		0.0000	0.0701	0.0000	0.0701	
Tualatin Hills Park & Recreation		0.0000	1.3073	0.3173	1.6246	
Metro		0.0000	0.1926	0.1957	0.3883	
Tri-Met		0.0000	0.0000	0.0000	0.0000	
North Bethany Service District		0.0000	1.2500	0.0000	1.2500	
Total Tax Rate			6.3796	9.1957	2.9624	18.5377
Assessed Value			\$53,122,049			

2015-16 Washington County Detail Tax Rates

Tax Code	District	School	Government	Unlimited	Total
052.55	Washington County	0.0000	2.8384	0.0000	2.8384
	Enhanced Sheriff Patrol	0.0000	1.3165	0.0000	1.3165
	Urban Road Maintenance	0.0000	0.2456	0.0000	0.2456
	NW Regional ESD	0.1538	0.0000	0.0000	0.1538
	Portland Community College	0.2828	0.0000	0.3027	0.5855
	Beaverton School District	5.9430	0.0000	2.0141	7.9571
	Tualatin Valley Fire & Rescue	0.0000	1.9752	0.1326	2.1078
	Port of Portland	0.0000	0.0701	0.0000	0.0701
	Clean Water Services	0.0000	0.0000	0.0000	0.0000
	Tualatin Valley Water District	0.0000	0.0000	0.0000	0.0000
	Metro	0.0000	0.1926	0.1957	0.3883
	Tri-Met	0.0000	0.0000	0.0000	0.0000
	North Bethany Service District	0.0000	1.2500	0.0000	1.2500
	Total Tax Rate		6.3796	7.8884	2.6451
<i>Assessed Value</i>		<i>\$2,108,450</i>			

052.56	Washington County	0.0000	2.8384	0.0000	2.8384
	NW Regional ESD	0.1538	0.0000	0.0000	0.1538
	Portland Community College	0.2828	0.0000	0.3027	0.5855
	Beaverton School District	5.9430	0.0000	2.0141	7.9571
	Tualatin Valley Fire & Rescue	0.0000	1.9752	0.1326	2.1078
	Port of Portland	0.0000	0.0701	0.0000	0.0701
	Tualatin Hills Park & Recreation	0.0000	1.3073	0.3173	1.6246
	Tri-Met	0.0000	0.0000	0.0000	0.0000
	North Bethany Service District	0.0000	1.2500	0.0000	1.2500
Total Tax Rate		6.3796	7.4410	2.7667	16.5873
<i>Assessed Value</i>		<i>\$255,640</i>			

052.57	Washington County	0.0000	2.8384	0.0000	2.8384
	NW Regional ESD	0.1538	0.0000	0.0000	0.1538
	Portland Community College	0.2828	0.0000	0.3027	0.5855
	Beaverton School District	5.9430	0.0000	2.0141	7.9571
	Tualatin Valley Fire & Rescue	0.0000	1.9752	0.1326	2.1078
	Port of Portland	0.0000	0.0701	0.0000	0.0701
	Tri-Met	0.0000	0.0000	0.0000	0.0000
	North Bethany Service District	0.0000	1.2500	0.0000	1.2500
Total Tax Rate		6.3796	6.1337	2.4494	14.9627
<i>Assessed Value</i>		<i>\$22,867,280</i>			

2015-16 Washington County Detail Tax Rates

Tax Code	District	School	Government	Unlimited	Total
052.58	Washington County	0.0000	2.8384	0.0000	2.8384
	NW Regional ESD	0.1538	0.0000	0.0000	0.1538
	Portland Community College	0.2828	0.0000	0.3027	0.5855
	Beaverton School District	5.9430	0.0000	2.0141	7.9571
	Tualatin Valley Fire & Rescue	0.0000	1.9752	0.1326	2.1078
	Port of Portland	0.0000	0.0701	0.0000	0.0701
	Tualatin Valley Water District	0.0000	0.0000	0.0000	0.0000
	Tri-Met	0.0000	0.0000	0.0000	0.0000
	North Bethany Service District	0.0000	1.2500	0.0000	1.2500
Total Tax Rate		6.3796	6.1337	2.4494	14.9627
<i>Assessed Value</i>		<i>\$1,418,030</i>			

052.66	Washington County	0.0000	2.8384	0.0000	2.8384
	NW Regional ESD	0.1538	0.0000	0.0000	0.1538
	Portland Community College	0.2828	0.0000	0.3027	0.5855
	Enhanced Sheriff Patrol	0.0000	1.3165	0.0000	1.3165
	Urban Road Maintenance	0.0000	0.2456	0.0000	0.2456
	Beaverton School District	5.9430	0.0000	2.0141	7.9571
	Tualatin Valley Fire & Rescue	0.0000	1.9752	0.1326	2.1078
	Port of Portland	0.0000	0.0701	0.0000	0.0701
	Tualatin Hills Park & Recreation	0.0000	1.3073	0.3173	1.6246
	Clean Water Services	0.0000	0.0000	0.0000	0.0000
	Tualatin Valley Water District	0.0000	0.0000	0.0000	0.0000
	Tri-Met	0.0000	0.0000	0.0000	0.0000
	North Bethany Service District	0.0000	1.2500	0.0000	1.2500
	Total Tax Rate		6.3796	9.0031	2.7667
<i>Assessed Value</i>		<i>\$955,330</i>			

052.71	Washington County	0.0000	2.8131	0.0000	2.8131
	NW Regional ESD	0.1521	0.0000	0.0000	0.1521
	Portland Community College	0.2797	0.0000	0.3027	0.5824
	Beaverton School District	5.8893	0.0000	2.0077	7.8970
	City of Beaverton	0.0000	4.1299	0.1980	4.3279
	Tualatin Valley Fire & Rescue	0.0000	1.9581	0.1326	2.0907
	Metro	0.0000	0.1916	0.1956	0.3872
	Port of Portland	0.0000	0.0694	0.0000	0.0694
	Urban Renewal - Beaverton	0.0000	0.1583	0.0000	0.1583
Total Tax Rate		6.3211	9.3204	2.8366	18.4781
<i>Assessed Value</i>		<i>\$28,000</i>			

2015-16 Washington County Detail Tax Rates

Tax Code	District	School	Government	Unlimited	Total
052.72	Washington County	0.0000	2.8131	0.0000	2.8131
	NW Regional ESD	0.1521	0.0000	0.0000	0.1521
	Portland Community College	0.2797	0.0000	0.3027	0.5824
	Beaverton School District	5.8893	0.0000	2.0077	7.8970
	Hillsboro School District Bond	0.0000	0.0000	2.2498	2.2498
	City of Beaverton	0.0000	4.1299	0.1980	4.3279
	Tualatin Valley Fire & Rescue	0.0000	1.9581	0.1326	2.0907
	Metro	0.0000	0.1916	0.1956	0.3872
	Port of Portland	0.0000	0.0694	0.0000	0.0694
	Urban Renewal - Beaverton	0.0000	0.1583	0.0000	
Total Tax Rate		6.3211	9.3204	5.0864	20.7279
<i>Assessed Value</i>		<i>\$38,910</i>			

052.75	Washington County	0.0000	2.8131	0.0000	2.8131
	NW Regional ESD	0.1521	0.0000	0.0000	0.1521
	Portland Community College	0.2797	0.0000	0.3027	0.5824
	Beaverton School District	5.8893	0.0000	2.0077	7.8970
	City of Beaverton	0.0000	4.1299	0.1980	4.3279
	Tualatin Valley Fire & Rescue	0.0000	1.9581	0.1326	2.0907
	Metro	0.0000	0.1916	0.1956	0.3872
	Port of Portland	0.0000	0.0694	0.0000	0.0694
	Clean Water Services	0.0000	0.0000	0.0000	0.0000
	Tualatin Hills Park & Recreation	0.0000	1.2925	0.3173	
	Urban Renewal - Beaverton	0.0000	0.1731	0.0000	
Total Tax Rate		6.3211	10.6277	3.1539	20.1027
<i>Assessed Value</i>		<i>\$0</i>			

058.02	Washington County	0.0000	2.8384	0.0000	2.8384
	NW Regional ESD	0.1538	0.0000	0.0000	0.1538
	Portland Community College	0.2828	0.0000	0.3027	0.5855
	Hillsboro School District	4.9749	0.0000	2.2498	7.2247
	Cornelius Rural Fire District	0.0000	1.2237	0.0000	1.2237
	Port of Portland	0.0000	0.0701	0.0000	0.0701
Total Tax Rate		5.4115	4.1322	2.5525	12.0962
<i>Assessed Value</i>		<i>\$13,455,380</i>			

2015-16 Washington County Detail Tax Rates

Tax Code	District	School	Government	Unlimited	Total	
058.06	Washington County	0.0000	2.8235	0.0000	2.8235	
	NW Regional ESD	0.1528	0.0000	0.0000	0.1528	
	Portland Community College	0.2810	0.0000	0.3027	0.5837	
	Hillsboro School District	4.9380	0.0000	2.2432	7.1812	
	Clean Water Services	0.0000	0.0000	0.0000	0.0000	
	City of Hillsboro	0.0000	5.3621	0.0000	5.3621	
	Port of Portland	0.0000	0.0697	0.0000	0.0697	
	Metro	0.0000	0.1920	0.1956	0.3876	
	Tri-Met	0.0000	0.0000	0.0000	0.0000	
	Urban Renewal - Hillsboro	0.0000	0.0867	0.0000	0.0867	
Total Tax Rate		5.3718	8.5340	2.7415	16.6473	
<i>Assessed Value</i>		<i>\$31,610</i>				
058.07	Washington County	0.0000	2.8384	0.0000	2.8384	
	NW Regional ESD	0.1538	0.0000	0.0000	0.1538	
	Portland Community College	0.2828	0.0000	0.3027	0.5855	
	Hillsboro School District	4.9749	0.0000	2.2498	7.2247	
	Cornelius Rural Fire District	0.0000	1.2237	0.0000	1.2237	
	Port of Portland	0.0000	0.0701	0.0000	0.0701	
	Tri-Met	0.0000	0.0000	0.0000	0.0000	
Total Tax Rate		5.4115	4.1322	2.5525	12.0962	
<i>Assessed Value</i>		<i>\$201,150</i>				
058.08	Washington County	0.0000	2.8235	0.0000	2.8235	
	NW Regional ESD	0.1528	0.0000	0.0000	0.1528	
	Portland Community College	0.2810	0.0000	0.3027	0.5837	
	Hillsboro School District	4.9380	0.0000	2.2432	7.1812	
	City of Hillsboro	0.0000	5.3621	0.0000	5.3621	
	Port of Portland	0.0000	0.0697	0.0000	0.0697	
	Tri-Met	0.0000	0.0000	0.0000	0.0000	
	Urban Renewal - Hillsboro	0.0000	0.0860	0.0000	0.0860	
	Total Tax Rate		5.3718	8.3413	2.5459	16.2590
	<i>Assessed Value</i>		<i>\$7,580</i>			

2015-16 Washington County Detail Tax Rates

Tax Code	District	School	Government	Unlimited	Total
070.02	Washington County	0.0000	2.8384	0.0000	2.8384
	NW Regional ESD	0.1538	0.0000	0.0000	0.1538
	Portland Community College	0.2828	0.0000	0.3027	0.5855
	Hillsboro School District	4.9749	0.0000	2.2498	7.2247
	Port of Portland	0.0000	0.0701	0.0000	0.0701
Total Tax Rate		5.4115	2.9085	2.5525	10.8725
<i>Assessed Value</i>		<i>\$11,442,980</i>			

070.03	Washington County	0.0000	2.8384	0.0000	2.8384
	NW Regional ESD	0.1538	0.0000	0.0000	0.1538
	Portland Community College	0.2828	0.0000	0.3027	0.5855
	Hillsboro School District	4.9749	0.0000	2.2498	7.2247
	Washington County RFPD	0.0000	1.6919	0.0000	1.6919
	Port of Portland	0.0000	0.0701	0.0000	0.0701
Total Tax Rate		5.4115	4.6004	2.5525	12.5644
<i>Assessed Value</i>		<i>\$110,343,904</i>			

070.04	Washington County	0.0000	2.8384	0.0000	2.8384
	NW Regional ESD	0.1538	0.0000	0.0000	0.1538
	Portland Community College	0.2828	0.0000	0.3027	0.5855
	Hillsboro School District	4.9749	0.0000	2.2498	7.2247
	Port of Portland	0.0000	0.0701	0.0000	0.0701
Total Tax Rate		5.4115	2.9085	2.5525	10.8725
<i>Assessed Value</i>		<i>\$32,134,474</i>			

2015-16 Washington County Detail Tax Rates

Tax Code	District	School	Government	Unlimited	Total
070.05	Washington County	0.0000	2.8384	0.0000	2.8384
	NW Regional ESD	0.1538	0.0000	0.0000	0.1538
	Portland Community College	0.2828	0.0000	0.3027	0.5855
	Hillsboro School District	4.9749	0.0000	2.2498	7.2247
	Washington County RFPD	0.0000	1.6919	0.0000	1.6919
	Port of Portland	0.0000	0.0701	0.0000	0.0701
Total Tax Rate		5.4115	4.6004	2.5525	12.5644
<i>Assessed Value</i>		<i>\$99,937,557</i>			

070.07	Washington County	0.0000	2.8384	0.0000	2.8384	
	NW Regional ESD	0.1538	0.0000	0.0000	0.1538	
	Portland Community College	0.2828	0.0000	0.3027	0.5855	
	Hillsboro School District	4.9749	0.0000	2.2498	7.2247	
	Washington County RFPD	0.0000	1.6919	0.0000	1.6919	
	Port of Portland	0.0000	0.0701	0.0000	0.0701	
	Clean Water Services	0.0000	0.0000	0.0000	0.0000	
	Total Tax Rate		5.4115	4.6004	2.5525	12.5644
<i>Assessed Value</i>		<i>\$156,970</i>				

070.13	Washington County	0.0000	2.8384	0.0000	2.8384
	NW Regional ESD	0.1538	0.0000	0.0000	0.1538
	Portland Community College	0.2828	0.0000	0.3027	0.5855
	Hillsboro School District	4.9749	0.0000	2.2498	7.2247
	Banks Rural Fire District	0.0000	1.7031	0.3823	2.0854
	Port of Portland	0.0000	0.0701	0.0000	0.0701
Total Tax Rate		5.4115	4.6116	2.9348	12.9579
<i>Assessed Value</i>		<i>\$12,454,489</i>			

2015-16 Washington County Detail Tax Rates

Tax Code	District	School	Government	Unlimited	Total
070.14	Washington County	0.0000	2.6739	0.0000	2.6739
	NW Regional ESD	0.1426	0.0000	0.0000	0.1426
	Portland Community College	0.2622	0.0000	0.3027	0.5649
	Hillsboro School District	4.6108	0.0000	2.1841	6.7949
	Clean Water Services	0.0000	0.0000	0.0000	0.0000
	Washington County RFPD	0.0000	1.6098	0.0000	1.6098
	City of North Plains	0.0000	2.0123	0.0000	2.0123
	Port of Portland	0.0000	0.0650	0.0000	0.0650
	Urban Renewal - North Plains	0.0000	0.8722	0.0000	0.8722
Total Tax Rate		5.0156	7.2332	2.4868	14.7356
<i>Assessed Value</i>		<i>\$123,450,671</i>			

070.15	Washington County	0.0000	2.6739	0.0000	2.6739
	NW Regional ESD	0.1426	0.0000	0.0000	0.1426
	Portland Community College	0.2622	0.0000	0.3027	0.5649
	Hillsboro School District	4.6108	0.0000	2.1841	6.7949
	Clean Water Services	0.0000	0.0000	0.0000	0.0000
	Washington County RFPD	0.0000	1.6098	0.0000	1.6098
	City of North Plains	0.0000	2.0123	0.0000	2.0123
	Port of Portland	0.0000	0.0650	0.0000	0.0650
	Urban Renewal - North Plains	0.0000	0.8722	0.0000	0.8722
Total Tax Rate		5.0156	7.2332	2.4868	14.7356
<i>Assessed Value</i>		<i>\$33,638,443</i>			

070.17 RAILROAD	Washington County	0.0000	2.6739	0.0000	2.6739
	NW Regional ESD	0.1426	0.0000	0.0000	0.1426
	Portland Community College	0.2622	0.0000	0.3027	0.5649
	Hillsboro School District	4.6108	0.0000	2.1841	6.7949
	Port of Portland	0.0000	0.0650	0.0000	0.0650
	Clean Water Services	0.0000	0.0000	0.0000	0.0000
	City of North Plains	0.0000	2.0123	0.0000	2.0123
	Urban Renewal - North Plains	0.0000	0.7901	0.0000	0.7901
					0.0000
Total Tax Rate		5.0156	5.5413	2.4868	13.0437
<i>Assessed Value</i>		<i>\$89,000</i>			

2015-16 Washington County Detail Tax Rates

Tax Code	District	School	Government	Unlimited	Total
070.22	Washington County	0.0000	2.6739	0.0000	2.6739
	NW Regional ESD	0.1426	0.0000	0.0000	0.1426
	Portland Community College	0.2622	0.0000	0.3027	0.5649
	Hillsboro School District	4.6108	0.0000	2.1841	6.7949
	City of North Plains	0.0000	2.0123	0.0000	2.0123
	Washington County RFPD	0.0000	1.6098	0.0000	1.6098
	Port of Portland	0.0000	0.0650	0.0000	0.0650
	Urban Renewal - North Plains	0.0000	0.8722	0.0000	0.8722
Total Tax Rate		5.0156	7.2332	2.4868	14.7356
<i>Assessed Value</i>		<i>\$17,049,251</i>			

070.23	Washington County	0.0000	2.6739	0.0000	2.6739
	NW Regional ESD	0.1426	0.0000	0.0000	0.1426
	Portland Community College	0.2622	0.0000	0.3027	0.5649
	Hillsboro School District	4.6108	0.0000	2.1841	6.7949
	City of North Plains	0.0000	2.0123	0.0000	2.0123
	Washington County RFPD	0.0000	1.6098	0.0000	1.6098
	Port of Portland	0.0000	0.0650	0.0000	0.0650
	Urban Renewal - North Plains	0.0000	0.8722	0.0000	0.8722
Total Tax Rate		5.0156	7.2332	2.4868	14.7356
<i>Assessed Value</i>		<i>\$36,970</i>			

088.02	Washington County	0.0000	2.8384	0.0000	2.8384
	NW Regional ESD	0.1538	0.0000	0.0000	0.1538
	Portland Community College	0.2828	0.0000	0.3027	0.5855
	Sherwood School District	4.8123	0.0000	3.7162	8.5285
	Tualatin Valley Fire & Rescue	0.0000	1.9752	0.1326	2.1078
	Port of Portland	0.0000	0.0701	0.0000	0.0701
Total Tax Rate		5.2489	4.8837	4.1515	14.2841
<i>Assessed Value</i>		<i>\$296,955,498</i>			

2015-16 Washington County Detail Tax Rates

Tax Code	District	School	Government	Unlimited	Total
088.03	Washington County	0.0000	2.8384	0.0000	2.8384
	NW Regional ESD	0.1538	0.0000	0.0000	0.1538
	Portland Community College	0.2828	0.0000	0.3027	0.5855
	Sherwood School District	4.8123	0.0000	3.7162	8.5285
	Washington County RFPD	0.0000	1.6919	0.0000	1.6919
	Port of Portland	0.0000	0.0701	0.0000	0.0701
	Total Tax Rate		5.2489	4.6004	4.0189

Assessed Value *\$19,461,042*

088.04 RAILROAD	Washington County	0.0000	2.8384	0.0000	2.8384	
	NW Regional ESD	0.1538	0.0000	0.0000	0.1538	
	Portland Community College	0.2828	0.0000	0.3027	0.5855	
	Sherwood School District	4.8123	0.0000	3.7162	8.5285	
	Port of Portland	0.0000	0.0701	0.0000	0.0701	
	Total Tax Rate		5.2489	2.9085	4.0189	12.1763

Assessed Value *\$373,000*

088.08	Washington County	0.0000	2.8384	0.0000	2.8384
	NW Regional ESD	0.1538	0.0000	0.0000	0.1538
	Portland Community College	0.2828	0.0000	0.3027	0.5855
	Sherwood School District	4.8123	0.0000	3.7162	8.5285
	Tualatin Valley Fire & Rescue	0.0000	1.6561	0.1326	1.7887
	City of Wilsonville	0.0000	1.9930	0.1050	2.0980
	Port of Portland	0.0000	0.0556	0.0000	0.0556
	Metro	0.0000	0.1725	0.1926	0.3651
	Urban Renewal - Wilsonville	0.0000	0.9121	0.0000	0.9121
	Total Tax Rate		5.2489	7.6277	4.4491

Assessed Value *\$201,465,557*

2015-16 Washington County Detail Tax Rates

Tax Code	District	School	Government	Unlimited	Total
088.09	Washington County	0.0000	2.8384	0.0000	2.8384
	Enhanced Sheriff Patrol	0.0000	1.3165	0.0000	1.3165
	Urban Road Maintenance	0.0000	0.2456	0.0000	0.2456
	NW Regional ESD	0.1538	0.0000	0.0000	0.1538
	Portland Community College	0.2828	0.0000	0.3027	0.5855
	Sherwood School District	4.8123	0.0000	3.7162	8.5285
	Tualatin Valley Fire & Rescue	0.0000	1.9752	0.1326	2.1078
	Clean Water Services	0.0000	0.0000	0.0000	0.0000
	Port of Portland	0.0000	0.0701	0.0000	0.0701
	Metro	0.0000	0.1926	0.1957	0.3883
	Tri-Met	0.0000	0.0000	0.0000	0.0000
Total Tax Rate		5.2489	6.6384	4.3472	16.2345
<i>Assessed Value</i>		<i>\$7,149,838</i>			

088.10	Washington County	0.0000	2.6847	0.0000	2.6847
	NW Regional ESD	0.1455	0.0000	0.0000	0.1455
	Portland Community College	0.2675	0.0000	0.2864	0.5539
	Sherwood School District	4.5517	0.0000	3.5150	8.0667
	Clean Water Services	0.0000	0.0000	0.0000	0.0000
	Tualatin Valley Fire & Rescue	0.0000	1.8926	0.1255	2.0181
	City of Sherwood	0.0000	3.1189	0.5042	3.6231
	Port of Portland	0.0000	0.0664	0.0000	0.0664
	Metro	0.0000	0.1874	0.1851	0.3725
	Tri-Met	0.0000	0.0000	0.0000	0.0000
	Urban Renewal - Sherwood	0.0000	0.9720	0.0000	0.9720
Total Tax Rate		4.9647	8.9220	4.6162	18.5029
<i>Assessed Value</i>		<i>\$1,409,483,573</i>			

088.11	Washington County	0.0000	2.8384	0.0000	2.8384
	Enhanced Sheriff Patrol	0.0000	1.3165	0.0000	1.3165
	Urban Road Maintenance	0.0000	0.2456	0.0000	0.2456
	NW Regional ESD	0.1538	0.0000	0.0000	0.1538
	Portland Community College	0.2828	0.0000	0.3027	0.5855
	Sherwood School District	4.8123	0.0000	3.7162	8.5285
	Tualatin Valley Fire & Rescue	0.0000	1.9752	0.1326	2.1078
	Port of Portland	0.0000	0.0701	0.0000	0.0701
	Metro	0.0000	0.1926	0.1957	0.3883
	Tri-Met	0.0000	0.0000	0.0000	0.0000
	Total Tax Rate		5.2489	6.6384	4.3472
<i>Assessed Value</i>		<i>\$193,320</i>			

2015-16 Washington County Detail Tax Rates

Tax Code	District	School	Government	Unlimited	Total
088.12 RAILROAD	Washington County	0.0000	2.6847	0.0000	2.6847
	NW Regional ESD	0.1455	0.0000	0.0000	0.1455
	Portland Community College	0.2675	0.0000	0.2864	0.5539
	Sherwood School District	4.5517	0.0000	3.5150	8.0667
	Clean Water Services	0.0000	0.0000	0.0000	0.0000
	Port of Portland	0.0000	0.0664	0.0000	0.0664
	City of Sherwood	0.0000	3.1189	0.5042	3.6231
	Metro	0.0000	0.1874	0.1851	0.3725
	Tri-Met	0.0000	0.0000	0.0000	0.0000
	Urban Renewal - Sherwood	0.0000	0.8823	0.0000	0.8823
Total Tax Rate		4.9647	6.9397	4.4907	16.3951
<i>Assessed Value</i>		<i>\$199,000</i>			

088.13	Washington County	0.0000	2.8384	0.0000	2.8384
	NW Regional ESD	0.1538	0.0000	0.0000	0.1538
	Portland Community College	0.2828	0.0000	0.3027	0.5855
	Sherwood School District	4.8123	0.0000	3.7162	8.5285
	Tualatin Valley Fire & Rescue	0.0000	1.9752	0.1326	2.1078
	Port of Portland	0.0000	0.0701	0.0000	0.0701
	Metro	0.0000	0.1926	0.1957	0.3883
	Tri-Met	0.0000	0.0000	0.0000	0.0000
	Total Tax Rate		5.2489	5.0763	4.3472
<i>Assessed Value</i>		<i>\$111,835,771</i>			

088.14	Washington County	0.0000	2.8384	0.0000	2.8384
	NW Regional ESD	0.1538	0.0000	0.0000	0.1538
	Portland Community College	0.2828	0.0000	0.3027	0.5855
	Sherwood School District	4.8123	0.0000	3.7162	8.5285
	Tualatin Valley Fire & Rescue	0.0000	1.9752	0.1326	2.1078
	Port of Portland	0.0000	0.0701	0.0000	0.0701
	Tri-Met	0.0000	0.0000	0.0000	0.0000
	Total Tax Rate		5.2489	4.8837	4.1515
<i>Assessed Value</i>		<i>\$39,522,135</i>			

2015-16 Washington County Detail Tax Rates

Tax Code	District	School	Government	Unlimited	Total
088.15	Washington County	0.0000	2.8384	0.0000	2.8384
	NW Regional ESD	0.1538	0.0000	0.0000	0.1538
	Portland Community College	0.2828	0.0000	0.3027	0.5855
	Sherwood School District	4.8123	0.0000	3.7162	8.5285
	Clean Water Services	0.0000	0.0000	0.0000	0.0000
	Tualatin Valley Fire & Rescue	0.0000	1.9752	0.1326	2.1078
	City of Tualatin	0.0000	2.2665	0.2497	2.5162
	Port of Portland	0.0000	0.0701	0.0000	0.0701
	Metro	0.0000	0.1926	0.1957	0.3883
	Tri-Met	0.0000	0.0000	0.0000	0.0000
Total Tax Rate		5.2489	7.3428	4.5969	17.1886
<i>Assessed Value</i>		<i>\$416,374,611</i>			

088.16 RAILROAD	Washington County	0.0000	2.8384	0.0000	2.8384
	NW Regional ESD	0.1538	0.0000	0.0000	0.1538
	Portland Community College	0.2828	0.0000	0.3027	0.5855
	Sherwood School District	4.8123	0.0000	3.7162	8.5285
	City of Tualatin	0.0000	2.2665	0.2497	2.5162
	Port of Portland	0.0000	0.0701	0.0000	0.0701
	Metro	0.0000	0.1926	0.1957	0.3883
	Tri-Met	0.0000	0.0000	0.0000	0.0000
	Clean Water Services	0.0000	0.0000	0.0000	0.0000
Total Tax Rate		5.2489	5.3676	4.4643	15.0808
<i>Assessed Value</i>		<i>\$116,000</i>			

088.17 RAILROAD	Washington County	0.0000	2.8384	0.0000	2.8384
	Enhanced Sheriff Patrol	0.0000	1.3165	0.0000	1.3165
	Urban Road Maintenance	0.0000	0.2456	0.0000	0.2456
	NW Regional ESD	0.1538	0.0000	0.0000	0.1538
	Portland Community College	0.2828	0.0000	0.3027	0.5855
	Sherwood School District	4.8123	0.0000	3.7162	8.5285
	Port of Portland	0.0000	0.0701	0.0000	0.0701
	Metro	0.0000	0.1926	0.1957	0.3883
	Tri-Met	0.0000	0.0000	0.0000	0.0000
	Clean Water Services	0.0000	0.0000	0.0000	0.0000
Total Tax Rate		5.2489	4.6632	4.2146	14.1267
<i>Assessed Value</i>		<i>\$141,000</i>			

2015-16 Washington County Detail Tax Rates

Tax Code	District	School	Government	Unlimited	Total
088.18	Washington County	0.0000	2.8384	0.0000	2.8384
	NW Regional ESD	0.1538	0.0000	0.0000	0.1538
	Portland Community College	0.2828	0.0000	0.3027	0.5855
	Sherwood School District	4.8123	0.0000	3.7162	8.5285
	Tualatin Valley Fire & Rescue	0.0000	1.6561	0.1326	1.7887
	City of Wilsonville	0.0000	1.9930	0.1050	2.0980
	Port of Portland	0.0000	0.0556	0.0000	0.0556
	Metro	0.0000	0.1725	0.1926	0.3651
	Tri-Met	0.0000	0.0000	0.0000	0.0000
	Urban Renewal - Wilsonville	0.0000	0.9121	0.0000	0.9121
Total Tax Rate		5.2489	7.6277	4.4491	17.3257
<i>Assessed Value</i>		\$269,834			

088.19	Washington County	0.0000	2.8384	0.0000	2.8384
	NW Regional ESD	0.1538	0.0000	0.0000	0.1538
	Portland Community College	0.2828	0.0000	0.3027	0.5855
	Sherwood School District	4.8123	0.0000	3.7162	8.5285
	Tualatin Valley Fire & Rescue	0.0000	1.9752	0.1326	2.1078
	Port of Portland	0.0000	0.0701	0.0000	0.0701
	Metro	0.0000	0.1926	0.1957	0.3883
	Total Tax Rate		5.2489	5.0763	4.3472
<i>Assessed Value</i>		\$5,010,717			

088.25	Washington County	0.0000	2.6847	0.0000	2.6847
	NW Regional ESD	0.1455	0.0000	0.0000	0.1455
	Portland Community College	0.2675	0.0000	0.2864	0.5539
	Sherwood School District	4.5517	0.0000	3.5150	8.0667
	Port of Portland	0.0000	0.0664	0.0000	0.0664
	City of Sherwood	0.0000	3.1189	0.5042	3.6231
	Metro	0.0000	0.1874	0.1851	0.3725
	Tri-Met	0.0000	0.0000	0.0000	0.0000
	Tualatin Valley Fire & Rescue	0.0000	1.8926	0.1255	2.0181
	Urban Renewal - Sherwood	0.0000	0.9720	0.0000	0.9720
Total Tax Rate		4.9647	8.9220	4.6162	18.5029
<i>Assessed Value</i>		\$804,820			

2015-16 Washington County Detail Tax Rates

Tax Code	District	School	Government	Unlimited	Total
088.26	Washington County	0.0000	2.6847	0.0000	2.6847
	NW Regional ESD	0.1455	0.0000	0.0000	0.1455
	Portland Community College	0.2675	0.0000	0.2864	0.5539
	Sherwood School District	4.5517	0.0000	3.5150	8.0667
	Port of Portland	0.0000	0.0664	0.0000	0.0664
	City of Sherwood	0.0000	3.1189	0.5042	3.6231
	Tri-Met	0.0000	0.0000	0.0000	0.0000
	Tualatin Valley Fire & Rescue	0.0000	1.8926	0.1255	2.0181
	Urban Renewal - Sherwood	0.0000	0.9562	0.0000	0.9562
Total Tax Rate		4.9647	8.7188	4.4311	18.1146
<i>Assessed Value</i>		<i>\$225,760</i>			

088.29	Washington County	0.0000	2.8384	0.0000	2.8384
	NW Regional ESD	0.1538	0.0000	0.0000	0.1538
	Portland Community College	0.2828	0.0000	0.3027	0.5855
	Sherwood School District	4.8123	0.0000	3.7162	8.5285
	Tualatin Valley Fire & Rescue	0.0000	1.9752	0.1326	2.1078
	Clean Water Services	0.0000	0.0000	0.0000	0.0000
	Port of Portland	0.0000	0.0701	0.0000	0.0701
	Metro	0.0000	0.1926	0.1957	0.3883
	Tri-Met	0.0000	0.0000	0.0000	0.0000
Total Tax Rate		5.2489	5.0763	4.3472	14.6724
<i>Assessed Value</i>		<i>\$148,300</i>			

088.30	Washington County	0.0000	2.6847	0.0000	2.6847
	NW Regional ESD	0.1455	0.0000	0.0000	0.1455
	Portland Community College	0.2675	0.0000	0.2864	0.5539
	Sherwood School District	4.5517	0.0000	3.5150	8.0667
	Port of Portland	0.0000	0.0664	0.0000	0.0664
	City of Sherwood	0.0000	3.1189	0.5042	3.6231
	Tri-Met	0.0000	0.0000	0.0000	0.0000
	Tualatin Valley Fire & Rescue	0.0000	1.8926	0.1255	2.0181
	Metro	0.0000	0.1874	0.1851	0.3725
	Clean Water Services	0.0000	0.0000	0.0000	0.0000
	Urban Renewal - Sherwood	0.0000	0.9720	0.0000	0.9720
Total Tax Rate		4.9647	8.9220	4.6162	18.5029
<i>Assessed Value</i>		<i>\$362,270,246</i>			

2015-16 Washington County Detail Tax Rates

Tax Code	District	School	Government	Unlimited	Total
088.31 RAILROAD	Washington County	0.0000	2.6847	0.0000	2.6847
	NW Regional ESD	0.1455	0.0000	0.0000	0.1455
	Portland Community College	0.2675	0.0000	0.2864	0.5539
	Sherwood School District	4.5517	0.0000	3.5150	8.0667
	Port of Portland	0.0000	0.0664	0.0000	0.0664
	City of Sherwood	0.0000	3.1189	0.5042	3.6231
	Tri-Met	0.0000	0.0000	0.0000	0.0000
	Metro	0.0000	0.1874	0.1851	0.3725
	Clean Water Services	0.0000	0.0000	0.0000	0.0000
	Urban Renewal - Sherwood	0.0000	0.8823	0.0000	0.8823
Total Tax Rate		4.9647	6.9397	4.4907	16.3951
<i>Assessed Value</i>		<i>\$101,100</i>			

088.33	Washington County	0.0000	2.6847	0.0000	2.6847
	NW Regional ESD	0.1455	0.0000	0.0000	0.1455
	Portland Community College	0.2675	0.0000	0.2864	0.5539
	Sherwood School District	4.5517	0.0000	3.5149	8.0666
	City of Sherwood	0.0000	3.1189	0.5042	3.6231
	Tualatin Valley Fire & Rescue	0.0000	1.8926	0.1255	2.0181
	Clean Water Services	0.0000	0.0000	0.0000	0.0000
	Port of Portland	0.0000	0.0664	0.0000	0.0664
	Urban Renewal - Sherwood	0.0000	0.9563	0.0000	0.9563
	Total Tax Rate		4.9647	8.7189	4.4310
<i>Assessed Value</i>		<i>\$43,600</i>			

088.34	Washington County	0.0000	2.8384	0.0000	2.8384
	NW Regional ESD	0.1538	0.0000	0.0000	0.1538
	Portland Community College	0.2828	0.0000	0.3027	0.5855
	Sherwood School District	4.8123	0.0000	3.7162	8.5285
	City of Wilsonville	0.0000	1.9930	0.1050	2.0980
	Tualatin Valley Fire & Rescue	0.0000	1.6561	0.1326	1.7887
	Port of Portland	0.0000	0.0556	0.0000	0.0556
	Metro	0.0000	0.1725	0.1926	0.3651
	Tri-Met	0.0000	0.0000	0.0000	0.0000
	Urban Renewal - Wilsonville	0.0000	0.9121	0.0000	0.9121
Total Tax Rate		5.2489	7.6277	4.4491	17.3257
<i>Assessed Value</i>		<i>\$564,125</i>			

2015-16 Washington County Detail Tax Rates

Tax Code	District	School	Government	Unlimited	Total
088.35	Washington County	0.0000	2.8384	0.0000	2.8384
	NW Regional ESD	0.1538	0.0000	0.0000	0.1538
	Portland Community College	0.2828	0.0000	0.3027	0.5855
	Sherwood School District	4.8123	0.0000	3.7162	8.5285
	City of Wilsonville	0.0000	1.9930	0.1050	2.0980
	Tualatin Valley Fire & Rescue	0.0000	1.6561	0.1326	1.7887
	Port of Portland	0.0000	0.0556	0.0000	0.0556
	Metro	0.0000	0.1725	0.1926	0.3651
	Urban Renewal - Wilsonville	0.0000	0.9121	0.0000	0.9121
Total Tax Rate		5.2489	7.6277	4.4491	17.3257
<i>Assessed Value</i>		<i>\$84,400</i>			

088.37	Washington County	0.0000	2.6847	0.0000	2.6847
	NW Regional ESD	0.1455	0.0000	0.0000	0.1455
	Portland Community College	0.2675	0.0000	0.2864	0.5539
	Sherwood School District	4.5517	0.0000	3.5150	8.0667
	Tualatin Valley Fire & Rescue	0.0000	1.8926	0.1255	2.0181
	Port of Portland	0.0000	0.0664	0.0000	0.0664
	City of Sherwood	0.0000	3.1189	0.5042	3.6231
	Clean Water Services	0.0000	0.0000	0.0000	0.0000
	Tri-Met	0.0000	0.0000	0.0000	0.0000
	Urban Renewal - Sherwood	0.0000	0.9562	0.0000	0.9562
Total Tax Rate		4.9647	8.7188	4.4311	18.1146
<i>Assessed Value</i>		<i>\$7,267,000</i>			

088.38	Washington County	0.0000	2.8384	0.0000	2.8384
	Clackamas County ESD	0.2863	0.0000	0.0000	0.2863
	Portland Community College	0.2828	0.0000	0.3027	0.5855
	Sherwood School District	4.8123	0.0000	3.7162	8.5285
	Tualatin Valley Fire & Rescue	0.0000	1.6561	0.1326	1.7887
	Port of Portland	0.0000	0.0556	0.0000	0.0556
	City of Wilsonville	0.0000	1.9930	0.1050	2.0980
	Metro	0.0000	0.1725	0.1926	0.3651
	Urban Renewal - Wilsonville	0.0000	0.9945	0.0000	0.9945
Total Tax Rate		5.3814	7.7101	4.4491	17.5406
<i>Assessed Value</i>		<i>\$25,670,450</i>			

2015-16 Washington County Detail Tax Rates

Tax Code	District	School	Government	Unlimited	Total
101.01	Washington County	0.0000	2.8384	0.0000	2.8384
	NW Regional ESD	0.1538	0.0000	0.0000	0.1538
	Portland Community College	0.2828	0.0000	0.3027	0.5855
	West Linn School District	5.0775	0.0000	2.6757	7.7532
	Tualatin Valley Fire & Rescue	0.0000	1.6561	0.1326	1.7887
	City of Wilsonville	0.0000	1.9930	0.1050	2.0980
	Port of Portland	0.0000	0.0556	0.0000	0.0556
	Metro	0.0000	0.1725	0.1926	0.3651
	Urban Renewal - Wilsonville	0.0000	2.3941	0.0000	2.3941
Total Tax Rate		5.5141	9.1097	3.4086	18.0324
<i>Assessed Value</i>		<i>\$39,200</i>			

101.02	Washington County	0.0000	2.8384	0.0000	2.8384
	Clackamas County ESD	0.3687	0.0000	0.0000	0.3687
	Portland Community College	0.2828	0.0000	0.3027	0.5855
	West Linn School District	6.3684	0.0000	2.8668	9.2352
	Tualatin Valley Fire & Rescue	0.0000	1.9752	0.1326	2.1078
	Port of Portland	0.0000	0.0701	0.0000	0.0701
	Metro	0.0000	0.1926	0.1957	0.3883
	Tri-Met	0.0000	0.0000	0.0000	0.0000
Total Tax Rate		7.0199	5.0763	3.4978	15.5940
<i>Assessed Value</i>		<i>\$19,482,710</i>			

101.03	Washington County	0.0000	2.8384	0.0000	2.8384
	Clackamas County ESD	0.2863	0.0000	0.0000	0.2863
	Portland Community College	0.2828	0.0000	0.3027	0.5855
	West Linn School District	5.0775	0.0000	2.6757	7.7532
	Tualatin Valley Fire & Rescue	0.0000	1.6561	0.1326	1.7887
	City of Wilsonville	0.0000	1.9930	0.1050	2.0980
	Port of Portland	0.0000	0.0556	0.0000	0.0556
	Metro	0.0000	0.1725	0.1926	0.3651
	Urban Renewal - Wilsonville	0.0000	2.4765	0.0000	2.4765
Total Tax Rate		5.6466	9.1921	3.4086	18.2473
<i>Assessed Value</i>		<i>\$54,464,550</i>			

2015-16 Washington County Detail Tax Rates

Tax Code	District	School	Government	Unlimited	Total
101.04	Washington County	0.0000	2.8384	0.0000	2.8384
	Clackamas County ESD	0.3687	0.0000	0.0000	0.3687
	Portland Community College	0.2828	0.0000	0.3027	0.5855
	West Linn School District	6.3684	0.0000	2.8668	9.2352
	Tualatin Valley Fire & Rescue	0.0000	1.9752	0.1326	2.1078
	Port of Portland	0.0000	0.0701	0.0000	0.0701
	Metro	0.0000	0.1926	0.1957	0.3883
Total Tax Rate		7.0199	5.0763	3.4978	15.5940
<i>Assessed Value</i>		<i>\$1,009,790</i>			

101.05	Washington County	0.0000	2.8384	0.0000	2.8384
	Clackamas County ESD	0.2863	0.0000	0.0000	0.2863
	Portland Community College	0.2828	0.0000	0.3027	0.5855
	West Linn School District	5.0775	0.0000	2.6757	7.7532
	Tualatin Valley Fire & Rescue	0.0000	1.6561	0.1326	1.7887
	City of Wilsonville	0.0000	1.9930	0.1050	2.0980
	Port of Portland	0.0000	0.0556	0.0000	0.0556
	Metro	0.0000	0.1725	0.1926	0.3651
	Tri-Met	0.0000	0.0000	0.0000	0.0000
	Urban Renewal - Wilsonville	0.0000	2.4765	0.0000	2.4765
Total Tax Rate		5.6466	9.1921	3.4086	18.2473
<i>Assessed Value</i>		<i>\$55,573</i>			

101.06	Washington County	0.0000	2.8384	0.0000	2.8384
	Clackamas County ESD	0.2863	0.0000	0.0000	0.2863
	Portland Community College	0.2828	0.0000	0.3027	0.5855
	West Linn School District	5.0775	0.0000	2.6757	7.7532
	Tualatin Valley Fire & Rescue	0.0000	1.6561	0.1326	1.7887
	City of Wilsonville	0.0000	1.9930	0.1050	2.0980
	Port of Portland	0.0000	0.0556	0.0000	0.0556
	Metro	0.0000	0.1725	0.1926	0.3651
	Urban Renewal - Wilsonville	0.0000	2.4765	0.0000	2.4765
Total Tax Rate		5.6466	9.1921	3.4086	18.2473
<i>Assessed Value</i>		<i>\$8,177,260</i>			

2015-16 Washington County Detail Tax Rates

Tax Code	District	School	Government	Unlimited	Total
104.17	Washington County	0.0000	2.8384	0.0000	2.8384
	Multnomah County ESD	0.4132	0.0000	0.0000	0.4132
	Portland Community College	0.2533	0.0000	0.2735	0.5268
	Portland School District	6.7125	0.0000	0.9879	7.7004
	City of Portland	0.0000	6.7870	0.2585	7.0455
	Port of Portland	0.0000	0.0637	0.0000	0.0637
	Metro	0.0000	0.1836	0.1788	0.3624
	Tri-Met	0.0000	0.0000	0.0000	0.0000
	Urban Renewal - Portland	0.0000	1.7680	0.0000	1.7680
Total Tax Rate		7.3790	11.6407	1.6987	20.7184
<i>Assessed Value</i>		\$965,291			

104.18	Washington County	0.0000	2.8384	0.0000	2.8384
	Multnomah County ESD	0.4132	0.0000	0.0000	0.4132
	Portland Community College	0.2533	0.0000	0.2735	0.5268
	Portland School District	6.7125	0.0000	0.9879	7.7004
	City of Portland	0.0000	6.7870	0.2585	7.0455
	Port of Portland	0.0000	0.0637	0.0000	0.0637
	Metro	0.0000	0.1836	0.1788	0.3624
	Tri-Met	0.0000	0.0000	0.0000	0.0000
	Tualatin Valley Water District	0.0000	0.0000	0.0000	0.0000
	Urban Renewal - Portland	0.0000	1.7680	0.0000	1.7680
Total Tax Rate		7.3790	11.6407	1.6987	20.7184
<i>Assessed Value</i>		\$66,106,770			

104.21	Washington County	0.0000	2.8384	0.0000	2.8384
	Enhanced Sheriff Patrol	0.0000	1.3165	0.0000	1.3165
	Urban Road Maintenance	0.0000	0.2456	0.0000	0.2456
	Multnomah County ESD	0.4576	0.0000	0.0000	0.4576
	Portland Community College	0.2828	0.0000	0.3027	0.5855
	Portland School District	7.2681	0.0000	1.0951	8.3632
	West Slope Water District	0.0000	0.0000	0.0000	0.0000
	Clean Water Services	0.0000	0.0000	0.0000	0.0000
	Tualatin Hills Park & Recreation	0.0000	1.3073	0.3173	1.6246
	Tualatin Valley Fire & Rescue	0.0000	1.9752	0.1326	2.1078
	Port of Portland	0.0000	0.0701	0.0000	0.0701
	Metro	0.0000	0.1926	0.1957	0.3883
	Tri-Met	0.0000	0.0000	0.0000	0.0000
Total Tax Rate		8.0085	7.9457	2.0434	17.9976
<i>Assessed Value</i>		\$115,082,459			

2015-16 Washington County Detail Tax Rates

Tax Code	District	School	Government	Unlimited	Total
104.24	Washington County	0.0000	2.8131	0.0000	2.8131
	Multnomah County ESD	0.4576	0.0000	0.0000	0.4576
	Portland Community College	0.2797	0.0000	0.3027	0.5824
	Portland School District	7.2681	0.0000	1.0951	8.3632
	City of Beaverton	0.0000	4.1299	0.1980	4.3279
	Tualatin Hills Park & Recreation	0.0000	1.2925	0.3173	1.6098
	Tualatin Valley Fire & Rescue	0.0000	1.9581	0.1326	2.0907
	Tualatin Valley Water District	0.0000	0.0000	0.0000	0.0000
	Port of Portland	0.0000	0.0694	0.0000	0.0694
	Metro	0.0000	0.1916	0.1956	0.3872
	Tri-Met	0.0000	0.0000	0.0000	0.0000
	Clean Water Services	0.0000	0.0000	0.0000	0.0000
	Urban Renewal - Beaverton	0.0000	0.1113	0.0000	0.1113
	Total Tax Rate	8.0054	10.5659	2.2413	20.8126
	<i>Assessed Value</i>		<i>\$96,260</i>		

104.25	Washington County	0.0000	2.8131	0.0000	2.8131
	Multnomah County ESD	0.4576	0.0000	0.0000	0.4576
	Portland Community College	0.2797	0.0000	0.3027	0.5824
	Portland School District	7.2681	0.0000	1.0951	8.3632
	City of Beaverton	0.0000	4.1299	0.1980	4.3279
	Tualatin Hills Park & Recreation	0.0000	1.2925	0.3173	1.6098
	Tualatin Valley Fire & Rescue	0.0000	1.9581	0.1326	2.0907
	West Slope Water District	0.0000	0.0000	0.0000	0.0000
	Port of Portland	0.0000	0.0694	0.0000	0.0694
	Metro	0.0000	0.1916	0.1956	0.3872
	Tri-Met	0.0000	0.0000	0.0000	0.0000
	Clean Water Services	0.0000	0.0000	0.0000	0.0000
	Urban Renewal - Beaverton	0.0000	0.1113	0.0000	0.1113
	Total Tax Rate	8.0054	10.5659	2.2413	20.8126
	<i>Assessed Value</i>		<i>\$140,197,613</i>		

117.02	Washington County	0.0000	2.8384	0.0000	2.8384
	NW Regional ESD	0.1538	0.0000	0.0000	0.1538
	Portland Community College	0.2828	0.0000	0.3027	0.5855
	Scappoose School District	4.9725	0.0000	1.6284	6.6009
	Port of Portland	0.0000	0.0701	0.0000	0.0701
Total Tax Rate	5.4091	2.9085	1.9311	10.2487	
<i>Assessed Value</i>		<i>\$6,534,290</i>			

2015-16 Washington County Detail Tax Rates

Tax Code	District	School	Government	Unlimited	Total
511.01	Washington County	0.0000	2.8384	0.0000	2.8384
	NW Regional ESD	0.1538	0.0000	0.0000	0.1538
	Portland Community College	0.2828	0.0000	0.3027	0.5855
	Gaston School District	5.0494	0.0000	0.0000	5.0494
	Gaston Rural Fire District	0.0000	1.7621	0.0000	1.7621
	Port of Portland	0.0000	0.0701	0.0000	0.0701
	City of Gaston	0.0000	6.6146	0.0000	6.6146
Total Tax Rate		5.4860	11.2852	0.3027	17.0739
<i>Assessed Value</i>		<i>\$35,050</i>			
511.02	Washington County	0.0000	2.8384	0.0000	2.8384
	NW Regional ESD	0.1538	0.0000	0.0000	0.1538
	Portland Community College	0.2828	0.0000	0.3027	0.5855
	Gaston School District	5.0494	0.0000	0.0000	5.0494
	Forest Grove Rural Fire District	0.0000	1.2766	0.0000	1.2766
	Port of Portland	0.0000	0.0701	0.0000	0.0701
Total Tax Rate		5.4860	4.1851	0.3027	9.9738
<i>Assessed Value</i>		<i>\$79,840</i>			
511.03	Washington County	0.0000	2.8384	0.0000	2.8384
	NW Regional ESD	0.1538	0.0000	0.0000	0.1538
	Portland Community College	0.2828	0.0000	0.3027	0.5855
	Gaston School District	5.0494	0.0000	0.0000	5.0494
	Gaston Rural Fire District	0.0000	1.7621	0.0000	1.7621
	Port of Portland	0.0000	0.0701	0.0000	0.0701
Total Tax Rate		5.4860	4.6706	0.3027	10.4593
<i>Assessed Value</i>		<i>\$150,901,585</i>			

2015-16 Washington County Detail Tax Rates

Tax Code	District	School	Government	Unlimited	Total
511.08	Washington County	0.0000	2.8384	0.0000	2.8384
	NW Regional ESD	0.1538	0.0000	0.0000	0.1538
	Portland Community College	0.2828	0.0000	0.3027	0.5855
	Gaston School District	5.0494	0.0000	0.0000	5.0494
	Port of Portland	0.0000	0.0701	0.0000	0.0701
	Gaston Rural Fire District	0.0000	1.7621	0.0000	1.7621
	Clean Water Services	0.0000	0.0000	0.0000	0.0000
Total Tax Rate		5.4860	4.6706	0.3027	10.4593
<i>Assessed Value</i>		<i>\$0</i>			

511.09	Washington County	0.0000	2.8384	0.0000	2.8384
	NW Regional ESD	0.1538	0.0000	0.0000	0.1538
	Portland Community College	0.2828	0.0000	0.3027	0.5855
	Gaston School District	5.0494	0.0000	0.0000	5.0494
	Clean Water Services	0.0000	0.0000	0.0000	0.0000
	Gaston Rural Fire District	0.0000	1.7621	0.0000	1.7621
	City of Gaston	0.0000	6.6146	0.0000	6.6146
	Port of Portland	0.0000	0.0701	0.0000	0.0701
Total Tax Rate		5.4860	11.2852	0.3027	17.0739
<i>Assessed Value</i>		<i>\$30,498,202</i>			

2015-16 Tax Rates by Code Area

City	Code Area	General Gov (Operating)	School (Operating)	Excluded From Limitation	Tax Rate Total
	001.03	4.7930	5.4115	2.7482	12.9527
	001.04	4.8837	5.4115	2.6851	12.9803
	001.06	4.8837	5.4115	2.6851	12.9803
	001.07	6.1625	5.4115	2.5525	14.1265
Hillsboro	001.12	8.5340	5.3718	2.7415	16.6473
	001.13	6.6384	5.4115	2.8808	14.9307
	001.15	6.3551	5.4115	2.7482	14.5148
Hillsboro	001.16	8.3413	5.3718	2.5459	16.2590
Hillsboro	001.17	8.5340	5.3718	2.7415	16.6473
	001.20	4.7930	5.4115	2.7482	12.9527
	001.21	6.3551	5.4115	2.7482	14.5148
	001.23	4.6004	5.4115	2.5525	12.5644
	001.24	4.6004	5.4115	2.5525	12.5644
	001.25	4.6004	5.4115	2.5525	12.5644
	001.26	2.9085	5.4115	2.5525	10.8725
	001.27	6.6384	5.4115	2.8808	14.9307
	001.28	6.3551	5.4115	2.7482	14.5148
Hillsboro	001.34	9.8413	5.3718	3.0588	18.2719
	001.36	7.9457	5.4115	3.1981	16.5553
	001.37	7.6624	5.4115	3.0655	16.1394
	001.41	2.9085	5.4115	2.5525	10.8725
Hillsboro	001.42	8.3413	5.3718	2.5459	16.2590
	001.44	4.6004	5.4115	2.5525	12.5644
North Plains	001.49	7.2332	5.0156	2.4868	14.7356
North Plains	001.50	7.2332	5.0156	2.4868	14.7356
Hillsboro	001.53	8.5340	5.3718	2.7415	16.6473
North Plains	001.54	7.2332	5.0156	2.4868	14.7356
Hillsboro	001.56	8.5340	5.3718	2.7415	16.6473
Hillsboro	001.57	8.5340	5.3718	2.7415	16.6473
Hillsboro	001.59	8.5340	5.3718	2.7415	16.6473

2015-16 Tax Rates by Code Area

City	Code Area	General Gov (Operating)	School (Operating)	Excluded From Limitation	Tax Rate Total
Hillsboro	007.01	8.5340	5.3718	2.7415	16.6473
	007.02	4.1322	5.4115	2.5525	12.0962
	007.03	4.1851	5.4115	2.5525	12.1491
	007.04	4.1851	5.4115	2.5525	12.1491
	007.05	4.6706	5.4115	2.5525	12.6346
	007.10	3.1011	5.4115	2.7482	11.2608
	007.11	5.8869	5.4115	2.7482	14.0466
	007.12	4.8837	5.4115	2.6851	12.9803
	007.13	4.6116	5.4115	2.9348	12.9579
	007.16	6.3551	5.4115	2.7482	14.5148
	007.17	6.1625	5.4115	2.5525	14.1265
	007.18	4.3248	5.4115	2.7482	12.4845
Cornelius	007.19	7.5717	5.4115	2.7482	15.7314
	007.20	4.7930	5.4115	2.7482	12.9527
	007.21	4.7930	5.4115	2.7482	12.9527
	007.22	4.6004	5.4115	2.5525	12.5644
	007.23	4.3248	5.4115	2.7482	12.4845
Hillsboro	007.24	8.5340	5.3718	2.7415	16.6473
	007.25	4.1322	5.4115	2.5525	12.0962
Cornelius	007.26	7.3791	5.4115	2.5525	15.3431
	007.27	4.6004	5.4115	2.5525	12.5644
Cornelius	007.28	7.3791	5.4115	2.5525	15.3431
Cornelius	007.29	7.5717	5.4115	2.7482	15.7314
Hillsboro	007.30	8.5340	5.3718	2.7415	16.6473
Hillsboro	007.31	8.3413	5.3718	2.5459	16.2590
	007.32	6.3551	5.4115	2.7482	14.5148
	007.33	6.1625	5.4115	2.5525	14.1265
Hillsboro	007.34	8.3413	5.3718	2.5459	16.2590
Hillsboro	007.35	8.5340	5.3718	2.7415	16.6473
Hillsboro	007.38	8.5340	5.3718	2.7415	16.6473

2015-16 Tax Rates by Code Area

City	Code Area	General Gov (Operating)	School (Operating)	Excluded From Limitation	Tax Rate Total
Hillsboro	007.39	8.5340	5.3718	2.7415	16.6473
Hillsboro	007.40	8.3413	5.3718	2.5459	16.2590
Hillsboro	007.41	8.3413	5.3718	2.5459	16.2590
Hillsboro	007.42	8.5340	5.3718	2.7415	16.6473
	013.05	4.6116	5.4518	2.9228	12.9862
	013.10	2.9085	5.4518	2.5405	10.9008
	013.11	2.9085	5.4518	2.5405	10.9008
	013.12	4.1851	5.4518	2.5405	12.1774
	013.13	4.6004	5.4518	2.5405	12.5927
	013.14	4.6116	5.4518	2.9228	12.9862
	013.15	4.6116	5.4518	2.9228	12.9862
	013.16	4.1851	5.4518	2.5405	12.1774
	013.17	4.1322	5.4518	2.5405	12.1245
Banks	013.19	8.9316	5.4518	2.9228	17.3062
Banks	013.20	7.2285	5.4518	2.5405	15.2208
	013.21	4.1851	5.4518	2.5405	12.1774
Banks	013.25	8.9316	5.4518	2.9228	17.3062
	015.01	2.9085	5.3508	2.9726	11.2319
	015.02	2.9085	5.3508	2.9726	11.2319
	015.03	4.1851	5.3508	2.9726	12.5085
	015.04	4.3248	5.3508	3.1683	12.8439
	015.05	4.1322	5.3508	2.9726	12.4556
	015.06	4.6706	5.3508	2.9726	12.9940
	015.07	4.6116	5.3508	3.3549	13.3173
Cornelius	015.08	7.3791	5.3508	2.9726	15.7025
	015.09	5.9398	5.3508	3.1683	14.4589
	015.10	4.3777	5.3508	3.1683	12.8968
	015.11	5.8869	5.3508	3.1683	14.4060
Cornelius	015.12	7.5717	5.3508	3.1683	16.0908
Forest Grove	015.13	8.4742	5.3431	3.3114	17.1287

2015-16 Tax Rates by Code Area

City	Code Area	General Gov (Operating)	School (Operating)	Excluded From Limitation	Tax Rate Total
	015.14	5.7472	5.3508	2.9726	14.0706
	015.16	5.6943	5.3508	2.9726	14.0177
	015.17	4.3777	5.3508	3.1683	12.8968
Forest Grove	015.18	8.6668	5.3431	3.5071	17.5170
Forest Grove	015.19	8.6668	5.3431	3.5071	17.5170
	015.20	5.9398	5.3508	3.1683	14.4589
	015.21	5.7472	5.3508	2.9726	14.0706
Forest Grove	015.22	8.6668	5.3431	3.5071	17.5170
	015.23	4.1322	5.3508	2.9726	12.4556
Forest Grove	015.24	8.4742	5.3431	3.3114	17.1287
Forest Grove	015.25	8.4742	5.3431	3.3114	17.1287
	015.26	4.6706	5.3508	2.9726	12.9940
	015.27	4.1851	5.3508	2.9726	12.5085
	015.28	4.3248	5.3508	3.1683	12.8439
	015.31	4.1851	5.3508	2.9726	12.5085
Forest Grove	015.33	8.6668	5.3431	3.5071	17.5170
Rivergrove	017.01	5.0763	6.5122	1.5570	13.1455
Tualatin	017.02	7.3428	6.5122	1.9892	15.8442
Tualatin	017.03	7.3428	6.5122	1.9892	15.8442
Rivergrove	017.04	5.0763	6.5122	1.7395	13.3280
	017.05	6.6384	6.5122	1.7395	14.8901
	017.06	6.6384	6.5122	1.7395	14.8901
Lake Oswego	017.07	8.3639	6.2910	1.9133	16.5682
Tigard Phase-In 2014	023.02	6.6925	6.3918	2.3266	15.4109
	023.04	4.9737	6.4258	1.9087	13.3082
Tualatin	023.05	5.4576	6.4258	2.2215	14.1049
	023.06	4.9737	6.4258	1.9087	13.3082
Tigard Phase-In 2014	023.08	6.6925	6.3918	2.3266	15.4109
	023.11	8.0357	6.4258	2.4217	16.8832
	023.14	5.1663	6.4258	2.1044	13.6965

2015-16 Tax Rates by Code Area

City	Code Area	General Gov (Operating)	School (Operating)	Excluded From Limitation	Tax Rate Total
Tigard Phase-In 2014	023.15	6.8851	6.3918	2.5223	15.7992
	023.17	5.1663	6.4258	2.1044	13.6965
Tualatin	023.19	7.4328	6.4258	2.3541	16.2127
	023.23	6.7284	6.4258	2.1044	15.2586
	023.24	6.7284	6.4258	2.1044	15.2586
Tualatin	023.25	7.4328	6.4258	2.3541	16.2127
Portland	023.60	11.0235	6.3963	2.1842	19.6040
	023.64	6.7284	6.4258	2.1044	15.2586
Tigard	023.66	7.7145	6.3918	2.5223	16.6286
Tigard Phase-In 2014	023.67	6.8851	6.3918	2.5223	15.7992
Tigard Phase-In 2015	023.72	6.0307	6.3918	2.5223	14.9448
Tigard	023.73	7.7145	6.3918	2.5223	16.6286
Tigard	023.74	7.7145	6.3918	2.5223	16.6286
Tigard	023.75	7.7145	6.3918	2.5223	16.6286
Tualatin	023.76	7.4328	6.4258	2.3541	16.2127
	023.78	6.7284	6.4258	2.1044	15.2586
Tigard	023.81	7.7145	6.3918	2.5223	16.6286
Tigard	023.82	7.7145	6.3918	2.5223	16.6286
Tigard	023.83	5.7393	6.3918	2.3897	14.5208
King City	023.86	7.2424	6.4258	2.1044	15.7726
Durham	023.87	5.6590	6.4258	3.3004	15.3852
Durham	023.88	3.6838	6.4258	3.1678	13.2774
	023.90	4.7532	6.4258	1.9718	13.1508
King City	023.92	7.2424	6.4258	2.1044	15.7726
Tigard	023.93	7.7145	6.3918	2.5223	16.6286
	029.02	4.8837	5.4115	2.6851	12.9803
	029.04	4.7930	5.4115	2.7482	12.9527
	029.05	4.6004	5.4115	2.5525	12.5644
	029.06	4.8837	5.4115	2.6851	12.9803
	029.09	4.6004	5.4115	2.5525	12.5644

2015-16 Tax Rates by Code Area

City	Code Area	General Gov (Operating)	School (Operating)	Excluded From Limitation	Tax Rate Total
Hillsboro	029.10	8.5340	5.3718	2.7415	16.6473
Hillsboro	029.12	8.3413	5.3718	2.5459	16.2590
Hillsboro	029.13	8.5340	5.3718	2.7415	16.6473
Hillsboro	029.14	8.5340	5.3718	2.7415	16.6473
	029.15	4.7930	5.4115	2.7482	12.9527
	029.17	6.6384	5.4115	2.8808	14.9307
	029.20	6.3551	5.4115	2.7482	14.5148
	029.21	5.0763	5.4115	2.8808	13.3686
Hillsboro	029.23	8.5340	5.3718	2.7415	16.6473
	029.24	3.1011	5.4115	2.7482	11.2608
Hillsboro	029.25	8.5340	5.3718	2.7415	16.6473
	029.26	6.6384	5.4115	2.8808	14.9307
	029.27	6.3551	5.4115	2.7482	14.5148
	029.29	7.9457	5.4115	3.1981	16.5553
Hillsboro	029.31	9.8413	5.3718	3.0588	18.2719
Hillsboro	029.32	8.5340	5.3718	2.7415	16.6473
Hillsboro	029.34	8.3413	5.3718	2.5459	16.2590
Hillsboro Phase-In 2012	029.35	6.3794	5.3718	2.7415	14.4927
Hillsboro	029.37	8.5340	5.3718	2.7415	16.6473
Hillsboro	029.38	10.5092	5.3718	2.8741	18.7551
	039.02	4.8837	5.4115	2.6851	12.9803
	039.03	4.6004	5.4115	2.5525	12.5644
Beaverton	039.05	9.2603	5.4067	3.0787	17.7457
	039.06	4.6004	5.4115	2.5525	12.5644
	039.07	5.0763	5.4115	2.8808	13.3686
	039.08	4.8837	5.4115	2.6851	12.9803
	039.09	4.6004	5.4115	2.5525	12.5644
	039.13	5.0892	5.4115	2.5525	13.0532
	046.01	2.9085	5.2411	3.5595	11.7091
	046.05	4.8837	5.2411	3.6921	13.8169

2015-16 Tax Rates by Code Area

City	Code Area	General Gov (Operating)	School (Operating)	Excluded From Limitation	Tax Rate Total
	046.06	4.6004	5.2411	3.5595	13.4010
	049.03	2.9085	5.4487	1.9039	10.2611
	049.05	2.9085	5.4487	1.9039	10.2611
	049.06	4.6116	5.4487	2.2862	12.3465
	050.93	7.9457	6.3796	2.9624	17.2877
Tigard	050.94	7.5917	6.3773	3.0641	17.0331
	051.01	6.7134	8.0085	1.7261	16.4480
	051.02	6.7134	6.3796	2.6451	15.7381
	051.04	6.7134	6.3796	2.6451	15.7381
Tigard Phase-In 2014	051.32	6.7623	6.3773	3.0641	16.2037
Tigard Phase-In 2014	051.34	6.7623	6.3773	3.0641	16.2037
Tigard Phase-In 2014	051.36	6.5697	6.3773	2.8684	15.8154
Tigard Phase-In 2014	051.37	6.5697	6.3773	2.8684	15.8154
	051.41	6.3836	6.3796	2.9624	15.7256
	051.42	6.3836	6.3796	2.9624	15.7256
Hillsboro	051.47	9.7978	6.3768	2.8297	19.0043
	051.50	7.9457	6.3796	2.9624	17.2877
Beaverton	051.51	10.6277	6.3211	3.1539	20.1027
	051.52	6.3836	6.3796	2.9624	15.7256
	051.54	5.0763	6.3796	2.6451	14.1010
	051.56	5.0763	6.3796	2.6451	14.1010
	051.57	6.3836	6.3796	2.9624	15.7256
Beaverton	051.58	10.6277	6.3211	3.1539	20.1027
Beaverton	051.59	10.4350	6.3211	2.9583	19.7144
Beaverton	051.60	9.3204	6.3211	2.8366	18.4781
Beaverton	051.61	9.3204	6.3211	2.8366	18.4781
Beaverton	051.62	10.6277	6.3211	3.1539	20.1027
	051.63	6.3836	6.3796	2.9624	15.7256
	051.64	7.9457	6.3796	2.9624	17.2877
Hillsboro	051.66	8.4905	6.3768	2.5124	17.3797

2015-16 Tax Rates by Code Area

City	Code Area	General Gov (Operating)	School (Operating)	Excluded From Limitation	Tax Rate Total
Hillsboro	051.69	8.4905	6.3768	2.5124	17.3797
	051.71	7.9457	6.3796	2.9624	17.2877
Tigard	051.73	7.5917	6.3773	3.0641	17.0331
	051.76	5.0763	6.3796	2.6451	14.1010
	051.78	6.6384	6.3796	2.6451	15.6631
Beaverton	051.79	9.3204	6.3211	2.8366	18.4781
Hillsboro	051.81	8.4905	6.3768	2.5124	17.3797
Beaverton	051.82	9.3204	6.3211	5.0864	20.7279
	051.83	5.0763	6.3796	4.8949	16.3508
Tigard	051.85	7.5917	6.3773	3.0641	17.0331
Beaverton	051.90	10.6277	6.3211	3.1539	20.1027
Beaverton	051.91	10.6277	6.3211	3.1539	20.1027
Beaverton	051.93	8.6525	6.3211	3.0213	17.9949
	052.00	5.9705	6.3796	2.8298	15.1799
	052.01	5.9705	6.3796	2.8298	15.1799
	052.13	5.0763	6.3796	2.6451	14.1010
	052.18	6.6384	6.3796	2.6451	15.6631
Beaverton	052.26	10.6277	6.3211	3.1539	20.1027
Portland	052.28	10.9335	6.3501	2.7249	20.0085
Tigard	052.31	5.6165	6.3773	2.9315	14.9253
Portland	052.35	12.2408	6.3501	3.0422	21.6331
Portland	052.36	12.2408	6.3501	3.0422	21.6331
Portland	052.40	10.9335	6.3501	2.7249	20.0085
Beaverton	052.43	10.6277	6.3211	3.1539	20.1027
	052.44	6.1910	6.3796	2.7667	15.3373
	052.45	4.8837	6.3796	2.4494	13.7127
	052.46	4.8837	6.3796	2.4494	13.7127
	052.48	4.8837	6.3796	2.4494	13.7127
	052.51	5.0763	6.3796	2.6451	14.1010
	052.54	9.1957	6.3796	2.9624	18.5377

2015-16 Tax Rates by Code Area

City	Code Area	General Gov (Operating)	School (Operating)	Excluded From Limitation	Tax Rate Total
	052.55	7.8884	6.3796	2.6451	16.9131
	052.56	7.4410	6.3796	2.7667	16.5873
	052.57	6.1337	6.3796	2.4494	14.9627
	052.58	6.1337	6.3796	2.4494	14.9627
	052.66	9.0031	6.3796	2.7667	18.1494
Beaverton	052.71	9.3204	6.3211	2.8366	18.4781
Beaverton	052.72	9.3204	6.3211	5.0864	20.7279
Beaverton	052.75	10.6277	6.3211	3.1539	20.1027
	058.02	4.1322	5.4115	2.5525	12.0962
	058.03	4.6004	5.4115	2.5525	12.5644
	058.04	4.6706	5.4115	2.5525	12.6346
	058.05	4.6004	5.4115	2.5525	12.5644
Hillsboro	058.06	8.5340	5.3718	2.7415	16.6473
	058.07	4.1322	5.4115	2.5525	12.0962
Hillsboro	058.08	8.3413	5.3718	2.5459	16.2590
	070.02	2.9085	5.4115	2.5525	10.8725
	070.03	4.6004	5.4115	2.5525	12.5644
	070.04	2.9085	5.4115	2.5525	10.8725
	070.05	4.6004	5.4115	2.5525	12.5644
	070.07	4.6004	5.4115	2.5525	12.5644
	070.13	4.6116	5.4115	2.9348	12.9579
North Plains	070.14	7.2332	5.0156	2.4868	14.7356
North Plains	070.15	7.2332	5.0156	2.4868	14.7356
North Plains	070.17	5.5413	5.0156	2.4868	13.0437
North Plains	070.22	7.2332	5.0156	2.4868	14.7356
North Plains	070.23	7.2332	5.0156	2.4868	14.7356
	088.02	4.8837	5.2489	4.1515	14.2841
	088.03	4.6004	5.2489	4.0189	13.8682
	088.04	2.9085	5.2489	4.0189	12.1763
Wilsonville	088.08	7.6277	5.2489	4.4491	17.3257

2015-16 Tax Rates by Code Area

City	Code Area	General Gov (Operating)	School (Operating)	Excluded From Limitation	Tax Rate Total
	088.09	6.6384	5.2489	4.3472	16.2345
Sherwood	088.10	8.9221	4.9647	4.6161	18.5029
	088.11	6.6384	5.2489	4.3472	16.2345
Sherwood	088.12	6.9398	4.9647	4.4906	16.3951
	088.13	5.0763	5.2489	4.3472	14.6724
	088.14	4.8837	5.2489	4.1515	14.2841
Tualatin	088.15	7.3428	5.2489	4.5969	17.1886
Tualatin	088.16	5.3676	5.2489	4.4643	15.0808
	088.17	4.6632	5.2489	4.2146	14.1267
Wilsonville	088.18	7.6277	5.2489	4.4491	17.3257
	088.19	5.0763	5.2489	4.3472	14.6724
Sherwood	088.25	8.9221	4.9647	4.6161	18.5029
Sherwood	088.26	8.7189	4.9647	4.4310	18.1146
	088.29	5.0763	5.2489	4.3472	14.6724
Sherwood	088.30	8.9221	4.9647	4.6161	18.5029
Sherwood	088.31	6.9398	4.9647	4.4906	16.3951
Sherwood	088.33	8.7189	4.9647	4.4310	18.1146
Wilsonville	088.34	7.6277	5.2489	4.4491	17.3257
Wilsonville	088.35	7.6277	5.2489	4.4491	17.3257
Sherwood	088.37	8.7189	4.9647	4.4310	18.1146
Wilsonville	088.38	7.7101	5.3814	4.4491	17.5406
Wilsonville	101.01	9.1097	5.5141	3.4086	18.0324
	101.02	5.0763	7.0199	3.4978	15.5940
Wilsonville	101.03	9.1921	5.6466	3.4086	18.2473
	101.04	5.0763	7.0199	3.4978	15.5940
Wilsonville	101.05	9.1921	5.6466	3.4086	18.2473
Wilsonville	101.06	9.1921	5.6466	3.4086	18.2473
Portland	104.17	11.6407	7.3790	1.6987	20.7184
Portland	104.18	11.6407	7.3790	1.6987	20.7184
	104.21	7.9457	8.0085	2.0434	17.9976

2015-16 Tax Rates by Code Area

City	Code Area	General Gov (Operating)	School (Operating)	Excluded From Limitation	Tax Rate Total
Beaverton	104.24	10.5659	8.0054	2.2413	20.8126
Beaverton	104.25	10.5659	8.0054	2.2413	20.8126
	117.02	2.9085	5.4091	1.9311	10.2487
Gaston	511.01	11.2852	5.4860	0.3027	17.0739
	511.02	4.1851	5.4860	0.3027	9.9738
	511.03	4.6706	5.4860	0.3027	10.4593
	511.05	4.6706	5.4860	0.3027	10.4593
	511.06	2.9085	5.4860	0.3027	8.6972
	511.07	2.9085	5.4860	0.3027	8.6972
	511.08	4.6706	5.4860	0.3027	10.4593
Gaston	511.09	11.2852	5.4860	0.3027	17.0739

2015-16 School Districts in Washington County

<i>School District Name</i>	<i>Tax Code Prefix</i>
Hillsboro School District	001, 007, 029, 039, 058, 070
Lake Oswego School District	017
Banks School District	013
Forest Grove School District	015
Tigard-Tualatin School District	023, 017 (Bond)
Newberg School District	046
Beaverton School District	050, 051, 052
Vernonia School District	049
Sherwood School District	088
West Linn-Wilsonville School	101
Portland School District	104
Scappoose School District	117
Gaston School District	511

2015-16 Cities in Washington County

<i>City</i>	<i>Tax Code Areas</i>
Banks	013.19, 013.20, 013.25
Beaverton	039.05, 039.10, 051.51, 051.58, 051.59, 051.60, 051.61, 051.62, 051.79, 051.82, 051.90, 051.91, 051.93, 052.26, 052.43, 052.71, 052.72, 052.73, 052.75, 104.24, 104.25
Cornelius	007.19, 007.26, 007.28, 007.29, 015.08, 015.12
Durham	023.87, 023.88
Forest Grove	015.13, 015.18, 015.19, 015.22, 015.24, 015.25, 015.33
Gaston	511.01, 511.09
Hillsboro	001.12, 001.16, 001.17, 001.34, 001.42, 001.53, 001.55, 001.56, 001.57, 001.59, 007.01, 007.24, 007.30, 007.31, 007.34, 007.35, 007.38, 007.39, 007.40, 007.41, 007.42, 029.10, 029.12, 029.13, 029.14, 029.23, 029.25, 029.31, 029.32, 029.34, 029.37, 029.38, 051.47, 051.66, 051.69, 051.81, 058.06, 058.08
Hillsboro (Phase-In 2012)	029.35
King City	023.86, 023.92
Lake Oswego	017.07
North Plains	001.49, 001.50, 001.54, 070.14, 070.15, 070.17, 070.22, 070.23
Portland	023.60, 052.28, 052.35, 052.36, 052.40, 104.17, 104.18
Rivergrove	017.01, 017.04
Sherwood	088.10, 088.12, 088.25, 088.26, 088.30, 088.31, 088.33, 088.37
Tigard	023.66, 023.73, 023.74, 023.75, 023.81, 023.82, 023.83, 023.93, 050.94, 051.73, 051.85, 052.31
Tigard (Phase-In 2014)	023.02, 023.08, 023.15, 023.67, 051.32, 051.34, 051.36, 051.37
Tigard (Phase-In 2015)	023.72
Tualatin	017.02, 017.03, 023.05, 023.19, 023.25, 023.76, 088.15, 088.16
Wilsonville	088.08, 088.18, 088.34, 088.35, 088.38, 101.01, 101.03, 101.05, 101.06

Glossary of Terminology

Assessed Value (AV)

(See Taxable Assessed Value)

Assessment Date

January 1 at 1:00 a.m. each year. The “as of” date that becomes the basis for valuation of property.

Changed Property Ratio (CPR)

The CPR is used to adjust the market value of exception property to the average level of assessment compared to the current market value for each property class. The ratio is determined by dividing the Average Maximum Assessed Value by the Average Real Market Value not including value from exceptions. This ratio is computed each year for eight basic property class groups on a Countywide basis.

Exceptions

Certain changes to a property that allow an increase in Maximum Assessed Value (MAV) of more than three percent. An exception occurs if:

- New property or new improvements to property exceeding \$10,000 in Market Value.
- The property is partitioned or subdivided.
- Omitted property is discovered.
- Rezoning occurs and the property is used consistently with rezoning.
- Property is disqualified from exemption, partial exemption, or special assessment.

Exemptions (Properties Exempt from Taxation)

Some properties are partially or wholly exempt from property taxation. There are three main categories of these exemptions:

- (1) Public Exemptions. Property owned by federal, state, or local governments (including counties, cities, towns, and school districts) is generally exempt from property taxation. This includes all public or corporate property used or intended for use for corporate purposes of local governments and all public or municipal corporations in the state. When such property is leased to a private party, the leased portion generally becomes taxable.
- (2) Social Welfare Exemptions. Assessed Value of properties owned by private organizations and used for educational, religious, or developmental purposes. These properties are exempt from property tax. The qualifying property classes include: fraternal organizations; literary and charitable; religions organizations; burial grounds; all other social welfare.
- (3) Business, Housing, and Miscellaneous Exemptions. These properties are partially or totally exempt from property taxation: Veteran's exemptions; historic property; enterprise zones; commercial facilities under construction; and others.

Glossary of Terminology

General On-Going Maintenance and Repair

The Maximum Assessed Value (MAV) of a property cannot be increased due to general on-going maintenance and repair defined as the repair or replacement of existing property due to normal wear/tear/deterioration. Examples of on-going maintenance and repair may include re-roofing, painting, replacement of floor or wall covering.

Maximum Assessed Value (MAV)

Maximum Assessed Value (MAV) is generally equal to the prior year Taxable Assessed Value times 103% or the prior year MAV, whichever is greater. MAV was initially established for 1997-98 as equal to 90% of the property's Real Market Value in 1995-96.

Maximum Specially Assessed Value (MSAV)

Maximum Specially Assessed Value (MSAV) applies only to the specially assessed portion of specially assessed property. For 1997-98, it was equal to 90% of the 1995-96 Specially Assessed Value. For subsequent years it was equal to its prior year Maximum Specially Assessed Value times 103%. Beginning with 2002 for farmland and 2004 for forestland, the MSAV is calculated as the prior year assessed value of the specially assessed portion times 103% or the prior year MSAV, whichever is greater.

Measure 5 (M5)

Oregon Ballot Measure 5, passed in 1990, established constitutional limits on property taxes. After a period of implementation, total property taxes levied on any property were limited to a maximum of \$5 per thousand of Real Market Value for all education levies, and \$10 per thousand of Real Market Value for general government. Property taxes beyond these limits are not levied and are said to be "lost to compression."

Measure 5 Value (M5 Value)

Measure 5 value is the value used to calculate the Measure 5 limits. This value differs from Real Market Value for property that is assessed under a Special Assessment program (such as Farm and Forest property, and SIP). For non-specially assessed property, Measure 5 Value is equal to Real Market Value (RMV). For specially assessed property, Measure 5 Value is the sum of the Real Market Value of the market portion of the account plus the Specially Assessed Value (SAV) of the specially assessed portion of the account.

Glossary of Terminology

Measure 50

The voters of Oregon passed an initiative Petition in November 1996 called Ballot Measure 47. This change to the Oregon Constitution provided for a “cut and cap” of property tax assessed values in the State. The cut was a roll back of the value of each property to its 1995 assessed value minus ten percent. The value cap restricted annual increases in assessed value to three percent unless certain changes to the property were made, such as new construction.

The 1997 Legislature found parts of Measure 47 to be unworkable and offered a substitute. Measure 50 provided for the same outcomes as well as additional provisions to enable a smoother implementation. The voters approved Measure 50 as a substitute for Measure 47 in May 1997. The changes in the property tax system were implemented in the 1997/98 tax year. These changes are found under Article XI, Section 11 in the Oregon Constitution.

Minor Construction

Improvements to real property, the Real Market Value (RMV) of which does not exceed \$10,000 in any assessment year or \$25,000 for cumulative additions made over five assessment years. The assessor may increase the Real Market Value (RMV) of the property to reflect minor construction; however the Maximum Assessed Value (MAV) may not be increased to reflect minor construction.

Net Assessed Value

(Same as "Value to Compute the Rates" on form 4a line 17) Net Assessed Value is used to calculate district tax rates for dollar levies. It is total assessed value plus nonprofit housing value and state fish and wildlife value minus urban renewal excess value used.

Real Market Value (RMV)

Real Market Value is the value a property would sell for in a competitive market if the property were used in its highest and best use. RMV is the amount in cash that could reasonably be expected to be paid by an informed buyer to an informed seller, each acting without compulsion in an arm's length transaction occurring as of the assessment date for the tax year.

For purposes of this Summary Book, RMV is reported only for assessable (taxable) property. Exempt RMV is not included. For most properties, the M5 value equals the RMV.

Glossary of Terminology

Specially Assessed Value (SAV)

Specially Assessed Value (SAV) applies only to the specially assessed portion of a property. It is the value, specially assessed according to statute, of the specially assessed portion of the account only. Specially assessed property is assessed at less than its full value. Farm use special assessments apply to land used primarily to make a profit in farming. Forestland special assessments apply to land used for growing timber.

Taxable Assessed Value (TAV)

Taxable Assessed Value (TAV) is the value to which the billing rates are applied to calculate taxes. For most properties, Taxable Assessed Value is the lesser of Maximum Assessed Value (MAV) or Measure 5 Value (M5). For property that is partially or wholly specially assessed, Taxable Assessed Value is the lesser of: (A) the lesser of MSAV or SAV by land class of the specially assessed portion, plus the lesser of RMV or MAV of the market portion; or (B) account RMV.

Value Subject to Tax (aka Taxable Value; aka Assessable Value)

Assessed value used for tax computation. It may be the Maximum Specially Assessed Value, as in the case of Specially Assessed property, or the Assessed Value for other property.



Department of Assessment & Taxation

155 N. First Ave., Suite 130, Hillsboro, OR 97124

503-846-8741

www.co.washington.or.us