



2014-2015

# Summary

Of Assessment & Tax Roll



Department of Assessment & Taxation

# Table of Contents

## *General Information*

Your Tax Dollar at Work .....	1
Average Tax Rate County-Wide .....	2
Property Taxes Imposed County-Wide .....	3
Assessed Value County-Wide (Residential vs. Other).....	4
Property Value County-Wide (by Property Class).....	5
Average Residential RMV and Assessed Value County-Wide .....	6
Total Current County Value and Taxes Extended .....	7
Measure 5 Compression Loss by District .....	8
History of Average Combined Tax Rate .....	9-10
Measure 50 History .....	11
Top 20 Taxpayers for Washington County.....	12

## *Information by District*

Real Market Value, M5 Value, and Assessed Value by Property Type by District .....	13-22
Property Taxes Imposed by District and Measure 5 Category .....	23-27
Detail of Taxing District Levies:	

### ***County, Regional, Special***

Washington County.....	28
Washington County - After .....	29
Enhanced Sheriff Patrol District .....	30
Urban Road Maintenance District .....	31
North Bethany Service District .....	32
Rainbow Lanes Special Road District .....	33
Metro Service District.....	34
Metro Service District - After .....	35
Metro Service District - After 01/01/13 .....	36
Tri-Met.....	37
Port of Portland.....	38
Tualatin Hills Park & Recreation.....	39
Tualatin Hills Park & Recreation - After .....	40
Tigard-Tualatin Aquatic District.....	41
West Multnomah Soil & Water District .....	42

**Urban Renewal**

Portland Development Commission ..... 43

**Cities**

City of Banks ..... 44  
City of Beaverton ..... 45  
City of Cornelius ..... 46  
City of Durham ..... 47  
City of Forest Grove ..... 48  
City of Gaston ..... 49  
City of Hillsboro ..... 50  
City of Hillsboro - After ..... 51  
City of Hillsboro - Phase-In 2010 ..... 52  
City of Hillsboro - Phase-In 2010 - After ..... 53  
City of Hillsboro - Phase-In 2012 ..... 54  
City of Hillsboro - Phase-In 2012 - After ..... 55  
City of King City ..... 56  
City of Lake Oswego ..... 57  
City of Lake Oswego - After ..... 58  
City of Lake Oswego Bond ..... 59  
City of North Plains ..... 60  
City of Portland ..... 61  
City of Portland - After ..... 62  
City of Portland - After 01/01/13 ..... 63  
City of Rivergrove ..... 64  
City of Sherwood ..... 65  
City of Tigard ..... 66  
City of Tigard - After ..... 67  
City of Tigard - Phase-In 2014 ..... 68  
City of Tigard - Phase-In 2014 - After ..... 69  
City of Tualatin ..... 70  
City of Wilsonville ..... 71

***Fire Districts***

Banks Rural Fire Protection District ..... 72  
Cornelius Rural Fire Protection District..... 73  
Forest Grove Rural Fire Protection District..... 74  
Gaston Rural Fire Protection District ..... 75  
Tualatin Valley Fire & Rescue ..... 76  
Tualatin Valley Fire & Rescue - After..... 77  
Washington County Rural Fire Protection District..... 78  
Washington County Rural Fire Protection District - After ..... 79

***Water Districts***

Clean Water Services..... 80  
Raleigh Water District ..... 81  
Rivergrove Water District..... 82  
Tualatin Valley Water District ..... 83  
West Slope Water District ..... 84  
Wolsborn Water District ..... 85

***Community College***

Portland Community College ..... 86  
Portland Community College - After ..... 87

***Education Service Districts***

Clackamas ESD..... 88  
Multnomah ESD ..... 89  
NW Regional ESD..... 90  
Willamette ESD..... 91

**School Districts**

Banks School District ..... 92  
Beaverton School District ..... 93  
Beaverton School District - After ..... 94  
Forest Grove School District ..... 95  
Gaston School District ..... 96  
Hillsboro School District ..... 97  
Hillsboro School District - After ..... 98  
Hillsboro School District - Bond ..... 99  
Lake Oswego School District ..... 100  
Lake Oswego School District - After ..... 101  
Newberg School District ..... 102  
Portland School District ..... 103  
Portland School District - After ..... 104  
Scappoose School District ..... 105  
Sherwood School District ..... 106  
Sherwood School District - After ..... 107  
Tigard-Tualatin School District ..... 108  
Tigard-Tualatin School District - After ..... 109  
Tigard-Tualatin School District Bond ..... 110  
Vernonia School District ..... 111  
West Linn School District ..... 112  
West Linn School District - After ..... 113  
**Grand Total for all Districts** ..... 114

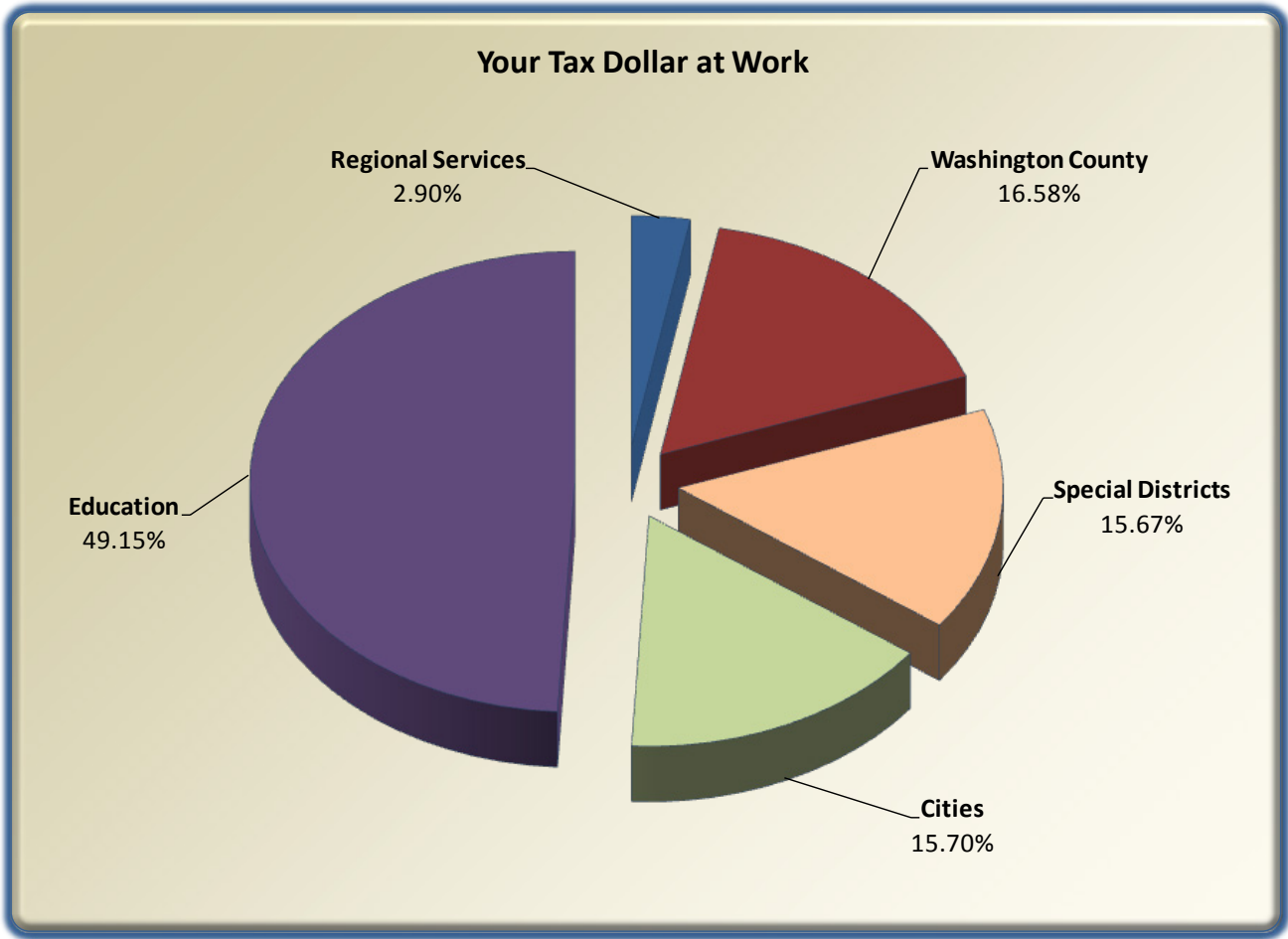
Special Assessment Taxes Extended/Percentage Distribution (Table 5) ..... 115

**Information by Tax Code Area**

Tax Codes - Detail Districts and Value ..... 116-219  
Tax Rate by Code Area ..... 220-230

**References and Guides**

Directory of School Districts in Washington County ..... 231  
Listing of Tax Code Areas for Cities in Washington County ..... 232  
Glossary of Terminology ..... 233-236

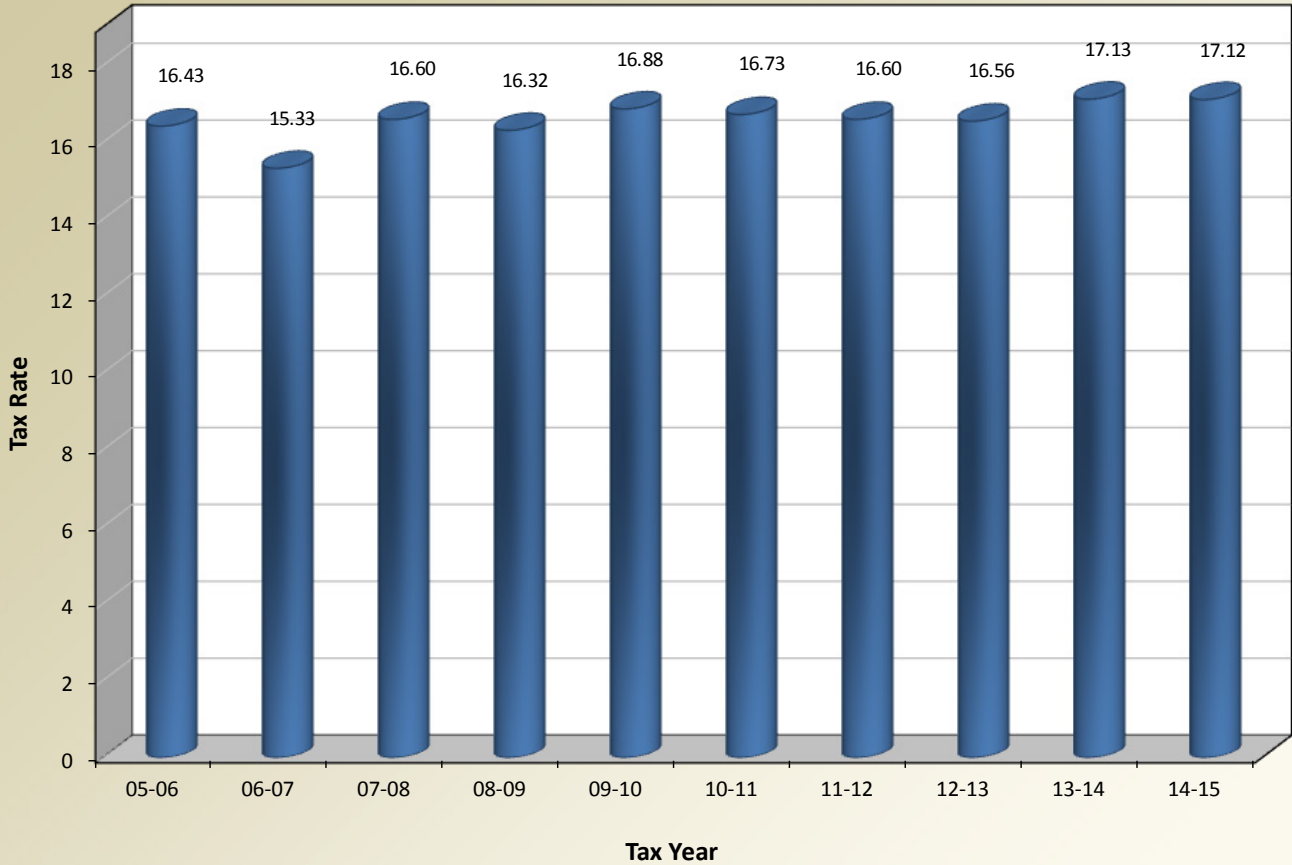


I, Rich Hobernicht, Director of Assessment and Taxation for Washington County, State of Oregon, hereby certify that the assessed valuation, tax levies, and taxes set forth in the tables herein contained are full, true and correct copies of the originals and of the whole thereof, as the same appears in my custody.

In Witness Whereof, I have hereunto affixed my signature at Hillsboro, Oregon, on the 7th day of October, 2014.

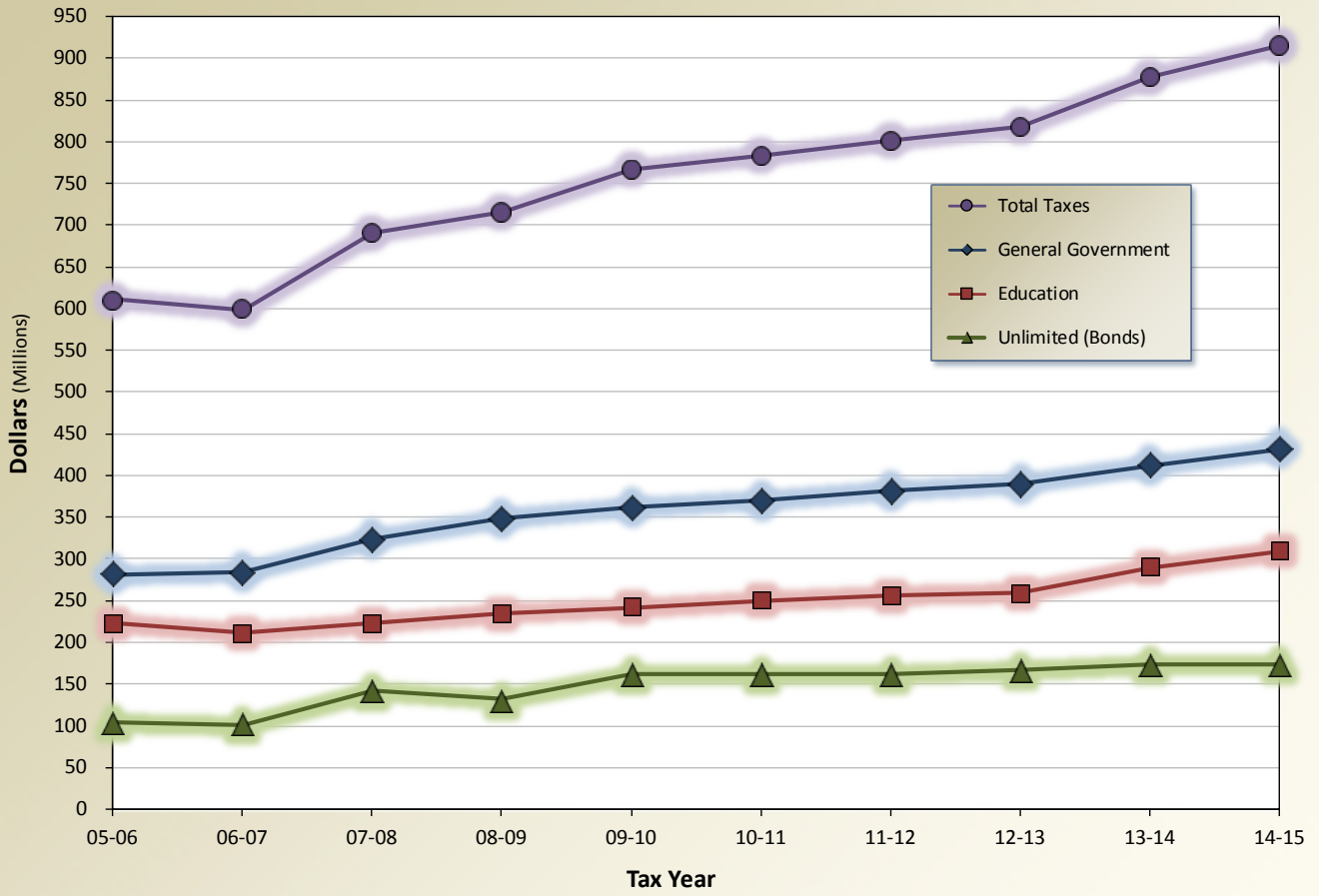
Rich Hobernicht, Director  
 Department of Assessment and Taxation

**Washington County Average Tax Rate County-Wide  
(Total Taxes Divided by Total Assessed Value\*)**



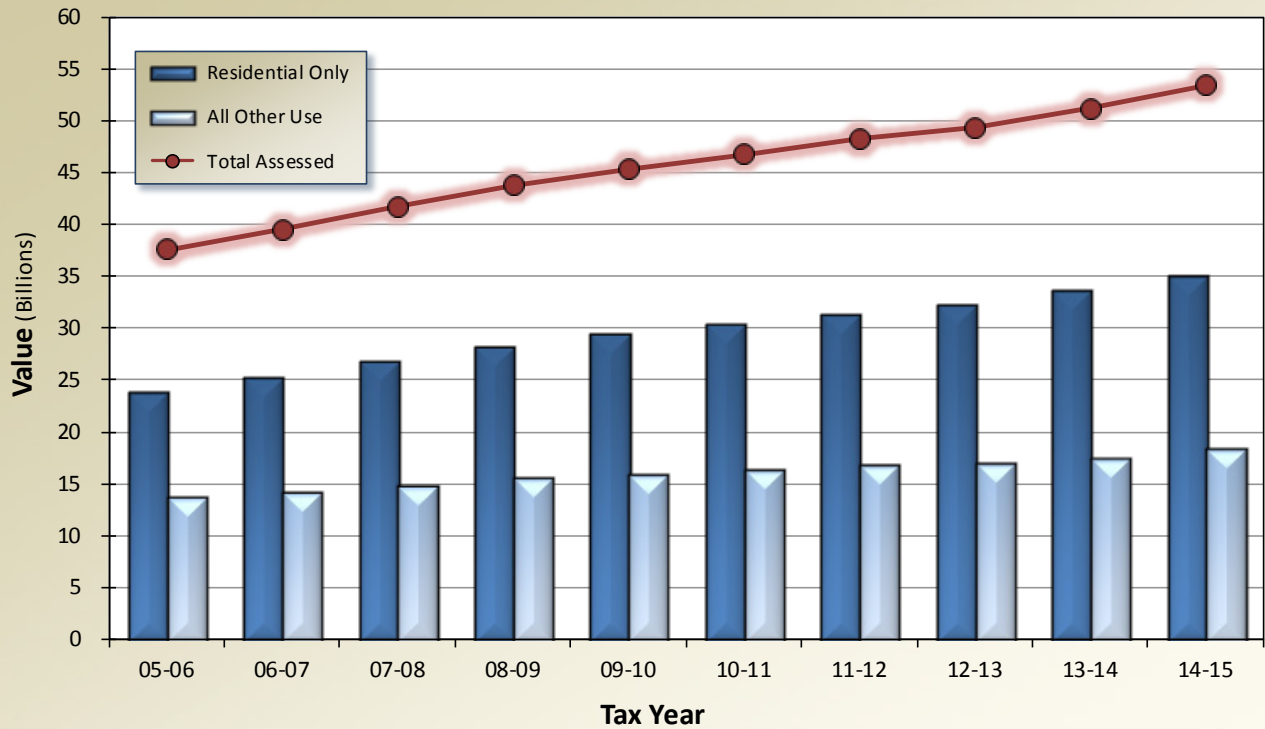
*\* Prior to FY 08-09, the Average Tax Rate was computed by taking Total Taxes divided by Total Assessed Value minus Urban Renewal Excess, which can be found on Line 17 of the Washington County 4a. Beginning with FY 08-09, the Average Tax Rate was computed by taking Total Taxes divided by the Total Assessed Value shown on Line 13 of the Washington County 4a. In FY 13-14, the Taxing District of Washington County's Total Assessed Value on Line 13 of its 4a was slightly less than the total value within the County due to certain tax exemptions granted. The larger county value is now used to compute the Average Tax Rate.*

### Property Taxes Imposed County-Wide by Measure 5 Categories





### Assessed Value - Residential vs. Other Use

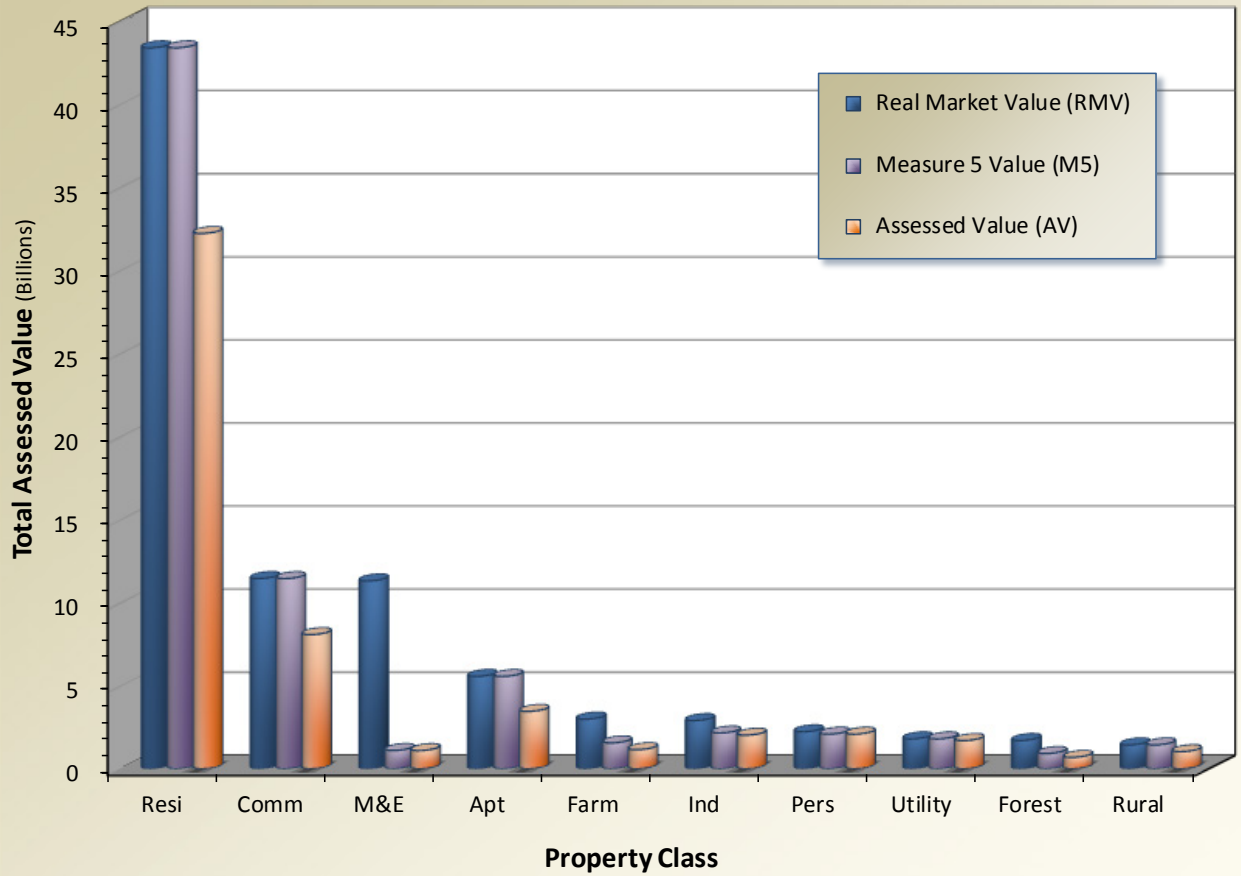


Year	Residential <sup>1</sup>	% of Total	Other <sup>2</sup>	% of Total
14-15	\$35,086,284,897	66%	\$18,429,577,053	34%
13-14	\$33,614,906,350	66%	\$17,567,009,740	34%
12-13	\$32,329,884,370	66%	\$17,025,774,705	34%
11-12	\$31,389,777,800	65%	\$16,847,004,363	35%
10-11	\$30,443,058,910	65%	\$16,358,809,327	35%
09-10	\$29,490,701,579	65%	\$15,908,780,983	35%
08-09	\$28,255,859,525	64%	\$15,607,262,324	36%
07-08	\$26,824,099,250	64%	\$14,872,584,180	36%
06-07	\$25,310,882,408	64%	\$14,268,706,309	36%
05-06	\$23,861,223,040	63%	\$13,769,630,200	37%

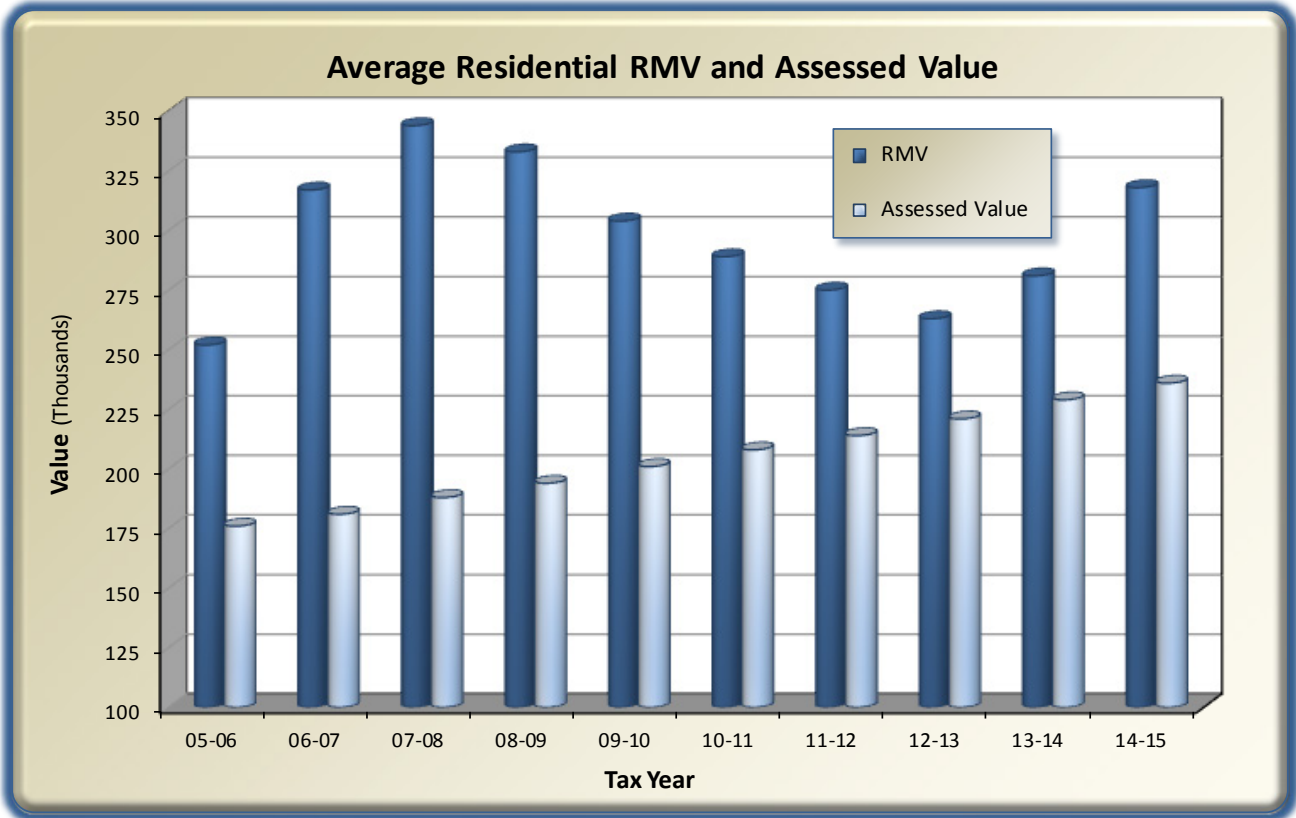
<sup>1</sup> Residential includes Rural Residential, Farm, and Forest properties.

<sup>2</sup> Not reduced by Urban Renewal Excess Value.

### 2014-15 Property Value (By Class)



Property Class	2014-15 RMV	2014-15 M5	2014-15 AV
Residential	43,389,036,930	43,389,036,930	32,218,127,020
Commercial	11,447,792,954	11,443,871,194	8,073,744,583
Machinery & Equipment	11,305,617,150	1,102,659,580	1,096,959,340
Apartment	5,558,411,960	5,558,411,960	3,455,827,230
Farm	2,987,391,430	1,559,290,940	1,150,718,597
Industrial	2,902,174,320	2,156,370,730	2,022,549,730
Personal Property	2,225,713,012	2,086,436,052	2,083,823,306
Utility	1,800,309,807	1,800,309,807	1,696,672,864
Forest	1,703,472,170	919,151,120	688,013,860
Rural Residential	1,438,686,820	1,437,819,430	1,029,425,420
<b>Total</b>	<b>84,758,606,553</b>	<b>71,453,357,743</b>	<b>53,515,861,950</b>



Tax Year	Average Real Market Value	Average Assessed Value
14-15	\$317,934	\$236,139
13-14	\$280,904	\$228,700
12-13	\$262,556	\$220,644
11-12	\$274,786	\$214,362
10-11	\$289,239	\$207,834
09-10	\$304,110	\$200,788
08-09	\$333,119	\$193,975
07-08	\$343,670	\$187,557
06-07	\$317,278	\$181,473
05-06	\$251,548	\$175,595

*Typical residential properties are used to calculate the averages for Real Market Value and Assessed Value each year. These are improved residential properties with a living area greater than 100 sq. ft. that are in residential neighborhoods. This list excludes properties with partial construction, exempt property, code-split accounts, pro-rated accounts, property with special use value, rural property, tract property, and plexes.*

### Total Value on the Tax Roll

Property Type	Real Market Value	Measure 5 Value	Taxable Assd Value
Real Property	\$80,630,168,714	\$67,464,196,864	\$49,655,907,610
Personal Property	\$2,225,713,012	\$2,086,436,052	\$2,083,823,306
Manufactured Structures	\$102,415,020	\$102,415,020	\$79,458,170
Public Utility	\$1,800,309,807	\$1,800,309,807	\$1,696,672,864
<b>Total</b>	<b>\$84,758,606,553</b>	<b>\$71,453,357,743</b>	<b>\$53,515,861,950</b>

*The Assessment Date is January 1, 2014.*

*Not reduced by Urban Renewal Excess Value.*

*For complete definitions of "Real Market Value," "Measure 5 Value," and "Taxable Assessed Value," please see Glossary.*

### Total Taxes Extended on the Tax Roll

Property Type	Number of Accounts	Tax Extended
Real Property	181,985	\$851,124,087.35
Personal Property	23,672	\$35,896,649.20
Manufactured Structures	5,101	\$1,277,753.05
Public Utility	1,458	\$27,648,273.36
<b>Total</b>	<b>212,216</b>	<b>\$915,946,762.96</b>

*Includes all levies, special assessments, fees, and charges included in the tax statements.*

## Measure 5 Compression Loss by District

### Education

<i>School Districts</i>	<i>Tax Reduction</i>
Banks #13	23,795.50
Beaverton #48	6,752,203.81
Forest Grove #15	105,551.56
Gaston #511	7,162.20
Hillsboro #1	1,254,960.84
Lake Oswego #7J	30,421.59
Newberg #46	3,487.51
Portland #1-1	223,986.21
Scappoose #117	228.82
Sherwood #88	94,010.55
Tigard-Tualatin #23	3,803,708.12
Vernonia #49	114.65
West Linn #101	39,623.93

<i>Community Colleges</i>	<i>Tax Reduction</i>
Portland Community College	135,508.42

<i>Education Service Districts</i>	<i>Tax Reduction</i>
Clackamas ESD	624.09
Multnomah ESD	821.51
NW Regional ESD	73,060.76
Willamette ESD	222.01

<b>Education Total:</b>	<b>\$12,549,492.08</b>
-------------------------	------------------------

### General Government

<i>County, Regional, Special</i>	<i>Tax Reduction</i>
Washington County	306,786.13
Urban Road Maintenance District	1.33
Enhanced Sheriff Patrol District	28.65
Metro Service District	49,435.36
Port of Portland	28.11
Tualatin Hills Park & Recreation	426.54
Tigard/Tualatin Aquatic District	0.23

<i>Cities</i>	<i>Tax Reduction</i>
Beaverton	3.29
Gaston	37.71
Hillsboro	11.57
King City	1.23
Portland	8,734.46
Tualatin	2.70

<i>Fire</i>	<i>Tax Reduction</i>
Cornelius RFPD	0.28
Forest Grove RFPD	0.13
Gaston RFPD	2,224.01
Tualatin Valley Fire & Rescue	124,975.53
Washington County RFPD	26.64

<i>Urban Renewal Agencies</i>	<i>Tax Reduction</i>
Portland UR	834.21
Portland Special Levy	105.58
Sherwood UR	0.20
Hillsboro UR	0.03
Beaverton UR	0.07

<i>Local Improvement Districts and Special Assessments</i>	
Job's Drainage District	151.38
Manufactured Home Dwelling Fee	191.35
Road Maintenance LID	2,551.32
Service District Lighting #1	492.64

<b>Government Total:</b>	<b>\$497,050.68</b>
--------------------------	---------------------

**Compression** - Reduction in taxes required by the Measure 5 property tax rate limits approved in 1990. County assessors calculate compression as a dollar amount, but it can also be expressed as a tax rate. Compression is done on a property-by-property basis.

**Measure 5** - Constitutional tax rate limitations passed by voters in November, 1990, which can be found at Article XI, Section 11b, of the Oregon Constitution. Measure 5 limited school taxes to \$5 per \$1,000 of assessed value and non-school taxes to \$10 per \$1,000 of assessed value starting in 1991-92. The school limit fell by \$2.50 per \$1,000 each year until it reached \$5 per \$1,000 in 1995-96. The non-school limit remains at \$10 per \$1,000. Levies to pay bond principal and interest for capital construction projects are outside the limitation. The Measure 5 rate limits still apply under the provisions of Measure 50, passed in 1997, but now apply to M5 value.

\* Source: Oregon Property Tax Statistics, Oregon Dept. of Revenue (Rev. 8-02)

### Tax Rate History for Washington County Taxing District

Year	Assd Value <sup>1</sup> (used for rates)	Value Increase	Tax Imposed <sup>2</sup>	Percent of Tax Roll	Tax Rate <sup>3</sup> (per \$1000)
14-15	53,175,317,137	4.5%	119,560,091.48	13.17%	2.2484
13-14	50,893,543,732	3.6%	121,000,643.14	13.91%	2.3775
12-13	49,134,937,491	2.3%	116,948,518.14	14.39%	2.3801
11-12	48,028,415,786	3.1%	114,497,273.94	14.42%	2.3844
10-11	46,603,239,186	4.1%	111,372,103.97	14.33%	2.3898
09-10	44,775,991,809	3.5%	107,193,848.87	14.13%	2.3940
08-09	43,278,753,137	5.2%	103,609,894.45	14.58%	2.3940
07-08	41,148,919,981	5.3%	100,531,675.11	14.68%	2.4431
06-07	39,062,491,379	5.1%	95,675,985.88	16.14%	2.4493
05-06	37,154,861,635	5.1%	105,498,481.09	17.43%	2.8395

### Tax Rate History for Washington County Taxing District ("After")

Year	Assd Value <sup>1</sup> (used for rates)	Value Increase	Tax Imposed <sup>2</sup>	Percent of Tax Roll	Tax Rate <sup>3</sup> (per \$1000)
14-15	53,325,861,950	4.6%	31,156,520.97	3.41%	0.5900
13-14	50,975,829,129	3.6%	29,735,098.43	3.39%	0.5900
12-13	49,184,385,714	2.3%	28,895,412.95	3.54%	0.5900
11-12	48,061,478,403	3.1%	28,307,527.02	3.54%	0.5900
10-11	46,635,174,373	3.1%	27,475,926.00	3.51%	0.5900
09-10	45,236,649,734	3.5%	26,657,012.64	3.49%	0.5900
08-09	43,715,557,048	5.2%	25,785,830.50	3.61%	0.5900

*Note: In 2001, Urban Renewal changes created the need to calculate some Bond and Local Option Levies using a different value. In the 2007-08 tax year, the first case of this occurred in Washington County. Therefore, rate history is now reported based on Levies passed "Before" or "After" 2001.*

<sup>1</sup> This is the Value to Compute the Tax Rate from Line 17 of Form 4a. In FY 13-14, this value for the Taxing District of Washington County is lower slightly lower due to certain tax exemptions granted.

<sup>2</sup> This is the Tax Imposed from Line 28 of Form 4a. No "Additional Taxes" or "Penalties" are included.

<sup>3</sup> This is the Tax Rate from Line 18 of Form 4a.

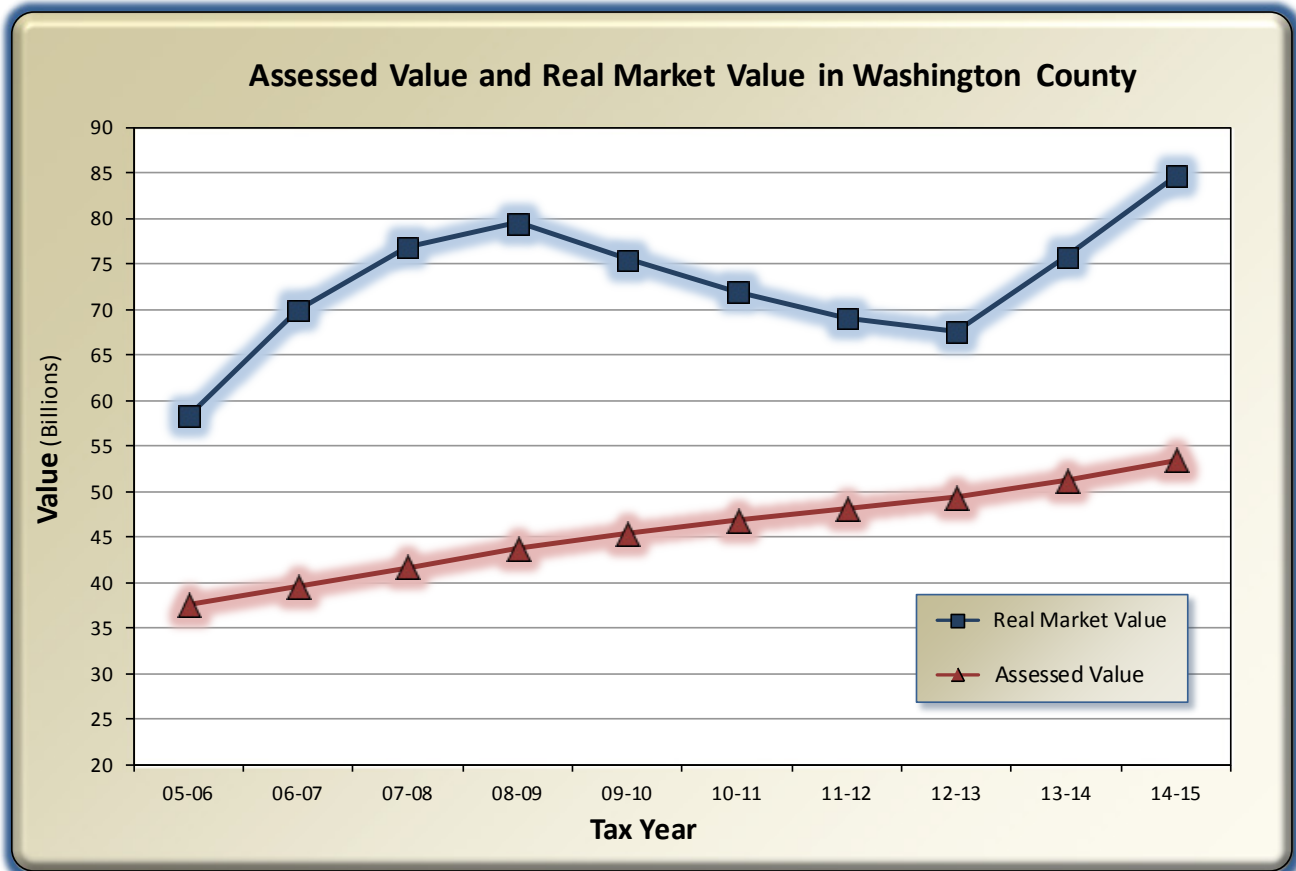
**History of Average Combined Rate for  
All Taxes, Special Assessments, Penalties, and Urban Renewal**

Year	Property Tax Levied	Tax Increase	Assessed Value	Value Increase	Average Combined Rate (per \$1000)
14-15	915,946,763	4.5%	53,515,861,950	4.6%	17.12
13-14	876,876,619	7.3%	51,181,916,090	3.7%	17.13
12-13	817,381,673	2.1%	49,355,659,075	2.3%	16.56
11-12	800,942,462	2.3%	48,236,782,163	3.1%	16.60
10-11	783,035,631	2.2%	46,801,868,237	3.1%	16.73
09-10	766,166,271	7.0%	45,399,482,562	3.5%	16.88
08-09	715,850,155	3.7%	43,863,121,849	5.5%	16.32
07-08	690,046,737	15.2%	41,561,762,522	6.4%	16.60
06-07	598,941,744	-1.9%	39,062,491,379	5.1%	15.33
05-06	610,402,153	7.9%	37,154,861,635	5.1%	16.43

*Note: Prior to FY 08-09, the Average Tax Rate was computed by taking Total Taxes divided by Total Assessed Value minus Urban Renewal Excess, which can be found on Line 17 of the Washington County 4a. Beginning with FY 08-09, the Average Tax Rate was computed by taking Total Taxes divided by the Total Assessed Value shown on Line 13 of the Washington County 4a. In FY 13-14, the Taxing District of Washington County's Total Assessed Value on Line 13 of its 4a was slightly less than the total value within the County due to certain tax exemptions granted. The larger county value is now used to compute the Average Tax Rate.*

## The Passage of Measure 50 in 1997 Redefined Assessed Value in Oregon

Prior to 1997-98, the Assessed (or Taxable) Value of a property in Oregon was equal to its Real Market Value. For 1997-98, Ballot Measure 50 amended the Oregon Constitution to include a new value limitation called Maximum Assessed Value (MAV). The MAV for each property was calculated for the 1997-98 tax roll as 90 percent of the property's 1995-96 Assessed Value, thus separating the Assessed and Real Market Value for every property. In addition, the MAV of a property was limited to a maximum of three percent growth per year. Additions for new construction and certain other "exceptions" were allowed to increase the MAV above three percent.



To fully understand the growth in total Assessed Value, it is important to know the two possible sources of that growth: existing property and new property. The growth in Assessed Value for existing property is subject to the 3 percent limit. On the other hand, some properties can experience a decline in Assessed Value, such as business personal property or machinery and equipment that depreciates. When Real Market Value is lower than Maximum Assessed Value, RMV becomes the basis for the properties' Assessed Value. Approximately 12 percent of Assessed Value in Washington County is based on RMV, whereas 88 percent is based on MAV. New property, such as a newly constructed home, represents a new source of Assessed Value. Some other sources of new value include improvements, where an addition to a house significantly increases the home's value; and rezoned property, where a change in zoning laws (and a change in use) increase the value of a property more than three percent in the year that the change takes place.



## 2014-15 Top Taxpayers in Washington County

<b>Rank</b>	<b>Owner Information</b>	<b>M50 Assd Value</b>	<b>Levied Taxes</b>
1	INTEL	1,268,747,218	20,966,670.90
2	NIKE, INC	588,016,502	9,786,399.60
3	PORTLAND GENERAL ELECTRIC	438,565,853	6,944,441.20
4	COMCAST CORPORATION	305,716,500	5,399,099.55
5	PACIFIC REALTY ASSOCIATES	323,845,870	5,281,160.19
6	NORTHWEST NATURAL GAS CO	313,709,270	4,840,126.56
7	FRONTIER COMMUNICATIONS	242,410,000	4,009,371.90
8	GENENTECH INC	156,283,590	2,605,821.53
9	VERIZON COMMUNICATIONS	147,694,000	2,443,372.20
10	PPR WASHINGTON SQUARE LLC	138,610,228	2,370,746.09
11	MAXIM INTEGRATED PRODUCTS INC	146,126,358	2,365,869.41
12	BV CENTERCAL LLC	130,741,858	2,126,856.91
13	FRED MEYER STORES INC	121,872,821	2,119,727.80
14	SOLARWORLD PROPERTIES INC	121,124,210	2,057,519.07
15	PS BUSINESS PARKS LP	103,695,691	1,939,014.20
16	PROVIDENCE HEALTH SYSTEM-OREGON	87,583,806	1,522,967.53
17	BEAVERTON LLC	90,898,710	1,462,202.01
18	LAM RESEARCH CORPORATION	93,080,900	1,379,060.61
19	LINCOLN CENTER LLC	85,283,634	1,320,189.69
20	TRIQUINT SEMICONDUCTOR INC	78,667,770	1,312,059.47

\* Ranked by "Levied Taxes"

## Real Market Value, M5 Value, and Assessed Value by Taxing District for 2014-15

Washington County						
	<i>Real</i>	<i>Personal</i>	<i>Mfd Str</i>	<i>Utility</i>	<i>Total</i>	<i>% Change</i>
RMV	80,630,168,714	2,225,713,012	102,415,020	1,800,309,807	84,758,606,553	+ 1.1188
M5	67,464,196,864	2,086,436,052	102,415,020	1,800,309,807	71,453,357,743	+ 1.1073
AV	49,655,907,610	2,083,823,306	79,458,170	1,696,672,864	53,515,861,950	+ 1.0456

Enhanced Sheriff Patrol						
	<i>Real</i>	<i>Personal</i>	<i>Mfd Str</i>	<i>Utility</i>	<i>Total</i>	<i>% Change</i>
RMV	23,547,827,854	310,313,123	36,605,030	433,502,634	24,328,248,641	+ 1.1112
M5	22,968,227,204	277,567,823	36,605,030	433,502,634	23,715,902,691	+ 1.1168
AV	16,545,886,143	277,567,823	28,137,090	398,288,400	17,249,879,456	+ 1.0377

Urban Road Maintenance						
	<i>Real</i>	<i>Personal</i>	<i>Mfd Str</i>	<i>Utility</i>	<i>Total</i>	<i>% Change</i>
RMV	23,547,827,854	310,313,123	36,605,030	433,502,634	24,328,248,641	+ 1.1112
M5	22,968,227,204	277,567,823	36,605,030	433,502,634	23,715,902,691	+ 1.1168
AV	16,545,886,143	277,567,823	28,137,090	398,288,400	17,249,879,456	+ 1.0377

Rainbow Lanes						
	<i>Real</i>	<i>Personal</i>	<i>Mfd Str</i>	<i>Utility</i>	<i>Total</i>	<i>% Change</i>
RMV	20,510,880	105,567	86,410	951,242	21,654,099	+ 1.0283
M5	18,067,760	105,567	86,410	951,242	19,210,979	+ 1.0411
AV	11,276,320	105,567	64,810	950,400	12,397,097	+ 1.0355

Metro						
	<i>Real</i>	<i>Personal</i>	<i>Mfd Str</i>	<i>Utility</i>	<i>Total</i>	<i>% Change</i>
RMV	74,409,459,874	2,165,509,097	83,182,330	1,601,187,187	78,259,338,488	+ 1.1213
M5	62,930,836,514	2,026,232,137	83,182,330	1,601,187,187	66,641,438,168	+ 1.1075
AV	46,366,388,303	2,023,619,391	63,715,780	1,502,345,484	49,956,068,958	+ 1.0457

Port of Portland						
	<i>Real</i>	<i>Personal</i>	<i>Mfd Str</i>	<i>Utility</i>	<i>Total</i>	<i>% Change</i>
RMV	80,630,168,714	2,225,713,012	102,415,020	1,800,309,807	84,758,606,553	+ 1.1188
M5	67,464,196,864	2,086,436,052	102,415,020	1,800,309,807	71,453,357,743	+ 1.1072
AV	49,655,907,610	2,083,823,306	79,458,170	1,696,672,864	53,515,861,950	+ 1.0456

## Real Market Value, M5 Value, and Assessed Value by Taxing District for 2014-15

<b>Tri-Met</b>						
	<i>Real</i>	<i>Personal</i>	<i>Mfd Str</i>	<i>Utility</i>	<i>Total</i>	<i>% Change</i>
RMV	74,961,255,854	2,150,928,348	85,388,450	1,640,436,422	78,838,009,074	+ 1.1209
M5	63,292,716,144	2,011,651,388	85,388,450	1,640,436,422	67,030,192,404	+ 1.1079
AV	46,625,189,568	2,009,038,642	65,370,560	1,539,716,884	50,239,315,654	+ 1.0459

<b>North Bethany Service District</b>						
	<i>Real</i>	<i>Personal</i>	<i>Mfd Str</i>	<i>Utility</i>	<i>Total</i>	<i>% Change</i>
RMV	98,805,400	1,127,962	76,970	1,277,760	101,288,092	+ 1.1446
M5	61,626,570	1,127,962	76,970	1,277,760	64,109,262	+ 1.6147
AV	41,329,040	1,127,962	60,210	1,275,900	43,793,112	+ 1.5539

<b>Tualatin Hills Park &amp; Recreation</b>						
	<i>Real</i>	<i>Personal</i>	<i>Mfd Str</i>	<i>Utility</i>	<i>Total</i>	<i>% Change</i>
RMV	27,933,899,694	581,987,601	28,293,630	647,433,574	29,191,614,499	+ 1.1080
M5	27,863,280,654	581,987,601	28,293,630	647,433,574	29,120,995,459	+ 1.1090
AV	20,049,326,753	581,987,601	21,618,190	592,184,300	21,245,116,844	+ 1.0400

<b>Aquatic District (Tigard/Tualatin)</b>						
	<i>Real</i>	<i>Personal</i>	<i>Mfd Str</i>	<i>Utility</i>	<i>Total</i>	<i>% Change</i>
RMV	11,842,365,740	368,336,481	12,214,700	307,045,660	12,529,962,581	+ 1.1065
M5	11,781,462,380	368,336,481	12,214,700	307,045,660	12,469,059,221	+ 1.1068
AV	8,835,803,250	365,723,735	8,764,280	287,755,400	9,498,046,665	+ 1.0460

<b>West Multnomah Soil &amp; Water Conservation District</b>						
	<i>Real</i>	<i>Personal</i>	<i>Mfd Str</i>	<i>Utility</i>	<i>Total</i>	<i>% Change</i>
RMV	29,790,890	0	5,400	0	29,796,290	New
M5	27,476,070	0	5,400	0	27,481,470	New
AV	16,636,760	0	0	0	16,636,760	New

<b>Clean Water Services</b>						
	<i>Real</i>	<i>Personal</i>	<i>Mfd Str</i>	<i>Utility</i>	<i>Total</i>	<i>% Change</i>
RMV	73,375,738,434	2,127,031,979	78,516,350	1,590,504,336	77,171,791,099	+ 1.1200
M5	62,146,987,554	1,987,755,019	78,516,350	1,590,504,336	65,803,763,259	+ 1.1080
AV	45,799,715,643	1,985,142,273	59,395,580	1,491,055,584	49,335,309,080	+ 1.0457

## Real Market Value, M5 Value, and Assessed Value by Taxing District for 2014-15

Portland Community College						
	<i>Real</i>	<i>Personal</i>	<i>Mfd Str</i>	<i>Utility</i>	<i>Total</i>	<i>% Change</i>
<i>RMV</i>	80,630,168,714	2,225,713,012	102,415,020	1,800,309,807	84,758,606,553	+ 1.1188
<i>M5</i>	67,464,196,864	2,086,436,052	102,415,020	1,800,309,807	71,453,357,743	+ 1.1072
<i>AV</i>	49,655,907,610	2,083,823,306	79,458,170	1,696,672,864	53,515,861,950	+ 1.0456

Clackamas ESD						
	<i>Real</i>	<i>Personal</i>	<i>Mfd Str</i>	<i>Utility</i>	<i>Total</i>	<i>% Change</i>
<i>RMV</i>	229,929,960	12,971,065	19,870	4,233,410	247,154,305	+ 1.0950
<i>M5</i>	226,911,190	12,971,065	19,870	4,233,410	244,135,535	+ 1.0961
<i>AV</i>	149,959,090	12,971,065	18,610	4,122,500	167,071,265	+ 1.0795

Multnomah ESD						
	<i>Real</i>	<i>Personal</i>	<i>Mfd Str</i>	<i>Utility</i>	<i>Total</i>	<i>% Change</i>
<i>RMV</i>	453,097,330	655,518	92,850	3,446,740	457,292,438	+ 1.1145
<i>M5</i>	453,097,330	655,518	92,850	3,446,740	457,292,438	+ 1.1145
<i>AV</i>	307,894,220	655,518	75,130	3,440,300	312,065,168	+ 1.0328

NW Regional ESD						
	<i>Real</i>	<i>Personal</i>	<i>Mfd Str</i>	<i>Utility</i>	<i>Total</i>	<i>% Change</i>
<i>RMV</i>	79,766,821,334	2,211,459,001	101,569,920	1,788,552,141	83,868,402,396	+ 1.1190
<i>M5</i>	66,635,631,204	2,072,182,041	101,569,920	1,788,552,141	70,597,935,306	+ 1.1073
<i>AV</i>	49,082,763,620	2,069,569,295	78,724,530	1,685,062,664	52,916,120,109	+ 1.0456

Willamette ESD						
	<i>Real</i>	<i>Personal</i>	<i>Mfd Str</i>	<i>Utility</i>	<i>Total</i>	<i>% Change</i>
<i>RMV</i>	180,320,090	627,428	732,380	4,077,516	185,757,414	+ 1.0781
<i>M5</i>	148,557,140	627,428	732,380	4,077,516	153,994,464	+ 1.0841
<i>AV</i>	115,290,680	627,428	639,900	4,047,400	120,605,408	+ 1.0385

Banks School District						
	<i>Real</i>	<i>Personal</i>	<i>Mfd Str</i>	<i>Utility</i>	<i>Total</i>	<i>% Change</i>
<i>RMV</i>	960,712,250	6,864,307	2,951,530	24,555,489	995,083,576	+ 1.0935
<i>M5</i>	688,536,280	6,864,307	2,951,530	24,555,489	722,907,606	+ 1.1007
<i>AV</i>	501,018,510	6,864,307	2,485,680	24,021,000	534,389,497	+ 1.0418

## Real Market Value, M5 Value, and Assessed Value by Taxing District for 2014-15

Beaverton School District						
	<i>Real</i>	<i>Personal</i>	<i>Mfd Str</i>	<i>Utility</i>	<i>Total</i>	<i>% Change</i>
RMV	33,178,806,889	766,409,601	17,412,840	737,396,460	34,700,025,790	+ 1.1050
M5	32,982,593,499	766,409,601	17,412,840	737,396,460	34,503,812,400	+ 1.1057
AV	23,683,704,288	766,409,601	11,383,590	681,951,800	25,143,449,279	+ 1.0427

Forest Grove School District						
	<i>Real</i>	<i>Personal</i>	<i>Mfd Str</i>	<i>Utility</i>	<i>Total</i>	<i>% Change</i>
RMV	3,061,074,360	52,338,377	26,248,200	69,179,335	3,208,840,272	+ 1.0997
M5	2,740,102,800	52,338,377	26,248,200	69,179,335	2,887,868,712	+ 1.1086
AV	2,075,327,495	52,338,377	20,880,360	63,999,400	2,212,545,632	+ 1.0493

Gaston School District						
	<i>Real</i>	<i>Personal</i>	<i>Mfd Str</i>	<i>Utility</i>	<i>Total</i>	<i>% Change</i>
RMV	309,665,060	845,132	1,598,960	7,915,677	320,024,829	+ 1.0836
M5	245,711,780	845,132	1,598,960	7,915,677	256,071,549	+ 1.1000
AV	167,164,540	845,132	1,379,330	7,577,800	176,966,802	+ 1.0393

Hillsboro School District						
	<i>Real</i>	<i>Personal</i>	<i>Mfd Str</i>	<i>Utility</i>	<i>Total</i>	<i>% Change</i>
RMV	26,744,620,035	879,165,146	29,908,270	547,626,777	28,201,320,228	+ 1.1491
M5	14,721,649,405	739,888,186	29,908,270	547,626,777	16,039,072,638	+ 1.1132
AV	11,302,016,157	739,888,186	23,717,680	528,737,184	12,594,359,207	+ 1.0511

Hillsboro School District - Bond						
	<i>Real</i>	<i>Personal</i>	<i>Mfd Str</i>	<i>Utility</i>	<i>Total</i>	<i>% Change</i>
RMV	26,757,991,865	879,165,146	29,912,970	547,626,777	28,214,696,758	New
M5	14,724,259,035	739,888,186	29,912,970	547,626,777	16,041,686,968	New
AV	11,304,243,627	739,888,186	23,722,380	528,737,184	12,596,591,377	New

Lake Oswego School District						
	<i>Real</i>	<i>Personal</i>	<i>Mfd Str</i>	<i>Utility</i>	<i>Total</i>	<i>% Change</i>
RMV	76,507,080	4,000,204	0	2,976,969	83,484,253	+ 1.1283
M5	76,507,080	4,000,204	0	2,976,969	83,484,253	+ 1.1283
AV	56,046,410	4,000,204	0	2,867,500	62,914,114	+ 1.1489

## Real Market Value, M5 Value, and Assessed Value by Taxing District for 2014-15

Newberg School District						
	<i>Real</i>	<i>Personal</i>	<i>Mfd Str</i>	<i>Utility</i>	<i>Total</i>	<i>% Change</i>
RMV	180,320,090	627,428	732,380	4,077,516	185,757,414	+ 1.0781
M5	148,557,140	627,428	732,380	4,077,516	153,994,464	+ 1.0841
AV	115,290,680	627,428	639,900	4,047,400	120,605,408	+ 1.0385

Portland School District						
	<i>Real</i>	<i>Personal</i>	<i>Mfd Str</i>	<i>Utility</i>	<i>Total</i>	<i>% Change</i>
RMV	453,097,330	655,518	92,850	3,446,740	457,292,438	+ 1.1145
M5	453,097,330	655,518	92,850	3,446,740	457,292,438	+ 1.1145
AV	307,894,220	655,518	75,130	3,440,300	312,065,168	+ 1.0328

Scappoose School District						
	<i>Real</i>	<i>Personal</i>	<i>Mfd Str</i>	<i>Utility</i>	<i>Total</i>	<i>% Change</i>
RMV	21,316,260	16,292	1,560	505,659	21,839,771	+ 1.0666
M5	9,130,920	16,292	1,560	505,659	9,654,431	+ 1.0860
AV	5,772,550	16,292	0	505,600	6,294,442	+ 1.0706

Sherwood School District						
	<i>Real</i>	<i>Personal</i>	<i>Mfd Str</i>	<i>Utility</i>	<i>Total</i>	<i>% Change</i>
RMV	3,661,122,240	140,451,607	11,228,330	94,308,179	3,907,110,356	+ 1.0999
M5	3,493,668,950	140,451,607	11,228,330	94,308,179	3,739,657,066	+ 1.0987
AV	2,527,687,600	140,451,607	10,109,590	90,495,900	2,768,744,697	+ 1.0441

Tigard/Tualatin School District						
	<i>Real</i>	<i>Personal</i>	<i>Mfd Str</i>	<i>Utility</i>	<i>Total</i>	<i>% Change</i>
RMV	11,842,365,740	368,336,481	12,214,700	307,045,660	12,529,962,581	+ 1.1065
M5	11,781,462,380	368,336,481	12,214,700	307,045,660	12,469,059,221	+ 1.1068
AV	8,835,803,250	365,723,735	8,764,280	287,755,400	9,498,046,665	+ 1.0460

Vernonia School District						
	<i>Real</i>	<i>Personal</i>	<i>Mfd Str</i>	<i>Utility</i>	<i>Total</i>	<i>% Change</i>
RMV	24,751,250	0	5,530	39,105	24,795,885	+ 1.0265
M5	10,387,940	0	5,530	39,105	10,432,575	+ 1.0561
AV	6,175,060	0	4,020	38,780	6,217,860	+ 1.0383

## Real Market Value, M5 Value, and Assessed Value by Taxing District for 2014-15

West Linn School District						
	<i>Real</i>	<i>Personal</i>	<i>Mfd Str</i>	<i>Utility</i>	<i>Total</i>	<i>% Change</i>
RMV	115,810,130	6,002,919	19,870	1,236,241	123,069,160	+ 1.0943
M5	112,791,360	6,002,919	19,870	1,236,241	120,050,390	+ 1.0967
AV	72,006,850	6,002,919	18,610	1,234,800	79,263,179	+ 1.0396

Banks RFPD						
	<i>Real</i>	<i>Personal</i>	<i>Mfd Str</i>	<i>Utility</i>	<i>Total</i>	<i>% Change</i>
RMV	710,331,770	6,097,102	2,721,090	14,841,073	733,991,035	+ 1.1153
M5	600,520,000	6,097,102	2,721,090	14,841,073	624,179,265	+ 1.1060
AV	442,739,740	6,097,102	2,273,600	14,316,680	465,427,122	+ 1.0406

Cornelius RFPD						
	<i>Real</i>	<i>Personal</i>	<i>Mfd Str</i>	<i>Utility</i>	<i>Total</i>	<i>% Change</i>
RMV	292,673,110	3,280,831	743,210	9,234,303	305,931,454	+ 1.0588
M5	187,983,490	3,280,831	743,210	9,234,303	201,241,834	+ 1.0718
AV	139,600,115	3,280,831	529,700	9,071,800	152,482,446	+ 1.0344

Forest Grove RFPD						
	<i>Real</i>	<i>Personal</i>	<i>Mfd Str</i>	<i>Utility</i>	<i>Total</i>	<i>% Change</i>
RMV	712,237,510	4,771,928	2,469,480	19,846,639	739,325,557	+ 1.0904
M5	511,500,410	4,771,928	2,469,480	19,846,639	538,588,457	+ 1.1075
AV	368,826,855	4,771,928	2,093,000	19,474,400	395,166,183	+ 1.0368

Gaston RFPD						
	<i>Real</i>	<i>Personal</i>	<i>Mfd Str</i>	<i>Utility</i>	<i>Total</i>	<i>% Change</i>
RMV	394,405,040	2,542,144	2,019,530	8,599,851	407,566,565	+ 1.0799
M5	317,188,910	2,542,144	2,019,530	8,599,851	330,350,435	+ 1.0913
AV	226,200,020	2,542,144	1,748,520	8,257,000	238,747,684	+ 1.0317

Tualatin Valley Fire & Rescue						
	<i>Real</i>	<i>Personal</i>	<i>Mfd Str</i>	<i>Utility</i>	<i>Total</i>	<i>% Change</i>
RMV	50,417,220,504	1,201,570,799	48,166,500	1,148,310,927	52,815,268,730	+ 1.1067
M5	49,388,788,554	1,168,825,499	48,166,500	1,148,310,927	51,754,091,480	+ 1.1082
AV	35,930,935,173	1,166,212,753	36,474,250	1,069,804,700	38,203,426,876	+ 1.0423

## Real Market Value, M5 Value, and Assessed Value by Taxing District for 2014-15

Washington County RFPD						
	<i>Real</i>	<i>Personal</i>	<i>Mfd Str</i>	<i>Utility</i>	<i>Total</i>	<i>% Change</i>
RMV	2,830,467,930	27,626,650	16,859,200	83,313,415	2,958,267,195	+ 1.1270
M5	2,130,478,860	27,626,650	16,859,200	83,313,415	2,258,278,125	+ 1.1144
AV	1,550,663,697	27,626,650	14,751,010	82,216,400	1,675,257,757	+ 1.0428

City of Banks						
	<i>Real</i>	<i>Personal</i>	<i>Mfd Str</i>	<i>Utility</i>	<i>Total</i>	<i>% Change</i>
RMV	131,516,640	2,843,707	129,000	3,692,533	138,181,880	+ 1.0700
M5	131,320,550	2,843,707	129,000	3,692,533	137,985,790	+ 1.0687
AV	103,923,960	2,843,707	93,930	3,408,400	110,269,997	+ 1.0368

City of Beaverton						
	<i>Real</i>	<i>Personal</i>	<i>Mfd Str</i>	<i>Utility</i>	<i>Total</i>	<i>% Change</i>
RMV	11,151,606,480	332,476,805	2,540,420	297,490,607	11,784,114,312	+ 1.1032
M5	11,079,004,020	332,476,805	2,540,420	297,490,607	11,711,511,852	+ 1.1014
AV	8,072,477,610	332,476,805	869,840	277,110,900	8,682,935,155	+ 1.0445

City of Cornelius						
	<i>Real</i>	<i>Personal</i>	<i>Mfd Str</i>	<i>Utility</i>	<i>Total</i>	<i>% Change</i>
RMV	734,768,920	18,082,282	7,251,510	19,724,516	779,827,228	+ 1.1110
M5	729,846,720	18,082,282	7,251,510	19,724,516	774,905,028	+ 1.1118
AV	556,014,570	18,082,282	4,902,860	18,358,100	597,357,812	+ 1.0333

City of Durham						
	<i>Real</i>	<i>Personal</i>	<i>Mfd Str</i>	<i>Utility</i>	<i>Total</i>	<i>% Change</i>
RMV	217,036,550	5,269,184	0	1,898,480	224,204,214	+ 1.1541
M5	217,036,550	5,269,184	0	1,898,480	224,204,214	+ 1.1541
AV	155,844,520	5,269,184	0	1,892,100	163,005,804	+ 1.0290

City of Forest Grove						
	<i>Real</i>	<i>Personal</i>	<i>Mfd Str</i>	<i>Utility</i>	<i>Total</i>	<i>% Change</i>
RMV	1,710,867,910	29,375,165	17,445,150	33,905,255	1,791,593,480	+ 1.1132
M5	1,680,374,550	29,375,165	17,445,150	33,905,255	1,761,100,120	+ 1.1152
AV	1,291,589,230	29,375,165	14,537,570	30,542,400	1,366,044,365	+ 1.0602



## Real Market Value, M5 Value, and Assessed Value by Taxing District for 2014-15

City of Gaston						
	<i>Real</i>	<i>Personal</i>	<i>Mfd Str</i>	<i>Utility</i>	<i>Total</i>	<i>% Change</i>
RMV	43,671,130	272,553	112,900	1,578,759	45,635,342	+ 1.1408
M5	43,142,680	272,553	112,900	1,578,759	45,106,892	+ 1.1409
AV	27,739,560	272,553	82,910	1,471,700	29,566,723	+ 1.0293

City of Hillsboro						
	<i>Real</i>	<i>Personal</i>	<i>Mfd Str</i>	<i>Utility</i>	<i>Total</i>	<i>% Change</i>
RMV	22,113,165,410	925,948,004	4,505,300	436,800,818	23,480,419,532	+ 1.1519
M5	11,532,459,320	819,416,344	4,505,300	436,800,818	12,793,181,782	+ 1.1028
AV	8,892,467,610	819,416,344	2,029,370	419,504,984	10,133,418,308	+ 1.0583

City of Hillsboro (Phase-In 2010)						
	<i>Real</i>	<i>Personal</i>	<i>Mfd Str</i>	<i>Utility</i>	<i>Total</i>	<i>% Change</i>
RMV	47,159,320	0	2,400	723,490	47,885,210	+ 1.1671
M5	44,708,820	0	2,400	723,490	45,434,710	+ 1.1773
AV	26,402,540	0	2,400	555,500	26,960,440	+ 1.0924

City of Hillsboro (Phase-In 2012)						
	<i>Real</i>	<i>Personal</i>	<i>Mfd Str</i>	<i>Utility</i>	<i>Total</i>	<i>% Change</i>
RMV	265,140	0	0	2,000	267,140	+ 1.1343
M5	265,140	0	0	2,000	267,140	+ 1.1343
AV	200,340	0	0	2,000	202,340	+ 1.0403

City of King City						
	<i>Real</i>	<i>Personal</i>	<i>Mfd Str</i>	<i>Utility</i>	<i>Total</i>	<i>% Change</i>
RMV	474,941,580	4,271,606	3,537,310	8,513,918	491,264,414	+ 1.2076
M5	474,941,580	4,271,606	3,537,310	8,513,918	491,264,414	+ 1.2076
AV	356,299,580	4,271,606	3,267,530	8,504,900	372,343,616	+ 1.0863

City of Lake Oswego						
	<i>Real</i>	<i>Personal</i>	<i>Mfd Str</i>	<i>Utility</i>	<i>Total</i>	<i>% Change</i>
RMV	10,985,280	1,316,894	0	116,400	12,418,574	+ 1.0305
M5	10,985,280	1,316,894	0	116,400	12,418,574	+ 1.0305
AV	8,294,990	1,316,894	0	116,400	9,728,284	+ 1.0587

## Real Market Value, M5 Value, and Assessed Value by Taxing District for 2014-15

City of North Plains						
	<i>Real</i>	<i>Personal</i>	<i>Mfd Str</i>	<i>Utility</i>	<i>Total</i>	<i>% Change</i>
RMV	240,752,390	7,817,208	523,940	7,451,604	256,545,142	+ 1.1601
M5	234,417,190	7,817,208	523,940	7,451,604	250,209,942	+ 1.1750
AV	169,135,450	7,817,208	499,180	7,054,100	184,505,938	+ 1.0906

City of Portland						
	<i>Real</i>	<i>Personal</i>	<i>Mfd Str</i>	<i>Utility</i>	<i>Total</i>	<i>% Change</i>
RMV	189,039,280	4,441,220	0	4,763,920	198,244,420	+ 1.0787
M5	189,039,280	4,441,220	0	4,763,920	198,244,420	+ 1.0787
AV	132,600,010	4,441,220	0	4,760,900	141,802,130	+ 1.0422

City of Sherwood						
	<i>Real</i>	<i>Personal</i>	<i>Mfd Str</i>	<i>Utility</i>	<i>Total</i>	<i>% Change</i>
RMV	2,242,285,840	42,592,156	6,301,950	54,651,801	2,345,831,747	+ 1.1139
M5	2,223,618,420	42,592,156	6,301,950	54,651,801	2,327,164,327	+ 1.1097
AV	1,585,147,450	42,592,156	5,799,680	51,350,700	1,684,889,986	+ 1.0412

City of Tigard						
	<i>Real</i>	<i>Personal</i>	<i>Mfd Str</i>	<i>Utility</i>	<i>Total</i>	<i>% Change</i>
RMV	7,184,211,580	254,514,843	267,480	198,738,408	7,637,732,311	+ 1.0944
M5	7,171,188,740	254,514,843	267,480	198,738,408	7,624,709,471	+ 1.0944
AV	5,244,052,850	251,902,097	91,050	186,960,300	5,683,006,297	+ 1.0438

City of Tigard (Phase-In 2014)						
	<i>Real</i>	<i>Personal</i>	<i>Mfd Str</i>	<i>Utility</i>	<i>Total</i>	<i>% Change</i>
RMV	60,166,280	198,512	23,720	1,540,059	61,928,571	+ 1.1500
M5	36,789,820	198,512	23,720	1,540,059	38,552,111	+ 1.2096
AV	25,241,780	198,512	23,720	1,540,000	27,004,012	+ 1.2015

City of Tualatin						
	<i>Real</i>	<i>Personal</i>	<i>Mfd Str</i>	<i>Utility</i>	<i>Total</i>	<i>% Change</i>
RMV	3,921,493,250	199,015,160	3,762,970	95,461,049	4,219,732,429	+ 1.1043
M5	3,914,447,490	199,015,160	3,762,970	95,461,049	4,212,686,669	+ 1.1046
AV	2,990,737,490	199,015,160	3,373,250	89,692,600	3,282,818,500	+ 1.0539

## Real Market Value, M5 Value, and Assessed Value by Taxing District for 2014-15

City of Wilsonville						
	<i>Real</i>	<i>Personal</i>	<i>Mfd Str</i>	<i>Utility</i>	<i>Total</i>	<i>% Change</i>
RMV	354,284,820	32,892,501	0	4,013,789	391,191,110	+ 1.0588
M5	354,280,250	32,892,501	0	4,013,789	391,186,540	+ 1.0588
AV	240,919,520	32,892,501	0	4,013,600	277,825,621	+ 1.0345

Tualatin Valley Water						
	<i>Real</i>	<i>Personal</i>	<i>Mfd Str</i>	<i>Utility</i>	<i>Total</i>	<i>% Change</i>
RMV	27,631,932,268	786,855,903	28,907,360	727,116,933	29,174,812,464	+ 1.1030
M5	27,022,797,938	754,110,603	28,907,360	727,116,933	28,532,932,834	+ 1.1082
AV	19,542,623,380	754,110,603	23,310,180	686,286,161	21,006,330,324	+ 1.0460

Raleigh Water						
	<i>Real</i>	<i>Personal</i>	<i>Mfd Str</i>	<i>Utility</i>	<i>Total</i>	<i>% Change</i>
RMV	722,615,996	10,256,288	0	3,322,100	736,194,384	+ 1.1148
M5	722,615,996	10,256,288	0	3,322,100	736,194,384	+ 1.1148
AV	475,237,183	10,256,288	0	3,314,300	488,807,771	+ 1.0385

Rivergrove Water						
	<i>Real</i>	<i>Personal</i>	<i>Mfd Str</i>	<i>Utility</i>	<i>Total</i>	<i>% Change</i>
RMV	6,180,150	0	0	1,573,959	7,754,109	+ 1.2560
M5	6,180,150	0	0	1,573,959	7,754,109	+ 1.2560
AV	4,460,100	0	0	1,573,900	6,034,000	+ 1.1624

West Slope Water						
	<i>Real</i>	<i>Personal</i>	<i>Mfd Str</i>	<i>Utility</i>	<i>Total</i>	<i>% Change</i>
RMV	1,762,009,280	21,364,785	97,580	18,252,500	1,801,724,145	+ 1.1117
M5	1,762,009,280	21,364,785	97,580	18,252,500	1,801,724,145	+ 1.1117
AV	1,171,844,980	21,364,785	75,130	18,226,500	1,211,511,395	+ 1.0419

Wolsborn Water						
	<i>Real</i>	<i>Personal</i>	<i>Mfd Str</i>	<i>Utility</i>	<i>Total</i>	<i>% Change</i>
RMV	14,567,800	78,627	0	89,294	14,735,721	+ 1.0118
M5	14,567,800	78,627	0	89,294	14,735,721	+ 1.0118
AV	10,713,300	78,627	0	89,000	10,880,927	+ 1.0281

## 2014-15 Taxes Imposed by District and Category

Note: For all taxes shown on this report, "Taxes Imposed" is not the same as "Taxes to be Received" because they do not include "Additional Taxes" and "Penalties." Imposed Taxes are found on Line 28 of the Table 4a.

Washington County				
District	Levy Type	Rate	Assd Values (for Rates)	Taxes Imposed
Washington County	Permanent	2.2484	53,175,317,137	119,560,091.48
	Bond	0.0000	0	0.00
Washington County - After 10/06/2001	Local Option	0.5900	53,325,861,950	31,156,520.97
<b>"Washington County" Total</b>	<b>Rate</b>			<b>119,560,091.48</b>
	<b>Bonds</b>			<b>0.00</b>
	<b>Local Option</b>			<b>31,156,520.97</b>

Regional Services				
District	Levy Type	Rate	Assd Values (for Rates)	Taxes Imposed
Metro Service District	Permanent	0.0966	49,627,462,828	4,789,099.51
	Bond	0.0886	49,627,462,828	4,391,594.32
Metro Service District - After 10/06/2001	Bond	0.1773	49,766,068,958	8,821,416.21
	Local Option	0.0000	0	0.00
Metro Service District - After 01/01/2013	Local Option	0.0960	49,956,068,958	4,746,396.13
Port of Portland	Permanent	0.0701	53,175,317,137	3,723,246.04
<b>"Regional Services" Total</b>	<b>Rate</b>			<b>8,512,345.55</b>
	<b>Bonds</b>			<b>13,213,010.53</b>
	<b>Local Option</b>			<b>4,746,396.13</b>

Special Districts				
District	Levy Type	Rate	Assd Values (for Rates)	Taxes Imposed
Enhanced Sheriff Patrol	Permanent	0.6365	17,249,879,456	10,979,547.61
	Local Option	0.6800	17,249,879,456	11,729,891.89
Urban Road Maintenance	Permanent	0.2456	17,249,879,456	4,236,571.69
North Bethany Service District	Permanent	1.2500	43,793,112	54,741.28
Rainbow Lanes Special Road District	Permanent	0.4888	12,397,097	6,059.75
West Multnomah Soil & Water District	Permanent	0.0750	16,636,760	1,247.79

## 2014-15 Taxes Imposed by District and Category

Special Districts (Continued)				
<i>District</i>	<i>Levy Type</i>	<i>Rate</i>	<i>Assd Values (for Rates)</i>	<i>Taxes Imposed</i>
Tualatin Hills Park & Recreation	Permanent	1.3073	21,194,651,227	27,708,034.83
	Bond	0.1073	21,194,651,227	2,274,449.91
Tualatin Hills Park & Rec - After 10/06/2001	Bond	0.3021	21,245,116,844	6,418,154.29
Tigard/Tualatin Aquatic District	Permanent	0.0900	9,469,036,334	852,423.07
Banks RFPD	Permanent	1.0831	465,427,122	504,104.25
	Bond	0.4468	465,427,122	207,952.82
	Local Option	0.6200	465,427,122	288,565.16
Cornelius RFPD	Permanent	0.6164	152,482,446	93,990.19
	Local Option	0.6394	152,482,446	97,497.16
Forest Grove RFPD	Permanent	1.2766	395,166,183	504,469.19
	Bond	0.0000	0	0.00
Gaston RFPD	Permanent	1.0921	238,747,684	260,728.13
	Local Option	0.6700	238,747,684	157,745.19
Tualatin Valley Fire & Rescue	Permanent	1.5252	37,934,207,722	57,772,520.10
Tualatin Valley Fire & Rescue - After 10/06/2001	Bond	0.1159	38,013,484,655	4,405,880.66
	Local Option	0.2500	38,013,484,655	9,378,721.21
Washington County RFPD #2	Permanent	1.1219	1,663,319,074	1,866,072.41
Washington County RFPD #2 - After 10/06/2001	Local Option	0.5700	1,675,257,757	954,880.64
<b>"Special Districts" Total</b>	<b>Rate</b>	<b>104,840,510.29</b>		
	<b>Bonds</b>	<b>13,306,437.68</b>		
	<b>Local Option</b>	<b>22,607,301.25</b>		

Cities				
<i>District</i>	<i>Levy Type</i>	<i>Rate</i>	<i>Assd Values (for Rates)</i>	<i>Taxes Imposed</i>
City of Banks	Permanent	1.9700	110,269,997	217,231.95
	Local Option	2.3500	110,269,997	259,134.76
City of Beaverton	Permanent	4.6180	8,632,469,538	0.00
	Billing Rate	4.1817	8,632,469,538	36,098,449.37
	Bond	0.1954	8,632,469,538	1,687,098.68
City of Cornelius	Permanent	3.9836	597,357,812	2,379,634.61
City of Durham	Permanent	0.4927	163,005,804	80,313.04
	Bond	1.3378	163,005,804	218,069.15
City of Forest Grove	Permanent	3.9554	1,366,044,365	5,403,252.23
	Bond	0.3830	1,366,044,365	523,195.47
	Local Option	1.6000	1,366,044,365	2,185,670.85

## 2014-15 Taxes Imposed by District and Category

Cities (Continued)				
<i>District</i>	<i>Levy Type</i>	<i>Rate</i>	<i>Assd Values (for Rates)</i>	<i>Taxes Imposed</i>
City of Gaston	Permanent	6.6146	29,566,723	195,534.43
City of Hillsboro	Permanent	3.6665	10,074,288,126	36,938,336.74
City of Hillsboro - After 10/06/2001	Local Option	1.7200	10,133,418,308	17,429,469.25
City of Hillsboro - Phase In 1	Billing Rate	2.9332	26,960,440	78,622.03
City of Hillsboro - Phase In 1 - After 10/06/2001	Local Option	1.3760	26,960,440	37,097.54
City of Hillsboro - Phase In 2	Billing Rate	1.4666	202,340	295.04
City of Hillsboro - Phase In 2 - After 10/06/2001	Local Option	0.6880	202,340	139.21
City of King City	Permanent	1.5261	372,343,616	568,233.70
	Local Option	0.5500	372,343,616	204,788.29
City of Lake Oswego	Permanent	4.9703	9,728,284	46,387.35
	Bond	0.2023	9,728,284	1,894.09
City of Lake Oswego - After 10/06/2001	Bond	0.2214	9,728,284	2,080.90
City of North Plains	Permanent	2.1712	172,567,255	374,694.58
City of Portland	Permanent	4.5770	141,802,130	585,178.97
	Special Levy	2.6671	141,802,130	341,020.15
	Bond	0.1630	141,802,130	21,000.98
City of Portland - After 10/06/2001	Bond	0.0818	141,802,130	10,649.40
City of Portland - After 01/01/2013	Local Option	0.4026	141,802,130	50,974.06
City of Sherwood	Permanent	3.2975	1,494,889,986	4,929,482.83
	Bond	0.5983	1,494,889,986	894,508.44
City of Tigard	Permanent	2.5131	5,653,995,966	14,209,790.61
City of Tigard - After 10/06/2001	Bond	0.4179	5,683,006,297	2,374,929.74
City of Tigard - Phase In 2	Billing Rate	0.8293	27,004,012	22,283.73
City of Tigard - Phase In 2 - After 10/06/2001	Bond	0.4179	27,004,012	11,284.93
City of Tualatin	Permanent	2.2665	3,282,818,500	7,440,505.49
	Bond	0.2680	3,282,818,500	879,796.46
City of Wilsonville	Permanent	2.5206	277,825,621	559,151.99
	Bond	0.1516	277,825,621	33,644.70
<b>"Cities" Total</b>	<b>Rate</b>			<b>110,127,378.69</b>
	<b>Bonds</b>			<b>6,647,503.54</b>
	<b>Local Option</b>			<b>20,177,923.36</b>
	<b>Special Levy</b>			<b>341,020.15</b>

## 2014-15 Taxes Imposed by District and Category

Education				
<i>District</i>	<i>Levy Type</i>	<i>Rate</i>	<i>Assd Values (for Rates)</i>	<i>Taxes Imposed</i>
Portland Community College	Permanent	0.2828	53,175,317,137	14,899,519.40
	Bond	0.1357	53,175,317,137	7,216,161.92
Portland Community College - After 10/06/2001	Bond	0.3037	53,325,861,950	16,191,080.75
Clackamas ESD	Permanent	0.3687	167,071,265	54,116.92
Multnomah ESD	Permanent	0.4576	312,065,168	139,160.34
Northwest Regional ESD	Permanent	0.1538	52,575,575,296	8,014,656.81
Willamette ESD	Permanent	0.2967	120,605,408	35,561.60
Banks SD #13	Permanent	5.0152	534,389,497	2,656,274.88
	Bond	2.2977	534,389,497	1,227,867.08
Beaverton SD #48J	Permanent	4.6930	25,092,983,662	117,455,754.48
	Bond	0.8814	25,092,983,662	22,117,013.84
Beaverton SD #48J - After 10/06/2001	Bond	1.2124	25,143,449,279	30,483,922.76
	Local Option	1.2500	25,143,449,279	24,983,021.41
Forest Grove SD #15	Permanent	4.9142	2,212,545,632	10,767,340.70
	Bond	2.8601	2,212,545,632	6,328,101.87
Gaston SD #511J	Permanent	5.0494	176,966,802	886,414.06
Hillsboro SD #1J	Permanent	4.9749	12,523,290,342	61,047,986.10
	Bond	0.9640	12,525,522,512	12,074,759.72
Hillsboro SD #1J - After 10/06/2001	Bond	1.4811	12,596,591,377	18,656,814.95
Lake Oswego SD #7J	Permanent	4.4707	62,914,114	277,990.41
	Bond	0.9526	62,914,114	59,556.47
Lake Oswego SD #7J - After 10/06/2001	Local Option	1.3900	62,914,114	58,055.48
Newberg SD #46J	Permanent	4.6616	120,605,408	558,726.65
	Bond	2.8462	120,605,408	343,267.25
Portland SD #1-1J	Permanent	4.7743	312,065,168	1,448,966.07
Portland SD #1-1J - After 10/06/2001	Permanent	0.5038	312,065,168	153,267.11
	Bond	1.0854	312,065,168	332,126.68
	Local Option	1.9900	312,065,168	394,380.01
Scappoose SD #117J	Permanent	4.9725	6,294,442	31,070.26
	Bond	1.5615	6,294,442	9,828.77
Sherwood SD #88J	Permanent	4.8123	2,578,744,697	12,315,798.62
	Bond	1.1713	2,578,744,697	3,020,625.36
Sherwood SD #88J - After 10/06/2001	Bond	2.8350	2,578,744,697	7,310,900.79

## 2014-15 Taxes Imposed by District and Category

Education (Continued)				
District	Levy Type	Rate	Assd Values (for Rates)	Taxes Imposed
Tigard-Tualatin SD #23J	Permanent	4.9892	9,469,036,334	46,692,860.22
	Bond	0.3622	9,469,036,334	3,430,099.32
Tigard-Tualatin SD#23J - After 10/06/2001	Bond	1.1130	9,498,046,665	10,571,328.75
	Local Option	1.0000	9,498,046,665	6,244,461.52
Tigard-Tualatin SD#23J (Bond Pocket)	Bond	0.3622	62,323,484	22,573.54
Vernonia SD #49J	Permanent	5.0121	6,217,860	31,049.80
	Bond	1.9047	6,217,860	11,843.15
West Linn SD #101J	Permanent	4.8684	79,263,179	305,297.46
	Bond	1.3124	79,263,179	83,855.21
West Linn SD#101J - After 10/06/2001	Bond	1.5737	79,263,179	124,736.48
	Local Option	1.5000	79,263,179	85,043.65
<b>"Education" Total</b>	<b>Rate</b>			<b>277,771,811.89</b>
	<b>Bonds</b>			<b>139,616,464.66</b>
	<b>Local Option</b>			<b>31,764,962.07</b>

<b>Grand Totals</b>	<b>Rate</b>			<b>620,812,137.90</b>
	<b>Bonds</b>			<b>172,783,416.41</b>
	<b>Local Option</b>			<b>110,453,103.78</b>
	<b>Special Levy</b>			<b>341,020.15</b>



**Table 4a - Detail of Taxing District Levies  
Tax Year 2014-15**

NOTE: Where urban renewal increment value impacts the district, report any reduced rate levies on a separate table 4a.

County: Washington

1 Taxing District Code	340000000				
2 Taxing District Name (Co. No.)	Washington County (1)				
3 Counties in which District lies					

4 Levy Approved Before or After 10/6/01	Permanent	Local Option	"Gap" Bonds or UR Special Levy	Bonds	TOTAL
	Inside M5 Limit	Inside M5 Limit	Inside M5 Limit	Outside M5 Limit	

**Ad Valorem Tax Levies**

5 Permanent Levy (if dollar amount)	-				-
6 Local Option Levy (if dollar amount)		-			-
7 "GAP" Bond Levy			-		-
8 Urban Renewal Special Levy			-		-
9 Bond Levy				-	-
10 <b>TOTAL DOLLAR LEVY (add lines 5 thru 9)</b>	-	-	-	-	-

**Adjustments**

11 Amount Raised in Other Counties	-	-	-	-	-
12 <b>NET DOLLAR LEVY FOR TAX RATE (line 10 minus line 11)</b>	-	-	-	-	-

**Taxable Property Value** (if an urban renewal plan is involved, report reduced rate levies separately)

13 Total Assessed Value					53,515,861,950
14 Add: Non-Profit Housing Value					-
15 Add: Fish and Wildlife Value					-
16 Subtract: Urban Renewal Increment (amt. used only)					340,544,813
17 <b>VALUE TO COMPUTE THE TAX RATE</b>					53,175,317,137

**Tax Computations**

18 Tax Rate (for dollar levies, line 12 divided by line 17)	2.2484	-	-	-	2.2484
19 Amount Tax Rate Will Raise (line 17 times line 18)	119,559,383.05	-	-	-	119,559,383.05
20 Truncation Loss (for dollar levies only) (line 19 minus line 12)	-	-	-	-	-
21 Total Timber Offset Amount (county district only)					
22 Timber Tax Rate (line 21 divided by line 17)					
23 Billing Rate (line 18 minus line 22)					
24 Calculated Tax for Extension for District (line 23 times line 17)					
24a Gain from UR Division of Tax Rate Truncation	1,682.90	-	-	-	1,682.90
24b Gain or Loss from UR Division of Tax Across Counties	-	-	-	-	-
24c Net Tax for Extension (19 + 24a + 24b)	119,561,065.95	-	-	-	119,561,065.95
25 Actual Tax Extended for District	119,561,075.27	-	-	-	119,561,075.27
26 District's Gain or Loss from Individual Extension (25 - 24c)	9.32	-	-	-	9.32
27 District's Compression Loss (enter as a negative number)	(983.79)	-	-	-	(983.79)
28 <b>DISTRICT TAXES IMPOSED (line 24c+line 26+line 27)</b>	119,560,091.48	-	-	-	119,560,091.48

**Additional Taxes/Penalties**

29 Farmland (ORS 308A.703)					137,864.70
30 Forestland (ORS 308A.703)					31,223.23
31 Small Tract Forestland (STF) (ORS 308A.703)					-
32 Open Space (ORS 308.770)					-
33					
34 Historic Property (ORS 358.525)					-
35 Other _____					-
36 Late Filing Fee County Only (ORS 308.302)					779,229.53
37 Roll Corrections (ORS 311.206), including omitted property/other roll corrections, but excluding roll corrections under ORS 311.208.					110,967.88
38 <b>TOTAL ADDITIONAL TAXES/PENALTIES (lines 29 thru 37)</b>					1,059,285.34
39 <b>TOTAL TO BE RECEIVED (line 28 plus line 38)</b>	119,560,091.48	-	-	-	120,619,376.82
40 Percentage Schedule (ORS 311.390)					0.131688195970

**Table 4a - Detail of Taxing District Levies  
Tax Year 2014-15**

NOTE: Where urban renewal increment value impacts the district, report any reduced rate levies on a separate table 4a.

County: Washington

1 Taxing District Code	340000000			
2 Taxing District Name (Co. No.)	Washington County - After (87)			
3 Counties in which District lies				

4 Levy Approved Before or After 10/6/01	Permanent	Local Option	"Gap" Bonds or UR Special Levy	Bonds	TOTAL
	Inside M5 Limit	Inside M5 Limit	Inside M5 Limit	Outside M5 Limit	

**Ad Valorem Tax Levies**

5 Permanent Levy (if dollar amount)	-				-
6 Local Option Levy (if dollar amount)		-			-
7 "GAP" Bond Levy			-		-
8 Urban Renewal Special Levy			-		-
9 Bond Levy				-	-
10 <b>TOTAL DOLLAR LEVY</b> (add lines 5 thru 9)	-	-	-	-	-

**Adjustments**

11 Amount Raised in Other Counties	-	-	-	-	-
12 <b>NET DOLLAR LEVY FOR TAX RATE</b> (line 10 minus line 11)	-	-	-	-	-

**Taxable Property Value** (if an urban renewal plan is involved, report reduced rate levies separately)

13 Total Assessed Value					53,515,861,950
14 Add: Non-Profit Housing Value					-
15 Add: Fish and Wildlife Value					-
16 Subtract: Urban Renewal Increment (amt. used only)					190,000,000
17 <b>VALUE TO COMPUTE THE TAX RATE</b>					53,325,861,950

**Tax Computations**

18 Tax Rate (for dollar levies, line 12 divided by line 17)	-	0.5900	-	-	0.5900
19 Amount Tax Rate Will Raise (line 17 times line 18)	-	31,462,258.55	-	-	31,462,258.55
20 Truncation Loss (for dollar levies only) (line 19 minus line 12)	-	-	-	-	-
21 Total Timber Offset Amount (county district only)					
22 Timber Tax Rate (line 21 divided by line 17)					
23 Billing Rate (line 18 minus line 22)					
24 Calculated Tax for Extension for District (line 23 times line 17)					
24a Gain from UR Division of Tax Rate Truncation	-	54.82	-	-	54.82
24b Gain or Loss from UR Division of Tax Across Counties	-	-	-	-	-
24c Net Tax for Extension (19 + 24a + 24b)	-	31,462,313.37	-	-	31,462,313.37
25 Actual Tax Extended for District	-	31,462,323.31	-	-	31,462,323.31
26 District's Gain or Loss from Individual Extension (25 - 24c)	-	9.94	-	-	9.94
27 District's Compression Loss (enter as a negative number)	-	(305,802.34)	-	-	(305,802.34)
28 <b>DISTRICT TAXES IMPOSED</b> (line 24c+line 26+line 27)	-	31,156,520.97	-	-	31,156,520.97

**Additional Taxes/Penalties**

29 Farmland (ORS 308A.703)					36,656.88
30 Forestland (ORS 308A.703)					8,193.23
31 Small Tract Forestland (STF) (ORS 308A.703)					-
32 Open Space (ORS 308.770)					-
33					
34 Historic Property (ORS 358.525)					-
35 Other _____					-
36 Late Filing Fee County Only (ORS 308.302)					-
37 Roll Corrections (ORS 311.206), including omitted property/other roll corrections, but excluding roll corrections under ORS 311.208.					29,255.63
38 <b>TOTAL ADDITIONAL TAXES/PENALTIES</b> (lines 29 thru 37)					74,105.74
39 <b>TOTAL TO BE RECEIVED</b> (line 28 plus line 38)	-	31,156,520.97	-	-	31,230,626.71
40 Percentage Schedule (ORS 311.390)					0.034096552303

**Table 4a - Detail of Taxing District Levies  
Tax Year 2014-15**

NOTE: Where urban renewal increment value impacts the district, report any reduced rate levies on a separate table 4a.

County: Washington

- 1 Taxing District Code
- 2 Taxing District Name (Co. No.)
- 3 Counties in which District lies

340009970
<b>Enhanced Sheriff Patrol District (61)</b>

- 4 Levy Approved Before or After 10/6/01

Permanent	Local Option	"Gap" Bonds or		TOTAL
		UR Special Levy	Bonds	
AFTER	AFTER			
Inside M5 Limit	Inside M5 Limit	Inside M5 Limit	Outside M5 Limit	

**Ad Valorem Tax Levies**

- 5 Permanent Levy (if dollar amount)
- 6 Local Option Levy (if dollar amount)
- 7 "GAP" Bond Levy
- 8 Urban Renewal Special Levy
- 9 Bond Levy
- 10 **TOTAL DOLLAR LEVY** (add lines 5 thru 9)

-				-
	-			-
		-		-
		-		-
			-	-
-	-	-	-	-

**Adjustments**

- 11 Amount Raised in Other Counties
- 12 **NET DOLLAR LEVY FOR TAX RATE** (line 10 minus line 11)

-	-	-	-	-
-	-	-	-	-

**Taxable Property Value** (if an urban renewal plan is involved, report reduced rate levies separately)

- 13 Total Assessed Value
- 14 Add: Non-Profit Housing Value
- 15 Add: Fish and Wildlife Value
- 16 Subtract: Urban Renewal Increment (amt. used only)
- 17 **VALUE TO COMPUTE THE TAX RATE**

	17,249,879,456
	-
	-
	-
	17,249,879,456

**Tax Computations**

- 18 Tax Rate (for dollar levies, line 12 divided by line 17)
- 19 Amount Tax Rate Will Raise (line 17 times line 18)
- 20 Truncation Loss (for dollar levies only) (line 19 minus line 12)
- 21 Total Timber Offset Amount (county district only)
- 22 Timber Tax Rate (line 21 divided by line 17)
- 23 Billing Rate (line 18 minus line 22)
- 24 Calculated Tax for Extension for District (line 23 times line 17)
- 24a Gain from UR Division of Tax Rate Truncation
- 24b Gain or Loss from UR Division of Tax Across Counties
- 24c Net Tax for Extension (19 + 24a + 24b)
- 25 Actual Tax Extended for District
- 26 District's Gain or Loss from Individual Extension (25 - 24c)
- 27 District's Compression Loss (enter as a negative number)
- 28 **DISTRICT TAXES IMPOSED** (line 24c+line 26+line 27)

0.6365	0.6800	-	-	1.3165
10,979,548.27	11,729,918.03	-	-	22,709,466.30
-	-	-	-	-
-	-	-	-	-
-	-	-	-	-
10,979,548.27	11,729,918.03	-	-	22,709,466.30
10,979,551.06	11,729,917.09	-	-	22,709,468.15
2.79	(0.94)	-	-	1.85
(3.45)	(25.20)	-	-	(28.65)
10,979,547.61	11,729,891.89	-	-	22,709,439.50

**Additional Taxes/Penalties**

- 29 Farmland (ORS 308A.703)
- 30 Forestland (ORS 308A.703)
- 31 Small Tract Forestland (STF) (ORS 308A.703)
- 32 Open Space (ORS 308.770)
- 33
- 34 Historic Property (ORS 358.525)
- 35 Other \_\_\_\_\_
- 36 Late Filing Fee County Only (ORS 308.302)
- 37 Roll Corrections (ORS 311.206), including omitted property/other roll corrections, but excluding roll corrections under ORS 311.208.
- 38 **TOTAL ADDITIONAL TAXES/PENALTIES** (lines 29 thru 37)
- 39 **TOTAL TO BE RECEIVED** (line 28 plus line 38)

	12,086.97			
	11,317.60			
	-			
	-			
	-			
	-			
	-			
	-			
	3,196.17			
	-			
	26,600.74			
10,979,547.61	11,729,891.89	-	-	22,736,040.24

- 40 Percentage Schedule (ORS 311.390)

	0.024822447286
--	----------------

**Table 4a - Detail of Taxing District Levies  
Tax Year 2014-15**

NOTE: Where urban renewal increment value impacts the district, report any reduced rate levies on a separate table 4a.

County: Washington

1 Taxing District Code	340003970			
2 Taxing District Name (Co. No.)	Urban Road Maintenance District (75)			
3 Counties in which District lies				

4 Levy Approved Before or After 10/6/01	Permanent	Local Option	"Gap" Bonds or UR Special Levy	Bonds	TOTAL
	Inside M5 Limit	Inside M5 Limit	Inside M5 Limit	Outside M5 Limit	

**Ad Valorem Tax Levies**

5 Permanent Levy (if dollar amount)	-				-
6 Local Option Levy (if dollar amount)		-			-
7 "GAP" Bond Levy			-		-
8 Urban Renewal Special Levy			-		-
9 Bond Levy				-	-
10 <b>TOTAL DOLLAR LEVY</b> (add lines 5 thru 9)	-	-	-	-	-

**Adjustments**

11 Amount Raised in Other Counties	-	-	-	-	-
12 <b>NET DOLLAR LEVY FOR TAX RATE</b> (line 10 minus line 11)	-	-	-	-	-

**Taxable Property Value** (if an urban renewal plan is involved, report reduced rate levies separately)

13 Total Assessed Value					17,249,879,456
14 Add: Non-Profit Housing Value					-
15 Add: Fish and Wildlife Value					-
16 Subtract: Urban Renewal Increment (amt. used only)					-
17 <b>VALUE TO COMPUTE THE TAX RATE</b>					17,249,879,456

**Tax Computations**

18 Tax Rate (for dollar levies, line 12 divided by line 17)	0.2456	-	-	-	0.2456
19 Amount Tax Rate Will Raise (line 17 times line 18)	4,236,570.39	-	-	-	4,236,570.39
20 Truncation Loss (for dollar levies only) (line 19 minus line 12)	-	-	-	-	-
21 Total Timber Offset Amount (county district only)					
22 Timber Tax Rate (line 21 divided by line 17)					
23 Billing Rate (line 18 minus line 22)					
24 Calculated Tax for Extension for District (line 23 times line 17)					
24a Gain from UR Division of Tax Rate Truncation	-	-	-	-	-
24b Gain or Loss from UR Division of Tax Across Counties	-	-	-	-	-
24c Net Tax for Extension (19 + 24a + 24b)	4,236,570.39	-	-	-	4,236,570.39
25 Actual Tax Extended for District	4,236,573.02	-	-	-	4,236,573.02
26 District's Gain or Loss from Individual Extension (25 - 24c)	2.63	-	-	-	2.63
27 District's Compression Loss (enter as a negative number)	(1.33)	-	-	-	(1.33)
28 <b>DISTRICT TAXES IMPOSED</b> (line 24c+line 26+line 27)	4,236,571.69	-	-	-	4,236,571.69

**Additional Taxes/Penalties**

29 Farmland (ORS 308A.703)					2,254.90
30 Forestland (ORS 308A.703)					2,111.36
31 Small Tract Forestland (STF) (ORS 308A.703)					-
32 Open Space (ORS 308.770)					-
33					
34 Historic Property (ORS 358.525)					-
35 Other _____					-
36 Late Filing Fee County Only (ORS 308.302)					-
37 Roll Corrections (ORS 311.206), including omitted property/other roll corrections, but excluding roll corrections under ORS 311.208.					596.28
38 <b>TOTAL ADDITIONAL TAXES/PENALTIES</b> (lines 29 thru 37)					4,962.54
39 <b>TOTAL TO BE RECEIVED</b> (line 28 plus line 38)	4,236,571.69	-	-	-	4,241,534.23

40 Percentage Schedule (ORS 311.390)					0.004630765020
--------------------------------------	--	--	--	--	----------------

**Table 4a - Detail of Taxing District Levies**  
**Tax Year 2014-15**

NOTE: Where urban renewal increment value impacts the district, report any reduced rate levies on a separate table 4a.

County: **Washington**

- 1 Taxing District Code
- 2 Taxing District Name (Co. No.)
- 3 Counties in which District lies

340008094
<b>North Bethany County Service District (102)</b>

- 4 Levy Approved Before or After 10/6/01

Permanent	Local Option	"Gap" Bonds or UR Special Levy	Bonds	TOTAL
Inside M5 Limit	Inside M5 Limit	Inside M5 Limit	Outside M5 Limit	TOTAL

**Ad Valorem Tax Levies**

- 5 Permanent Levy (if dollar amount)
- 6 Local Option Levy (if dollar amount)
- 7 "GAP" Bond Levy
- 8 Urban Renewal Special Levy
- 9 Bond Levy
- 10 **TOTAL DOLLAR LEVY** (add lines 5 thru 9)

-				-
	-			-
		-		-
		-		-
			-	-
-	-	-	-	-

**Adjustments**

- 11 Amount Raised in Other Counties
- 12 **NET DOLLAR LEVY FOR TAX RATE** (line 10 minus line 11)

-	-	-	-	-
-	-	-	-	-

**Taxable Property Value** (if an urban renewal plan is involved, report reduced rate levies separately)

- 13 Total Assessed Value
- 14 Add: Non-Profit Housing Value
- 15 Add: Fish and Wildlife Value
- 16 Subtract: Urban Renewal Increment (amt. used only)
- 17 **VALUE TO COMPUTE THE TAX RATE**

	43,793,112
	-
	-
	-
	43,793,112

**Tax Computations**

- 18 Tax Rate (for dollar levies, line 12 divided by line 17)
- 19 Amount Tax Rate Will Raise (line 17 times line 18)
- 20 Truncation Loss (for dollar levies only) (line 19 minus line 12)
- 21 Total Timber Offset Amount (county district only)
- 22 Timber Tax Rate (line 21 divided by line 17)
- 23 Billing Rate (line 18 minus line 22)
- 24 Calculated Tax for Extension for District (line 23 times line 17)
- 24a Gain from UR Division of Tax Rate Truncation
- 24b Gain or Loss from UR Division of Tax Across Counties
- 24c Net Tax for Extension (19 + 24a + 24b)
- 25 Actual Tax Extended for District
- 26 District's Gain or Loss from Individual Extension (25 - 24c)
- 27 District's Compression Loss (enter as a negative number)
- 28 **DISTRICT TAXES IMPOSED** (line 24c+line 26+line 27)

1.2500	-	-	-	1.2500
54,741.39	-	-	-	54,741.39
-	-	-	-	-
-	-	-	-	-
-	-	-	-	-
54,741.39	-	-	-	54,741.39
54,741.28	-	-	-	54,741.28
(0.11)	-	-	-	(0.11)
-	-	-	-	-
54,741.28	-	-	-	54,741.28

**Additional Taxes/Penalties**

- 29 Farmland (ORS 308A.703)
- 30 Forestland (ORS 308A.703)
- 31 Small Tract Forestland (STF) (ORS 308A.703)
- 32 Open Space (ORS 308.770)
- 33
- 34 Historic Property (ORS 358.525)
- 35 Other \_\_\_\_\_
- 36 Late Filing Fee County Only (ORS 308.302)
- 37 Roll Corrections (ORS 311.206), including omitted property/other roll corrections, but excluding roll corrections under ORS 311.208.
- 38 **TOTAL ADDITIONAL TAXES/PENALTIES** (lines 29 thru 37)
- 39 **TOTAL TO BE RECEIVED** (line 28 plus line 38)

	12,053.99
	9,358.95
	-
	-
	-
	-
	-
	-
	-
	21,412.94
54,741.28	76,154.22

- 40 Percentage Schedule (ORS 311.390)

	0.000083142627
--	----------------

**Table 4a - Detail of Taxing District Levies**  
**Tax Year 2014-15**

NOTE: Where urban renewal increment value impacts the district, report any reduced rate levies on a separate table 4a.

County: **Washington**

1 Taxing District Code	340003170				
2 Taxing District Name (Co. No.)	Rainbow Lanes Special Road District (2)				
3 Counties in which District lies					

4 Levy Approved Before or After 10/6/01	Permanent	Local Option	"Gap" Bonds or UR Special Levy	Bonds	
	Inside M5 Limit	Inside M5 Limit	Inside M5 Limit	Outside M5 Limit	TOTAL

**Ad Valorem Tax Levies**

5 Permanent Levy (if dollar amount)	-				-
6 Local Option Levy (if dollar amount)		-			-
7 "GAP" Bond Levy			-		-
8 Urban Renewal Special Levy			-		-
9 Bond Levy				-	-
10 <b>TOTAL DOLLAR LEVY</b> (add lines 5 thru 9)	-	-	-	-	-

**Adjustments**

11 Amount Raised in Other Counties	-	-	-	-	-
12 <b>NET DOLLAR LEVY FOR TAX RATE</b> (line 10 minus line 11)	-	-	-	-	-

**Taxable Property Value** (if an urban renewal plan is involved, report reduced rate levies separately)

13 Total Assessed Value		12,397,097
14 Add: Non-Profit Housing Value		-
15 Add: Fish and Wildlife Value		-
16 Subtract: Urban Renewal Increment (amt. used only)		-
17 <b>VALUE TO COMPUTE THE TAX RATE</b>		12,397,097

**Tax Computations**

18 Tax Rate (for dollar levies, line 12 divided by line 17)	0.4888	-	-	-	0.4888
19 Amount Tax Rate Will Raise (line 17 times line 18)	6,059.70	-	-	-	6,059.70
20 Truncation Loss (for dollar levies only) (line 19 minus line 12)	-	-	-	-	-
21 Total Timber Offset Amount (county district only)					
22 Timber Tax Rate (line 21 divided by line 17)					
23 Billing Rate (line 18 minus line 22)					
24 Calculated Tax for Extension for District (line 23 times line 17)					
24a Gain from UR Division of Tax Rate Truncation	-	-	-	-	-
24b Gain or Loss from UR Division of Tax Across Counties	-	-	-	-	-
24c Net Tax for Extension (19 + 24a + 24b)	6,059.70	-	-	-	6,059.70
25 Actual Tax Extended for District	6,059.75	-	-	-	6,059.75
26 District's Gain or Loss from Individual Extension (25 - 24c)	0.05	-	-	-	0.05
27 District's Compression Loss (enter as a negative number)	-	-	-	-	-
28 <b>DISTRICT TAXES IMPOSED</b> (line 24c+line 26+line 27)	6,059.75	-	-	-	6,059.75

**Additional Taxes/Penalties**

29 Farmland (ORS 308A.703)		164.72
30 Forestland (ORS 308A.703)		-
31 Small Tract Forestland (STF) (ORS 308A.703)		-
32 Open Space (ORS 308.770)		-
33		-
34 Historic Property (ORS 358.525)		-
35 Other _____		-
36 Late Filing Fee County Only (ORS 308.302)		-
37 Roll Corrections (ORS 311.206), including omitted property/other roll corrections, but excluding roll corrections under ORS 311.208.		-
38 <b>TOTAL ADDITIONAL TAXES/PENALTIES</b> (lines 29 thru 37)		164.72
39 <b>TOTAL TO BE RECEIVED</b> (line 28 plus line 38)	6,059.75	6,224.47

40 Percentage Schedule (ORS 311.390)		0.000006795668
--------------------------------------	--	----------------

**Table 4a - Detail of Taxing District Levies  
Tax Year 2014-15**

NOTE: Where urban renewal increment value impacts the district, report any reduced rate levies on a separate table 4a.

County: Washington

1 Taxing District Code	340008090			
2 Taxing District Name (Co. No.)	Metro Service District (3)			
3 Counties in which District lies	Multnomah-Clackamas			

4 Levy Approved Before or After 10/6/01	Permanent	Local Option	"Gap" Bonds or UR Special Levy	Bonds	TOTAL
	Inside M5 Limit	Inside M5 Limit	Inside M5 Limit	Outside M5 Limit	

**Ad Valorem Tax Levies**

5 Permanent Levy (if dollar amount)	-				-
6 Local Option Levy (if dollar amount)		-			-
7 "GAP" Bond Levy			-		-
8 Urban Renewal Special Levy			-		-
9 Bond Levy				12,629,061.00	12,629,061.00
10 <b>TOTAL DOLLAR LEVY</b> (add lines 5 thru 9)	-	-	-	12,629,061.00	12,629,061.00

**Adjustments**

11 Amount Raised in Other Counties	-	-	-	8,229,643.70	8,229,643.70
12 <b>NET DOLLAR LEVY FOR TAX RATE</b> (line 10 minus line 11)	-	-	-	4,399,417.30	4,399,417.30

**Taxable Property Value** (if an urban renewal plan is involved, report reduced rate levies separately)

13 Total Assessed Value					49,956,068,958
14 Add: Non-Profit Housing Value					-
15 Add: Fish and Wildlife Value					-
16 Subtract: Urban Renewal Increment (amt. used only)					328,606,130
17 <b>VALUE TO COMPUTE THE TAX RATE</b>					49,627,462,828

**Tax Computations**

18 Tax Rate (for dollar levies, line 12 divided by line 17)	0.0966	-	-	0.0886	0.1852
19 Amount Tax Rate Will Raise (line 17 times line 18)	4,794,012.91	-	-	4,396,993.21	9,191,006.12
20 Truncation Loss (for dollar levies only) (line 19 minus line 12)	-	-	-	2,424.09	2,424.09
21 Total Timber Offset Amount (county district only)					
22 Timber Tax Rate (line 21 divided by line 17)					
23 Billing Rate (line 18 minus line 22)					
24 Calculated Tax for Extension for District (line 23 times line 17)					
24a Gain from UR Division of Tax Rate Truncation	1,789.46	-	-	673.91	2,463.37
24b Gain or Loss from UR Division of Tax Across Counties	(6,672.69)	-	-	(6,083.44)	(12,756.13)
24c Net Tax for Extension (19 + 24a + 24b)	4,789,129.68	-	-	4,391,583.68	9,180,713.36
25 Actual Tax Extended for District	4,789,136.21	-	-	4,391,594.32	9,180,730.53
26 District's Gain or Loss from Individual Extension (25 - 24c)	6.53	-	-	10.64	17.17
27 District's Compression Loss (enter as a negative number)	(36.70)	-	-		(36.70)
28 <b>DISTRICT TAXES IMPOSED</b> (line 24c+line 26+line 27)	4,789,099.51	-	-	4,391,594.32	9,180,693.83

**Additional Taxes/Penalties**

29 Farmland (ORS 308A.703)					6,316.15
30 Forestland (ORS 308A.703)					1,738.41
31 Small Tract Forestland (STF) (ORS 308A.703)					-
32 Open Space (ORS 308.770)					-
33					
34 Historic Property (ORS 358.525)					-
35 Other _____					-
36 Late Filing Fee County Only (ORS 308.302)					-
37 Roll Corrections (ORS 311.206), including omitted property/other roll corrections, but excluding roll corrections under ORS 311.208.					8,983.16
38 <b>TOTAL ADDITIONAL TAXES/PENALTIES</b> (lines 29 thru 37)					17,037.72
39 <b>TOTAL TO BE RECEIVED</b> (line 28 plus line 38)	4,789,099.51	-	-	4,391,594.32	9,197,731.55

40 Percentage Schedule (ORS 311.390)					0.010041775267
--------------------------------------	--	--	--	--	----------------

**Table 4a - Detail of Taxing District Levies  
Tax Year 2014-15**

NOTE: Where urban renewal increment value impacts the district, report any reduced rate levies on a separate table 4a.

County: Washington

1 Taxing District Code	340008090			
2 Taxing District Name (Co. No.)	Metro Service District - After (93)			
3 Counties in which District lies	Multnomah-Clackamas			

4 Levy Approved Before or After 10/6/01	Permanent	Local Option	"Gap" Bonds or UR Special Levy	Bonds	TOTAL
	Inside M5 Limit	Inside M5 Limit	Inside M5 Limit	AFTER Outside M5 Limit	

**Ad Valorem Tax Levies**

5 Permanent Levy (if dollar amount)	-				-
6 Local Option Levy (if dollar amount)		-			-
7 "GAP" Bond Levy			-		-
8 Urban Renewal Special Levy			-		-
9 Bond Levy				25,599,245.00	25,599,245.00
10 <b>TOTAL DOLLAR LEVY</b> (add lines 5 thru 9)	-	-	-	25,599,245.00	25,599,245.00

**Adjustments**

11 Amount Raised in Other Counties	-	-	-	16,771,339.01	16,771,339.01
12 <b>NET DOLLAR LEVY FOR TAX RATE</b> (line 10 minus line 11)	-	-	-	8,827,905.99	8,827,905.99

**Taxable Property Value** (if an urban renewal plan is involved, report reduced rate levies separately)

13 Total Assessed Value					49,956,068,958
14 Add: Non-Profit Housing Value					-
15 Add: Fish and Wildlife Value					-
16 Subtract: Urban Renewal Increment (amt. used only)					190,000,000
17 <b>VALUE TO COMPUTE THE TAX RATE</b>					49,766,068,958

**Tax Computations**

18 Tax Rate (for dollar levies, line 12 divided by line 17)	-	-	-	0.1773	0.1773
19 Amount Tax Rate Will Raise (line 17 times line 18)	-	-	-	8,823,524.03	8,823,524.03
20 Truncation Loss (for dollar levies only) (line 19 minus line 12)	-	-	-	4,381.96	4,381.96
21 Total Timber Offset Amount (county district only)					
22 Timber Tax Rate (line 21 divided by line 17)					
23 Billing Rate (line 18 minus line 22)					
24 Calculated Tax for Extension for District (line 23 times line 17)					
24a Gain from UR Division of Tax Rate Truncation	-	-	-	57.81	57.81
24b Gain or Loss from UR Division of Tax Across Counties	-	-	-	(2,171.21)	(2,171.21)
24c Net Tax for Extension (19 + 24a + 24b)	-	-	-	8,821,410.63	8,821,410.63
25 Actual Tax Extended for District	-	-	-	8,821,416.21	8,821,416.21
26 District's Gain or Loss from Individual Extension (25 - 24c)	-	-	-	5.58	5.58
27 District's Compression Loss (enter as a negative number)	-	-	-		-
28 <b>DISTRICT TAXES IMPOSED</b> (line 24c+line 26+line 27)	-	-	-	8,821,416.21	8,821,416.21

**Additional Taxes/Penalties**

29 Farmland (ORS 308A.703)					6,066.42
30 Forestland (ORS 308A.703)					1,664.27
31 Small Tract Forestland (STF) (ORS 308A.703)					-
32 Open Space (ORS 308.770)					-
33					
34 Historic Property (ORS 358.525)					-
35 Other _____					-
36 Late Filing Fee County Only (ORS 308.302)					-
37 Roll Corrections (ORS 311.206), including omitted property/other roll corrections, but excluding roll corrections under ORS 311.208.					8,672.63
38 <b>TOTAL ADDITIONAL TAXES/PENALTIES</b> (lines 29 thru 37)					16,403.32
39 <b>TOTAL TO BE RECEIVED</b> (line 28 plus line 38)	-	-	-	8,821,416.21	8,837,819.53
40 Percentage Schedule (ORS 311.390)					0.009648835377



**Table 4a - Detail of Taxing District Levies  
Tax Year 2014-15**

NOTE: Where urban renewal increment value impacts the district, report any reduced rate levies on a separate table 4a.

County: Washington

- 1 Taxing District Code
- 2 Taxing District Name (Co. No.)
- 3 Counties in which District lies

340008090
<b>Metro Service District - After 1/1/2013 (140)</b>
Multnomah-Clackamas

- 4 Levy Approved Before or After 10/6/01

Permanent	Local Option	"Gap" Bonds or UR Special Levy	Bonds	TOTAL
Inside M5 Limit	AFTER Inside M5 Limit	Inside M5 Limit	Outside M5 Limit	TOTAL

**Ad Valorem Tax Levies**

- 5 Permanent Levy (if dollar amount)
- 6 Local Option Levy (if dollar amount)
- 7 "GAP" Bond Levy
- 8 Urban Renewal Special Levy
- 9 Bond Levy
- 10 **TOTAL DOLLAR LEVY** (add lines 5 thru 9)

-				-
	-			-
		-		-
		-		-
			-	-
-	-	-	-	-

**Adjustments**

- 11 Amount Raised in Other Counties
- 12 **NET DOLLAR LEVY FOR TAX RATE** (line 10 minus line 11)

-	-	-	-	-
-	-	-	-	-

**Taxable Property Value** (if an urban renewal plan is involved, report reduced rate levies separately)

- 13 Total Assessed Value
- 14 Add: Non-Profit Housing Value
- 15 Add: Fish and Wildlife Value
- 16 Subtract: Urban Renewal Increment (amt. used only)
- 17 **VALUE TO COMPUTE THE TAX RATE**

	49,956,068,958
	-
	-
	-
	49,956,068,958

**Tax Computations**

- 18 Tax Rate (for dollar levies, line 12 divided by line 17)
- 19 Amount Tax Rate Will Raise (line 17 times line 18)
- 20 Truncation Loss (for dollar levies only) (line 19 minus line 12)
- 21 Total Timber Offset Amount (county district only)
- 22 Timber Tax Rate (line 21 divided by line 17)
- 23 Billing Rate (line 18 minus line 22)
- 24 Calculated Tax for Extension for District (line 23 times line 17)
- 24a Gain from UR Division of Tax Rate Truncation
- 24b Gain or Loss from UR Division of Tax Across Counties
- 24c Net Tax for Extension (19 + 24a + 24b)
- 25 Actual Tax Extended for District
- 26 District's Gain or Loss from Individual Extension (25 - 24c)
- 27 District's Compression Loss (enter as a negative number)
- 28 **DISTRICT TAXES IMPOSED** (line 24c+line 26+line 27)

-	0.0960	-	-	0.0960
-	4,795,782.62	-	-	4,795,782.62
-	-	-	-	-
-	-	-	-	-
-	4,795,782.62	-	-	4,795,782.62
-	4,795,794.79	-	-	4,795,794.79
-	12.17	-	-	12.17
-	(49,398.66)	-	-	(49,398.66)
-	4,746,396.13	-	-	4,746,396.13

**Additional Taxes/Penalties**

- 29 Farmland (ORS 308A.703)
- 30 Forestland (ORS 308A.703)
- 31 Small Tract Forestland (STF) (ORS 308A.703)
- 32 Open Space (ORS 308.770)
- 33
- 34 Historic Property (ORS 358.525)
- 35 Other \_\_\_\_\_
- 36 Late Filing Fee County Only (ORS 308.302)
- 37 Roll Corrections (ORS 311.206), including omitted property/other roll corrections, but excluding roll corrections under ORS 311.208.
- 38 **TOTAL ADDITIONAL TAXES/PENALTIES** (lines 29 thru 37)
- 39 **TOTAL TO BE RECEIVED** (line 28 plus line 38)

	3,287.27
	901.13
	-
	-
	-
	-
	-
	4,715.10
	-
	8,903.50
-	4,746,396.13
-	4,755,299.63

- 40 Percentage Schedule (ORS 311.390)

	0.005191676877
--	----------------

**Table 4a - Detail of Taxing District Levies**  
**Tax Year 2014-15**

NOTE: Where urban renewal increment value impacts the district, report any reduced rate levies on a separate table 4a.

County: **Washington**

1 Taxing District Code	340009120				
2 Taxing District Name (Co. No.)	Tri-Met (65)				
3 Counties in which District lies	Multnomah-Clackamas				

4 Levy Approved Before or After 10/6/01	Permanent	Local Option	"Gap" Bonds or UR Special Levy	Bonds	TOTAL
	Inside M5 Limit	Inside M5 Limit	Inside M5 Limit	Outside M5 Limit	

**Ad Valorem Tax Levies**

5 Permanent Levy (if dollar amount)	-				-
6 Local Option Levy (if dollar amount)		-			-
7 "GAP" Bond Levy			-		-
8 Urban Renewal Special Levy			-		-
9 Bond Levy				-	-
10 <b>TOTAL DOLLAR LEVY</b> (add lines 5 thru 9)	-	-	-	-	-

**Adjustments**

11 Amount Raised in Other Counties	-	-	-	-	-
12 <b>NET DOLLAR LEVY FOR TAX RATE</b> (line 10 minus line 11)	-	-	-	-	-

**Taxable Property Value** (if an urban renewal plan is involved, report reduced rate levies separately)

13 Total Assessed Value		50,239,315,654
14 Add: Non-Profit Housing Value		-
15 Add: Fish and Wildlife Value		-
16 Subtract: Urban Renewal Increment (amt. used only)		328,606,130
17 <b>VALUE TO COMPUTE THE TAX RATE</b>		49,910,709,524

**Tax Computations**

18 Tax Rate (for dollar levies, line 12 divided by line 17)	-	-	-	-	-
19 Amount Tax Rate Will Raise (line 17 times line 18)	-	-	-	-	-
20 Truncation Loss (for dollar levies only) (line 19 minus line 12)	-	-	-	-	-
21 Total Timber Offset Amount (county district only)					
22 Timber Tax Rate (line 21 divided by line 17)					
23 Billing Rate (line 18 minus line 22)					
24 Calculated Tax for Extension for District (line 23 times line 17)					
24a Gain from UR Division of Tax Rate Truncation	-	-	-	-	-
24b Gain or Loss from UR Division of Tax Across Counties	-	-	-	-	-
24c Net Tax for Extension (19 + 24a + 24b)	-	-	-	-	-
25 Actual Tax Extended for District	-	-	-	-	-
26 District's Gain or Loss from Individual Extension (25 - 24c)	-	-	-	-	-
27 District's Compression Loss (enter as a negative number)	-	-	-	-	-
28 <b>DISTRICT TAXES IMPOSED</b> (line 24c+line 26+line 27)	-	-	-	-	-

**Additional Taxes/Penalties**

29 Farmland (ORS 308A.703)		-
30 Forestland (ORS 308A.703)		-
31 Small Tract Forestland (STF) (ORS 308A.703)		-
32 Open Space (ORS 308.770)		-
33		-
34 Historic Property (ORS 358.525)		-
35 Other _____		-
36 Late Filing Fee County Only (ORS 308.302)		-
37 Roll Corrections (ORS 311.206), including omitted property/other roll corrections, but excluding roll corrections under ORS 311.208.		-
38 <b>TOTAL ADDITIONAL TAXES/PENALTIES</b> (lines 29 thru 37)		-
39 <b>TOTAL TO BE RECEIVED</b> (line 28 plus line 38)	-	-

40 Percentage Schedule (ORS 311.390)		0.000000000000
--------------------------------------	--	----------------

**Table 4a - Detail of Taxing District Levies  
Tax Year 2014-15**

NOTE: Where urban renewal increment value impacts the district, report any reduced rate levies on a separate table 4a.

County: Washington

1 Taxing District Code	340002160
2 Taxing District Name (Co. No.)	Port of Portland (4)
3 Counties in which District lies	Multnomah-Clackamas

4 Levy Approved Before or After 10/6/01	Permanent	Local Option	"Gap" Bonds or UR Special Levy	Bonds	TOTAL
	Inside M5 Limit	Inside M5 Limit	Inside M5 Limit	Outside M5 Limit	

**Ad Valorem Tax Levies**

5 Permanent Levy (if dollar amount)	-				-
6 Local Option Levy (if dollar amount)		-			-
7 "GAP" Bond Levy			-		-
8 Urban Renewal Special Levy			-		-
9 Bond Levy				-	-
10 <b>TOTAL DOLLAR LEVY</b> (add lines 5 thru 9)	-	-	-	-	-

**Adjustments**

11 Amount Raised in Other Counties	-	-	-	-	-
12 <b>NET DOLLAR LEVY FOR TAX RATE</b> (line 10 minus line 11)	-	-	-	-	-

**Taxable Property Value** (if an urban renewal plan is involved, report reduced rate levies separately)

13 Total Assessed Value		53,515,861,950
14 Add: Non-Profit Housing Value		-
15 Add: Fish and Wildlife Value		-
16 Subtract: Urban Renewal Increment (amt. used only)		340,544,813
17 <b>VALUE TO COMPUTE THE TAX RATE</b>		53,175,317,137

**Tax Computations**

18 Tax Rate (for dollar levies, line 12 divided by line 17)	0.0701	-	-	-	0.0701
19 Amount Tax Rate Will Raise (line 17 times line 18)	3,727,589.73	-	-	-	3,727,589.73
20 Truncation Loss (for dollar levies only) (line 19 minus line 12)	-	-	-	-	-
21 Total Timber Offset Amount (county district only)					
22 Timber Tax Rate (line 21 divided by line 17)					
23 Billing Rate (line 18 minus line 22)					
24 Calculated Tax for Extension for District (line 23 times line 17)					
24a Gain from UR Division of Tax Rate Truncation	481.14	-	-	-	481.14
24b Gain or Loss from UR Division of Tax Across Counties	(4,808.20)	-	-	-	(4,808.20)
24c Net Tax for Extension (19 + 24a + 24b)	3,723,262.67	-	-	-	3,723,262.67
25 Actual Tax Extended for District	3,723,274.15	-	-	-	3,723,274.15
26 District's Gain or Loss from Individual Extension (25 - 24c)	11.48	-	-	-	11.48
27 District's Compression Loss (enter as a negative number)	(28.11)	-	-	-	(28.11)
28 <b>DISTRICT TAXES IMPOSED</b> (line 24c+line 26+line 27)	3,723,246.04	-	-	-	3,723,246.04

**Additional Taxes/Penalties**

29 Farmland (ORS 308A.703)		4,298.84			
30 Forestland (ORS 308A.703)		973.47			
31 Small Tract Forestland (STF) (ORS 308A.703)		-			
32 Open Space (ORS 308.770)		-			
33		-			
34 Historic Property (ORS 358.525)		-			
35 Other _____		-			
36 Late Filing Fee County Only (ORS 308.302)		-			
37 Roll Corrections (ORS 311.206), including omitted property/other roll corrections, but excluding roll corrections under ORS 311.208.		3,446.59			
38 <b>TOTAL ADDITIONAL TAXES/PENALTIES</b> (lines 29 thru 37)		8,718.90			
39 <b>TOTAL TO BE RECEIVED</b> (line 28 plus line 38)	3,723,246.04	-	-	-	3,731,964.94
40 Percentage Schedule (ORS 311.390)					0.004074434335

**Table 4a - Detail of Taxing District Levies  
Tax Year 2014-15**

NOTE: Where urban renewal increment value impacts the district, report any reduced rate levies on a separate table 4a.

County: Washington

1 Taxing District Code	340001210			
2 Taxing District Name (Co. No.)	Tualatin Hills Park & Recreation District (38)			
3 Counties in which District lies				

4 Levy Approved Before or After 10/6/01	Permanent	Local Option	"Gap" Bonds or UR Special Levy	Bonds	TOTAL
	Inside M5 Limit	Inside M5 Limit	Inside M5 Limit	Outside M5 Limit	

**Ad Valorem Tax Levies**

5 Permanent Levy (if dollar amount)	-				-
6 Local Option Levy (if dollar amount)		-			-
7 "GAP" Bond Levy			-		-
8 Urban Renewal Special Levy			-		-
9 Bond Levy				2,275,452.00	2,275,452.00
10 <b>TOTAL DOLLAR LEVY</b> (add lines 5 thru 9)	-	-	-	2,275,452.00	2,275,452.00

**Adjustments**

11 Amount Raised in Other Counties	-	-	-	-	-
12 <b>NET DOLLAR LEVY FOR TAX RATE</b> (line 10 minus line 11)	-	-	-	2,275,452.00	2,275,452.00

**Taxable Property Value** (if an urban renewal plan is involved, report reduced rate levies separately)

13 Total Assessed Value		21,245,116,844
14 Add: Non-Profit Housing Value		-
15 Add: Fish and Wildlife Value		-
16 Subtract: Urban Renewal Increment (amt. used only)		50,465,617
17 <b>VALUE TO COMPUTE THE TAX RATE</b>		21,194,651,227

**Tax Computations**

18 Tax Rate (for dollar levies, line 12 divided by line 17)	1.3073	-	-	0.1073	1.4146
19 Amount Tax Rate Will Raise (line 17 times line 18)	27,707,767.55	-	-	2,274,186.08	29,981,953.63
20 Truncation Loss (for dollar levies only) (line 19 minus line 12)	-	-	-	1,265.92	1,265.92
21 Total Timber Offset Amount (county district only)					
22 Timber Tax Rate (line 21 divided by line 17)					
23 Billing Rate (line 18 minus line 22)					
24 Calculated Tax for Extension for District (line 23 times line 17)					
24a Gain from UR Division of Tax Rate Truncation	685.84	-	-	260.66	946.50
24b Gain or Loss from UR Division of Tax Across Counties	-	-	-	-	-
24c Net Tax for Extension (19 + 24a + 24b)	27,708,453.39	-	-	2,274,446.74	29,982,900.13
25 Actual Tax Extended for District	27,708,461.37	-	-	2,274,449.91	29,982,911.28
26 District's Gain or Loss from Individual Extension (25 - 24c)	7.98	-	-	3.17	11.15
27 District's Compression Loss (enter as a negative number)	(426.54)	-	-		(426.54)
28 <b>DISTRICT TAXES IMPOSED</b> (line 24c+line 26+line 27)	27,708,034.83	-	-	2,274,449.91	29,982,484.74

**Additional Taxes/Penalties**

29 Farmland (ORS 308A.703)					7,409.09
30 Forestland (ORS 308A.703)					12,160.94
31 Small Tract Forestland (STF) (ORS 308A.703)					-
32 Open Space (ORS 308.770)					-
33					
34 Historic Property (ORS 358.525)					-
35 Other _____					-
36 Late Filing Fee County Only (ORS 308.302)					-
37 Roll Corrections (ORS 311.206), including omitted property/other roll corrections, but excluding roll corrections under ORS 311.208.					7,244.06
38 <b>TOTAL ADDITIONAL TAXES/PENALTIES</b> (lines 29 thru 37)					26,814.09
39 <b>TOTAL TO BE RECEIVED</b> (line 28 plus line 38)	27,708,034.83	-	-	2,274,449.91	30,009,298.83
40 Percentage Schedule (ORS 311.390)					0.032763147427

**Table 4a - Detail of Taxing District Levies**  
**Tax Year 2014-15**

NOTE: Where urban renewal increment value impacts the district, report any reduced rate levies on a separate table 4a.

County: Washington

- 1 Taxing District Code
- 2 Taxing District Name (Co. No.)
- 3 Counties in which District lies

340001210
<b>Tualatin Hills Park &amp; Recreation District - After (110)</b>

- 4 Levy Approved Before or After 10/6/01

Permanent	Local Option	"Gap" Bonds or UR Special Levy	Bonds	
Inside M5 Limit	Inside M5 Limit	Inside M5 Limit	AFTER	TOTAL
Inside M5 Limit	Inside M5 Limit	Inside M5 Limit	Outside M5 Limit	TOTAL

**Ad Valorem Tax Levies**

- 5 Permanent Levy (if dollar amount)
- 6 Local Option Levy (if dollar amount)
- 7 "GAP" Bond Levy
- 8 Urban Renewal Special Levy
- 9 Bond Levy
- 10 **TOTAL DOLLAR LEVY** (add lines 5 thru 9)

-				-
	-			-
		-		-
		-		-
			6,418,308.00	6,418,308.00
-	-	-	6,418,308.00	6,418,308.00

**Adjustments**

- 11 Amount Raised in Other Counties
- 12 **NET DOLLAR LEVY FOR TAX RATE** (line 10 minus line 11)

-	-	-	-	-
-	-	-	6,418,308.00	6,418,308.00

**Taxable Property Value** (if an urban renewal plan is involved, report reduced rate levies separately)

- 13 Total Assessed Value
- 14 Add: Non-Profit Housing Value
- 15 Add: Fish and Wildlife Value
- 16 Subtract: Urban Renewal Increment (amt. used only)
- 17 **VALUE TO COMPUTE THE TAX RATE**

	21,245,116,844
	-
	-
	-
	21,245,116,844

**Tax Computations**

- 18 Tax Rate (for dollar levies, line 12 divided by line 17)
- 19 Amount Tax Rate Will Raise (line 17 times line 18)
- 20 Truncation Loss (for dollar levies only) (line 19 minus line 12)
- 21 Total Timber Offset Amount (county district only)
- 22 Timber Tax Rate (line 21 divided by line 17)
- 23 Billing Rate (line 18 minus line 22)
- 24 Calculated Tax for Extension for District (line 23 times line 17)
- 24a Gain from UR Division of Tax Rate Truncation
- 24b Gain or Loss from UR Division of Tax Across Counties
- 24c Net Tax for Extension (19 + 24a + 24b)
- 25 Actual Tax Extended for District
- 26 District's Gain or Loss from Individual Extension (25 - 24c)
- 27 District's Compression Loss (enter as a negative number)
- 28 **DISTRICT TAXES IMPOSED** (line 24c+line 26+line 27)

-	-	-	0.3021	0.3021
-	-	-	6,418,149.80	6,418,149.80
-	-	-	158.20	158.20
-	-	-	6,418,149.80	6,418,149.80
-	-	-	6,418,154.29	6,418,154.29
-	-	-	4.49	4.49
-	-	-		-
-	-	-	6,418,154.29	6,418,154.29

**Additional Taxes/Penalties**

- 29 Farmland (ORS 308A.703)
- 30 Forestland (ORS 308A.703)
- 31 Small Tract Forestland (STF) (ORS 308A.703)
- 32 Open Space (ORS 308.770)
- 33
- 34 Historic Property (ORS 358.525)
- 35 Other \_\_\_\_\_
- 36 Late Filing Fee County Only (ORS 308.302)
- 37 Roll Corrections (ORS 311.206), including omitted property/other roll corrections, but excluding roll corrections under ORS 311.208.
- 38 **TOTAL ADDITIONAL TAXES/PENALTIES** (lines 29 thru 37)
- 39 **TOTAL TO BE RECEIVED** (line 28 plus line 38)

	1,582.28
	2,597.07
	-
	-
	-
	-
	-
	-
	1,553.06
	5,732.41
-	6,423,886.70

- 40 Percentage Schedule (ORS 311.390)

	0.007013384358
--	----------------

**Table 4a - Detail of Taxing District Levies**  
**Tax Year 2014-15**

NOTE: Where urban renewal increment value impacts the district, report any reduced rate levies on a separate table 4a.

County: Washington

1 Taxing District Code	340001530			
2 Taxing District Name (Co. No.)	Tigard/Tualatin Aquatic District (99)			
3 Counties in which District lies				

4 Levy Approved Before or After 10/6/01	Permanent	Local Option	"Gap" Bonds or UR Special Levy	Bonds	TOTAL
	Inside M5 Limit	Inside M5 Limit	Inside M5 Limit	Outside M5 Limit	

**Ad Valorem Tax Levies**

5 Permanent Levy (if dollar amount)	-				-
6 Local Option Levy (if dollar amount)		-			-
7 "GAP" Bond Levy			-		-
8 Urban Renewal Special Levy			-		-
9 Bond Levy				-	-
10 <b>TOTAL DOLLAR LEVY</b> (add lines 5 thru 9)	-	-	-	-	-

**Adjustments**

11 Amount Raised in Other Counties	-	-	-	-	-
12 <b>NET DOLLAR LEVY FOR TAX RATE</b> (line 10 minus line 11)	-	-	-	-	-

**Taxable Property Value** (if an urban renewal plan is involved, report reduced rate levies separately)

13 Total Assessed Value		9,498,046,665
14 Add: Non-Profit Housing Value		-
15 Add: Fish and Wildlife Value		-
16 Subtract: Urban Renewal Increment (amt. used only)		29,010,331
17 <b>VALUE TO COMPUTE THE TAX RATE</b>		9,469,036,334

**Tax Computations**

18 Tax Rate (for dollar levies, line 12 divided by line 17)	0.0900	-	-	-	0.0900
19 Amount Tax Rate Will Raise (line 17 times line 18)	852,213.27	-	-	-	852,213.27
20 Truncation Loss (for dollar levies only) (line 19 minus line 12)	-	-	-	-	-
21 Total Timber Offset Amount (county district only)					
22 Timber Tax Rate (line 21 divided by line 17)					
23 Billing Rate (line 18 minus line 22)					
24 Calculated Tax for Extension for District (line 23 times line 17)					
24a Gain from UR Division of Tax Rate Truncation	207.69	-	-	-	207.69
24b Gain or Loss from UR Division of Tax Across Counties	-	-	-	-	-
24c Net Tax for Extension (19 + 24a + 24b)	852,420.96	-	-	-	852,420.96
25 Actual Tax Extended for District	852,423.30	-	-	-	852,423.30
26 District's Gain or Loss from Individual Extension (25 - 24c)	2.34	-	-	-	2.34
27 District's Compression Loss (enter as a negative number)	(0.23)	-	-	-	(0.23)
28 <b>DISTRICT TAXES IMPOSED</b> (line 24c+line 26+line 27)	852,423.07	-	-	-	852,423.07

**Additional Taxes/Penalties**

29 Farmland (ORS 308A.703)		156.42			
30 Forestland (ORS 308A.703)		-			
31 Small Tract Forestland (STF) (ORS 308A.703)		-			
32 Open Space (ORS 308.770)		-			
33		-			
34 Historic Property (ORS 358.525)		-			
35 Other _____		-			
36 Late Filing Fee County Only (ORS 308.302)		-			
37 Roll Corrections (ORS 311.206), including omitted property/other roll corrections, but excluding roll corrections under ORS 311.208.		658.35			
38 <b>TOTAL ADDITIONAL TAXES/PENALTIES</b> (lines 29 thru 37)		814.77			
39 <b>TOTAL TO BE RECEIVED</b> (line 28 plus line 38)	852,423.07	-	-	-	853,237.84
40 Percentage Schedule (ORS 311.390)					0.000931536498

**Table 4a - Detail of Taxing District Levies**  
**Tax Year 2014-15**

NOTE: Where urban renewal increment value impacts the district, report any reduced rate levies on a separate table 4a.

County: **Washington**

1 Taxing District Code	340007495				
2 Taxing District Name (Co. No.)	<b>West Multnomah Soil &amp; Water Conservation District (136)</b>				
3 Counties in which District lies	Multnomah - Columbia				

4 Levy Approved Before or After 10/6/01	Permanent	Local Option	"Gap" Bonds or UR Special Levy	Bonds	TOTAL
	Inside M5 Limit	Inside M5 Limit	Inside M5 Limit	Outside M5 Limit	

**Ad Valorem Tax Levies**

5 Permanent Levy (if dollar amount)	-				-
6 Local Option Levy (if dollar amount)		-			-
7 "GAP" Bond Levy			-		-
8 Urban Renewal Special Levy			-		-
9 Bond Levy				-	-
10 <b>TOTAL DOLLAR LEVY</b> (add lines 5 thru 9)	-	-	-	-	-

**Adjustments**

11 Amount Raised in Other Counties	-	-	-	-	-
12 <b>NET DOLLAR LEVY FOR TAX RATE</b> (line 10 minus line 11)	-	-	-	-	-

**Taxable Property Value** (if an urban renewal plan is involved, report reduced rate levies separately)

13 Total Assessed Value		16,636,760
14 Add: Non-Profit Housing Value		-
15 Add: Fish and Wildlife Value		-
16 Subtract: Urban Renewal Increment (amt. used only)		-
17 <b>VALUE TO COMPUTE THE TAX RATE</b>		16,636,760

**Tax Computations**

18 Tax Rate (for dollar levies, line 12 divided by line 17)	0.0750	-	-	-	0.0750
19 Amount Tax Rate Will Raise (line 17 times line 18)	1,247.76	-	-	-	1,247.76
20 Truncation Loss (for dollar levies only) (line 19 minus line 12)	-	-	-	-	-
21 Total Timber Offset Amount (county district only)					
22 Timber Tax Rate (line 21 divided by line 17)					
23 Billing Rate (line 18 minus line 22)					
24 Calculated Tax for Extension for District (line 23 times line 17)					
24a Gain from UR Division of Tax Rate Truncation	-	-	-	-	-
24b Gain or Loss from UR Division of Tax Across Counties	-	-	-	-	-
24c Net Tax for Extension (19 + 24a + 24b)	1,247.76	-	-	-	1,247.76
25 Actual Tax Extended for District	1,247.79	-	-	-	1,247.79
26 District's Gain or Loss from Individual Extension (25 - 24c)	0.03	-	-	-	0.03
27 District's Compression Loss (enter as a negative number)	-	-	-	-	-
28 <b>DISTRICT TAXES IMPOSED</b> (line 24c+line 26+line 27)	1,247.79	-	-	-	1,247.79

**Additional Taxes/Penalties**

29 Farmland (ORS 308A.703)					-
30 Forestland (ORS 308A.703)					-
31 Small Tract Forestland (STF) (ORS 308A.703)					-
32 Open Space (ORS 308.770)					-
33					
34 Historic Property (ORS 358.525)					-
35 Other _____					-
36 Late Filing Fee County Only (ORS 308.302)					-
37 Roll Corrections (ORS 311.206), including omitted property/other roll corrections, but excluding roll corrections under ORS 311.208.					-
38 <b>TOTAL ADDITIONAL TAXES/PENALTIES</b> (lines 29 thru 37)					-
39 <b>TOTAL TO BE RECEIVED</b> (line 28 plus line 38)	1,247.79	-	-	-	1,247.79

40 Percentage Schedule (ORS 311.390)					0.000001362295
--------------------------------------	--	--	--	--	----------------

**Table 4a - Detail of Taxing District Levies  
Tax Year 2014-15**

NOTE: Where urban renewal increment value impacts the district, report any reduced rate levies on a separate table 4a.

County: **Washington**

1 Taxing District Code	349034000			
2 Taxing District Name (Co. No.)	Portland Development Commission (78)			
3 Counties in which District lies	Multnomah-Clackamas			

	Permanent	Local Option	"Gap" Bonds or UR Special Levy	Bonds	
4 Levy Approved Before or After 10/6/01	Inside M5 Limit	Inside M5 Limit	Inside M5 Limit	Outside M5 Limit	TOTAL

**Ad Valorem Tax Levies**

5 Permanent Levy (if dollar amount)	-				-
6 Local Option Levy (if dollar amount)		-			-
7 "GAP" Bond Levy			-		-
8 Urban Renewal Special Levy			-		-
9 Bond Levy				-	-
10 <b>TOTAL DOLLAR LEVY</b> (add lines 5 thru 9)	-	-	-	-	-

**Adjustments**

11 Amount Raised in Other Counties	-	-	-	-	-
12 <b>NET DOLLAR LEVY FOR TAX RATE</b> (line 10 minus line 11)	-	-	-	-	-

**Taxable Property Value** (if an urban renewal plan is involved, report reduced rate levies separately)

13 Total Assessed Value		141,802,130
14 Add: Non-Profit Housing Value		-
15 Add: Fish and Wildlife Value		-
16 Subtract: Urban Renewal Increment (amt. used only)		-
17 <b>VALUE TO COMPUTE THE TAX RATE</b>		141,802,130

**Tax Computations**

18 Tax Rate (for dollar levies, line 12 divided by line 17)	-	-	0.2642	-	0.2642
19 Amount Tax Rate Will Raise (line 17 times line 18)	-	-	37,464.12	-	37,464.12
20 Truncation Loss (for dollar levies only) (line 19 minus line 12)	-	-	-	-	-
21 Total Timber Offset Amount (county district only)					
22 Timber Tax Rate (line 21 divided by line 17)					
23 Billing Rate (line 18 minus line 22)					
24 Calculated Tax for Extension for District (line 23 times line 17)					
24a Gain from UR Division of Tax Rate Truncation	-	-	-	-	-
24b Gain or Loss from UR Division of Tax Across Counties	-	-	-	-	-
24c Net Tax for Extension (19 + 24a + 24b)	-	-	37,464.12	-	37,464.12
25 Actual Tax Extended for District	-	-	37,464.07	-	37,464.07
26 District's Gain or Loss from Individual Extension (25 - 24c)	-	-	(0.05)	-	(0.05)
27 District's Compression Loss (enter as a negative number)	-	-	(105.58)	-	(105.58)
28 <b>DISTRICT TAXES IMPOSED</b> (line 24c+line 26+line 27)	-	-	37,358.49	-	37,358.49

**Additional Taxes/Penalties**

29 Farmland (ORS 308A.703)		-			
30 Forestland (ORS 308A.703)		-			
31 Small Tract Forestland (STF) (ORS 308A.703)		-			
32 Open Space (ORS 308.770)		-			
33		-			
34 Historic Property (ORS 358.525)		-			
35 Other _____		-			
36 Late Filing Fee County Only (ORS 308.302)		-			
37 Roll Corrections (ORS 311.206), including omitted property/other roll corrections, but excluding roll corrections under ORS 311.208.		-			
38 <b>TOTAL ADDITIONAL TAXES/PENALTIES</b> (lines 29 thru 37)		-			
39 <b>TOTAL TO BE RECEIVED</b> (line 28 plus line 38)	-	-	37,358.49	-	37,358.49

40 Percentage Schedule (ORS 311.390)		0.000040786748
--------------------------------------	--	----------------



**Table 4a - Detail of Taxing District Levies  
Tax Year 2014-15**

NOTE: Where urban renewal increment value impacts the district, report any reduced rate levies on a separate table 4a.

County: Washington

1 Taxing District Code	341150000				
2 Taxing District Name (Co. No.)	City of Banks (45)				
3 Counties in which District lies					

4 Levy Approved Before or After 10/6/01	Permanent	Local Option	"Gap" Bonds or UR Special Levy	Bonds	TOTAL
	Inside M5 Limit	Inside M5 Limit	Inside M5 Limit	Outside M5 Limit	

**Ad Valorem Tax Levies**

5 Permanent Levy (if dollar amount)	-				-
6 Local Option Levy (if dollar amount)		-			-
7 "GAP" Bond Levy			-		-
8 Urban Renewal Special Levy			-		-
9 Bond Levy				-	-
10 <b>TOTAL DOLLAR LEVY</b> (add lines 5 thru 9)	-	-	-	-	-

**Adjustments**

11 Amount Raised in Other Counties	-	-	-	-	-
12 <b>NET DOLLAR LEVY FOR TAX RATE</b> (line 10 minus line 11)	-	-	-	-	-

**Taxable Property Value** (if an urban renewal plan is involved, report reduced rate levies separately)

13 Total Assessed Value					110,269,997
14 Add: Non-Profit Housing Value					-
15 Add: Fish and Wildlife Value					-
16 Subtract: Urban Renewal Increment (amt. used only)					-
17 <b>VALUE TO COMPUTE THE TAX RATE</b>					110,269,997

**Tax Computations**

18 Tax Rate (for dollar levies, line 12 divided by line 17)	1.9700	2.3500	-	-	4.3200
19 Amount Tax Rate Will Raise (line 17 times line 18)	217,231.89	259,134.49	-	-	476,366.38
20 Truncation Loss (for dollar levies only) (line 19 minus line 12)	-	-	-	-	-
21 Total Timber Offset Amount (county district only)					
22 Timber Tax Rate (line 21 divided by line 17)					
23 Billing Rate (line 18 minus line 22)					
24 Calculated Tax for Extension for District (line 23 times line 17)					
24a Gain from UR Division of Tax Rate Truncation	-	-	-	-	-
24b Gain or Loss from UR Division of Tax Across Counties	-	-	-	-	-
24c Net Tax for Extension (19 + 24a + 24b)	217,231.89	259,134.49	-	-	476,366.38
25 Actual Tax Extended for District	217,231.95	259,134.76	-	-	476,366.71
26 District's Gain or Loss from Individual Extension (25 - 24c)	0.06	0.27	-	-	0.33
27 District's Compression Loss (enter as a negative number)	-	-	-	-	-
28 <b>DISTRICT TAXES IMPOSED</b> (line 24c+line 26+line 27)	217,231.95	259,134.76	-	-	476,366.71

**Additional Taxes/Penalties**

29 Farmland (ORS 308A.703)					-
30 Forestland (ORS 308A.703)					-
31 Small Tract Forestland (STF) (ORS 308A.703)					-
32 Open Space (ORS 308.770)					-
33					
34 Historic Property (ORS 358.525)					-
35 Other _____					-
36 Late Filing Fee County Only (ORS 308.302)					-
37 Roll Corrections (ORS 311.206), including omitted property/other roll corrections, but excluding roll corrections under ORS 311.208.					-
38 <b>TOTAL ADDITIONAL TAXES/PENALTIES</b> (lines 29 thru 37)					-
39 <b>TOTAL TO BE RECEIVED</b> (line 28 plus line 38)	217,231.95	259,134.76	-	-	476,366.71
40 Percentage Schedule (ORS 311.390)					0.000520081220

**Table 4a - Detail of Taxing District Levies  
Tax Year 2014-15**

NOTE: Where urban renewal increment value impacts the district, report any reduced rate levies on a separate table 4a.

County: Washington

1 Taxing District Code	341180000			
2 Taxing District Name (Co. No.)	City of Beaverton (46)			
3 Counties in which District lies				

4 Levy Approved Before or After 10/6/01	Permanent	Local Option	"Gap" Bonds or UR Special Levy	Bonds	TOTAL
	Inside M5 Limit	Inside M5 Limit	Inside M5 Limit	Outside M5 Limit	

**Ad Valorem Tax Levies**

5 Permanent Levy (if dollar amount)	36,098,954.00				36,098,954.00
6 Local Option Levy (if dollar amount)		-			-
7 "GAP" Bond Levy			-		-
8 Urban Renewal Special Levy			-		-
9 Bond Levy				1,687,000.00	1,687,000.00
10 <b>TOTAL DOLLAR LEVY</b> (add lines 5 thru 9)	36,098,954.00	-	-	1,687,000.00	37,785,954.00

**Adjustments**

11 Amount Raised in Other Counties	-	-	-	-	-
12 <b>NET DOLLAR LEVY FOR TAX RATE</b> (line 10 minus line 11)	36,098,954.00	-	-	1,687,000.00	37,785,954.00

**Taxable Property Value** (if an urban renewal plan is involved, report reduced rate levies separately)

13 Total Assessed Value		8,682,935,155
14 Add: Non-Profit Housing Value		-
15 Add: Fish and Wildlife Value		-
16 Subtract: Urban Renewal Increment (amt. used only)		50,465,617
17 <b>VALUE TO COMPUTE THE TAX RATE</b>		8,632,469,538

**Tax Computations**

18 Tax Rate (for dollar levies, line 12 divided by line 17)	4.1817	-	-	0.1954	4.3771
19 Amount Tax Rate Will Raise (line 17 times line 18)	36,098,397.87	-	-	1,686,784.55	37,785,182.42
20 Truncation Loss (for dollar levies only) (line 19 minus line 12)	556.13	-	-	215.45	771.58
21 Total Timber Offset Amount (county district only)					
22 Timber Tax Rate (line 21 divided by line 17)					
23 Billing Rate (line 18 minus line 22)					
24 Calculated Tax for Extension for District (line 23 times line 17)					
24a Gain from UR Division of Tax Rate Truncation	52.72	-	-	310.47	363.19
24b Gain or Loss from UR Division of Tax Across Counties	-	-	-	-	-
24c Net Tax for Extension (19 + 24a + 24b)	36,098,450.59	-	-	1,687,095.02	37,785,545.61
25 Actual Tax Extended for District	36,098,452.66	-	-	1,687,098.68	37,785,551.34
26 District's Gain or Loss from Individual Extension (25 - 24c)	2.07	-	-	3.66	5.73
27 District's Compression Loss (enter as a negative number)	(3.29)	-	-		(3.29)
28 <b>DISTRICT TAXES IMPOSED</b> (line 24c+line 26+line 27)	36,098,449.37	-	-	1,687,098.68	37,785,548.05

**Additional Taxes/Penalties**

29 Farmland (ORS 308A.703)		-			
30 Forestland (ORS 308A.703)		-			
31 Small Tract Forestland (STF) (ORS 308A.703)		-			
32 Open Space (ORS 308.770)		-			
33					
34 Historic Property (ORS 358.525)		-			
35 Other _____		-			
36 Late Filing Fee County Only (ORS 308.302)		-			
37 Roll Corrections (ORS 311.206), including omitted property/other roll corrections, but excluding roll corrections under ORS 311.208.		14,982.68			
38 <b>TOTAL ADDITIONAL TAXES/PENALTIES</b> (lines 29 thru 37)		14,982.68			
39 <b>TOTAL TO BE RECEIVED</b> (line 28 plus line 38)	36,098,449.37	-	-	1,687,098.68	37,800,530.73

40 Percentage Schedule (ORS 311.390)					0.041269353481
--------------------------------------	--	--	--	--	----------------

**Table 4a - Detail of Taxing District Levies  
Tax Year 2014-15**

NOTE: Where urban renewal increment value impacts the district, report any reduced rate levies on a separate table 4a.

County: Washington

1 Taxing District Code	341410000			
2 Taxing District Name (Co. No.)	City of Cornelius (47)			
3 Counties in which District lies				

4 Levy Approved Before or After 10/6/01	Permanent	Local Option	"Gap" Bonds or UR Special Levy	Bonds	TOTAL
	Inside M5 Limit	Inside M5 Limit	Inside M5 Limit	Outside M5 Limit	

**Ad Valorem Tax Levies**

5 Permanent Levy (if dollar amount)	-				-
6 Local Option Levy (if dollar amount)		-			-
7 "GAP" Bond Levy			-		-
8 Urban Renewal Special Levy			-		-
9 Bond Levy				-	-
10 <b>TOTAL DOLLAR LEVY</b> (add lines 5 thru 9)	-	-	-	-	-

**Adjustments**

11 Amount Raised in Other Counties	-	-	-	-	-
12 <b>NET DOLLAR LEVY FOR TAX RATE</b> (line 10 minus line 11)	-	-	-	-	-

**Taxable Property Value** (if an urban renewal plan is involved, report reduced rate levies separately)

13 Total Assessed Value					597,357,812
14 Add: Non-Profit Housing Value					-
15 Add: Fish and Wildlife Value					-
16 Subtract: Urban Renewal Increment (amt. used only)					-
17 <b>VALUE TO COMPUTE THE TAX RATE</b>					597,357,812

**Tax Computations**

18 Tax Rate (for dollar levies, line 12 divided by line 17)	3.9836	-	-	-	3.9836
19 Amount Tax Rate Will Raise (line 17 times line 18)	2,379,634.58	-	-	-	2,379,634.58
20 Truncation Loss (for dollar levies only) (line 19 minus line 12)	-	-	-	-	-
21 Total Timber Offset Amount (county district only)					
22 Timber Tax Rate (line 21 divided by line 17)					
23 Billing Rate (line 18 minus line 22)					
24 Calculated Tax for Extension for District (line 23 times line 17)					
24a Gain from UR Division of Tax Rate Truncation	-	-	-	-	-
24b Gain or Loss from UR Division of Tax Across Counties	-	-	-	-	-
24c Net Tax for Extension (19 + 24a + 24b)	2,379,634.58	-	-	-	2,379,634.58
25 Actual Tax Extended for District	2,379,634.61	-	-	-	2,379,634.61
26 District's Gain or Loss from Individual Extension (25 - 24c)	0.03	-	-	-	0.03
27 District's Compression Loss (enter as a negative number)	-	-	-	-	-
28 <b>DISTRICT TAXES IMPOSED</b> (line 24c+line 26+line 27)	2,379,634.61	-	-	-	2,379,634.61

**Additional Taxes/Penalties**

29 Farmland (ORS 308A.703)					-
30 Forestland (ORS 308A.703)					-
31 Small Tract Forestland (STF) (ORS 308A.703)					-
32 Open Space (ORS 308.770)					-
33					
34 Historic Property (ORS 358.525)					-
35 Other _____					-
36 Late Filing Fee County Only (ORS 308.302)					-
37 Roll Corrections (ORS 311.206), including omitted property/other roll corrections, but excluding roll corrections under ORS 311.208.					3,324.99
38 <b>TOTAL ADDITIONAL TAXES/PENALTIES</b> (lines 29 thru 37)					3,324.99
39 <b>TOTAL TO BE RECEIVED</b> (line 28 plus line 38)	2,379,634.61	-	-	-	2,382,959.60
40 Percentage Schedule (ORS 311.390)					0.002601635484

**Table 4a - Detail of Taxing District Levies  
Tax Year 2014-15**

NOTE: Where urban renewal increment value impacts the district, report any reduced rate levies on a separate table 4a.

County: Washington

1 Taxing District Code	341570000			
2 Taxing District Name (Co. No.)	City of Durham (48)			
3 Counties in which District lies				

4 Levy Approved Before or After 10/6/01	Permanent	Local Option	"Gap" Bonds or UR Special Levy	Bonds	TOTAL
	Inside M5 Limit	Inside M5 Limit	Inside M5 Limit	Outside M5 Limit	

**Ad Valorem Tax Levies**

5 Permanent Levy (if dollar amount)	-				-
6 Local Option Levy (if dollar amount)		-			-
7 "GAP" Bond Levy			-		-
8 Urban Renewal Special Levy			-		-
9 Bond Levy				218,085.00	218,085.00
10 <b>TOTAL DOLLAR LEVY</b> (add lines 5 thru 9)	-	-	-	218,085.00	218,085.00

**Adjustments**

11 Amount Raised in Other Counties	-	-	-	-	-
12 <b>NET DOLLAR LEVY FOR TAX RATE</b> (line 10 minus line 11)	-	-	-	218,085.00	218,085.00

**Taxable Property Value** (if an urban renewal plan is involved, report reduced rate levies separately)

13 Total Assessed Value					163,005,804
14 Add: Non-Profit Housing Value					-
15 Add: Fish and Wildlife Value					-
16 Subtract: Urban Renewal Increment (amt. used only)					-
17 <b>VALUE TO COMPUTE THE TAX RATE</b>					163,005,804

**Tax Computations**

18 Tax Rate (for dollar levies, line 12 divided by line 17)	0.4927	-	-	1.3378	1.8305
19 Amount Tax Rate Will Raise (line 17 times line 18)	80,312.96	-	-	218,069.16	298,382.12
20 Truncation Loss (for dollar levies only) (line 19 minus line 12)	-	-	-	15.84	15.84
21 Total Timber Offset Amount (county district only)					
22 Timber Tax Rate (line 21 divided by line 17)					
23 Billing Rate (line 18 minus line 22)					
24 Calculated Tax for Extension for District (line 23 times line 17)					
24a Gain from UR Division of Tax Rate Truncation	-	-	-	-	-
24b Gain or Loss from UR Division of Tax Across Counties	-	-	-	-	-
24c Net Tax for Extension (19 + 24a + 24b)	80,312.96	-	-	218,069.16	298,382.12
25 Actual Tax Extended for District	80,313.04	-	-	218,069.15	298,382.19
26 District's Gain or Loss from Individual Extension (25 - 24c)	0.08	-	-	(0.01)	0.07
27 District's Compression Loss (enter as a negative number)	-	-	-		-
28 <b>DISTRICT TAXES IMPOSED</b> (line 24c+line 26+line 27)	80,313.04	-	-	218,069.15	298,382.19

**Additional Taxes/Penalties**

29 Farmland (ORS 308A.703)					-
30 Forestland (ORS 308A.703)					-
31 Small Tract Forestland (STF) (ORS 308A.703)					-
32 Open Space (ORS 308.770)					-
33					
34 Historic Property (ORS 358.525)					-
35 Other _____					-
36 Late Filing Fee County Only (ORS 308.302)					-
37 Roll Corrections (ORS 311.206), including omitted property/other roll corrections, but excluding roll corrections under ORS 311.208.					-
38 <b>TOTAL ADDITIONAL TAXES/PENALTIES</b> (lines 29 thru 37)					-
39 <b>TOTAL TO BE RECEIVED</b> (line 28 plus line 38)	80,313.04	-	-	218,069.15	298,382.19
40 Percentage Schedule (ORS 311.390)					0.000325763682

**Table 4a - Detail of Taxing District Levies  
Tax Year 2014-15**

NOTE: Where urban renewal increment value impacts the district, report any reduced rate levies on a separate table 4a.

County: Washington

1 Taxing District Code	341690000
2 Taxing District Name (Co. No.)	City of Forest Grove (49)
3 Counties in which District lies	

4 Levy Approved Before or After 10/6/01	Permanent	Local Option	"Gap" Bonds or UR Special Levy	Bonds	TOTAL
	Inside M5 Limit	Inside M5 Limit	Inside M5 Limit	Outside M5 Limit	

**Ad Valorem Tax Levies**

5 Permanent Levy (if dollar amount)	-				-
6 Local Option Levy (if dollar amount)		-			-
7 "GAP" Bond Levy			-		-
8 Urban Renewal Special Levy			-		-
9 Bond Levy				523,280.00	523,280.00
10 <b>TOTAL DOLLAR LEVY</b> (add lines 5 thru 9)	-	-	-	523,280.00	523,280.00

**Adjustments**

11 Amount Raised in Other Counties	-	-	-	-	-
12 <b>NET DOLLAR LEVY FOR TAX RATE</b> (line 10 minus line 11)	-	-	-	523,280.00	523,280.00

**Taxable Property Value** (if an urban renewal plan is involved, report reduced rate levies separately)

13 Total Assessed Value		1,366,044,365
14 Add: Non-Profit Housing Value		-
15 Add: Fish and Wildlife Value		-
16 Subtract: Urban Renewal Increment (amt. used only)		-
17 <b>VALUE TO COMPUTE THE TAX RATE</b>		1,366,044,365

**Tax Computations**

18 Tax Rate (for dollar levies, line 12 divided by line 17)	3.9554	1.6000	-	0.3830	5.9384
19 Amount Tax Rate Will Raise (line 17 times line 18)	5,403,251.88	2,185,670.98	-	523,194.99	8,112,117.85
20 Truncation Loss (for dollar levies only) (line 19 minus line 12)	-	-	-	85.01	85.01
21 Total Timber Offset Amount (county district only)					
22 Timber Tax Rate (line 21 divided by line 17)					
23 Billing Rate (line 18 minus line 22)					
24 Calculated Tax for Extension for District (line 23 times line 17)					
24a Gain from UR Division of Tax Rate Truncation	-	-	-	-	-
24b Gain or Loss from UR Division of Tax Across Counties	-	-	-	-	-
24c Net Tax for Extension (19 + 24a + 24b)	5,403,251.88	2,185,670.98	-	523,194.99	8,112,117.85
25 Actual Tax Extended for District	5,403,252.23	2,185,670.85	-	523,195.47	8,112,118.55
26 District's Gain or Loss from Individual Extension (25 - 24c)	0.35	(0.13)	-	0.48	0.70
27 District's Compression Loss (enter as a negative number)	-	-	-		-
28 <b>DISTRICT TAXES IMPOSED</b> (line 24c+line 26+line 27)	5,403,252.23	2,185,670.85	-	523,195.47	8,112,118.55

**Additional Taxes/Penalties**

29 Farmland (ORS 308A.703)					15,612.73
30 Forestland (ORS 308A.703)					-
31 Small Tract Forestland (STF) (ORS 308A.703)					-
32 Open Space (ORS 308.770)					-
33					
34 Historic Property (ORS 358.525)					-
35 Other _____					-
36 Late Filing Fee County Only (ORS 308.302)					-
37 Roll Corrections (ORS 311.206), including omitted property/other roll corrections, but excluding roll corrections under ORS 311.208.					4,962.40
38 <b>TOTAL ADDITIONAL TAXES/PENALTIES</b> (lines 29 thru 37)					20,575.13
39 <b>TOTAL TO BE RECEIVED</b> (line 28 plus line 38)	5,403,252.23	2,185,670.85	-	523,195.47	8,132,693.68
40 Percentage Schedule (ORS 311.390)					0.008879002589

**Table 4a - Detail of Taxing District Levies**  
**Tax Year 2014-15**

NOTE: Where urban renewal increment value impacts the district, report any reduced rate levies on a separate table 4a.

County: **Washington**

1 Taxing District Code	341720000				
2 Taxing District Name (Co. No.)	City of Gaston (50)				
3 Counties in which District lies	Yamhill				

4 Levy Approved Before or After 10/6/01	Permanent	Local Option	"Gap" Bonds or UR Special Levy	Bonds	TOTAL
	Inside M5 Limit	Inside M5 Limit	Inside M5 Limit	Outside M5 Limit	

**Ad Valorem Tax Levies**

5 Permanent Levy (if dollar amount)	-				-
6 Local Option Levy (if dollar amount)		-			-
7 "GAP" Bond Levy			-		-
8 Urban Renewal Special Levy			-		-
9 Bond Levy				-	-
10 <b>TOTAL DOLLAR LEVY</b> (add lines 5 thru 9)	-	-	-	-	-

**Adjustments**

11 Amount Raised in Other Counties	-	-	-	-	-
12 <b>NET DOLLAR LEVY FOR TAX RATE</b> (line 10 minus line 11)	-	-	-	-	-

**Taxable Property Value** (if an urban renewal plan is involved, report reduced rate levies separately)

13 Total Assessed Value					29,566,723
14 Add: Non-Profit Housing Value					-
15 Add: Fish and Wildlife Value					-
16 Subtract: Urban Renewal Increment (amt. used only)					-
17 <b>VALUE TO COMPUTE THE TAX RATE</b>					29,566,723

**Tax Computations**

18 Tax Rate (for dollar levies, line 12 divided by line 17)	6.6146	-	-	-	6.6146
19 Amount Tax Rate Will Raise (line 17 times line 18)	195,572.05	-	-	-	195,572.05
20 Truncation Loss (for dollar levies only) (line 19 minus line 12)	-	-	-	-	-
21 Total Timber Offset Amount (county district only)					
22 Timber Tax Rate (line 21 divided by line 17)					
23 Billing Rate (line 18 minus line 22)					
24 Calculated Tax for Extension for District (line 23 times line 17)					
24a Gain from UR Division of Tax Rate Truncation	-	-	-	-	-
24b Gain or Loss from UR Division of Tax Across Counties	-	-	-	-	-
24c Net Tax for Extension (19 + 24a + 24b)	195,572.05	-	-	-	195,572.05
25 Actual Tax Extended for District	195,572.14	-	-	-	195,572.14
26 District's Gain or Loss from Individual Extension (25 - 24c)	0.09	-	-	-	0.09
27 District's Compression Loss (enter as a negative number)	(37.71)	-	-	-	(37.71)
28 <b>DISTRICT TAXES IMPOSED</b> (line 24c+line 26+line 27)	195,534.43	-	-	-	195,534.43

**Additional Taxes/Penalties**

29 Farmland (ORS 308A.703)					500.09
30 Forestland (ORS 308A.703)					-
31 Small Tract Forestland (STF) (ORS 308A.703)					-
32 Open Space (ORS 308.770)					-
33					
34 Historic Property (ORS 358.525)					-
35 Other _____					-
36 Late Filing Fee County Only (ORS 308.302)					-
37 Roll Corrections (ORS 311.206), including omitted property/other roll corrections, but excluding roll corrections under ORS 311.208.					-
38 <b>TOTAL ADDITIONAL TAXES/PENALTIES</b> (lines 29 thru 37)					500.09
39 <b>TOTAL TO BE RECEIVED</b> (line 28 plus line 38)	195,534.43	-	-	-	196,034.52

40 Percentage Schedule (ORS 311.390)					0.000214023924
--------------------------------------	--	--	--	--	----------------

**Table 4a - Detail of Taxing District Levies  
Tax Year 2014-15**

NOTE: Where urban renewal increment value impacts the district, report any reduced rate levies on a separate table 4a.

County: Washington

1 Taxing District Code	341940000			
2 Taxing District Name (Co. No.)	City of Hillsboro (51)			
3 Counties in which District lies				

4 Levy Approved Before or After 10/6/01	Permanent	Local Option	"Gap" Bonds or UR Special Levy	Bonds	TOTAL
	Inside M5 Limit	Inside M5 Limit	Inside M5 Limit	Outside M5 Limit	

**Ad Valorem Tax Levies**

5 Permanent Levy (if dollar amount)	-				-
6 Local Option Levy (if dollar amount)		-			-
7 "GAP" Bond Levy			-		-
8 Urban Renewal Special Levy			-		-
9 Bond Levy				-	-
10 <b>TOTAL DOLLAR LEVY</b> (add lines 5 thru 9)	-	-	-	-	-

**Adjustments**

11 Amount Raised in Other Counties	-	-	-	-	-
12 <b>NET DOLLAR LEVY FOR TAX RATE</b> (line 10 minus line 11)	-	-	-	-	-

**Taxable Property Value** (if an urban renewal plan is involved, report reduced rate levies separately)

13 Total Assessed Value		10,133,418,308
14 Add: Non-Profit Housing Value		-
15 Add: Fish and Wildlife Value		-
16 Subtract: Urban Renewal Increment (amt. used only)		59,130,182
17 <b>VALUE TO COMPUTE THE TAX RATE</b>		10,074,288,126

**Tax Computations**

18 Tax Rate (for dollar levies, line 12 divided by line 17)	3.6665	-	-	-	3.6665
19 Amount Tax Rate Will Raise (line 17 times line 18)	36,937,377.41	-	-	-	36,937,377.41
20 Truncation Loss (for dollar levies only) (line 19 minus line 12)	-	-	-	-	-
21 Total Timber Offset Amount (county district only)					
22 Timber Tax Rate (line 21 divided by line 17)					
23 Billing Rate (line 18 minus line 22)					
24 Calculated Tax for Extension for District (line 23 times line 17)					
24a Gain from UR Division of Tax Rate Truncation	497.87	-	-	-	497.87
24b Gain or Loss from UR Division of Tax Across Counties	461.13	-	-	-	461.13
24c Net Tax for Extension (19 + 24a + 24b)	36,938,336.41	-	-	-	36,938,336.41
25 Actual Tax Extended for District	36,938,338.27	-	-	-	36,938,338.27
26 District's Gain or Loss from Individual Extension (25 - 24c)	1.86	-	-	-	1.86
27 District's Compression Loss (enter as a negative number)	(1.53)	-	-	-	(1.53)
28 <b>DISTRICT TAXES IMPOSED</b> (line 24c+line 26+line 27)	36,938,336.74	-	-	-	36,938,336.74

**Additional Taxes/Penalties**

29 Farmland (ORS 308A.703)		70,436.28
30 Forestland (ORS 308A.703)		-
31 Small Tract Forestland (STF) (ORS 308A.703)		-
32 Open Space (ORS 308.770)		-
33		-
34 Historic Property (ORS 358.525)		-
35 Other _____		-
36 Late Filing Fee County Only (ORS 308.302)		-
37 Roll Corrections (ORS 311.206), including omitted property/other roll corrections, but excluding roll corrections under ORS 311.208.		114,892.15
38 <b>TOTAL ADDITIONAL TAXES/PENALTIES</b> (lines 29 thru 37)		185,328.43
39 <b>TOTAL TO BE RECEIVED</b> (line 28 plus line 38)	36,938,336.74	-
40 Percentage Schedule (ORS 311.390)		0.040530374331

**Table 4a - Detail of Taxing District Levies**  
**Tax Year 2014-15**

NOTE: Where urban renewal increment value impacts the district, report any reduced rate levies on a separate table 4a.

County: **Washington**

- 1 Taxing District Code
- 2 Taxing District Name (Co. No.)
- 3 Counties in which District lies

341940000
<b>City of Hillsboro - After (101)</b>

- 4 Levy Approved Before or After 10/6/01

Permanent	Local Option	"Gap" Bonds or UR Special Levy	Bonds	TOTAL
Inside M5 Limit	Inside M5 Limit	Inside M5 Limit	Outside M5 Limit	TOTAL

**Ad Valorem Tax Levies**

- 5 Permanent Levy (if dollar amount)
- 6 Local Option Levy (if dollar amount)
- 7 "GAP" Bond Levy
- 8 Urban Renewal Special Levy
- 9 Bond Levy
- 10 **TOTAL DOLLAR LEVY** (add lines 5 thru 9)

-				-
	-			-
		-		-
		-		-
-	-	-	-	-

**Adjustments**

- 11 Amount Raised in Other Counties
- 12 **NET DOLLAR LEVY FOR TAX RATE** (line 10 minus line 11)

-	-	-	-	-
-	-	-	-	-

**Taxable Property Value** (if an urban renewal plan is involved, report reduced rate levies separately)

- 13 Total Assessed Value
- 14 Add: Non-Profit Housing Value
- 15 Add: Fish and Wildlife Value
- 16 Subtract: Urban Renewal Increment (amt. used only)
- 17 **VALUE TO COMPUTE THE TAX RATE**

	10,133,418,308
	-
	-
	-
	10,133,418,308

**Tax Computations**

- 18 Tax Rate (for dollar levies, line 12 divided by line 17)
- 19 Amount Tax Rate Will Raise (line 17 times line 18)
- 20 Truncation Loss (for dollar levies only) (line 19 minus line 12)
- 21 Total Timber Offset Amount (county district only)
- 22 Timber Tax Rate (line 21 divided by line 17)
- 23 Billing Rate (line 18 minus line 22)
- 24 Calculated Tax for Extension for District (line 23 times line 17)
- 24a Gain from UR Division of Tax Rate Truncation
- 24b Gain or Loss from UR Division of Tax Across Counties
- 24c Net Tax for Extension (19 + 24a + 24b)
- 25 Actual Tax Extended for District
- 26 District's Gain or Loss from Individual Extension (25 - 24c)
- 27 District's Compression Loss (enter as a negative number)
- 28 **DISTRICT TAXES IMPOSED** (line 24c+line 26+line 27)

-	1.7200	-	-	1.7200
-	17,429,479.49	-	-	17,429,479.49
-	-	-	-	-
-	-	-	-	-
-	-	-	-	-
-	17,429,479.49	-	-	17,429,479.49
-	17,429,479.29	-	-	17,429,479.29
-	(0.20)	-	-	(0.20)
-	(10.04)	-	-	(10.04)
-	17,429,469.25	-	-	17,429,469.25

**Additional Taxes/Penalties**

- 29 Farmland (ORS 308A.703)
- 30 Forestland (ORS 308A.703)
- 31 Small Tract Forestland (STF) (ORS 308A.703)
- 32 Open Space (ORS 308.770)
- 33
- 34 Historic Property (ORS 358.525)
- 35 Other \_\_\_\_\_
- 36 Late Filing Fee County Only (ORS 308.302)
- 37 Roll Corrections (ORS 311.206), including omitted property/other roll corrections, but excluding roll corrections under ORS 311.208.
- 38 **TOTAL ADDITIONAL TAXES/PENALTIES** (lines 29 thru 37)
- 39 **TOTAL TO BE RECEIVED** (line 28 plus line 38)

	33,235.60
	-
	-
	-
	-
	-
	-
	54,212.28
	-
	87,447.88
-	17,429,469.25
-	17,516,917.13

- 40 Percentage Schedule (ORS 311.390)

	0.019124383467
--	----------------



**Table 4a - Detail of Taxing District Levies**  
**Tax Year 2014-15**

NOTE: Where urban renewal increment value impacts the district, report any reduced rate levies on a separate table 4a.

County: **Washington**

1 Taxing District Code	341940001				
2 Taxing District Name (Co. No.)	City of Hillsboro - Phase-In 2010 (95)				
3 Counties in which District lies					

4 Levy Approved Before or After 10/6/01	Permanent	Local Option	"Gap" Bonds or UR Special Levy	Bonds	TOTAL
	Inside M5 Limit	Inside M5 Limit	Inside M5 Limit	Outside M5 Limit	

**Ad Valorem Tax Levies**

5 Permanent Levy (if dollar amount)	-				-
6 Local Option Levy (if dollar amount)		-			-
7 "GAP" Bond Levy			-		-
8 Urban Renewal Special Levy			-		-
9 Bond Levy				-	-
10 <b>TOTAL DOLLAR LEVY</b> (add lines 5 thru 9)	-	-	-	-	-

**Adjustments**

11 Amount Raised in Other Counties	-	-	-	-	-
12 <b>NET DOLLAR LEVY FOR TAX RATE</b> (line 10 minus line 11)	-	-	-	-	-

**Taxable Property Value** (if an urban renewal plan is involved, report reduced rate levies separately)

13 Total Assessed Value					26,960,440
14 Add: Non-Profit Housing Value					-
15 Add: Fish and Wildlife Value					-
16 Subtract: Urban Renewal Increment (amt. used only)					-
17 <b>VALUE TO COMPUTE THE TAX RATE</b>					26,960,440

**Tax Computations**

18 Tax Rate (for dollar levies, line 12 divided by line 17)	2.9332	-	-	-	2.9332
19 Amount Tax Rate Will Raise (line 17 times line 18)	79,080.36	-	-	-	79,080.36
20 Truncation Loss (for dollar levies only) (line 19 minus line 12)	-	-	-	-	-
21 Total Timber Offset Amount (county district only)					
22 Timber Tax Rate (line 21 divided by line 17)					
23 Billing Rate (line 18 minus line 22)					
24 Calculated Tax for Extension for District (line 23 times line 17)					
24a Gain from UR Division of Tax Rate Truncation	-	-	-	-	-
24b Gain or Loss from UR Division of Tax Across Counties	(459.41)	-	-	-	(459.41)
24c Net Tax for Extension (19 + 24a + 24b)	78,620.95	-	-	-	78,620.95
25 Actual Tax Extended for District	78,622.03	-	-	-	78,622.03
26 District's Gain or Loss from Individual Extension (25 - 24c)	1.08	-	-	-	1.08
27 District's Compression Loss (enter as a negative number)	-	-	-	-	-
28 <b>DISTRICT TAXES IMPOSED</b> (line 24c+line 26+line 27)	78,622.03	-	-	-	78,622.03

**Additional Taxes/Penalties**

29 Farmland (ORS 308A.703)					-
30 Forestland (ORS 308A.703)					-
31 Small Tract Forestland (STF) (ORS 308A.703)					-
32 Open Space (ORS 308.770)					-
33					
34 Historic Property (ORS 358.525)					-
35 Other _____					-
36 Late Filing Fee County Only (ORS 308.302)					-
37 Roll Corrections (ORS 311.206), including omitted property/other roll corrections, but excluding roll corrections under ORS 311.208.					-
38 <b>TOTAL ADDITIONAL TAXES/PENALTIES</b> (lines 29 thru 37)					-
39 <b>TOTAL TO BE RECEIVED</b> (line 28 plus line 38)	78,622.03	-	-	-	78,622.03

40 Percentage Schedule (ORS 311.390)					0.000085836899
--------------------------------------	--	--	--	--	----------------

**Table 4a - Detail of Taxing District Levies  
Tax Year 2014-15**

NOTE: Where urban renewal increment value impacts the district, report any reduced rate levies on a separate table 4a.

County: **Washington**

1 Taxing District Code	341940001			
2 Taxing District Name (Co. No.)	City of Hillsboro - Phase-In 2010 - After (104)			
3 Counties in which District lies				

4 Levy Approved Before or After 10/6/01	Permanent	Local Option	"Gap" Bonds or UR Special Levy	Bonds	TOTAL
	Inside M5 Limit	Inside M5 Limit	Inside M5 Limit	Outside M5 Limit	

**Ad Valorem Tax Levies**

5 Permanent Levy (if dollar amount)	-				-
6 Local Option Levy (if dollar amount)		-			-
7 "GAP" Bond Levy			-		-
8 Urban Renewal Special Levy			-		-
9 Bond Levy				-	-
10 <b>TOTAL DOLLAR LEVY</b> (add lines 5 thru 9)	-	-	-	-	-

**Adjustments**

11 Amount Raised in Other Counties	-	-	-	-	-
12 <b>NET DOLLAR LEVY FOR TAX RATE</b> (line 10 minus line 11)	-	-	-	-	-

**Taxable Property Value** (if an urban renewal plan is involved, report reduced rate levies separately)

13 Total Assessed Value		26,960,440
14 Add: Non-Profit Housing Value		-
15 Add: Fish and Wildlife Value		-
16 Subtract: Urban Renewal Increment (amt. used only)		-
17 <b>VALUE TO COMPUTE THE TAX RATE</b>		26,960,440

**Tax Computations**

18 Tax Rate (for dollar levies, line 12 divided by line 17)	-	1.3760	-	-	1.3760
19 Amount Tax Rate Will Raise (line 17 times line 18)	-	37,097.57	-	-	37,097.57
20 Truncation Loss (for dollar levies only) (line 19 minus line 12)	-	-	-	-	-
21 Total Timber Offset Amount (county district only)					
22 Timber Tax Rate (line 21 divided by line 17)					
23 Billing Rate (line 18 minus line 22)					
24 Calculated Tax for Extension for District (line 23 times line 17)					
24a Gain from UR Division of Tax Rate Truncation	-	-	-	-	-
24b Gain or Loss from UR Division of Tax Across Counties	-	-	-	-	-
24c Net Tax for Extension (19 + 24a + 24b)	-	37,097.57	-	-	37,097.57
25 Actual Tax Extended for District	-	37,097.54	-	-	37,097.54
26 District's Gain or Loss from Individual Extension (25 - 24c)	-	(0.03)	-	-	(0.03)
27 District's Compression Loss (enter as a negative number)	-	-	-	-	-
28 <b>DISTRICT TAXES IMPOSED</b> (line 24c+line 26+line 27)	-	37,097.54	-	-	37,097.54

**Additional Taxes/Penalties**

29 Farmland (ORS 308A.703)		-
30 Forestland (ORS 308A.703)		-
31 Small Tract Forestland (STF) (ORS 308A.703)		-
32 Open Space (ORS 308.770)		-
33		
34 Historic Property (ORS 358.525)		-
35 Other _____		-
36 Late Filing Fee County Only (ORS 308.302)		-
37 Roll Corrections (ORS 311.206), including omitted property/other roll corrections, but excluding roll corrections under ORS 311.208.		-
38 <b>TOTAL ADDITIONAL TAXES/PENALTIES</b> (lines 29 thru 37)		-
39 <b>TOTAL TO BE RECEIVED</b> (line 28 plus line 38)	-	37,097.54

40 Percentage Schedule (ORS 311.390)		0.000040501852
--------------------------------------	--	----------------

**Table 4a - Detail of Taxing District Levies**  
**Tax Year 2014-15**

NOTE: Where urban renewal increment value impacts the district, report any reduced rate levies on a separate table 4a.

County: **Washington**

- 1 Taxing District Code
- 2 Taxing District Name (Co. No.)
- 3 Counties in which District lies

341940002
<b>City of Hillsboro - Phase-In 2012 (107)</b>

- 4 Levy Approved Before or After 10/6/01

Permanent	Local Option	"Gap" Bonds or UR Special Levy	Bonds	TOTAL
Inside M5 Limit	Inside M5 Limit	Inside M5 Limit	Outside M5 Limit	TOTAL

**Ad Valorem Tax Levies**

- 5 Permanent Levy (if dollar amount)
- 6 Local Option Levy (if dollar amount)
- 7 "GAP" Bond Levy
- 8 Urban Renewal Special Levy
- 9 Bond Levy
- 10 **TOTAL DOLLAR LEVY** (add lines 5 thru 9)

-	-	-	-	-
-	-	-	-	-
-	-	-	-	-
-	-	-	-	-
-	-	-	-	-
-	-	-	-	-

**Adjustments**

- 11 Amount Raised in Other Counties
- 12 **NET DOLLAR LEVY FOR TAX RATE** (line 10 minus line 11)

-	-	-	-	-
-	-	-	-	-

**Taxable Property Value** (if an urban renewal plan is involved, report reduced rate levies separately)

- 13 Total Assessed Value
- 14 Add: Non-Profit Housing Value
- 15 Add: Fish and Wildlife Value
- 16 Subtract: Urban Renewal Increment (amt. used only)
- 17 **VALUE TO COMPUTE THE TAX RATE**

202,340
-
-
-
202,340

**Tax Computations**

- 18 Tax Rate (for dollar levies, line 12 divided by line 17)
- 19 Amount Tax Rate Will Raise (line 17 times line 18)
- 20 Truncation Loss (for dollar levies only) (line 19 minus line 12)
- 21 Total Timber Offset Amount (county district only)
- 22 Timber Tax Rate (line 21 divided by line 17)
- 23 Billing Rate (line 18 minus line 22)
- 24 Calculated Tax for Extension for District (line 23 times line 17)
- 24a Gain from UR Division of Tax Rate Truncation
- 24b Gain or Loss from UR Division of Tax Across Counties
- 24c Net Tax for Extension (19 + 24a + 24b)
- 25 Actual Tax Extended for District
- 26 District's Gain or Loss from Individual Extension (25 - 24c)
- 27 District's Compression Loss (enter as a negative number)
- 28 **DISTRICT TAXES IMPOSED** (line 24c+line 26+line 27)

1.4666	-	-	-	1.4666
296.75	-	-	-	296.75
-	-	-	-	-
-	-	-	-	-
-	-	-	-	-
-	-	-	-	-
-	-	-	-	-
(1.72)	-	-	-	(1.72)
295.03	-	-	-	295.03
295.04	-	-	-	295.04
0.01	-	-	-	0.01
-	-	-	-	-
295.04	-	-	-	295.04

**Additional Taxes/Penalties**

- 29 Farmland (ORS 308A.703)
- 30 Forestland (ORS 308A.703)
- 31 Small Tract Forestland (STF) (ORS 308A.703)
- 32 Open Space (ORS 308.770)
- 33
- 34 Historic Property (ORS 358.525)
- 35 Other \_\_\_\_\_
- 36 Late Filing Fee County Only (ORS 308.302)
- 37 Roll Corrections (ORS 311.206), including omitted property/other roll corrections, but excluding roll corrections under ORS 311.208.
- 38 **TOTAL ADDITIONAL TAXES/PENALTIES** (lines 29 thru 37)
- 39 **TOTAL TO BE RECEIVED** (line 28 plus line 38)

-	-	-	-	-
-	-	-	-	-
-	-	-	-	-
-	-	-	-	-
-	-	-	-	-
-	-	-	-	-
-	-	-	-	-
-	-	-	-	-
-	-	-	-	-
-	-	-	-	-
295.04	-	-	-	295.04

- 40 Percentage Schedule (ORS 311.390)

0.000000322115
----------------

**Table 4a - Detail of Taxing District Levies**  
**Tax Year 2014-15**

NOTE: Where urban renewal increment value impacts the district, report any reduced rate levies on a separate table 4a.

County: **Washington**

1 Taxing District Code	341940002			
2 Taxing District Name (Co. No.)	City of Hillsboro - Phase In-2012 - After (108)			
3 Counties in which District lies				

4 Levy Approved Before or After 10/6/01	Permanent	Local Option	"Gap" Bonds or UR Special Levy	Bonds	TOTAL
	Inside M5 Limit	Inside M5 Limit	Inside M5 Limit	Outside M5 Limit	

**Ad Valorem Tax Levies**

5 Permanent Levy (if dollar amount)	-				-
6 Local Option Levy (if dollar amount)		-			-
7 "GAP" Bond Levy			-		-
8 Urban Renewal Special Levy			-		-
9 Bond Levy				-	-
10 <b>TOTAL DOLLAR LEVY</b> (add lines 5 thru 9)	-	-	-	-	-

**Adjustments**

11 Amount Raised in Other Counties	-	-	-	-	-
12 <b>NET DOLLAR LEVY FOR TAX RATE</b> (line 10 minus line 11)	-	-	-	-	-

**Taxable Property Value** (if an urban renewal plan is involved, report reduced rate levies separately)

13 Total Assessed Value					202,340
14 Add: Non-Profit Housing Value					-
15 Add: Fish and Wildlife Value					-
16 Subtract: Urban Renewal Increment (amt. used only)					-
17 <b>VALUE TO COMPUTE THE TAX RATE</b>					202,340

**Tax Computations**

18 Tax Rate (for dollar levies, line 12 divided by line 17)	-	0.6880	-	-	0.6880
19 Amount Tax Rate Will Raise (line 17 times line 18)	-	139.21	-	-	139.21
20 Truncation Loss (for dollar levies only) (line 19 minus line 12)	-	-	-	-	-
21 Total Timber Offset Amount (county district only)					
22 Timber Tax Rate (line 21 divided by line 17)					
23 Billing Rate (line 18 minus line 22)					
24 Calculated Tax for Extension for District (line 23 times line 17)					
24a Gain from UR Division of Tax Rate Truncation	-	-	-	-	-
24b Gain or Loss from UR Division of Tax Across Counties	-	-	-	-	-
24c Net Tax for Extension (19 + 24a + 24b)	-	139.21	-	-	139.21
25 Actual Tax Extended for District	-	139.21	-	-	139.21
26 District's Gain or Loss from Individual Extension (25 - 24c)	-	-	-	-	-
27 District's Compression Loss (enter as a negative number)	-	-	-	-	-
28 <b>DISTRICT TAXES IMPOSED</b> (line 24c+line 26+line 27)	-	139.21	-	-	139.21

**Additional Taxes/Penalties**

29 Farmland (ORS 308A.703)					-
30 Forestland (ORS 308A.703)					-
31 Small Tract Forestland (STF) (ORS 308A.703)					-
32 Open Space (ORS 308.770)					-
33					
34 Historic Property (ORS 358.525)					-
35 Other _____					-
36 Late Filing Fee County Only (ORS 308.302)					-
37 Roll Corrections (ORS 311.206), including omitted property/other roll corrections, but excluding roll corrections under ORS 311.208.					-
38 <b>TOTAL ADDITIONAL TAXES/PENALTIES</b> (lines 29 thru 37)					-
39 <b>TOTAL TO BE RECEIVED</b> (line 28 plus line 38)	-	139.21	-	-	139.21

40 Percentage Schedule (ORS 311.390)					0.000000151985
--------------------------------------	--	--	--	--	----------------

**Table 4a - Detail of Taxing District Levies  
Tax Year 2014-15**

NOTE: Where urban renewal increment value impacts the district, report any reduced rate levies on a separate table 4a.

County: Washington

- 1 Taxing District Code
- 2 Taxing District Name (Co. No.)
- 3 Counties in which District lies

342120000
<b>City of King City (52)</b>

- 4 Levy Approved Before or After 10/6/01

Permanent	Local Option	"Gap" Bonds or UR Special Levy	Bonds	TOTAL
Inside M5 Limit	Inside M5 Limit	Inside M5 Limit	Outside M5 Limit	TOTAL

**Ad Valorem Tax Levies**

- 5 Permanent Levy (if dollar amount)
- 6 Local Option Levy (if dollar amount)
- 7 "GAP" Bond Levy
- 8 Urban Renewal Special Levy
- 9 Bond Levy
- 10 **TOTAL DOLLAR LEVY** (add lines 5 thru 9)

-				-
	-			-
		-		-
		-		-
			-	-
-	-	-	-	-

**Adjustments**

- 11 Amount Raised in Other Counties
- 12 **NET DOLLAR LEVY FOR TAX RATE** (line 10 minus line 11)

-	-	-	-	-
-	-	-	-	-

**Taxable Property Value** (if an urban renewal plan is involved, report reduced rate levies separately)

- 13 Total Assessed Value
- 14 Add: Non-Profit Housing Value
- 15 Add: Fish and Wildlife Value
- 16 Subtract: Urban Renewal Increment (amt. used only)
- 17 **VALUE TO COMPUTE THE TAX RATE**

	372,343,616
	-
	-
	-
	372,343,616

**Tax Computations**

- 18 Tax Rate (for dollar levies, line 12 divided by line 17)
- 19 Amount Tax Rate Will Raise (line 17 times line 18)
- 20 Truncation Loss (for dollar levies only) (line 19 minus line 12)
- 21 Total Timber Offset Amount (county district only)
- 22 Timber Tax Rate (line 21 divided by line 17)
- 23 Billing Rate (line 18 minus line 22)
- 24 Calculated Tax for Extension for District (line 23 times line 17)
- 24a Gain from UR Division of Tax Rate Truncation
- 24b Gain or Loss from UR Division of Tax Across Counties
- 24c Net Tax for Extension (19 + 24a + 24b)
- 25 Actual Tax Extended for District
- 26 District's Gain or Loss from Individual Extension (25 - 24c)
- 27 District's Compression Loss (enter as a negative number)
- 28 **DISTRICT TAXES IMPOSED** (line 24c+line 26+line 27)

1.5261	0.5500	-	-	2.0761
568,233.59	204,788.99	-	-	773,022.58
-	-	-	-	-
-	-	-	-	-
-	-	-	-	-
568,233.59	204,788.99	-	-	773,022.58
568,233.70	204,789.52	-	-	773,023.22
0.11	0.53	-	-	0.64
-	(1.23)	-	-	(1.23)
568,233.70	204,788.29	-	-	773,021.99

**Additional Taxes/Penalties**

- 29 Farmland (ORS 308A.703)
- 30 Forestland (ORS 308A.703)
- 31 Small Tract Forestland (STF) (ORS 308A.703)
- 32 Open Space (ORS 308.770)
- 33
- 34 Historic Property (ORS 358.525)
- 35 Other \_\_\_\_\_
- 36 Late Filing Fee County Only (ORS 308.302)
- 37 Roll Corrections (ORS 311.206), including omitted property/other roll corrections, but excluding roll corrections under ORS 311.208.
- 38 **TOTAL ADDITIONAL TAXES/PENALTIES** (lines 29 thru 37)
- 39 **TOTAL TO BE RECEIVED** (line 28 plus line 38)

	-
	-
	-
	-
	-
	-
	-
	-
	-
	-
	38.40
	38.40
568,233.70	204,788.29
-	-
568,233.70	204,788.29

- 40 Percentage Schedule (ORS 311.390)

	0.000844001443
--	----------------

**Table 4a - Detail of Taxing District Levies  
Tax Year 2014-15**

NOTE: Where urban renewal increment value impacts the district, report any reduced rate levies on a separate table 4a.

County: Washington

1 Taxing District Code	342161000				
2 Taxing District Name (Co. No.)	City of Lake Oswego - Operating (53)				
3 Counties in which District lies	Multnomah-Clackamas				

4 Levy Approved Before or After 10/6/01	Permanent	Local Option	"Gap" Bonds or UR Special Levy	Bonds	TOTAL
	Inside M5 Limit	Inside M5 Limit	Inside M5 Limit	Outside M5 Limit	

**Ad Valorem Tax Levies**

5 Permanent Levy (if dollar amount)	-				-
6 Local Option Levy (if dollar amount)		-			-
7 "GAP" Bond Levy			-		-
8 Urban Renewal Special Levy			-		-
9 Bond Levy				-	-
10 <b>TOTAL DOLLAR LEVY</b> (add lines 5 thru 9)	-	-	-	-	-

**Adjustments**

11 Amount Raised in Other Counties	-	-	-	-	-
12 <b>NET DOLLAR LEVY FOR TAX RATE</b> (line 10 minus line 11)	-	-	-	-	-

**Taxable Property Value** (if an urban renewal plan is involved, report reduced rate levies separately)

13 Total Assessed Value					9,728,284
14 Add: Non-Profit Housing Value					-
15 Add: Fish and Wildlife Value					-
16 Subtract: Urban Renewal Increment (amt. used only)					-
17 <b>VALUE TO COMPUTE THE TAX RATE</b>					9,728,284

**Tax Computations**

18 Tax Rate (for dollar levies, line 12 divided by line 17)	4.9703	-	-	-	4.9703
19 Amount Tax Rate Will Raise (line 17 times line 18)	48,352.49	-	-	-	48,352.49
20 Truncation Loss (for dollar levies only) (line 19 minus line 12)	-	-	-	-	-
21 Total Timber Offset Amount (county district only)					
22 Timber Tax Rate (line 21 divided by line 17)					
23 Billing Rate (line 18 minus line 22)					
24 Calculated Tax for Extension for District (line 23 times line 17)					
24a Gain from UR Division of Tax Rate Truncation	-	-	-	-	-
24b Gain or Loss from UR Division of Tax Across Counties	(1,965.11)	-	-	-	(1,965.11)
24c Net Tax for Extension (19 + 24a + 24b)	46,387.38	-	-	-	46,387.38
25 Actual Tax Extended for District	46,387.35	-	-	-	46,387.35
26 District's Gain or Loss from Individual Extension (25 - 24c)	(0.03)	-	-	-	(0.03)
27 District's Compression Loss (enter as a negative number)	-	-	-	-	-
28 <b>DISTRICT TAXES IMPOSED</b> (line 24c+line 26+line 27)	46,387.35	-	-	-	46,387.35

**Additional Taxes/Penalties**

29 Farmland (ORS 308A.703)					-
30 Forestland (ORS 308A.703)					-
31 Small Tract Forestland (STF) (ORS 308A.703)					-
32 Open Space (ORS 308.770)					-
33					
34 Historic Property (ORS 358.525)					-
35 Other _____					-
36 Late Filing Fee County Only (ORS 308.302)					-
37 Roll Corrections (ORS 311.206), including omitted property/other roll corrections, but excluding roll corrections under ORS 311.208.					-
38 <b>TOTAL ADDITIONAL TAXES/PENALTIES</b> (lines 29 thru 37)					-
39 <b>TOTAL TO BE RECEIVED</b> (line 28 plus line 38)	46,387.35	-	-	-	46,387.35

40 Percentage Schedule (ORS 311.390)					0.000050644155
--------------------------------------	--	--	--	--	----------------

**Table 4a - Detail of Taxing District Levies  
Tax Year 2014-15**

NOTE: Where urban renewal increment value impacts the district, report any reduced rate levies on a separate table 4a.

County: Washington

1 Taxing District Code	342161000			
2 Taxing District Name (Co. No.)	City of Lake Oswego - After (134)			
3 Counties in which District lies	Multnomah-Clackamas			

4 Levy Approved Before or After 10/6/01	Permanent	Local Option	"Gap" Bonds or UR Special Levy	Bonds	TOTAL
	Inside M5 Limit	Inside M5 Limit	Inside M5 Limit	AFTER Outside M5 Limit	

**Ad Valorem Tax Levies**

5 Permanent Levy (if dollar amount)	-				-
6 Local Option Levy (if dollar amount)		-			-
7 "GAP" Bond Levy			-		-
8 Urban Renewal Special Levy			-		-
9 Bond Levy				1,392,878.00	1,392,878.00
10 <b>TOTAL DOLLAR LEVY</b> (add lines 5 thru 9)	-	-	-	1,392,878.00	1,392,878.00

**Adjustments**

11 Amount Raised in Other Counties	-	-	-	1,390,723.23	1,390,723.23
12 <b>NET DOLLAR LEVY FOR TAX RATE</b> (line 10 minus line 11)	-	-	-	2,154.77	2,154.77

**Taxable Property Value** (if an urban renewal plan is involved, report reduced rate levies separately)

13 Total Assessed Value					9,728,284
14 Add: Non-Profit Housing Value					-
15 Add: Fish and Wildlife Value					-
16 Subtract: Urban Renewal Increment (amt. used only)					-
17 <b>VALUE TO COMPUTE THE TAX RATE</b>					9,728,284

**Tax Computations**

18 Tax Rate (for dollar levies, line 12 divided by line 17)	-	-	-	0.2214	0.2214
19 Amount Tax Rate Will Raise (line 17 times line 18)	-	-	-	2,153.84	2,153.84
20 Truncation Loss (for dollar levies only) (line 19 minus line 12)	-	-	-	0.93	0.93
21 Total Timber Offset Amount (county district only)					
22 Timber Tax Rate (line 21 divided by line 17)					
23 Billing Rate (line 18 minus line 22)					
24 Calculated Tax for Extension for District (line 23 times line 17)					
24a Gain from UR Division of Tax Rate Truncation	-	-	-	-	-
24b Gain or Loss from UR Division of Tax Across Counties	-	-	-	(72.96)	(72.96)
24c Net Tax for Extension (19 + 24a + 24b)	-	-	-	2,080.88	2,080.88
25 Actual Tax Extended for District	-	-	-	2,080.90	2,080.90
26 District's Gain or Loss from Individual Extension (25 - 24c)	-	-	-	0.02	0.02
27 District's Compression Loss (enter as a negative number)	-	-	-		-
28 <b>DISTRICT TAXES IMPOSED</b> (line 24c+line 26+line 27)	-	-	-	2,080.90	2,080.90

**Additional Taxes/Penalties**

29 Farmland (ORS 308A.703)					-
30 Forestland (ORS 308A.703)					-
31 Small Tract Forestland (STF) (ORS 308A.703)					-
32 Open Space (ORS 308.770)					-
33					
34 Historic Property (ORS 358.525)					-
35 Other _____					-
36 Late Filing Fee County Only (ORS 308.302)					-
37 Roll Corrections (ORS 311.206), including omitted property/other roll corrections, but excluding roll corrections under ORS 311.208.					-
38 <b>TOTAL ADDITIONAL TAXES/PENALTIES</b> (lines 29 thru 37)					-
39 <b>TOTAL TO BE RECEIVED</b> (line 28 plus line 38)	-	-	-	2,080.90	2,080.90

40 Percentage Schedule (ORS 311.390)					0.000002271857
--------------------------------------	--	--	--	--	----------------

**Table 4a - Detail of Taxing District Levies  
Tax Year 2014-15**

NOTE: Where urban renewal increment value impacts the district, report any reduced rate levies on a separate table 4a.

County: Washington

1 Taxing District Code	342163000			
2 Taxing District Name (Co. No.)	City of Lake Oswego - Bond (69)			
3 Counties in which District lies	Multnomah-Clackamas			

4 Levy Approved Before or After 10/6/01	Permanent	Local Option	"Gap" Bonds or UR Special Levy	Bonds	TOTAL
	Inside M5 Limit	Inside M5 Limit	Inside M5 Limit	Outside M5 Limit	

**Ad Valorem Tax Levies**

5 Permanent Levy (if dollar amount)	-				-
6 Local Option Levy (if dollar amount)		-			-
7 "GAP" Bond Levy			-		-
8 Urban Renewal Special Levy			-		-
9 Bond Levy				1,266,696.00	1,266,696.00
10 <b>TOTAL DOLLAR LEVY</b> (add lines 5 thru 9)	-	-	-	1,266,696.00	1,266,696.00

**Adjustments**

11 Amount Raised in Other Counties	-	-	-	1,264,727.40	1,264,727.40
12 <b>NET DOLLAR LEVY FOR TAX RATE</b> (line 10 minus line 11)	-	-	-	1,968.60	1,968.60

**Taxable Property Value** (if an urban renewal plan is involved, report reduced rate levies separately)

13 Total Assessed Value					9,728,284
14 Add: Non-Profit Housing Value					-
15 Add: Fish and Wildlife Value					-
16 Subtract: Urban Renewal Increment (amt. used only)					-
17 <b>VALUE TO COMPUTE THE TAX RATE</b>					9,728,284

**Tax Computations**

18 Tax Rate (for dollar levies, line 12 divided by line 17)	-	-	-	0.2023	0.2023
19 Amount Tax Rate Will Raise (line 17 times line 18)	-	-	-	1,968.03	1,968.03
20 Truncation Loss (for dollar levies only) (line 19 minus line 12)	-	-	-	0.57	0.57
21 Total Timber Offset Amount (county district only)					
22 Timber Tax Rate (line 21 divided by line 17)					
23 Billing Rate (line 18 minus line 22)					
24 Calculated Tax for Extension for District (line 23 times line 17)					
24a Gain from UR Division of Tax Rate Truncation	-	-	-	-	-
24b Gain or Loss from UR Division of Tax Across Counties	-	-	-	(73.93)	(73.93)
24c Net Tax for Extension (19 + 24a + 24b)	-	-	-	1,894.10	1,894.10
25 Actual Tax Extended for District	-	-	-	1,894.09	1,894.09
26 District's Gain or Loss from Individual Extension (25 - 24c)	-	-	-	(0.01)	(0.01)
27 District's Compression Loss (enter as a negative number)	-	-	-		-
28 <b>DISTRICT TAXES IMPOSED</b> (line 24c+line 26+line 27)	-	-	-	1,894.09	1,894.09

**Additional Taxes/Penalties**

29 Farmland (ORS 308A.703)					-
30 Forestland (ORS 308A.703)					-
31 Small Tract Forestland (STF) (ORS 308A.703)					-
32 Open Space (ORS 308.770)					-
33					
34 Historic Property (ORS 358.525)					-
35 Other _____					-
36 Late Filing Fee County Only (ORS 308.302)					-
37 Roll Corrections (ORS 311.206), including omitted property/other roll corrections, but excluding roll corrections under ORS 311.208.					-
38 <b>TOTAL ADDITIONAL TAXES/PENALTIES</b> (lines 29 thru 37)					-
39 <b>TOTAL TO BE RECEIVED</b> (line 28 plus line 38)	-	-	-	1,894.09	1,894.09

40 Percentage Schedule (ORS 311.390)					0.000002067904
--------------------------------------	--	--	--	--	----------------



**Table 4a - Detail of Taxing District Levies  
Tax Year 2014-15**

NOTE: Where urban renewal increment value impacts the district, report any reduced rate levies on a separate table 4a.

County: **Washington**

1 Taxing District Code	342550000			
2 Taxing District Name (Co. No.)	City of North Plains (54)			
3 Counties in which District lies				

4 Levy Approved Before or After 10/6/01	Permanent	Local Option	"Gap" Bonds or UR Special Levy	Bonds	TOTAL
	Inside M5 Limit	Inside M5 Limit	Inside M5 Limit	Outside M5 Limit	

**Ad Valorem Tax Levies**

5 Permanent Levy (if dollar amount)	-				-
6 Local Option Levy (if dollar amount)		-			-
7 "GAP" Bond Levy			-		-
8 Urban Renewal Special Levy			-		-
9 Bond Levy				-	-
10 <b>TOTAL DOLLAR LEVY</b> (add lines 5 thru 9)	-	-	-	-	-

**Adjustments**

11 Amount Raised in Other Counties	-	-	-	-	-
12 <b>NET DOLLAR LEVY FOR TAX RATE</b> (line 10 minus line 11)	-	-	-	-	-

**Taxable Property Value** (if an urban renewal plan is involved, report reduced rate levies separately)

13 Total Assessed Value					184,505,938
14 Add: Non-Profit Housing Value					-
15 Add: Fish and Wildlife Value					-
16 Subtract: Urban Renewal Increment (amt. used only)					11,938,683
17 <b>VALUE TO COMPUTE THE TAX RATE</b>					172,567,255

**Tax Computations**

18 Tax Rate (for dollar levies, line 12 divided by line 17)	2.1712	-	-	-	2.1712
19 Amount Tax Rate Will Raise (line 17 times line 18)	374,678.02	-	-	-	374,678.02
20 Truncation Loss (for dollar levies only) (line 19 minus line 12)	-	-	-	-	-
21 Total Timber Offset Amount (county district only)					
22 Timber Tax Rate (line 21 divided by line 17)					
23 Billing Rate (line 18 minus line 22)					
24 Calculated Tax for Extension for District (line 23 times line 17)					
24a Gain from UR Division of Tax Rate Truncation	16.64	-	-	-	16.64
24b Gain or Loss from UR Division of Tax Across Counties	-	-	-	-	-
24c Net Tax for Extension (19 + 24a + 24b)	374,694.66	-	-	-	374,694.66
25 Actual Tax Extended for District	374,694.58	-	-	-	374,694.58
26 District's Gain or Loss from Individual Extension (25 - 24c)	(0.08)	-	-	-	(0.08)
27 District's Compression Loss (enter as a negative number)	-	-	-	-	-
28 <b>DISTRICT TAXES IMPOSED</b> (line 24c+line 26+line 27)	374,694.58	-	-	-	374,694.58

**Additional Taxes/Penalties**

29 Farmland (ORS 308A.703)					21,790.62
30 Forestland (ORS 308A.703)					-
31 Small Tract Forestland (STF) (ORS 308A.703)					-
32 Open Space (ORS 308.770)					-
33					
34 Historic Property (ORS 358.525)					-
35 Other _____					-
36 Late Filing Fee County Only (ORS 308.302)					-
37 Roll Corrections (ORS 311.206), including omitted property/other roll corrections, but excluding roll corrections under ORS 311.208.					-
38 <b>TOTAL ADDITIONAL TAXES/PENALTIES</b> (lines 29 thru 37)					21,790.62
39 <b>TOTAL TO BE RECEIVED</b> (line 28 plus line 38)	374,694.58	-	-	-	396,485.20

40 Percentage Schedule (ORS 311.390)					0.000432869263
--------------------------------------	--	--	--	--	----------------

**Table 4a - Detail of Taxing District Levies  
Tax Year 2014-15**

NOTE: Where urban renewal increment value impacts the district, report any reduced rate levies on a separate table 4a.

County: Washington

1 Taxing District Code	342680000			
2 Taxing District Name (Co. No.)	City of Portland (55)			
3 Counties in which District lies	Multnomah-Clackamas			

4 Levy Approved Before or After 10/6/01	Permanent	Local Option	"Gap" Bonds or UR Special Levy	Bonds	
	Inside M5 Limit	Inside M5 Limit	Inside M5 Limit	Outside M5 Limit	TOTAL

**Ad Valorem Tax Levies**

5 Permanent Levy (if dollar amount)	-				-
6 Local Option Levy (if dollar amount)		-			-
7 "GAP" Bond Levy			136,883,230.00		136,883,230.00
8 Urban Renewal Special Levy			-		-
9 Bond Levy				8,367,724.00	8,367,724.00
10 <b>TOTAL DOLLAR LEVY</b> (add lines 5 thru 9)	-	-	136,883,230.00	8,367,724.00	145,250,954.00

**Adjustments**

11 Amount Raised in Other Counties	-	-	136,505,018.57	8,344,603.79	144,849,622.36
12 <b>NET DOLLAR LEVY FOR TAX RATE</b> (line 10 minus line 11)	-	-	378,211.43	23,120.21	401,331.64

**Taxable Property Value** (if an urban renewal plan is involved, report reduced rate levies separately)

13 Total Assessed Value					141,802,130
14 Add: Non-Profit Housing Value					-
15 Add: Fish and Wildlife Value					-
16 Subtract: Urban Renewal Increment (amt. used only)					-
17 <b>VALUE TO COMPUTE THE TAX RATE</b>					141,802,130

**Tax Computations**

18 Tax Rate (for dollar levies, line 12 divided by line 17)	4.5770	-	2.6671	0.1630	7.4071
19 Amount Tax Rate Will Raise (line 17 times line 18)	649,028.35	-	378,200.46	23,113.75	1,050,342.56
20 Truncation Loss (for dollar levies only) (line 19 minus line 12)	-	-	10.97	6.46	17.43
21 Total Timber Offset Amount (county district only)					
22 Timber Tax Rate (line 21 divided by line 17)					
23 Billing Rate (line 18 minus line 22)					
24 Calculated Tax for Extension for District (line 23 times line 17)					
24a Gain from UR Division of Tax Rate Truncation	-	-	-	-	-
24b Gain or Loss from UR Division of Tax Across Counties	(62,194.40)	-	(36,216.25)	(2,112.84)	(100,523.49)
24c Net Tax for Extension (19 + 24a + 24b)	586,833.95	-	341,984.21	21,000.91	949,819.07
25 Actual Tax Extended for District	586,833.91	-	341,984.12	21,000.98	949,819.01
26 District's Gain or Loss from Individual Extension (25 - 24c)	(0.04)	-	(0.09)	0.07	(0.06)
27 District's Compression Loss (enter as a negative number)	(1,654.94)	-	(963.97)		(2,618.91)
28 <b>DISTRICT TAXES IMPOSED</b> (line 24c+line 26+line 27)	585,178.97	-	341,020.15	21,000.98	947,200.10

**Additional Taxes/Penalties**

29 Farmland (ORS 308A.703)					-
30 Forestland (ORS 308A.703)					-
31 Small Tract Forestland (STF) (ORS 308A.703)					-
32 Open Space (ORS 308.770)					-
33					
34 Historic Property (ORS 358.525)					-
35 Other _____					-
36 Late Filing Fee County Only (ORS 308.302)					-
37 Roll Corrections (ORS 311.206), including omitted property/other roll corrections, but excluding roll corrections under ORS 311.208.					-
38 <b>TOTAL ADDITIONAL TAXES/PENALTIES</b> (lines 29 thru 37)					-
39 <b>TOTAL TO BE RECEIVED</b> (line 28 plus line 38)	585,178.97	-	341,020.15	21,000.98	947,200.10

40 Percentage Schedule (ORS 311.390)					0.001034121347
--------------------------------------	--	--	--	--	----------------

**Table 4a - Detail of Taxing District Levies  
Tax Year 2014-15**

NOTE: Where urban renewal increment value impacts the district, report any reduced rate levies on a separate table 4a.

County: Washington

1 Taxing District Code	342680000
2 Taxing District Name (Co. No.)	City of Portland - After (81)
3 Counties in which District lies	Multnomah-Clackamas

4 Levy Approved Before or After 10/6/01	Permanent	Local Option	"Gap" Bonds or UR Special Levy	Bonds	TOTAL
	Inside M5 Limit	Inside M5 Limit	Inside M5 Limit	AFTER Outside M5 Limit	

**Ad Valorem Tax Levies**

5 Permanent Levy (if dollar amount)	-				-
6 Local Option Levy (if dollar amount)		-			-
7 "GAP" Bond Levy			-		-
8 Urban Renewal Special Levy			-		-
9 Bond Levy				4,241,866.00	4,241,866.00
10 <b>TOTAL DOLLAR LEVY</b> (add lines 5 thru 9)	-	-	-	4,241,866.00	4,241,866.00

**Adjustments**

11 Amount Raised in Other Counties	-	-	-	4,230,262.04	4,230,262.04
12 <b>NET DOLLAR LEVY FOR TAX RATE</b> (line 10 minus line 11)	-	-	-	11,603.96	11,603.96

**Taxable Property Value** (if an urban renewal plan is involved, report reduced rate levies separately)

13 Total Assessed Value		141,802,130
14 Add: Non-Profit Housing Value		-
15 Add: Fish and Wildlife Value		-
16 Subtract: Urban Renewal Increment (amt. used only)		-
17 <b>VALUE TO COMPUTE THE TAX RATE</b>		141,802,130

**Tax Computations**

18 Tax Rate (for dollar levies, line 12 divided by line 17)	-	-	-	0.0818	0.0818
19 Amount Tax Rate Will Raise (line 17 times line 18)	-	-	-	11,599.41	11,599.41
20 Truncation Loss (for dollar levies only) (line 19 minus line 12)	-	-	-	4.55	4.55
21 Total Timber Offset Amount (county district only)					
22 Timber Tax Rate (line 21 divided by line 17)					
23 Billing Rate (line 18 minus line 22)					
24 Calculated Tax for Extension for District (line 23 times line 17)					
24a Gain from UR Division of Tax Rate Truncation	-	-	-	-	-
24b Gain or Loss from UR Division of Tax Across Counties	-	-	-	(950.06)	(950.06)
24c Net Tax for Extension (19 + 24a + 24b)	-	-	-	10,649.35	10,649.35
25 Actual Tax Extended for District	-	-	-	10,649.40	10,649.40
26 District's Gain or Loss from Individual Extension (25 - 24c)	-	-	-	0.05	0.05
27 District's Compression Loss (enter as a negative number)	-	-	-		-
28 <b>DISTRICT TAXES IMPOSED</b> (line 24c+line 26+line 27)	-	-	-	10,649.40	10,649.40

**Additional Taxes/Penalties**

29 Farmland (ORS 308A.703)		-
30 Forestland (ORS 308A.703)		-
31 Small Tract Forestland (STF) (ORS 308A.703)		-
32 Open Space (ORS 308.770)		-
33		
34 Historic Property (ORS 358.525)		-
35 Other _____		-
36 Late Filing Fee County Only (ORS 308.302)		-
37 Roll Corrections (ORS 311.206), including omitted property/other roll corrections, but excluding roll corrections under ORS 311.208.		-
38 <b>TOTAL ADDITIONAL TAXES/PENALTIES</b> (lines 29 thru 37)		-
39 <b>TOTAL TO BE RECEIVED</b> (line 28 plus line 38)	-	10,649.40

40 Percentage Schedule (ORS 311.390)		0.000011626658
--------------------------------------	--	----------------

**Table 4a - Detail of Taxing District Levies  
Tax Year 2014-15**

NOTE: Where urban renewal increment value impacts the district, report any reduced rate levies on a separate table 4a.

County: Washington

1 Taxing District Code	342680000
2 Taxing District Name (Co. No.)	City of Portland - After 1/1/2013 (139)
3 Counties in which District lies	Multnomah-Clackamas

4 Levy Approved Before or After 10/6/01	Permanent	Local Option	"Gap" Bonds or UR Special Levy	Bonds	TOTAL
	Inside M5 Limit	Inside M5 Limit	Inside M5 Limit	Outside M5 Limit	

**Ad Valorem Tax Levies**

5 Permanent Levy (if dollar amount)	-				-
6 Local Option Levy (if dollar amount)		-			-
7 "GAP" Bond Levy			-		-
8 Urban Renewal Special Levy			-		-
9 Bond Levy				-	-
10 <b>TOTAL DOLLAR LEVY</b> (add lines 5 thru 9)	-	-	-	-	-

**Adjustments**

11 Amount Raised in Other Counties	-	-	-	-	-
12 <b>NET DOLLAR LEVY FOR TAX RATE</b> (line 10 minus line 11)	-	-	-	-	-

**Taxable Property Value** (if an urban renewal plan is involved, report reduced rate levies separately)

13 Total Assessed Value		141,802,130
14 Add: Non-Profit Housing Value		-
15 Add: Fish and Wildlife Value		-
16 Subtract: Urban Renewal Increment (amt. used only)		-
17 <b>VALUE TO COMPUTE THE TAX RATE</b>		141,802,130

**Tax Computations**

18 Tax Rate (for dollar levies, line 12 divided by line 17)	-	0.4026	-	-	0.4026
19 Amount Tax Rate Will Raise (line 17 times line 18)	-	57,089.54	-	-	57,089.54
20 Truncation Loss (for dollar levies only) (line 19 minus line 12)	-	-	-	-	-
21 Total Timber Offset Amount (county district only)					
22 Timber Tax Rate (line 21 divided by line 17)					
23 Billing Rate (line 18 minus line 22)					
24 Calculated Tax for Extension for District (line 23 times line 17)					
24a Gain from UR Division of Tax Rate Truncation	-	-	-	-	-
24b Gain or Loss from UR Division of Tax Across Counties	-	-	-	-	-
24c Net Tax for Extension (19 + 24a + 24b)	-	57,089.54	-	-	57,089.54
25 Actual Tax Extended for District	-	57,089.61	-	-	57,089.61
26 District's Gain or Loss from Individual Extension (25 - 24c)	-	0.07	-	-	0.07
27 District's Compression Loss (enter as a negative number)	-	(6,115.55)	-	-	(6,115.55)
28 <b>DISTRICT TAXES IMPOSED</b> (line 24c+line 26+line 27)	-	50,974.06	-	-	50,974.06

**Additional Taxes/Penalties**

29 Farmland (ORS 308A.703)					-
30 Forestland (ORS 308A.703)					-
31 Small Tract Forestland (STF) (ORS 308A.703)					-
32 Open Space (ORS 308.770)					-
33					
34 Historic Property (ORS 358.525)					-
35 Other _____					-
36 Late Filing Fee County Only (ORS 308.302)					-
37 Roll Corrections (ORS 311.206), including omitted property/other roll corrections, but excluding roll corrections under ORS 311.208.					-
38 <b>TOTAL ADDITIONAL TAXES/PENALTIES</b> (lines 29 thru 37)					-
39 <b>TOTAL TO BE RECEIVED</b> (line 28 plus line 38)	-	50,974.06	-	-	50,974.06

40 Percentage Schedule (ORS 311.390)					0.000055651772
--------------------------------------	--	--	--	--	----------------

**Table 4a - Detail of Taxing District Levies**  
**Tax Year 2014-15**

NOTE: Where urban renewal increment value impacts the district, report any reduced rate levies on a separate table 4a.

County: **Washington**

1 Taxing District Code	342780000				
2 Taxing District Name (Co. No.)	City of Rivergrove (64)				
3 Counties in which District lies	Clackamas				

4 Levy Approved Before or After 10/6/01	Permanent	Local Option	"Gap" Bonds or UR Special Levy	Bonds	TOTAL
	Inside M5 Limit	Inside M5 Limit	Inside M5 Limit	Outside M5 Limit	

**Ad Valorem Tax Levies**

5 Permanent Levy (if dollar amount)	-				-
6 Local Option Levy (if dollar amount)		-			-
7 "GAP" Bond Levy			-		-
8 Urban Renewal Special Levy			-		-
9 Bond Levy				-	-
10 <b>TOTAL DOLLAR LEVY</b> (add lines 5 thru 9)	-	-	-	-	-

**Adjustments**

11 Amount Raised in Other Counties	-	-	-	-	-
12 <b>NET DOLLAR LEVY FOR TAX RATE</b> (line 10 minus line 11)	-	-	-	-	-

**Taxable Property Value** (if an urban renewal plan is involved, report reduced rate levies separately)

13 Total Assessed Value					4,384,030
14 Add: Non-Profit Housing Value					-
15 Add: Fish and Wildlife Value					-
16 Subtract: Urban Renewal Increment (amt. used only)					-
17 <b>VALUE TO COMPUTE THE TAX RATE</b>					4,384,030

**Tax Computations**

18 Tax Rate (for dollar levies, line 12 divided by line 17)	-	-	-	-	-
19 Amount Tax Rate Will Raise (line 17 times line 18)	-	-	-	-	-
20 Truncation Loss (for dollar levies only) (line 19 minus line 12)	-	-	-	-	-
21 Total Timber Offset Amount (county district only)					
22 Timber Tax Rate (line 21 divided by line 17)					
23 Billing Rate (line 18 minus line 22)					
24 Calculated Tax for Extension for District (line 23 times line 17)					
24a Gain from UR Division of Tax Rate Truncation	-	-	-	-	-
24b Gain or Loss from UR Division of Tax Across Counties	-	-	-	-	-
24c Net Tax for Extension (19 + 24a + 24b)	-	-	-	-	-
25 Actual Tax Extended for District	-	-	-	-	-
26 District's Gain or Loss from Individual Extension (25 - 24c)	-	-	-	-	-
27 District's Compression Loss (enter as a negative number)	-	-	-	-	-
28 <b>DISTRICT TAXES IMPOSED</b> (line 24c+line 26+line 27)	-	-	-	-	-

**Additional Taxes/Penalties**

29 Farmland (ORS 308A.703)					-
30 Forestland (ORS 308A.703)					-
31 Small Tract Forestland (STF) (ORS 308A.703)					-
32 Open Space (ORS 308.770)					-
33					
34 Historic Property (ORS 358.525)					-
35 Other _____					-
36 Late Filing Fee County Only (ORS 308.302)					-
37 Roll Corrections (ORS 311.206), including omitted property/other roll corrections, but excluding roll corrections under ORS 311.208.					-
38 <b>TOTAL ADDITIONAL TAXES/PENALTIES</b> (lines 29 thru 37)					-
39 <b>TOTAL TO BE RECEIVED</b> (line 28 plus line 38)	-	-	-	-	-

40 Percentage Schedule (ORS 311.390)					0.000000000000
--------------------------------------	--	--	--	--	----------------

**Table 4a - Detail of Taxing District Levies  
Tax Year 2014-15**

NOTE: Where urban renewal increment value impacts the district, report any reduced rate levies on a separate table 4a.

County: Washington

- 1 Taxing District Code
- 2 Taxing District Name (Co. No.)
- 3 Counties in which District lies

342950000
<b>City of Sherwood (56)</b>

- 4 Levy Approved Before or After 10/6/01

Permanent	Local Option	"Gap" Bonds or UR Special Levy	Bonds	TOTAL
Inside M5 Limit	Inside M5 Limit	Inside M5 Limit	Outside M5 Limit	TOTAL

**Ad Valorem Tax Levies**

- 5 Permanent Levy (if dollar amount)
- 6 Local Option Levy (if dollar amount)
- 7 "GAP" Bond Levy
- 8 Urban Renewal Special Levy
- 9 Bond Levy
- 10 **TOTAL DOLLAR LEVY** (add lines 5 thru 9)

-				-
	-			-
		-		-
		-		-
			894,394.00	894,394.00
-	-	-	894,394.00	894,394.00

**Adjustments**

- 11 Amount Raised in Other Counties
- 12 **NET DOLLAR LEVY FOR TAX RATE** (line 10 minus line 11)

-	-	-	-	-
-	-	-	894,394.00	894,394.00

**Taxable Property Value** (if an urban renewal plan is involved, report reduced rate levies separately)

- 13 Total Assessed Value
- 14 Add: Non-Profit Housing Value
- 15 Add: Fish and Wildlife Value
- 16 Subtract: Urban Renewal Increment (amt. used only)
- 17 **VALUE TO COMPUTE THE TAX RATE**

	1,684,889,986
	-
	-
	190,000,000
	1,494,889,986

**Tax Computations**

- 18 Tax Rate (for dollar levies, line 12 divided by line 17)
- 19 Amount Tax Rate Will Raise (line 17 times line 18)
- 20 Truncation Loss (for dollar levies only) (line 19 minus line 12)
- 21 Total Timber Offset Amount (county district only)
- 22 Timber Tax Rate (line 21 divided by line 17)
- 23 Billing Rate (line 18 minus line 22)
- 24 Calculated Tax for Extension for District (line 23 times line 17)
- 24a Gain from UR Division of Tax Rate Truncation
- 24b Gain or Loss from UR Division of Tax Across Counties
- 24c Net Tax for Extension (19 + 24a + 24b)
- 25 Actual Tax Extended for District
- 26 District's Gain or Loss from Individual Extension (25 - 24c)
- 27 District's Compression Loss (enter as a negative number)
- 28 **DISTRICT TAXES IMPOSED** (line 24c+line 26+line 27)

3.2975	-	-	0.5983	3.8958
4,929,399.73	-	-	894,392.68	5,823,792.41
-	-	-	1.32	1.32
82.90	-	-	115.41	198.31
-	-	-	-	-
4,929,482.63	-	-	894,508.09	5,823,990.72
4,929,482.83	-	-	894,508.44	5,823,991.27
0.20	-	-	0.35	0.55
-	-	-	-	-
4,929,482.83	-	-	894,508.44	5,823,991.27

**Additional Taxes/Penalties**

- 29 Farmland (ORS 308A.703)
- 30 Forestland (ORS 308A.703)
- 31 Small Tract Forestland (STF) (ORS 308A.703)
- 32 Open Space (ORS 308.770)
- 33
- 34 Historic Property (ORS 358.525)
- 35 Other \_\_\_\_\_
- 36 Late Filing Fee County Only (ORS 308.302)
- 37 Roll Corrections (ORS 311.206), including omitted property/other roll corrections, but excluding roll corrections under ORS 311.208.
- 38 **TOTAL ADDITIONAL TAXES/PENALTIES** (lines 29 thru 37)
- 39 **TOTAL TO BE RECEIVED** (line 28 plus line 38)

	825.69
	-
	-
	-
	-
	-
	-
	6,148.54
	-
	6,974.23
4,929,482.83	5,830,965.50

- 40 Percentage Schedule (ORS 311.390)

	0.006366052849
--	----------------

**Table 4a - Detail of Taxing District Levies  
Tax Year 2014-15**

NOTE: Where urban renewal increment value impacts the district, report any reduced rate levies on a separate table 4a.

County: Washington

1 Taxing District Code	343120000				
2 Taxing District Name (Co. No.)	City of Tigard (57)				
3 Counties in which District lies					

4 Levy Approved Before or After 10/6/01	Permanent	Local Option	"Gap" Bonds or UR Special Levy	Bonds	TOTAL
	Inside M5 Limit	Inside M5 Limit	Inside M5 Limit	Outside M5 Limit	

**Ad Valorem Tax Levies**

5 Permanent Levy (if dollar amount)	-				-
6 Local Option Levy (if dollar amount)		-			-
7 "GAP" Bond Levy			-		-
8 Urban Renewal Special Levy			-		-
9 Bond Levy				-	-
10 <b>TOTAL DOLLAR LEVY</b> (add lines 5 thru 9)	-	-	-	-	-

**Adjustments**

11 Amount Raised in Other Counties	-	-	-	-	-
12 <b>NET DOLLAR LEVY FOR TAX RATE</b> (line 10 minus line 11)	-	-	-	-	-

**Taxable Property Value** (if an urban renewal plan is involved, report reduced rate levies separately)

13 Total Assessed Value					5,683,006,297
14 Add: Non-Profit Housing Value					-
15 Add: Fish and Wildlife Value					-
16 Subtract: Urban Renewal Increment (amt. used only)					29,010,331
17 <b>VALUE TO COMPUTE THE TAX RATE</b>					5,653,995,966

**Tax Computations**

18 Tax Rate (for dollar levies, line 12 divided by line 17)	2.5131	-	-	-	2.5131
19 Amount Tax Rate Will Raise (line 17 times line 18)	14,209,057.26	-	-	-	14,209,057.26
20 Truncation Loss (for dollar levies only) (line 19 minus line 12)	-	-	-	-	-
21 Total Timber Offset Amount (county district only)					
22 Timber Tax Rate (line 21 divided by line 17)					
23 Billing Rate (line 18 minus line 22)					
24 Calculated Tax for Extension for District (line 23 times line 17)					
24a Gain from UR Division of Tax Rate Truncation	333.07	-	-	-	333.07
24b Gain or Loss from UR Division of Tax Across Counties	398.61	-	-	-	398.61
24c Net Tax for Extension (19 + 24a + 24b)	14,209,788.94	-	-	-	14,209,788.94
25 Actual Tax Extended for District	14,209,790.61	-	-	-	14,209,790.61
26 District's Gain or Loss from Individual Extension (25 - 24c)	1.67	-	-	-	1.67
27 District's Compression Loss (enter as a negative number)	-	-	-	-	-
28 <b>DISTRICT TAXES IMPOSED</b> (line 24c+line 26+line 27)	14,209,790.61	-	-	-	14,209,790.61

**Additional Taxes/Penalties**

29 Farmland (ORS 308A.703)					3,923.59
30 Forestland (ORS 308A.703)					-
31 Small Tract Forestland (STF) (ORS 308A.703)					-
32 Open Space (ORS 308.770)					-
33					
34 Historic Property (ORS 358.525)					-
35 Other _____					-
36 Late Filing Fee County Only (ORS 308.302)					-
37 Roll Corrections (ORS 311.206), including omitted property/other roll corrections, but excluding roll corrections under ORS 311.208.					14,509.69
38 <b>TOTAL ADDITIONAL TAXES/PENALTIES</b> (lines 29 thru 37)					18,433.28
39 <b>TOTAL TO BE RECEIVED</b> (line 28 plus line 38)	14,209,790.61	-	-	-	14,228,223.89
40 Percentage Schedule (ORS 311.390)					0.015533898329

**Table 4a - Detail of Taxing District Levies**  
**Tax Year 2014-15**

NOTE: Where urban renewal increment value impacts the district, report any reduced rate levies on a separate table 4a.

County: Washington

1 Taxing District Code	343120000
2 Taxing District Name (Co. No.)	City of Tigard - After (92)
3 Counties in which District lies	

4 Levy Approved Before or After 10/6/01	Permanent	Local Option	"Gap" Bonds or UR Special Levy	Bonds	TOTAL
	Inside M5 Limit	Inside M5 Limit	Inside M5 Limit	AFTER Outside M5 Limit	

**Ad Valorem Tax Levies**

5 Permanent Levy (if dollar amount)	-				-
6 Local Option Levy (if dollar amount)		-			-
7 "GAP" Bond Levy			-		-
8 Urban Renewal Special Levy			-		-
9 Bond Levy				2,375,401.00	2,375,401.00
10 <b>TOTAL DOLLAR LEVY</b> (add lines 5 thru 9)	-	-	-	2,375,401.00	2,375,401.00

**Adjustments**

11 Amount Raised in Other Counties	-	-	-	-	-
12 <b>NET DOLLAR LEVY FOR TAX RATE</b> (line 10 minus line 11)	-	-	-	2,375,401.00	2,375,401.00

**Taxable Property Value** (if an urban renewal plan is involved, report reduced rate levies separately)

13 Total Assessed Value		5,683,006,297
14 Add: Non-Profit Housing Value		-
15 Add: Fish and Wildlife Value		-
16 Subtract: Urban Renewal Increment (amt. used only)		-
17 <b>VALUE TO COMPUTE THE TAX RATE</b>		5,683,006,297

**Tax Computations**

18 Tax Rate (for dollar levies, line 12 divided by line 17)	-	-	-	0.4179	0.4179
19 Amount Tax Rate Will Raise (line 17 times line 18)	-	-	-	2,374,928.33	2,374,928.33
20 Truncation Loss (for dollar levies only) (line 19 minus line 12)	-	-	-	472.67	472.67
21 Total Timber Offset Amount (county district only)					
22 Timber Tax Rate (line 21 divided by line 17)					
23 Billing Rate (line 18 minus line 22)					
24 Calculated Tax for Extension for District (line 23 times line 17)					
24a Gain from UR Division of Tax Rate Truncation	-	-	-	-	-
24b Gain or Loss from UR Division of Tax Across Counties	-	-	-	-	-
24c Net Tax for Extension (19 + 24a + 24b)	-	-	-	2,374,928.33	2,374,928.33
25 Actual Tax Extended for District	-	-	-	2,374,929.74	2,374,929.74
26 District's Gain or Loss from Individual Extension (25 - 24c)	-	-	-	1.41	1.41
27 District's Compression Loss (enter as a negative number)	-	-	-		-
28 <b>DISTRICT TAXES IMPOSED</b> (line 24c+line 26+line 27)	-	-	-	2,374,929.74	2,374,929.74

**Additional Taxes/Penalties**

29 Farmland (ORS 308A.703)		655.76		
30 Forestland (ORS 308A.703)		-		
31 Small Tract Forestland (STF) (ORS 308A.703)		-		
32 Open Space (ORS 308.770)		-		
33				
34 Historic Property (ORS 358.525)		-		
35 Other _____		-		
36 Late Filing Fee County Only (ORS 308.302)		-		
37 Roll Corrections (ORS 311.206), including omitted property/other roll corrections, but excluding roll corrections under ORS 311.208.		2,425.05		
38 <b>TOTAL ADDITIONAL TAXES/PENALTIES</b> (lines 29 thru 37)		3,080.81		
39 <b>TOTAL TO BE RECEIVED</b> (line 28 plus line 38)	-	-	2,374,929.74	2,378,010.55
40 Percentage Schedule (ORS 311.390)				0.002596232277





**Table 4a - Detail of Taxing District Levies**  
**Tax Year 2014-15**

NOTE: Where urban renewal increment value impacts the district, report any reduced rate levies on a separate table 4a.

County: Washington

1 Taxing District Code	343120003			
2 Taxing District Name (Co. No.)	City of Tigard - Phase-In 2014 - After (112)			
3 Counties in which District lies				

4 Levy Approved Before or After 10/6/01	Permanent	Local Option	"Gap" Bonds or UR Special Levy	Bonds	TOTAL
	Inside M5 Limit	Inside M5 Limit	Inside M5 Limit	AFTER Outside M5 Limit	

**Ad Valorem Tax Levies**

5 Permanent Levy (if dollar amount)	-				-
6 Local Option Levy (if dollar amount)		-			-
7 "GAP" Bond Levy			-		-
8 Urban Renewal Special Levy			-		-
9 Bond Levy				11,287.00	11,287.00
10 <b>TOTAL DOLLAR LEVY</b> (add lines 5 thru 9)	-	-	-	11,287.00	11,287.00

**Adjustments**

11 Amount Raised in Other Counties	-	-	-	11,287.00	11,287.00
12 <b>NET DOLLAR LEVY FOR TAX RATE</b> (line 10 minus line 11)	-	-	-	-	-

**Taxable Property Value** (if an urban renewal plan is involved, report reduced rate levies separately)

13 Total Assessed Value					27,004,012
14 Add: Non-Profit Housing Value					-
15 Add: Fish and Wildlife Value					-
16 Subtract: Urban Renewal Increment (amt. used only)					-
17 <b>VALUE TO COMPUTE THE TAX RATE</b>					27,004,012

**Tax Computations**

18 Tax Rate (for dollar levies, line 12 divided by line 17)	-	-	-	0.4179	0.4179
19 Amount Tax Rate Will Raise (line 17 times line 18)	-	-	-	11,284.98	11,284.98
20 Truncation Loss (for dollar levies only) (line 19 minus line 12)	-	-	-	(11,284.98)	(11,284.98)
21 Total Timber Offset Amount (county district only)					
22 Timber Tax Rate (line 21 divided by line 17)					
23 Billing Rate (line 18 minus line 22)					
24 Calculated Tax for Extension for District (line 23 times line 17)					
24a Gain from UR Division of Tax Rate Truncation	-	-	-	-	-
24b Gain or Loss from UR Division of Tax Across Counties	-	-	-	-	-
24c Net Tax for Extension (19 + 24a + 24b)	-	-	-	11,284.98	11,284.98
25 Actual Tax Extended for District	-	-	-	11,284.93	11,284.93
26 District's Gain or Loss from Individual Extension (25 - 24c)	-	-	-	(0.05)	(0.05)
27 District's Compression Loss (enter as a negative number)	-	-	-		-
28 <b>DISTRICT TAXES IMPOSED</b> (line 24c+line 26+line 27)	-	-	-	11,284.93	11,284.93

**Additional Taxes/Penalties**

29 Farmland (ORS 308A.703)					-
30 Forestland (ORS 308A.703)					-
31 Small Tract Forestland (STF) (ORS 308A.703)					-
32 Open Space (ORS 308.770)					-
33					
34 Historic Property (ORS 358.525)					-
35 Other _____					-
36 Late Filing Fee County Only (ORS 308.302)					-
37 Roll Corrections (ORS 311.206), including omitted property/other roll corrections, but excluding roll corrections under ORS 311.208.					-
38 <b>TOTAL ADDITIONAL TAXES/PENALTIES</b> (lines 29 thru 37)					-
39 <b>TOTAL TO BE RECEIVED</b> (line 28 plus line 38)	-	-	-	11,284.93	11,284.93

40 Percentage Schedule (ORS 311.390)					0.000012320509
--------------------------------------	--	--	--	--	----------------

**Table 4a - Detail of Taxing District Levies  
Tax Year 2014-15**

NOTE: Where urban renewal increment value impacts the district, report any reduced rate levies on a separate table 4a.

County: Washington

1 Taxing District Code	343160000			
2 Taxing District Name (Co. No.)	City of Tualatin (58)			
3 Counties in which District lies	Clackamas			

4 Levy Approved Before or After 10/6/01	Permanent	Local Option	"Gap" Bonds or UR Special Levy	Bonds	TOTAL
	Inside M5 Limit	Inside M5 Limit	Inside M5 Limit	BEFORE/AFTER Outside M5 Limit	

**Ad Valorem Tax Levies**

5 Permanent Levy (if dollar amount)	-				-
6 Local Option Levy (if dollar amount)		-			-
7 "GAP" Bond Levy			-		-
8 Urban Renewal Special Levy			-		-
9 Bond Levy				995,000.00	995,000.00
10 <b>TOTAL DOLLAR LEVY</b> (add lines 5 thru 9)	-	-	-	995,000.00	995,000.00

**Adjustments**

11 Amount Raised in Other Counties	-	-	-	114,971.43	114,971.43
12 <b>NET DOLLAR LEVY FOR TAX RATE</b> (line 10 minus line 11)	-	-	-	880,028.57	880,028.57

**Taxable Property Value** (if an urban renewal plan is involved, report reduced rate levies separately)

13 Total Assessed Value					3,282,818,500
14 Add: Non-Profit Housing Value					-
15 Add: Fish and Wildlife Value					-
16 Subtract: Urban Renewal Increment (amt. used only)					-
17 <b>VALUE TO COMPUTE THE TAX RATE</b>					3,282,818,500

**Tax Computations**

18 Tax Rate (for dollar levies, line 12 divided by line 17)	2.2665	-	-	0.2680	2.5345
19 Amount Tax Rate Will Raise (line 17 times line 18)	7,440,508.13	-	-	879,795.36	8,320,303.49
20 Truncation Loss (for dollar levies only) (line 19 minus line 12)	-	-	-	233.21	233.21
21 Total Timber Offset Amount (county district only)					
22 Timber Tax Rate (line 21 divided by line 17)					
23 Billing Rate (line 18 minus line 22)					
24 Calculated Tax for Extension for District (line 23 times line 17)					
24a Gain from UR Division of Tax Rate Truncation	-	-	-	-	-
24b Gain or Loss from UR Division of Tax Across Counties	-	-	-	-	-
24c Net Tax for Extension (19 + 24a + 24b)	7,440,508.13	-	-	879,795.36	8,320,303.49
25 Actual Tax Extended for District	7,440,508.19	-	-	879,796.46	8,320,304.65
26 District's Gain or Loss from Individual Extension (25 - 24c)	0.06	-	-	1.10	1.16
27 District's Compression Loss (enter as a negative number)	(2.70)	-	-		(2.70)
28 <b>DISTRICT TAXES IMPOSED</b> (line 24c+line 26+line 27)	7,440,505.49	-	-	879,796.46	8,320,301.95

**Additional Taxes/Penalties**

29 Farmland (ORS 308A.703)					1,536.84
30 Forestland (ORS 308A.703)					758.48
31 Small Tract Forestland (STF) (ORS 308A.703)					-
32 Open Space (ORS 308.770)					-
33					
34 Historic Property (ORS 358.525)					-
35 Other _____					-
36 Late Filing Fee County Only (ORS 308.302)					-
37 Roll Corrections (ORS 311.206), including omitted property/other roll corrections, but excluding roll corrections under ORS 311.208.					3,752.68
38 <b>TOTAL ADDITIONAL TAXES/PENALTIES</b> (lines 29 thru 37)					6,048.00
39 <b>TOTAL TO BE RECEIVED</b> (line 28 plus line 38)	7,440,505.49	-	-	879,796.46	8,326,349.95
40 Percentage Schedule (ORS 311.390)					0.009090430019

**Table 4a - Detail of Taxing District Levies  
Tax Year 2014-15**

NOTE: Where urban renewal increment value impacts the district, report any reduced rate levies on a separate table 4a.

County: Washington

1 Taxing District Code	343340000			
2 Taxing District Name (Co. No.)	City of Wilsonville (59)			
3 Counties in which District lies	Clackamas			

4 Levy Approved Before or After 10/6/01	Permanent	Local Option	"Gap" Bonds or UR Special Levy	Bonds	TOTAL
	Inside M5 Limit	Inside M5 Limit	Inside M5 Limit	Outside M5 Limit	

**Ad Valorem Tax Levies**

5 Permanent Levy (if dollar amount)	-				-
6 Local Option Levy (if dollar amount)		-			-
7 "GAP" Bond Levy			-		-
8 Urban Renewal Special Levy			-		-
9 Bond Levy				360,000.00	360,000.00
10 <b>TOTAL DOLLAR LEVY</b> (add lines 5 thru 9)	-	-	-	360,000.00	360,000.00

**Adjustments**

11 Amount Raised in Other Counties	-	-	-	317,855.92	317,855.92
12 <b>NET DOLLAR LEVY FOR TAX RATE</b> (line 10 minus line 11)	-	-	-	42,144.08	42,144.08

**Taxable Property Value** (if an urban renewal plan is involved, report reduced rate levies separately)

13 Total Assessed Value					277,825,621
14 Add: Non-Profit Housing Value					-
15 Add: Fish and Wildlife Value					-
16 Subtract: Urban Renewal Increment (amt. used only)					-
17 <b>VALUE TO COMPUTE THE TAX RATE</b>					277,825,621

**Tax Computations**

18 Tax Rate (for dollar levies, line 12 divided by line 17)	2.5206	-	-	0.1516	2.6722
19 Amount Tax Rate Will Raise (line 17 times line 18)	700,287.26	-	-	42,118.36	742,405.62
20 Truncation Loss (for dollar levies only) (line 19 minus line 12)	-	-	-	25.72	25.72
21 Total Timber Offset Amount (county district only)					
22 Timber Tax Rate (line 21 divided by line 17)					
23 Billing Rate (line 18 minus line 22)					
24 Calculated Tax for Extension for District (line 23 times line 17)					
24a Gain from UR Division of Tax Rate Truncation	-	-	-	-	-
24b Gain or Loss from UR Division of Tax Across Counties	(141,135.41)	-	-	(8,473.68)	(149,609.09)
24c Net Tax for Extension (19 + 24a + 24b)	559,151.85	-	-	33,644.68	592,796.53
25 Actual Tax Extended for District	559,151.99	-	-	33,644.70	592,796.69
26 District's Gain or Loss from Individual Extension (25 - 24c)	0.14	-	-	0.02	0.16
27 District's Compression Loss (enter as a negative number)	-	-	-		-
28 <b>DISTRICT TAXES IMPOSED</b> (line 24c+line 26+line 27)	559,151.99	-	-	33,644.70	592,796.69

**Additional Taxes/Penalties**

29 Farmland (ORS 308A.703)					-
30 Forestland (ORS 308A.703)					-
31 Small Tract Forestland (STF) (ORS 308A.703)					-
32 Open Space (ORS 308.770)					-
33					
34 Historic Property (ORS 358.525)					-
35 Other _____					-
36 Late Filing Fee County Only (ORS 308.302)					-
37 Roll Corrections (ORS 311.206), including omitted property/other roll corrections, but excluding roll corrections under ORS 311.208.					2,080.19
38 <b>TOTAL ADDITIONAL TAXES/PENALTIES</b> (lines 29 thru 37)					2,080.19
39 <b>TOTAL TO BE RECEIVED</b> (line 28 plus line 38)	559,151.99	-	-	33,644.70	594,876.88
40 Percentage Schedule (ORS 311.390)					0.000649466655

**Table 4a - Detail of Taxing District Levies  
Tax Year 2014-15**

NOTE: Where urban renewal increment value impacts the district, report any reduced rate levies on a separate table 4a.

County: Washington

- 1 Taxing District Code
- 2 Taxing District Name (Co. No.)
- 3 Counties in which District lies

340041300
<b>Banks Rural Fire Protection District (42)</b>

- 4 Levy Approved Before or After 10/6/01

Permanent	Local Option	"Gap" Bonds or UR Special Levy	Bonds	
Inside M5 Limit	Inside M5 Limit	Inside M5 Limit	Outside M5 Limit	TOTAL

**Ad Valorem Tax Levies**

- 5 Permanent Levy (if dollar amount)
- 6 Local Option Levy (if dollar amount)
- 7 "GAP" Bond Levy
- 8 Urban Renewal Special Levy
- 9 Bond Levy
- 10 **TOTAL DOLLAR LEVY** (add lines 5 thru 9)

-				-
	-			-
		-		-
		-		-
			207,953.00	207,953.00
-	-	-	207,953.00	207,953.00

**Adjustments**

- 11 Amount Raised in Other Counties
- 12 **NET DOLLAR LEVY FOR TAX RATE** (line 10 minus line 11)

-	-	-	-	-
-	-	-	207,953.00	207,953.00

**Taxable Property Value** (if an urban renewal plan is involved, report reduced rate levies separately)

- 13 Total Assessed Value
- 14 Add: Non-Profit Housing Value
- 15 Add: Fish and Wildlife Value
- 16 Subtract: Urban Renewal Increment (amt. used only)
- 17 **VALUE TO COMPUTE THE TAX RATE**

	465,427,122
	-
	-
	-
	465,427,122

**Tax Computations**

- 18 Tax Rate (for dollar levies, line 12 divided by line 17)
- 19 Amount Tax Rate Will Raise (line 17 times line 18)
- 20 Truncation Loss (for dollar levies only) (line 19 minus line 12)
- 21 Total Timber Offset Amount (county district only)
- 22 Timber Tax Rate (line 21 divided by line 17)
- 23 Billing Rate (line 18 minus line 22)
- 24 Calculated Tax for Extension for District (line 23 times line 17)
- 24a Gain from UR Division of Tax Rate Truncation
- 24b Gain or Loss from UR Division of Tax Across Counties
- 24c Net Tax for Extension (19 + 24a + 24b)
- 25 Actual Tax Extended for District
- 26 District's Gain or Loss from Individual Extension (25 - 24c)
- 27 District's Compression Loss (enter as a negative number)
- 28 **DISTRICT TAXES IMPOSED** (line 24c+line 26+line 27)

1.0831	0.6200	-	0.4468	2.1499
504,104.12	288,564.82	-	207,952.84	1,000,621.78
-	-	-	0.16	0.16
-	-	-	-	-
-	-	-	-	-
504,104.12	288,564.82	-	207,952.84	1,000,621.78
504,104.25	288,565.16	-	207,952.82	1,000,622.23
0.13	0.34	-	(0.02)	0.45
-	-	-		-
504,104.25	288,565.16	-	207,952.82	1,000,622.23

**Additional Taxes/Penalties**

- 29 Farmland (ORS 308A.703)
- 30 Forestland (ORS 308A.703)
- 31 Small Tract Forestland (STF) (ORS 308A.703)
- 32 Open Space (ORS 308.770)
- 33
- 34 Historic Property (ORS 358.525)
- 35 Other \_\_\_\_\_
- 36 Late Filing Fee County Only (ORS 308.302)
- 37 Roll Corrections (ORS 311.206), including omitted property/other roll corrections, but excluding roll corrections under ORS 311.208.
- 38 **TOTAL ADDITIONAL TAXES/PENALTIES** (lines 29 thru 37)
- 39 **TOTAL TO BE RECEIVED** (line 28 plus line 38)

	687.76			
	1,691.30			
	-			
	-			
	-			
	-			
	-			
	15.38			
	-			
	2,394.44			
504,104.25	288,565.16	-	207,952.82	1,003,016.67

- 40 Percentage Schedule (ORS 311.390)

	0.001095060007
--	----------------

**Table 4a - Detail of Taxing District Levies  
Tax Year 2014-15**

NOTE: Where urban renewal increment value impacts the district, report any reduced rate levies on a separate table 4a.

County: Washington

- 1 Taxing District Code
- 2 Taxing District Name (Co. No.)
- 3 Counties in which District lies

340040900
<b>Cornelius Rural Fire Protection District (39)</b>

- 4 Levy Approved Before or After 10/6/01

Permanent	Local Option	"Gap" Bonds or UR Special Levy	Bonds	TOTAL
Inside M5 Limit	AFTER Inside M5 Limit	Inside M5 Limit	Outside M5 Limit	TOTAL

**Ad Valorem Tax Levies**

- 5 Permanent Levy (if dollar amount)
- 6 Local Option Levy (if dollar amount)
- 7 "GAP" Bond Levy
- 8 Urban Renewal Special Levy
- 9 Bond Levy
- 10 **TOTAL DOLLAR LEVY** (add lines 5 thru 9)

-				-
	97,500.00			97,500.00
		-		-
		-		-
			-	-
-	97,500.00	-	-	97,500.00

**Adjustments**

- 11 Amount Raised in Other Counties
- 12 **NET DOLLAR LEVY FOR TAX RATE** (line 10 minus line 11)

-	-	-	-	-
-	97,500.00	-	-	97,500.00

**Taxable Property Value** (if an urban renewal plan is involved, report reduced rate levies separately)

- 13 Total Assessed Value
- 14 Add: Non-Profit Housing Value
- 15 Add: Fish and Wildlife Value
- 16 Subtract: Urban Renewal Increment (amt. used only)
- 17 **VALUE TO COMPUTE THE TAX RATE**

	152,482,446
	-
	-
	-
	152,482,446

**Tax Computations**

- 18 Tax Rate (for dollar levies, line 12 divided by line 17)
- 19 Amount Tax Rate Will Raise (line 17 times line 18)
- 20 Truncation Loss (for dollar levies only) (line 19 minus line 12)
- 21 Total Timber Offset Amount (county district only)
- 22 Timber Tax Rate (line 21 divided by line 17)
- 23 Billing Rate (line 18 minus line 22)
- 24 Calculated Tax for Extension for District (line 23 times line 17)
- 24a Gain from UR Division of Tax Rate Truncation
- 24b Gain or Loss from UR Division of Tax Across Counties
- 24c Net Tax for Extension (19 + 24a + 24b)
- 25 Actual Tax Extended for District
- 26 District's Gain or Loss from Individual Extension (25 - 24c)
- 27 District's Compression Loss (enter as a negative number)
- 28 **DISTRICT TAXES IMPOSED** (line 24c+line 26+line 27)

0.6164	0.6394	-	-	1.2558
93,990.18	97,497.28	-	-	191,487.46
-	2.72	-	-	2.72
-	-	-	-	-
-	-	-	-	-
93,990.18	97,497.28	-	-	191,487.46
93,990.29	97,497.34	-	-	191,487.63
0.11	0.06	-	-	0.17
(0.10)	(0.18)	-	-	(0.28)
93,990.19	97,497.16	-	-	191,487.35

**Additional Taxes/Penalties**

- 29 Farmland (ORS 308A.703)
- 30 Forestland (ORS 308A.703)
- 31 Small Tract Forestland (STF) (ORS 308A.703)
- 32 Open Space (ORS 308.770)
- 33
- 34 Historic Property (ORS 358.525)
- 35 Other \_\_\_\_\_
- 36 Late Filing Fee County Only (ORS 308.302)
- 37 Roll Corrections (ORS 311.206), including omitted property/other roll corrections, but excluding roll corrections under ORS 311.208.
- 38 **TOTAL ADDITIONAL TAXES/PENALTIES** (lines 29 thru 37)
- 39 **TOTAL TO BE RECEIVED** (line 28 plus line 38)

	81.00			
	267.41			
	-			
	-			
	-			
	-			
	-			
	-			
	-			
	-			
	348.41			
93,990.19	97,497.16	-	-	191,835.76

- 40 Percentage Schedule (ORS 311.390)

	0.000209439858
--	----------------

**Table 4a - Detail of Taxing District Levies  
Tax Year 2014-15**

NOTE: Where urban renewal increment value impacts the district, report any reduced rate levies on a separate table 4a.

County: Washington

- 1 Taxing District Code
- 2 Taxing District Name (Co. No.)
- 3 Counties in which District lies

340041000
<b>Forest Grove Rural Fire Protection District (40)</b>

- 4 Levy Approved Before or After 10/6/01

Permanent	Local Option	"Gap" Bonds or UR Special Levy	Bonds	TOTAL
Inside M5 Limit	Inside M5 Limit	Inside M5 Limit	Outside M5 Limit	TOTAL

**Ad Valorem Tax Levies**

- 5 Permanent Levy (if dollar amount)
- 6 Local Option Levy (if dollar amount)
- 7 "GAP" Bond Levy
- 8 Urban Renewal Special Levy
- 9 Bond Levy
- 10 **TOTAL DOLLAR LEVY** (add lines 5 thru 9)

-				-
	-			-
		-		-
		-		-
			-	-
-	-	-	-	-

**Adjustments**

- 11 Amount Raised in Other Counties
- 12 **NET DOLLAR LEVY FOR TAX RATE** (line 10 minus line 11)

-	-	-	-	-
-	-	-	-	-

**Taxable Property Value** (if an urban renewal plan is involved, report reduced rate levies separately)

- 13 Total Assessed Value
- 14 Add: Non-Profit Housing Value
- 15 Add: Fish and Wildlife Value
- 16 Subtract: Urban Renewal Increment (amt. used only)
- 17 **VALUE TO COMPUTE THE TAX RATE**

	395,166,183
	-
	-
	-
	395,166,183

**Tax Computations**

- 18 Tax Rate (for dollar levies, line 12 divided by line 17)
- 19 Amount Tax Rate Will Raise (line 17 times line 18)
- 20 Truncation Loss (for dollar levies only) (line 19 minus line 12)
- 21 Total Timber Offset Amount (county district only)
- 22 Timber Tax Rate (line 21 divided by line 17)
- 23 Billing Rate (line 18 minus line 22)
- 24 Calculated Tax for Extension for District (line 23 times line 17)
- 24a Gain from UR Division of Tax Rate Truncation
- 24b Gain or Loss from UR Division of Tax Across Counties
- 24c Net Tax for Extension (19 + 24a + 24b)
- 25 Actual Tax Extended for District
- 26 District's Gain or Loss from Individual Extension (25 - 24c)
- 27 District's Compression Loss (enter as a negative number)
- 28 **DISTRICT TAXES IMPOSED** (line 24c+line 26+line 27)

1.2766	-	-	-	1.2766
504,469.15	-	-	-	504,469.15
-	-	-	-	-
-	-	-	-	-
-	-	-	-	-
504,469.15	-	-	-	504,469.15
504,469.32	-	-	-	504,469.32
0.17	-	-	-	0.17
(0.13)	-	-	-	(0.13)
504,469.19	-	-	-	504,469.19

**Additional Taxes/Penalties**

- 29 Farmland (ORS 308A.703)
- 30 Forestland (ORS 308A.703)
- 31 Small Tract Forestland (STF) (ORS 308A.703)
- 32 Open Space (ORS 308.770)
- 33
- 34 Historic Property (ORS 358.525)
- 35 Other \_\_\_\_\_
- 36 Late Filing Fee County Only (ORS 308.302)
- 37 Roll Corrections (ORS 311.206), including omitted property/other roll corrections, but excluding roll corrections under ORS 311.208.
- 38 **TOTAL ADDITIONAL TAXES/PENALTIES** (lines 29 thru 37)
- 39 **TOTAL TO BE RECEIVED** (line 28 plus line 38)

	2,132.39
	59.94
	-
	-
	-
	-
	-
	-
	-
	-
	2,192.33
504,469.19	-
-	-
-	-
-	-
506,661.52	-

- 40 Percentage Schedule (ORS 311.390)

	0.000553156079
--	----------------

**Table 4a - Detail of Taxing District Levies  
Tax Year 2014-15**

NOTE: Where urban renewal increment value impacts the district, report any reduced rate levies on a separate table 4a.

County: Washington

- 1 Taxing District Code
- 2 Taxing District Name (Co. No.)
- 3 Counties in which District lies

340041100
<b>Gaston Rural Fire Protection District (41)</b>
Yamhill

- 4 Levy Approved Before or After 10/6/01

Permanent	Local Option	"Gap" Bonds or UR Special Levy	Bonds	TOTAL
Inside M5 Limit	AFTER Inside M5 Limit	Inside M5 Limit	Outside M5 Limit	TOTAL

**Ad Valorem Tax Levies**

- 5 Permanent Levy (if dollar amount)
- 6 Local Option Levy (if dollar amount)
- 7 "GAP" Bond Levy
- 8 Urban Renewal Special Levy
- 9 Bond Levy
- 10 **TOTAL DOLLAR LEVY** (add lines 5 thru 9)

-				-
	-			-
		-		-
		-		-
			-	-
-	-	-	-	-

**Adjustments**

- 11 Amount Raised in Other Counties
- 12 **NET DOLLAR LEVY FOR TAX RATE** (line 10 minus line 11)

-	-	-	-	-
-	-	-	-	-

**Taxable Property Value** (if an urban renewal plan is involved, report reduced rate levies separately)

- 13 Total Assessed Value
- 14 Add: Non-Profit Housing Value
- 15 Add: Fish and Wildlife Value
- 16 Subtract: Urban Renewal Increment (amt. used only)
- 17 **VALUE TO COMPUTE THE TAX RATE**

	238,747,684
	-
	-
	-
	238,747,684

**Tax Computations**

- 18 Tax Rate (for dollar levies, line 12 divided by line 17)
- 19 Amount Tax Rate Will Raise (line 17 times line 18)
- 20 Truncation Loss (for dollar levies only) (line 19 minus line 12)
- 21 Total Timber Offset Amount (county district only)
- 22 Timber Tax Rate (line 21 divided by line 17)
- 23 Billing Rate (line 18 minus line 22)
- 24 Calculated Tax for Extension for District (line 23 times line 17)
- 24a Gain from UR Division of Tax Rate Truncation
- 24b Gain or Loss from UR Division of Tax Across Counties
- 24c Net Tax for Extension (19 + 24a + 24b)
- 25 Actual Tax Extended for District
- 26 District's Gain or Loss from Individual Extension (25 - 24c)
- 27 District's Compression Loss (enter as a negative number)
- 28 **DISTRICT TAXES IMPOSED** (line 24c+line 26+line 27)

1.0921	0.6700	-	-	1.7621
260,736.35	159,960.95	-	-	420,697.30
-	-	-	-	-
-	-	-	-	-
-	-	-	-	-
260,736.35	159,960.95	-	-	420,697.30
260,736.43	159,960.90	-	-	420,697.33
0.08	(0.05)	-	-	0.03
(8.30)	(2,215.71)	-	-	(2,224.01)
260,728.13	157,745.19	-	-	418,473.32

**Additional Taxes/Penalties**

- 29 Farmland (ORS 308A.703)
- 30 Forestland (ORS 308A.703)
- 31 Small Tract Forestland (STF) (ORS 308A.703)
- 32 Open Space (ORS 308.770)
- 33
- 34 Historic Property (ORS 358.525)
- 35 Other \_\_\_\_\_
- 36 Late Filing Fee County Only (ORS 308.302)
- 37 Roll Corrections (ORS 311.206), including omitted property/other roll corrections, but excluding roll corrections under ORS 311.208.
- 38 **TOTAL ADDITIONAL TAXES/PENALTIES** (lines 29 thru 37)
- 39 **TOTAL TO BE RECEIVED** (line 28 plus line 38)

	2,141.67			
	522.17			
	-			
	-			
	-			
	-			
	-			
	-			
	-			
	2,663.84			
260,728.13	157,745.19	-	-	421,137.16

- 40 Percentage Schedule (ORS 311.390)

	0.000459783446
--	----------------



**Table 4a - Detail of Taxing District Levies  
Tax Year 2014-15**

NOTE: Where urban renewal increment value impacts the district, report any reduced rate levies on a separate table 4a.

County: Washington

- 1 Taxing District Code
- 2 Taxing District Name (Co. No.)
- 3 Counties in which District lies

340041400
<b>Tualatin Valley Fire &amp; Rescue (43)</b>
Multnomah-Clackamas

- 4 Levy Approved Before or After 10/6/01

Permanent	Local Option	"Gap" Bonds or UR Special Levy	Bonds	TOTAL
Inside M5 Limit	Inside M5 Limit	Inside M5 Limit	Outside M5 Limit	TOTAL

**Ad Valorem Tax Levies**

- 5 Permanent Levy (if dollar amount)
- 6 Local Option Levy (if dollar amount)
- 7 "GAP" Bond Levy
- 8 Urban Renewal Special Levy
- 9 Bond Levy
- 10 **TOTAL DOLLAR LEVY** (add lines 5 thru 9)

-				-
	-			-
		-		-
		-		-
			-	-
-	-	-	-	-

**Adjustments**

- 11 Amount Raised in Other Counties
- 12 **NET DOLLAR LEVY FOR TAX RATE** (line 10 minus line 11)

-	-	-	-	-
-	-	-	-	-

**Taxable Property Value** (if an urban renewal plan is involved, report reduced rate levies separately)

- 13 Total Assessed Value
- 14 Add: Non-Profit Housing Value
- 15 Add: Fish and Wildlife Value
- 16 Subtract: Urban Renewal Increment (amt. used only)
- 17 **VALUE TO COMPUTE THE TAX RATE**

	38,203,426,876
	-
	-
	269,219,154
	37,934,207,722

**Tax Computations**

- 18 Tax Rate (for dollar levies, line 12 divided by line 17)
- 19 Amount Tax Rate Will Raise (line 17 times line 18)
- 20 Truncation Loss (for dollar levies only) (line 19 minus line 12)
- 21 Total Timber Offset Amount (county district only)
- 22 Timber Tax Rate (line 21 divided by line 17)
- 23 Billing Rate (line 18 minus line 22)
- 24 Calculated Tax for Extension for District (line 23 times line 17)
- 24a Gain from UR Division of Tax Rate Truncation
- 24b Gain or Loss from UR Division of Tax Across Counties
- 24c Net Tax for Extension (19 + 24a + 24b)
- 25 Actual Tax Extended for District
- 26 District's Gain or Loss from Individual Extension (25 - 24c)
- 27 District's Compression Loss (enter as a negative number)
- 28 **DISTRICT TAXES IMPOSED** (line 24c+line 26+line 27)

1.5252	-	-	-	1.5252
57,857,253.62	-	-	-	57,857,253.62
-	-	-	-	-
661.68	-	-	-	661.68
(85,375.81)	-	-	-	(85,375.81)
57,772,539.49	-	-	-	57,772,539.49
57,772,551.68	-	-	-	57,772,551.68
12.19	-	-	-	12.19
(31.58)	-	-	-	(31.58)
57,772,520.10	-	-	-	57,772,520.10

**Additional Taxes/Penalties**

- 29 Farmland (ORS 308A.703)
- 30 Forestland (ORS 308A.703)
- 31 Small Tract Forestland (STF) (ORS 308A.703)
- 32 Open Space (ORS 308.770)
- 33
- 34 Historic Property (ORS 358.525)
- 35 Other \_\_\_\_\_
- 36 Late Filing Fee County Only (ORS 308.302)
- 37 Roll Corrections (ORS 311.206), including omitted property/other roll corrections, but excluding roll corrections under ORS 311.208.
- 38 **TOTAL ADDITIONAL TAXES/PENALTIES** (lines 29 thru 37)
- 39 **TOTAL TO BE RECEIVED** (line 28 plus line 38)

	32,762.07
	16,453.96
	-
	-
	-
	-
	-
	24,014.12
	-
	73,230.15
57,772,520.10	57,845,750.25

- 40 Percentage Schedule (ORS 311.390)

	0.063154052822
--	----------------

**Table 4a - Detail of Taxing District Levies  
Tax Year 2014-15**

NOTE: Where urban renewal increment value impacts the district, report any reduced rate levies on a separate table 4a.

County: Washington

- 1 Taxing District Code
- 2 Taxing District Name (Co. No.)
- 3 Counties in which District lies

340041400
<b>Tualatin Valley Fire &amp; Rescue - After (85)</b>
Multnomah-Clackamas

- 4 Levy Approved Before or After 10/6/01

Permanent	Local Option	"Gap" Bonds or UR Special Levy	Bonds	
Inside M5 Limit	Inside M5 Limit	Inside M5 Limit	Outside M5 Limit	TOTAL

**Ad Valorem Tax Levies**

- 5 Permanent Levy (if dollar amount)
- 6 Local Option Levy (if dollar amount)
- 7 "GAP" Bond Levy
- 8 Urban Renewal Special Levy
- 9 Bond Levy
- 10 **TOTAL DOLLAR LEVY** (add lines 5 thru 9)

-				-
	-			-
		-		-
		-		-
			5,457,426.00	5,457,426.00
-	-	-	5,457,426.00	5,457,426.00

**Adjustments**

- 11 Amount Raised in Other Counties
- 12 **NET DOLLAR LEVY FOR TAX RATE** (line 10 minus line 11)

-	-	-	1,048,721.15	1,048,721.15
-	-	-	4,408,704.85	4,408,704.85

**Taxable Property Value** (if an urban renewal plan is involved, report reduced rate levies separately)

- 13 Total Assessed Value
- 14 Add: Non-Profit Housing Value
- 15 Add: Fish and Wildlife Value
- 16 Subtract: Urban Renewal Increment (amt. used only)
- 17 **VALUE TO COMPUTE THE TAX RATE**

	38,203,426,876
	-
	-
	189,942,221
	38,013,484,655

**Tax Computations**

- 18 Tax Rate (for dollar levies, line 12 divided by line 17)
- 19 Amount Tax Rate Will Raise (line 17 times line 18)
- 20 Truncation Loss (for dollar levies only) (line 19 minus line 12)
- 21 Total Timber Offset Amount (county district only)
- 22 Timber Tax Rate (line 21 divided by line 17)
- 23 Billing Rate (line 18 minus line 22)
- 24 Calculated Tax for Extension for District (line 23 times line 17)
- 24a Gain from UR Division of Tax Rate Truncation
- 24b Gain or Loss from UR Division of Tax Across Counties
- 24c Net Tax for Extension (19 + 24a + 24b)
- 25 Actual Tax Extended for District
- 26 District's Gain or Loss from Individual Extension (25 - 24c)
- 27 District's Compression Loss (enter as a negative number)
- 28 **DISTRICT TAXES IMPOSED** (line 24c+line 26+line 27)

-	0.2500	-	0.1159	0.3659
-	9,503,371.16	-	4,405,762.87	13,909,134.03
-	-	-	2,941.98	2,941.98
-	147.86	-	114.30	262.16
-	-	-	-	-
-	9,503,519.02	-	4,405,877.17	13,909,396.19
-	9,503,665.16	-	4,405,880.66	13,909,545.82
-	146.14	-	3.49	149.63
-	(124,943.95)	-		(124,943.95)
-	9,378,721.21	-	4,405,880.66	13,784,601.87

**Additional Taxes/Penalties**

- 29 Farmland (ORS 308A.703)
- 30 Forestland (ORS 308A.703)
- 31 Small Tract Forestland (STF) (ORS 308A.703)
- 32 Open Space (ORS 308.770)
- 33
- 34 Historic Property (ORS 358.525)
- 35 Other \_\_\_\_\_
- 36 Late Filing Fee County Only (ORS 308.302)
- 37 Roll Corrections (ORS 311.206), including omitted property/other roll corrections, but excluding roll corrections under ORS 311.208.
- 38 **TOTAL ADDITIONAL TAXES/PENALTIES** (lines 29 thru 37)
- 39 **TOTAL TO BE RECEIVED** (line 28 plus line 38)

	7,862.64
	3,947.35
	-
	-
	-
	-
	-
	5,851.09
	17,661.08
-	9,378,721.21
-	4,405,880.66
-	13,802,262.95

- 40 Percentage Schedule (ORS 311.390)

	0.015068848440
--	----------------

**Table 4a - Detail of Taxing District Levies  
Tax Year 2014-15**

NOTE: Where urban renewal increment value impacts the district, report any reduced rate levies on a separate table 4a.

County: Washington

- 1 Taxing District Code
- 2 Taxing District Name (Co. No.)
- 3 Counties in which District lies

340041600
<b>Washington County Rural Fire Protection District (44)</b>

- 4 Levy Approved Before or After 10/6/01

Permanent	Local Option	"Gap" Bonds or UR Special Levy	Bonds	TOTAL
Inside M5 Limit	Inside M5 Limit	Inside M5 Limit	Outside M5 Limit	TOTAL

**Ad Valorem Tax Levies**

- 5 Permanent Levy (if dollar amount)
- 6 Local Option Levy (if dollar amount)
- 7 "GAP" Bond Levy
- 8 Urban Renewal Special Levy
- 9 Bond Levy
- 10 **TOTAL DOLLAR LEVY** (add lines 5 thru 9)

-				-
	-			-
		-		-
		-		-
			-	-
-	-	-	-	-

**Adjustments**

- 11 Amount Raised in Other Counties
- 12 **NET DOLLAR LEVY FOR TAX RATE** (line 10 minus line 11)

-	-	-	-	-
-	-	-	-	-

**Taxable Property Value** (if an urban renewal plan is involved, report reduced rate levies separately)

- 13 Total Assessed Value
- 14 Add: Non-Profit Housing Value
- 15 Add: Fish and Wildlife Value
- 16 Subtract: Urban Renewal Increment (amt. used only)
- 17 **VALUE TO COMPUTE THE TAX RATE**

	1,675,257,757
	-
	-
	11,938,683
	1,663,319,074

**Tax Computations**

- 18 Tax Rate (for dollar levies, line 12 divided by line 17)
- 19 Amount Tax Rate Will Raise (line 17 times line 18)
- 20 Truncation Loss (for dollar levies only) (line 19 minus line 12)
- 21 Total Timber Offset Amount (county district only)
- 22 Timber Tax Rate (line 21 divided by line 17)
- 23 Billing Rate (line 18 minus line 22)
- 24 Calculated Tax for Extension for District (line 23 times line 17)
- 24a Gain from UR Division of Tax Rate Truncation
- 24b Gain or Loss from UR Division of Tax Across Counties
- 24c Net Tax for Extension (19 + 24a + 24b)
- 25 Actual Tax Extended for District
- 26 District's Gain or Loss from Individual Extension (25 - 24c)
- 27 District's Compression Loss (enter as a negative number)
- 28 **DISTRICT TAXES IMPOSED** (line 24c+line 26+line 27)

1.1219	-	-	-	1.1219
1,866,077.67	-	-	-	1,866,077.67
-	-	-	-	-
4.40	-	-	-	4.40
-	-	-	-	-
1,866,082.07	-	-	-	1,866,082.07
1,866,082.27	-	-	-	1,866,082.27
0.20	-	-	-	0.20
(9.86)	-	-	-	(9.86)
1,866,072.41	-	-	-	1,866,072.41

**Additional Taxes/Penalties**

- 29 Farmland (ORS 308A.703)
- 30 Forestland (ORS 308A.703)
- 31 Small Tract Forestland (STF) (ORS 308A.703)
- 32 Open Space (ORS 308.770)
- 33
- 34 Historic Property (ORS 358.525)
- 35 Other \_\_\_\_\_
- 36 Late Filing Fee County Only (ORS 308.302)
- 37 Roll Corrections (ORS 311.206), including omitted property/other roll corrections, but excluding roll corrections under ORS 311.208.
- 38 **TOTAL ADDITIONAL TAXES/PENALTIES** (lines 29 thru 37)
- 39 **TOTAL TO BE RECEIVED** (line 28 plus line 38)

	16,228.54
	108.79
	-
	-
	-
	-
	-
	-
	447.68
	-
	16,785.01
1,866,072.41	-
	-
	-
	-
	1,882,857.42

- 40 Percentage Schedule (ORS 311.390)

	0.002055640673
--	----------------

**Table 4a - Detail of Taxing District Levies  
Tax Year 2014-15**

NOTE: Where urban renewal increment value impacts the district, report any reduced rate levies on a separate table 4a.

County: Washington

- 1 Taxing District Code
- 2 Taxing District Name (Co. No.)
- 3 Counties in which District lies

340041600
<b>Washington County Rural Fire Protection District - After (89)</b>

- 4 Levy Approved Before or After 10/6/01

Permanent	Local Option	"Gap" Bonds or UR Special Levy	Bonds	
Inside M5 Limit	Inside M5 Limit	Inside M5 Limit	Outside M5 Limit	TOTAL

**Ad Valorem Tax Levies**

- 5 Permanent Levy (if dollar amount)
- 6 Local Option Levy (if dollar amount)
- 7 "GAP" Bond Levy
- 8 Urban Renewal Special Levy
- 9 Bond Levy
- 10 **TOTAL DOLLAR LEVY** (add lines 5 thru 9)

-				-
	-			-
		-		-
		-		-
			-	-
-	-	-	-	-

**Adjustments**

- 11 Amount Raised in Other Counties
- 12 **NET DOLLAR LEVY FOR TAX RATE** (line 10 minus line 11)

-	-	-	-	-
-	-	-	-	-

**Taxable Property Value** (if an urban renewal plan is involved, report reduced rate levies separately)

- 13 Total Assessed Value
- 14 Add: Non-Profit Housing Value
- 15 Add: Fish and Wildlife Value
- 16 Subtract: Urban Renewal Increment (amt. used only)
- 17 **VALUE TO COMPUTE THE TAX RATE**

	1,675,257,757
	-
	-
	-
	1,675,257,757

**Tax Computations**

- 18 Tax Rate (for dollar levies, line 12 divided by line 17)
- 19 Amount Tax Rate Will Raise (line 17 times line 18)
- 20 Truncation Loss (for dollar levies only) (line 19 minus line 12)
- 21 Total Timber Offset Amount (county district only)
- 22 Timber Tax Rate (line 21 divided by line 17)
- 23 Billing Rate (line 18 minus line 22)
- 24 Calculated Tax for Extension for District (line 23 times line 17)
- 24a Gain from UR Division of Tax Rate Truncation
- 24b Gain or Loss from UR Division of Tax Across Counties
- 24c Net Tax for Extension (19 + 24a + 24b)
- 25 Actual Tax Extended for District
- 26 District's Gain or Loss from Individual Extension (25 - 24c)
- 27 District's Compression Loss (enter as a negative number)
- 28 **DISTRICT TAXES IMPOSED** (line 24c+line 26+line 27)

-	0.5700	-	-	0.5700
-	954,896.92	-	-	954,896.92
-	-	-	-	-
-	-	-	-	-
-	954,896.92	-	-	954,896.92
-	954,897.42	-	-	954,897.42
-	0.50	-	-	0.50
-	(16.78)	-	-	(16.78)
-	954,880.64	-	-	954,880.64

**Additional Taxes/Penalties**

- 29 Farmland (ORS 308A.703)
- 30 Forestland (ORS 308A.703)
- 31 Small Tract Forestland (STF) (ORS 308A.703)
- 32 Open Space (ORS 308.770)
- 33
- 34 Historic Property (ORS 358.525)
- 35 Other \_\_\_\_\_
- 36 Late Filing Fee County Only (ORS 308.302)
- 37 Roll Corrections (ORS 311.206), including omitted property/other roll corrections, but excluding roll corrections under ORS 311.208.
- 38 **TOTAL ADDITIONAL TAXES/PENALTIES** (lines 29 thru 37)
- 39 **TOTAL TO BE RECEIVED** (line 28 plus line 38)

	8,640.97
	55.26
	-
	-
	-
	-
	-
	-
	227.46
	-
	8,923.69
-	963,804.33

- 40 Percentage Schedule (ORS 311.390)

	0.001052249289
--	----------------

**Table 4a - Detail of Taxing District Levies**  
**Tax Year 2014-15**

NOTE: Where urban renewal increment value impacts the district, report any reduced rate levies on a separate table 4a.

County: **Washington**

1 Taxing District Code	340004500				
2 Taxing District Name (Co. No.)	Clean Water Services (60)				
3 Counties in which District lies	Multnomah-Clackamas				

4 Levy Approved Before or After 10/6/01	Permanent	Local Option	"Gap" Bonds or UR Special Levy	Bonds	TOTAL
	Inside M5 Limit	Inside M5 Limit	Inside M5 Limit	Outside M5 Limit	

**Ad Valorem Tax Levies**

5 Permanent Levy (if dollar amount)	-				-
6 Local Option Levy (if dollar amount)		-			-
7 "GAP" Bond Levy			-		-
8 Urban Renewal Special Levy			-		-
9 Bond Levy				-	-
10 <b>TOTAL DOLLAR LEVY</b> (add lines 5 thru 9)	-	-	-	-	-

**Adjustments**

11 Amount Raised in Other Counties	-	-	-	-	-
12 <b>NET DOLLAR LEVY FOR TAX RATE</b> (line 10 minus line 11)	-	-	-	-	-

**Taxable Property Value** (if an urban renewal plan is involved, report reduced rate levies separately)

13 Total Assessed Value		49,335,309,080
14 Add: Non-Profit Housing Value		-
15 Add: Fish and Wildlife Value		-
16 Subtract: Urban Renewal Increment (amt. used only)		340,531,823
17 <b>VALUE TO COMPUTE THE TAX RATE</b>		48,994,777,257

**Tax Computations**

18 Tax Rate (for dollar levies, line 12 divided by line 17)	-	-	-	-	-
19 Amount Tax Rate Will Raise (line 17 times line 18)	-	-	-	-	-
20 Truncation Loss (for dollar levies only) (line 19 minus line 12)	-	-	-	-	-
21 Total Timber Offset Amount (county district only)					
22 Timber Tax Rate (line 21 divided by line 17)					
23 Billing Rate (line 18 minus line 22)					
24 Calculated Tax for Extension for District (line 23 times line 17)					
24a Gain from UR Division of Tax Rate Truncation	-	-	-	-	-
24b Gain or Loss from UR Division of Tax Across Counties	-	-	-	-	-
24c Net Tax for Extension (19 + 24a + 24b)	-	-	-	-	-
25 Actual Tax Extended for District	-	-	-	-	-
26 District's Gain or Loss from Individual Extension (25 - 24c)	-	-	-	-	-
27 District's Compression Loss (enter as a negative number)	-	-	-	-	-
28 <b>DISTRICT TAXES IMPOSED</b> (line 24c+line 26+line 27)	-	-	-	-	-

**Additional Taxes/Penalties**

29 Farmland (ORS 308A.703)		-
30 Forestland (ORS 308A.703)		-
31 Small Tract Forestland (STF) (ORS 308A.703)		-
32 Open Space (ORS 308.770)		-
33		-
34 Historic Property (ORS 358.525)		-
35 Other _____		-
36 Late Filing Fee County Only (ORS 308.302)		-
37 Roll Corrections (ORS 311.206), including omitted property/other roll corrections, but excluding roll corrections under ORS 311.208.		-
38 <b>TOTAL ADDITIONAL TAXES/PENALTIES</b> (lines 29 thru 37)		-
39 <b>TOTAL TO BE RECEIVED</b> (line 28 plus line 38)	-	-

40 Percentage Schedule (ORS 311.390)		0.000000000000
--------------------------------------	--	----------------

**Table 4a - Detail of Taxing District Levies**  
**Tax Year 2014-15**

NOTE: Where urban renewal increment value impacts the district, report any reduced rate levies on a separate table 4a.

County: **Washington**

1 Taxing District Code	340006150				
2 Taxing District Name (Co. No.)	Raleigh Water District (32)				
3 Counties in which District lies					

4 Levy Approved Before or After 10/6/01	Permanent	Local Option	"Gap" Bonds or UR Special Levy	Bonds	TOTAL
	Inside M5 Limit	Inside M5 Limit	Inside M5 Limit	Outside M5 Limit	

**Ad Valorem Tax Levies**

5 Permanent Levy (if dollar amount)	-				-
6 Local Option Levy (if dollar amount)		-			-
7 "GAP" Bond Levy			-		-
8 Urban Renewal Special Levy			-		-
9 Bond Levy				-	-
10 <b>TOTAL DOLLAR LEVY</b> (add lines 5 thru 9)	-	-	-	-	-

**Adjustments**

11 Amount Raised in Other Counties	-	-	-	-	-
12 <b>NET DOLLAR LEVY FOR TAX RATE</b> (line 10 minus line 11)	-	-	-	-	-

**Taxable Property Value** (if an urban renewal plan is involved, report reduced rate levies separately)

13 Total Assessed Value					488,807,771
14 Add: Non-Profit Housing Value					-
15 Add: Fish and Wildlife Value					-
16 Subtract: Urban Renewal Increment (amt. used only)					-
17 <b>VALUE TO COMPUTE THE TAX RATE</b>					488,807,771

**Tax Computations**

18 Tax Rate (for dollar levies, line 12 divided by line 17)	-	-	-	-	-
19 Amount Tax Rate Will Raise (line 17 times line 18)	-	-	-	-	-
20 Truncation Loss (for dollar levies only) (line 19 minus line 12)	-	-	-	-	-
21 Total Timber Offset Amount (county district only)					
22 Timber Tax Rate (line 21 divided by line 17)					
23 Billing Rate (line 18 minus line 22)					
24 Calculated Tax for Extension for District (line 23 times line 17)					
24a Gain from UR Division of Tax Rate Truncation	-	-	-	-	-
24b Gain or Loss from UR Division of Tax Across Counties	-	-	-	-	-
24c Net Tax for Extension (19 + 24a + 24b)	-	-	-	-	-
25 Actual Tax Extended for District	-	-	-	-	-
26 District's Gain or Loss from Individual Extension (25 - 24c)	-	-	-	-	-
27 District's Compression Loss (enter as a negative number)	-	-	-	-	-
28 <b>DISTRICT TAXES IMPOSED</b> (line 24c+line 26+line 27)	-	-	-	-	-

**Additional Taxes/Penalties**

29 Farmland (ORS 308A.703)					-
30 Forestland (ORS 308A.703)					-
31 Small Tract Forestland (STF) (ORS 308A.703)					-
32 Open Space (ORS 308.770)					-
33					
34 Historic Property (ORS 358.525)					-
35 Other _____					-
36 Late Filing Fee County Only (ORS 308.302)					-
37 Roll Corrections (ORS 311.206), including omitted property/other roll corrections, but excluding roll corrections under ORS 311.208.					-
38 <b>TOTAL ADDITIONAL TAXES/PENALTIES</b> (lines 29 thru 37)					-
39 <b>TOTAL TO BE RECEIVED</b> (line 28 plus line 38)	-	-	-	-	-

40 Percentage Schedule (ORS 311.390)					0.000000000000
--------------------------------------	--	--	--	--	----------------

**Table 4a - Detail of Taxing District Levies**  
**Tax Year 2014-15**

NOTE: Where urban renewal increment value impacts the district, report any reduced rate levies on a separate table 4a.

County: **Washington**

1 Taxing District Code	340005120			
2 Taxing District Name (Co. No.)	Rivergrove Water District (33)			
3 Counties in which District lies	Clackamas			

4 Levy Approved Before or After 10/6/01	Permanent	Local Option	"Gap" Bonds or UR Special Levy	Bonds	TOTAL
	Inside M5 Limit	Inside M5 Limit	Inside M5 Limit	Outside M5 Limit	

**Ad Valorem Tax Levies**

5 Permanent Levy (if dollar amount)	-				-
6 Local Option Levy (if dollar amount)		-			-
7 "GAP" Bond Levy			-		-
8 Urban Renewal Special Levy			-		-
9 Bond Levy				-	-
10 <b>TOTAL DOLLAR LEVY</b> (add lines 5 thru 9)	-	-	-	-	-

**Adjustments**

11 Amount Raised in Other Counties	-	-	-	-	-
12 <b>NET DOLLAR LEVY FOR TAX RATE</b> (line 10 minus line 11)	-	-	-	-	-

**Taxable Property Value** (if an urban renewal plan is involved, report reduced rate levies separately)

13 Total Assessed Value		6,034,000
14 Add: Non-Profit Housing Value		-
15 Add: Fish and Wildlife Value		-
16 Subtract: Urban Renewal Increment (amt. used only)		-
17 <b>VALUE TO COMPUTE THE TAX RATE</b>		6,034,000

**Tax Computations**

18 Tax Rate (for dollar levies, line 12 divided by line 17)	-	-	-	-	-
19 Amount Tax Rate Will Raise (line 17 times line 18)	-	-	-	-	-
20 Truncation Loss (for dollar levies only) (line 19 minus line 12)	-	-	-	-	-
21 Total Timber Offset Amount (county district only)					
22 Timber Tax Rate (line 21 divided by line 17)					
23 Billing Rate (line 18 minus line 22)					
24 Calculated Tax for Extension for District (line 23 times line 17)					
24a Gain from UR Division of Tax Rate Truncation	-	-	-	-	-
24b Gain or Loss from UR Division of Tax Across Counties	-	-	-	-	-
24c Net Tax for Extension (19 + 24a + 24b)	-	-	-	-	-
25 Actual Tax Extended for District	-	-	-	-	-
26 District's Gain or Loss from Individual Extension (25 - 24c)	-	-	-	-	-
27 District's Compression Loss (enter as a negative number)	-	-	-	-	-
28 <b>DISTRICT TAXES IMPOSED</b> (line 24c+line 26+line 27)	-	-	-	-	-

**Additional Taxes/Penalties**

29 Farmland (ORS 308A.703)		-
30 Forestland (ORS 308A.703)		-
31 Small Tract Forestland (STF) (ORS 308A.703)		-
32 Open Space (ORS 308.770)		-
33		-
34 Historic Property (ORS 358.525)		-
35 Other _____		-
36 Late Filing Fee County Only (ORS 308.302)		-
37 Roll Corrections (ORS 311.206), including omitted property/other roll corrections, but excluding roll corrections under ORS 311.208.		-
38 <b>TOTAL ADDITIONAL TAXES/PENALTIES</b> (lines 29 thru 37)		-
39 <b>TOTAL TO BE RECEIVED</b> (line 28 plus line 38)	-	-

40 Percentage Schedule (ORS 311.390)		0.000000000000
--------------------------------------	--	----------------

**Table 4a - Detail of Taxing District Levies**  
**Tax Year 2014-15**

NOTE: Where urban renewal increment value impacts the district, report any reduced rate levies on a separate table 4a.

County: **Washington**

1 Taxing District Code	340006940			
2 Taxing District Name (Co. No.)	Tualatin Valley Water District (79)			
3 Counties in which District lies				

4 Levy Approved Before or After 10/6/01	Permanent	Local Option	"Gap" Bonds or UR Special Levy	Bonds	TOTAL
	Inside M5 Limit	Inside M5 Limit	Inside M5 Limit	Outside M5 Limit	

**Ad Valorem Tax Levies**

5 Permanent Levy (if dollar amount)	-				-
6 Local Option Levy (if dollar amount)		-			-
7 "GAP" Bond Levy			-		-
8 Urban Renewal Special Levy			-		-
9 Bond Levy				-	-
10 <b>TOTAL DOLLAR LEVY</b> (add lines 5 thru 9)	-	-	-	-	-

**Adjustments**

11 Amount Raised in Other Counties	-	-	-	-	-
12 <b>NET DOLLAR LEVY FOR TAX RATE</b> (line 10 minus line 11)	-	-	-	-	-

**Taxable Property Value** (if an urban renewal plan is involved, report reduced rate levies separately)

13 Total Assessed Value		21,006,330,324
14 Add: Non-Profit Housing Value		-
15 Add: Fish and Wildlife Value		-
16 Subtract: Urban Renewal Increment (amt. used only)		22,589,303
17 <b>VALUE TO COMPUTE THE TAX RATE</b>		20,983,741,021

**Tax Computations**

18 Tax Rate (for dollar levies, line 12 divided by line 17)	-	-	-	-	-
19 Amount Tax Rate Will Raise (line 17 times line 18)	-	-	-	-	-
20 Truncation Loss (for dollar levies only) (line 19 minus line 12)	-	-	-	-	-
21 Total Timber Offset Amount (county district only)					
22 Timber Tax Rate (line 21 divided by line 17)					
23 Billing Rate (line 18 minus line 22)					
24 Calculated Tax for Extension for District (line 23 times line 17)					
24a Gain from UR Division of Tax Rate Truncation	-	-	-	-	-
24b Gain or Loss from UR Division of Tax Across Counties	-	-	-	-	-
24c Net Tax for Extension (19 + 24a + 24b)	-	-	-	-	-
25 Actual Tax Extended for District	-	-	-	-	-
26 District's Gain or Loss from Individual Extension (25 - 24c)	-	-	-	-	-
27 District's Compression Loss (enter as a negative number)	-	-	-	-	-
28 <b>DISTRICT TAXES IMPOSED</b> (line 24c+line 26+line 27)	-	-	-	-	-

**Additional Taxes/Penalties**

29 Farmland (ORS 308A.703)		-
30 Forestland (ORS 308A.703)		-
31 Small Tract Forestland (STF) (ORS 308A.703)		-
32 Open Space (ORS 308.770)		-
33		
34 Historic Property (ORS 358.525)		-
35 Other _____		-
36 Late Filing Fee County Only (ORS 308.302)		-
37 Roll Corrections (ORS 311.206), including omitted property/other roll corrections, but excluding roll corrections under ORS 311.208.		-
38 <b>TOTAL ADDITIONAL TAXES/PENALTIES</b> (lines 29 thru 37)		-
39 <b>TOTAL TO BE RECEIVED</b> (line 28 plus line 38)	-	-

40 Percentage Schedule (ORS 311.390)		0.000000000000
--------------------------------------	--	----------------



**Table 4a - Detail of Taxing District Levies**  
**Tax Year 2014-15**

NOTE: Where urban renewal increment value impacts the district, report any reduced rate levies on a separate table 4a.

County: **Washington**

1 Taxing District Code	340006170				
2 Taxing District Name (Co. No.)	<b>West Slope Water District (35)</b>				
3 Counties in which District lies	Multnomah				

4 Levy Approved Before or After 10/6/01	Permanent	Local Option	"Gap" Bonds or UR Special Levy	Bonds	TOTAL
	Inside M5 Limit	Inside M5 Limit	Inside M5 Limit	Outside M5 Limit	

**Ad Valorem Tax Levies**

5 Permanent Levy (if dollar amount)	-				-
6 Local Option Levy (if dollar amount)		-			-
7 "GAP" Bond Levy			-		-
8 Urban Renewal Special Levy			-		-
9 Bond Levy				-	-
10 <b>TOTAL DOLLAR LEVY</b> (add lines 5 thru 9)	-	-	-	-	-

**Adjustments**

11 Amount Raised in Other Counties	-	-	-	-	-
12 <b>NET DOLLAR LEVY FOR TAX RATE</b> (line 10 minus line 11)	-	-	-	-	-

**Taxable Property Value** (if an urban renewal plan is involved, report reduced rate levies separately)

13 Total Assessed Value					1,211,511,395
14 Add: Non-Profit Housing Value					-
15 Add: Fish and Wildlife Value					-
16 Subtract: Urban Renewal Increment (amt. used only)					-
17 <b>VALUE TO COMPUTE THE TAX RATE</b>					1,211,511,395

**Tax Computations**

18 Tax Rate (for dollar levies, line 12 divided by line 17)	-	-	-	-	-
19 Amount Tax Rate Will Raise (line 17 times line 18)	-	-	-	-	-
20 Truncation Loss (for dollar levies only) (line 19 minus line 12)	-	-	-	-	-
21 Total Timber Offset Amount (county district only)					
22 Timber Tax Rate (line 21 divided by line 17)					
23 Billing Rate (line 18 minus line 22)					
24 Calculated Tax for Extension for District (line 23 times line 17)					
24a Gain from UR Division of Tax Rate Truncation	-	-	-	-	-
24b Gain or Loss from UR Division of Tax Across Counties	-	-	-	-	-
24c Net Tax for Extension (19 + 24a + 24b)	-	-	-	-	-
25 Actual Tax Extended for District	-	-	-	-	-
26 District's Gain or Loss from Individual Extension (25 - 24c)	-	-	-	-	-
27 District's Compression Loss (enter as a negative number)	-	-	-	-	-
28 <b>DISTRICT TAXES IMPOSED</b> (line 24c+line 26+line 27)	-	-	-	-	-

**Additional Taxes/Penalties**

29 Farmland (ORS 308A.703)					-
30 Forestland (ORS 308A.703)					-
31 Small Tract Forestland (STF) (ORS 308A.703)					-
32 Open Space (ORS 308.770)					-
33					
34 Historic Property (ORS 358.525)					-
35 Other _____					-
36 Late Filing Fee County Only (ORS 308.302)					-
37 Roll Corrections (ORS 311.206), including omitted property/other roll corrections, but excluding roll corrections under ORS 311.208.					-
38 <b>TOTAL ADDITIONAL TAXES/PENALTIES</b> (lines 29 thru 37)					-
39 <b>TOTAL TO BE RECEIVED</b> (line 28 plus line 38)	-	-	-	-	-

40 Percentage Schedule (ORS 311.390)					0.000000000000
--------------------------------------	--	--	--	--	----------------

**Table 4a - Detail of Taxing District Levies**  
**Tax Year 2014-15**

NOTE: Where urban renewal increment value impacts the district, report any reduced rate levies on a separate table 4a.

County: **Washington**

1 Taxing District Code	340006190				
2 Taxing District Name (Co. No.)	Wolsborn Water District (36)				
3 Counties in which District lies					

4 Levy Approved Before or After 10/6/01	Permanent	Local Option	"Gap" Bonds or UR Special Levy	Bonds	TOTAL
	Inside M5 Limit	Inside M5 Limit	Inside M5 Limit	Outside M5 Limit	

**Ad Valorem Tax Levies**

5 Permanent Levy (if dollar amount)	-				-
6 Local Option Levy (if dollar amount)		-			-
7 "GAP" Bond Levy			-		-
8 Urban Renewal Special Levy			-		-
9 Bond Levy				-	-
10 <b>TOTAL DOLLAR LEVY</b> (add lines 5 thru 9)	-	-	-	-	-

**Adjustments**

11 Amount Raised in Other Counties	-	-	-	-	-
12 <b>NET DOLLAR LEVY FOR TAX RATE</b> (line 10 minus line 11)	-	-	-	-	-

**Taxable Property Value** (if an urban renewal plan is involved, report reduced rate levies separately)

13 Total Assessed Value					10,880,927
14 Add: Non-Profit Housing Value					-
15 Add: Fish and Wildlife Value					-
16 Subtract: Urban Renewal Increment (amt. used only)					-
17 <b>VALUE TO COMPUTE THE TAX RATE</b>					10,880,927

**Tax Computations**

18 Tax Rate (for dollar levies, line 12 divided by line 17)	-	-	-	-	-
19 Amount Tax Rate Will Raise (line 17 times line 18)	-	-	-	-	-
20 Truncation Loss (for dollar levies only) (line 19 minus line 12)	-	-	-	-	-
21 Total Timber Offset Amount (county district only)					
22 Timber Tax Rate (line 21 divided by line 17)					
23 Billing Rate (line 18 minus line 22)					
24 Calculated Tax for Extension for District (line 23 times line 17)					
24a Gain from UR Division of Tax Rate Truncation	-	-	-	-	-
24b Gain or Loss from UR Division of Tax Across Counties	-	-	-	-	-
24c Net Tax for Extension (19 + 24a + 24b)	-	-	-	-	-
25 Actual Tax Extended for District	-	-	-	-	-
26 District's Gain or Loss from Individual Extension (25 - 24c)	-	-	-	-	-
27 District's Compression Loss (enter as a negative number)	-	-	-	-	-
28 <b>DISTRICT TAXES IMPOSED</b> (line 24c+line 26+line 27)	-	-	-	-	-

**Additional Taxes/Penalties**

29 Farmland (ORS 308A.703)					-
30 Forestland (ORS 308A.703)					-
31 Small Tract Forestland (STF) (ORS 308A.703)					-
32 Open Space (ORS 308.770)					-
33					
34 Historic Property (ORS 358.525)					-
35 Other _____					-
36 Late Filing Fee County Only (ORS 308.302)					-
37 Roll Corrections (ORS 311.206), including omitted property/other roll corrections, but excluding roll corrections under ORS 311.208.					-
38 <b>TOTAL ADDITIONAL TAXES/PENALTIES</b> (lines 29 thru 37)					-
39 <b>TOTAL TO BE RECEIVED</b> (line 28 plus line 38)	-	-	-	-	-

40 Percentage Schedule (ORS 311.390)					0.000000000000
--------------------------------------	--	--	--	--	----------------

**Table 4a - Detail of Taxing District Levies  
Tax Year 2014-15**

NOTE: Where urban renewal increment value impacts the district, report any reduced rate levies on a separate table 4a.

County: Washington

1 Taxing District Code	340609000			
2 Taxing District Name (Co. No.)	Portland Community College (5)			
3 Counties in which District lies	Columbia-Multnomah-Clackamas-Yamhill			

4 Levy Approved Before or After 10/6/01	Permanent	Local Option	"Gap" Bonds or UR Special Levy	Bonds	TOTAL
	Inside M5 Limit	Inside M5 Limit	Inside M5 Limit	Outside M5 Limit	

**Ad Valorem Tax Levies**

5 Permanent Levy (if dollar amount)	-				-
6 Local Option Levy (if dollar amount)		-			-
7 "GAP" Bond Levy			-		-
8 Urban Renewal Special Levy			-		-
9 Bond Levy				14,955,135.00	14,955,135.00
10 <b>TOTAL DOLLAR LEVY</b> (add lines 5 thru 9)	-	-	-	14,955,135.00	14,955,135.00

**Adjustments**

11 Amount Raised in Other Counties	-	-	-	7,737,427.22	7,737,427.22
12 <b>NET DOLLAR LEVY FOR TAX RATE</b> (line 10 minus line 11)	-	-	-	7,217,707.78	7,217,707.78

**Taxable Property Value** (if an urban renewal plan is involved, report reduced rate levies separately)

13 Total Assessed Value		53,515,861,950
14 Add: Non-Profit Housing Value		-
15 Add: Fish and Wildlife Value		-
16 Subtract: Urban Renewal Increment (amt. used only)		340,544,813
17 <b>VALUE TO COMPUTE THE TAX RATE</b>		53,175,317,137

**Tax Computations**

18 Tax Rate (for dollar levies, line 12 divided by line 17)	0.2828	-	-	0.1357	0.4185
19 Amount Tax Rate Will Raise (line 17 times line 18)	15,037,979.69	-	-	7,215,890.54	22,253,870.23
20 Truncation Loss (for dollar levies only) (line 19 minus line 12)	-	-	-	1,817.24	1,817.24
21 Total Timber Offset Amount (county district only)					
22 Timber Tax Rate (line 21 divided by line 17)					
23 Billing Rate (line 18 minus line 22)					
24 Calculated Tax for Extension for District (line 23 times line 17)					
24a Gain from UR Division of Tax Rate Truncation	1,225.99	-	-	2,211.90	3,437.89
24b Gain or Loss from UR Division of Tax Across Counties	(4,188.95)	-	-	(1,950.73)	(6,139.68)
24c Net Tax for Extension (19 + 24a + 24b)	15,035,016.73	-	-	7,216,151.71	22,251,168.44
25 Actual Tax Extended for District	15,035,027.82	-	-	7,216,161.92	22,251,189.74
26 District's Gain or Loss from Individual Extension (25 - 24c)	11.09	-	-	10.21	21.30
27 District's Compression Loss (enter as a negative number)	(135,508.42)	-	-		(135,508.42)
28 <b>DISTRICT TAXES IMPOSED</b> (line 24c+line 26+line 27)	14,899,519.40	-	-	7,216,161.92	22,115,681.32

**Additional Taxes/Penalties**

29 Farmland (ORS 308A.703)					25,665.32
30 Forestland (ORS 308A.703)					5,811.66
31 Small Tract Forestland (STF) (ORS 308A.703)					-
32 Open Space (ORS 308.770)					-
33					
34 Historic Property (ORS 358.525)					-
35 Other _____					-
36 Late Filing Fee County Only (ORS 308.302)					-
37 Roll Corrections (ORS 311.206), including omitted property/other roll corrections, but excluding roll corrections under ORS 311.208.					20,659.72
38 <b>TOTAL ADDITIONAL TAXES/PENALTIES</b> (lines 29 thru 37)					52,136.70
39 <b>TOTAL TO BE RECEIVED</b> (line 28 plus line 38)	14,899,519.40	-	-	7,216,161.92	22,167,818.02

40 Percentage Schedule (ORS 311.390)					0.024202081296
--------------------------------------	--	--	--	--	----------------

**Table 4a - Detail of Taxing District Levies**  
**Tax Year 2014-15**

NOTE: Where urban renewal increment value impacts the district, report any reduced rate levies on a separate table 4a.

County: **Washington**

1 Taxing District Code	340609000			
2 Taxing District Name (Co. No.)	Portland Community College - After (94)			
3 Counties in which District lies	Columbia-Multnomah-Clackamas-Yamhill			

4 Levy Approved Before or After 10/6/01	Permanent	Local Option	"Gap" Bonds or UR Special Levy	Bonds	TOTAL
	Inside M5 Limit	Inside M5 Limit	Inside M5 Limit	AFTER Outside M5 Limit	

**Ad Valorem Tax Levies**

5 Permanent Levy (if dollar amount)	-				-
6 Local Option Levy (if dollar amount)		-			-
7 "GAP" Bond Levy			-		-
8 Urban Renewal Special Levy			-		-
9 Bond Levy				33,667,983.00	33,667,983.00
10 <b>TOTAL DOLLAR LEVY</b> (add lines 5 thru 9)	-	-	-	33,667,983.00	33,667,983.00

**Adjustments**

11 Amount Raised in Other Counties	-	-	-	17,472,515.51	17,472,515.51
12 <b>NET DOLLAR LEVY FOR TAX RATE</b> (line 10 minus line 11)	-	-	-	16,195,467.49	16,195,467.49

**Taxable Property Value** (if an urban renewal plan is involved, report reduced rate levies separately)

13 Total Assessed Value		53,515,861,950
14 Add: Non-Profit Housing Value		-
15 Add: Fish and Wildlife Value		-
16 Subtract: Urban Renewal Increment (amt. used only)		190,000,000
17 <b>VALUE TO COMPUTE THE TAX RATE</b>		53,325,861,950

**Tax Computations**

18 Tax Rate (for dollar levies, line 12 divided by line 17)	-	-	-	0.3037	0.3037
19 Amount Tax Rate Will Raise (line 17 times line 18)	-	-	-	16,195,064.27	16,195,064.27
20 Truncation Loss (for dollar levies only) (line 19 minus line 12)	-	-	-	403.22	403.22
21 Total Timber Offset Amount (county district only)					
22 Timber Tax Rate (line 21 divided by line 17)					
23 Billing Rate (line 18 minus line 22)					
24 Calculated Tax for Extension for District (line 23 times line 17)					
24a Gain from UR Division of Tax Rate Truncation	-	-	-	79.76	79.76
24b Gain or Loss from UR Division of Tax Across Counties	-	-	-	(4,071.62)	(4,071.62)
24c Net Tax for Extension (19 + 24a + 24b)	-	-	-	16,191,072.41	16,191,072.41
25 Actual Tax Extended for District	-	-	-	16,191,080.75	16,191,080.75
26 District's Gain or Loss from Individual Extension (25 - 24c)	-	-	-	8.34	8.34
27 District's Compression Loss (enter as a negative number)	-	-	-		-
28 <b>DISTRICT TAXES IMPOSED</b> (line 24c+line 26+line 27)	-	-	-	16,191,080.75	16,191,080.75

**Additional Taxes/Penalties**

29 Farmland (ORS 308A.703)		18,868.96		
30 Forestland (ORS 308A.703)		4,217.45		
31 Small Tract Forestland (STF) (ORS 308A.703)		-		
32 Open Space (ORS 308.770)		-		
33				
34 Historic Property (ORS 358.525)		-		
35 Other _____		-		
36 Late Filing Fee County Only (ORS 308.302)		-		
37 Roll Corrections (ORS 311.206), including omitted property/other roll corrections, but excluding roll corrections under ORS 311.208.		15,059.24		
38 <b>TOTAL ADDITIONAL TAXES/PENALTIES</b> (lines 29 thru 37)		38,145.65		
39 <b>TOTAL TO BE RECEIVED</b> (line 28 plus line 38)	-	-	16,191,080.75	16,229,226.40
40 Percentage Schedule (ORS 311.390)				0.017718525853

**Table 4a - Detail of Taxing District Levies**  
**Tax Year 2014-15**

NOTE: Where urban renewal increment value impacts the district, report any reduced rate levies on a separate table 4a.

County: **Washington**

1 Taxing District Code	340503100				
2 Taxing District Name (Co. No.)	Clackamas ESD (6)				
3 Counties in which District lies	Multnomah-Clackamas				

4 Levy Approved Before or After 10/6/01	Permanent	Local Option	"Gap" Bonds or UR Special Levy	Bonds	TOTAL
	Inside M5 Limit	Inside M5 Limit	Inside M5 Limit	Outside M5 Limit	

**Ad Valorem Tax Levies**

5 Permanent Levy (if dollar amount)	-				-
6 Local Option Levy (if dollar amount)		-			-
7 "GAP" Bond Levy			-		-
8 Urban Renewal Special Levy			-		-
9 Bond Levy				-	-
10 <b>TOTAL DOLLAR LEVY</b> (add lines 5 thru 9)	-	-	-	-	-

**Adjustments**

11 Amount Raised in Other Counties	-	-	-	-	-
12 <b>NET DOLLAR LEVY FOR TAX RATE</b> (line 10 minus line 11)	-	-	-	-	-

**Taxable Property Value** (if an urban renewal plan is involved, report reduced rate levies separately)

13 Total Assessed Value					167,071,265
14 Add: Non-Profit Housing Value					-
15 Add: Fish and Wildlife Value					-
16 Subtract: Urban Renewal Increment (amt. used only)					-
17 <b>VALUE TO COMPUTE THE TAX RATE</b>					167,071,265

**Tax Computations**

18 Tax Rate (for dollar levies, line 12 divided by line 17)	0.3687	-	-	-	0.3687
19 Amount Tax Rate Will Raise (line 17 times line 18)	61,599.18	-	-	-	61,599.18
20 Truncation Loss (for dollar levies only) (line 19 minus line 12)	-	-	-	-	-
21 Total Timber Offset Amount (county district only)					
22 Timber Tax Rate (line 21 divided by line 17)					
23 Billing Rate (line 18 minus line 22)					
24 Calculated Tax for Extension for District (line 23 times line 17)					
24a Gain from UR Division of Tax Rate Truncation	-	-	-	-	-
24b Gain or Loss from UR Division of Tax Across Counties	(6,858.24)	-	-	-	(6,858.24)
24c Net Tax for Extension (19 + 24a + 24b)	54,740.94	-	-	-	54,740.94
25 Actual Tax Extended for District	54,741.01	-	-	-	54,741.01
26 District's Gain or Loss from Individual Extension (25 - 24c)	0.07	-	-	-	0.07
27 District's Compression Loss (enter as a negative number)	(624.09)	-	-	-	(624.09)
28 <b>DISTRICT TAXES IMPOSED</b> (line 24c+line 26+line 27)	54,116.92	-	-	-	54,116.92

**Additional Taxes/Penalties**

29 Farmland (ORS 308A.703)					-
30 Forestland (ORS 308A.703)					-
31 Small Tract Forestland (STF) (ORS 308A.703)					-
32 Open Space (ORS 308.770)					-
33					
34 Historic Property (ORS 358.525)					-
35 Other _____					-
36 Late Filing Fee County Only (ORS 308.302)					-
37 Roll Corrections (ORS 311.206), including omitted property/other roll corrections, but excluding roll corrections under ORS 311.208.					-
38 <b>TOTAL ADDITIONAL TAXES/PENALTIES</b> (lines 29 thru 37)					-
39 <b>TOTAL TO BE RECEIVED</b> (line 28 plus line 38)	54,116.92	-	-	-	54,116.92

40 Percentage Schedule (ORS 311.390)					0.000059083041
--------------------------------------	--	--	--	--	----------------

**Table 4a - Detail of Taxing District Levies  
Tax Year 2014-15**

NOTE: Where urban renewal increment value impacts the district, report any reduced rate levies on a separate table 4a.

County: Washington

1 Taxing District Code	340526100				
2 Taxing District Name (Co. No.)	Multnomah ESD (8)				
3 Counties in which District lies	Multnomah-Clackamas				

4 Levy Approved Before or After 10/6/01	Permanent	Local Option	"Gap" Bonds or UR Special Levy	Bonds	TOTAL
	Inside M5 Limit	Inside M5 Limit	Inside M5 Limit	Outside M5 Limit	

**Ad Valorem Tax Levies**

5 Permanent Levy (if dollar amount)	-				-
6 Local Option Levy (if dollar amount)		-			-
7 "GAP" Bond Levy			-		-
8 Urban Renewal Special Levy			-		-
9 Bond Levy				-	-
10 <b>TOTAL DOLLAR LEVY</b> (add lines 5 thru 9)	-	-	-	-	-

**Adjustments**

11 Amount Raised in Other Counties	-	-	-	-	-
12 <b>NET DOLLAR LEVY FOR TAX RATE</b> (line 10 minus line 11)	-	-	-	-	-

**Taxable Property Value** (if an urban renewal plan is involved, report reduced rate levies separately)

13 Total Assessed Value					312,065,168
14 Add: Non-Profit Housing Value					-
15 Add: Fish and Wildlife Value					-
16 Subtract: Urban Renewal Increment (amt. used only)					-
17 <b>VALUE TO COMPUTE THE TAX RATE</b>					312,065,168

**Tax Computations**

18 Tax Rate (for dollar levies, line 12 divided by line 17)	0.4576	-	-	-	0.4576
19 Amount Tax Rate Will Raise (line 17 times line 18)	142,801.02	-	-	-	142,801.02
20 Truncation Loss (for dollar levies only) (line 19 minus line 12)	-	-	-	-	-
21 Total Timber Offset Amount (county district only)					
22 Timber Tax Rate (line 21 divided by line 17)					
23 Billing Rate (line 18 minus line 22)					
24 Calculated Tax for Extension for District (line 23 times line 17)					
24a Gain from UR Division of Tax Rate Truncation	-	-	-	-	-
24b Gain or Loss from UR Division of Tax Across Counties	(2,819.15)	-	-	-	(2,819.15)
24c Net Tax for Extension (19 + 24a + 24b)	139,981.87	-	-	-	139,981.87
25 Actual Tax Extended for District	139,981.85	-	-	-	139,981.85
26 District's Gain or Loss from Individual Extension (25 - 24c)	(0.02)	-	-	-	(0.02)
27 District's Compression Loss (enter as a negative number)	(821.51)	-	-	-	(821.51)
28 <b>DISTRICT TAXES IMPOSED</b> (line 24c+line 26+line 27)	139,160.34	-	-	-	139,160.34

**Additional Taxes/Penalties**

29 Farmland (ORS 308A.703)					-
30 Forestland (ORS 308A.703)					-
31 Small Tract Forestland (STF) (ORS 308A.703)					-
32 Open Space (ORS 308.770)					-
33					
34 Historic Property (ORS 358.525)					-
35 Other _____					-
36 Late Filing Fee County Only (ORS 308.302)					-
37 Roll Corrections (ORS 311.206), including omitted property/other roll corrections, but excluding roll corrections under ORS 311.208.					31.99
38 <b>TOTAL ADDITIONAL TAXES/PENALTIES</b> (lines 29 thru 37)					31.99
39 <b>TOTAL TO BE RECEIVED</b> (line 28 plus line 38)	139,160.34	-	-	-	139,192.33

40 Percentage Schedule (ORS 311.390)					0.000151965525
--------------------------------------	--	--	--	--	----------------

**Table 4a - Detail of Taxing District Levies  
Tax Year 2014-15**

NOTE: Where urban renewal increment value impacts the district, report any reduced rate levies on a separate table 4a.

County: Washington

1 Taxing District Code	340505000				
2 Taxing District Name (Co. No.)	NW Regional ESD (9)				
3 Counties in which District lies	Multnomah-Clackamas-Columbia-Clatsop-Tillamook-Yamhill				

4 Levy Approved Before or After 10/6/01	Permanent	Local Option	"Gap" Bonds or UR Special Levy	Bonds	TOTAL
	Inside M5 Limit	Inside M5 Limit	Inside M5 Limit	Outside M5 Limit	

**Ad Valorem Tax Levies**

5 Permanent Levy (if dollar amount)	-				-
6 Local Option Levy (if dollar amount)		-			-
7 "GAP" Bond Levy			-		-
8 Urban Renewal Special Levy			-		-
9 Bond Levy				-	-
10 <b>TOTAL DOLLAR LEVY</b> (add lines 5 thru 9)	-	-	-	-	-

**Adjustments**

11 Amount Raised in Other Counties	-	-	-	-	-
12 <b>NET DOLLAR LEVY FOR TAX RATE</b> (line 10 minus line 11)	-	-	-	-	-

**Taxable Property Value** (if an urban renewal plan is involved, report reduced rate levies separately)

13 Total Assessed Value		52,916,120,109
14 Add: Non-Profit Housing Value		-
15 Add: Fish and Wildlife Value		-
16 Subtract: Urban Renewal Increment (amt. used only)		340,544,813
17 <b>VALUE TO COMPUTE THE TAX RATE</b>		52,575,575,296

**Tax Computations**

18 Tax Rate (for dollar levies, line 12 divided by line 17)	0.1538	-	-	-	0.1538
19 Amount Tax Rate Will Raise (line 17 times line 18)	8,086,123.48	-	-	-	8,086,123.48
20 Truncation Loss (for dollar levies only) (line 19 minus line 12)	-	-	-	-	-
21 Total Timber Offset Amount (county district only)					
22 Timber Tax Rate (line 21 divided by line 17)					
23 Billing Rate (line 18 minus line 22)					
24 Calculated Tax for Extension for District (line 23 times line 17)					
24a Gain from UR Division of Tax Rate Truncation	1,583.47	-	-	-	1,583.47
24b Gain or Loss from UR Division of Tax Across Counties	-	-	-	-	-
24c Net Tax for Extension (19 + 24a + 24b)	8,087,706.95	-	-	-	8,087,706.95
25 Actual Tax Extended for District	8,087,717.57	-	-	-	8,087,717.57
26 District's Gain or Loss from Individual Extension (25 - 24c)	10.62	-	-	-	10.62
27 District's Compression Loss (enter as a negative number)	(73,060.76)	-	-	-	(73,060.76)
28 <b>DISTRICT TAXES IMPOSED</b> (line 24c+line 26+line 27)	8,014,656.81	-	-	-	8,014,656.81

**Additional Taxes/Penalties**

29 Farmland (ORS 308A.703)		9,432.88			
30 Forestland (ORS 308A.703)		2,135.80			
31 Small Tract Forestland (STF) (ORS 308A.703)		-			
32 Open Space (ORS 308.770)		-			
33		-			
34 Historic Property (ORS 358.525)		-			
35 Other _____		-			
36 Late Filing Fee County Only (ORS 308.302)		-			
37 Roll Corrections (ORS 311.206), including omitted property/other roll corrections, but excluding roll corrections under ORS 311.208.		7,583.22			
38 <b>TOTAL ADDITIONAL TAXES/PENALTIES</b> (lines 29 thru 37)		19,151.90			
39 <b>TOTAL TO BE RECEIVED</b> (line 28 plus line 38)	8,014,656.81	-	-	-	8,033,808.71
40 Percentage Schedule (ORS 311.390)					0.008771043291

**Table 4a - Detail of Taxing District Levies  
Tax Year 2014-15**

NOTE: Where urban renewal increment value impacts the district, report any reduced rate levies on a separate table 4a.

County: Washington

1 Taxing District Code	340527000				
2 Taxing District Name (Co. No.)	Willamette ESD (10)				
3 Counties in which District lies	Clackamas-Tillamook-Yamhill-Polk-Marion-Benton-Linn				

4 Levy Approved Before or After 10/6/01	Permanent	Local Option	"Gap" Bonds or UR Special Levy	Bonds	TOTAL
	Inside M5 Limit	Inside M5 Limit	Inside M5 Limit	Outside M5 Limit	

**Ad Valorem Tax Levies**

5 Permanent Levy (if dollar amount)	-				-
6 Local Option Levy (if dollar amount)		-			-
7 "GAP" Bond Levy			-		-
8 Urban Renewal Special Levy			-		-
9 Bond Levy				-	-
10 <b>TOTAL DOLLAR LEVY</b> (add lines 5 thru 9)	-	-	-	-	-

**Adjustments**

11 Amount Raised in Other Counties	-	-	-	-	-
12 <b>NET DOLLAR LEVY FOR TAX RATE</b> (line 10 minus line 11)	-	-	-	-	-

**Taxable Property Value** (if an urban renewal plan is involved, report reduced rate levies separately)

13 Total Assessed Value					120,605,408
14 Add: Non-Profit Housing Value					-
15 Add: Fish and Wildlife Value					-
16 Subtract: Urban Renewal Increment (amt. used only)					-
17 <b>VALUE TO COMPUTE THE TAX RATE</b>					120,605,408

**Tax Computations**

18 Tax Rate (for dollar levies, line 12 divided by line 17)	0.2967	-	-	-	0.2967
19 Amount Tax Rate Will Raise (line 17 times line 18)	35,783.62	-	-	-	35,783.62
20 Truncation Loss (for dollar levies only) (line 19 minus line 12)	-	-	-	-	-
21 Total Timber Offset Amount (county district only)					
22 Timber Tax Rate (line 21 divided by line 17)					
23 Billing Rate (line 18 minus line 22)					
24 Calculated Tax for Extension for District (line 23 times line 17)					
24a Gain from UR Division of Tax Rate Truncation	-	-	-	-	-
24b Gain or Loss from UR Division of Tax Across Counties	-	-	-	-	-
24c Net Tax for Extension (19 + 24a + 24b)	35,783.62	-	-	-	35,783.62
25 Actual Tax Extended for District	35,783.61	-	-	-	35,783.61
26 District's Gain or Loss from Individual Extension (25 - 24c)	(0.01)	-	-	-	(0.01)
27 District's Compression Loss (enter as a negative number)	(222.01)	-	-	-	(222.01)
28 <b>DISTRICT TAXES IMPOSED</b> (line 24c+line 26+line 27)	35,561.60	-	-	-	35,561.60

**Additional Taxes/Penalties**

29 Farmland (ORS 308A.703)					-
30 Forestland (ORS 308A.703)					-
31 Small Tract Forestland (STF) (ORS 308A.703)					-
32 Open Space (ORS 308.770)					-
33					
34 Historic Property (ORS 358.525)					-
35 Other _____					-
36 Late Filing Fee County Only (ORS 308.302)					-
37 Roll Corrections (ORS 311.206), including omitted property/other roll corrections, but excluding roll corrections under ORS 311.208.					-
38 <b>TOTAL ADDITIONAL TAXES/PENALTIES</b> (lines 29 thru 37)					-
39 <b>TOTAL TO BE RECEIVED</b> (line 28 plus line 38)	35,561.60	-	-	-	35,561.60

40 Percentage Schedule (ORS 311.390)					0.000038824964
--------------------------------------	--	--	--	--	----------------



**Table 4a - Detail of Taxing District Levies  
Tax Year 2014-15**

NOTE: Where urban renewal increment value impacts the district, report any reduced rate levies on a separate table 4a.

County: Washington

1 Taxing District Code	340411000			
2 Taxing District Name (Co. No.)	Banks School District (13)			
3 Counties in which District lies				

4 Levy Approved Before or After 10/6/01	Permanent	Local Option	"Gap" Bonds or UR Special Levy	Bonds	TOTAL
	Inside M5 Limit	Inside M5 Limit	Inside M5 Limit	Outside M5 Limit	

**Ad Valorem Tax Levies**

5 Permanent Levy (if dollar amount)	-				-
6 Local Option Levy (if dollar amount)		-			-
7 "GAP" Bond Levy			-		-
8 Urban Renewal Special Levy			-		-
9 Bond Levy				1,227,910.00	1,227,910.00
10 <b>TOTAL DOLLAR LEVY</b> (add lines 5 thru 9)	-	-	-	1,227,910.00	1,227,910.00

**Adjustments**

11 Amount Raised in Other Counties	-	-	-	-	-
12 <b>NET DOLLAR LEVY FOR TAX RATE</b> (line 10 minus line 11)	-	-	-	1,227,910.00	1,227,910.00

**Taxable Property Value** (if an urban renewal plan is involved, report reduced rate levies separately)

13 Total Assessed Value					534,389,497
14 Add: Non-Profit Housing Value					-
15 Add: Fish and Wildlife Value					-
16 Subtract: Urban Renewal Increment (amt. used only)					-
17 <b>VALUE TO COMPUTE THE TAX RATE</b>					534,389,497

**Tax Computations**

18 Tax Rate (for dollar levies, line 12 divided by line 17)	5.0152	-	-	2.2977	7.3129
19 Amount Tax Rate Will Raise (line 17 times line 18)	2,680,070.21	-	-	1,227,866.75	3,907,936.96
20 Truncation Loss (for dollar levies only) (line 19 minus line 12)	-	-	-	43.25	43.25
21 Total Timber Offset Amount (county district only)					
22 Timber Tax Rate (line 21 divided by line 17)					
23 Billing Rate (line 18 minus line 22)					
24 Calculated Tax for Extension for District (line 23 times line 17)					
24a Gain from UR Division of Tax Rate Truncation	-	-	-	-	-
24b Gain or Loss from UR Division of Tax Across Counties	-	-	-	-	-
24c Net Tax for Extension (19 + 24a + 24b)	2,680,070.21	-	-	1,227,866.75	3,907,936.96
25 Actual Tax Extended for District	2,680,070.38	-	-	1,227,867.08	3,907,937.46
26 District's Gain or Loss from Individual Extension (25 - 24c)	0.17	-	-	0.33	0.50
27 District's Compression Loss (enter as a negative number)	(23,795.50)	-	-		(23,795.50)
28 <b>DISTRICT TAXES IMPOSED</b> (line 24c+line 26+line 27)	2,656,274.88	-	-	1,227,867.08	3,884,141.96

**Additional Taxes/Penalties**

29 Farmland (ORS 308A.703)					2,663.34
30 Forestland (ORS 308A.703)					12,146.78
31 Small Tract Forestland (STF) (ORS 308A.703)					-
32 Open Space (ORS 308.770)					-
33					
34 Historic Property (ORS 358.525)					-
35 Other _____					-
36 Late Filing Fee County Only (ORS 308.302)					-
37 Roll Corrections (ORS 311.206), including omitted property/other roll corrections, but excluding roll corrections under ORS 311.208.					52.30
38 <b>TOTAL ADDITIONAL TAXES/PENALTIES</b> (lines 29 thru 37)					14,862.42
39 <b>TOTAL TO BE RECEIVED</b> (line 28 plus line 38)	2,656,274.88	-	-	1,227,867.08	3,899,004.38
40 Percentage Schedule (ORS 311.390)					0.004256802401

**Table 4a - Detail of Taxing District Levies  
Tax Year 2014-15**

NOTE: Where urban renewal increment value impacts the district, report any reduced rate levies on a separate table 4a.

County: Washington

1 Taxing District Code	340416000			
2 Taxing District Name (Co. No.)	Beaverton School District (19)			
3 Counties in which District lies	Multnomah			

4 Levy Approved Before or After 10/6/01	Permanent	Local Option	"Gap" Bonds or UR Special Levy	Bonds	TOTAL
	Inside M5 Limit	Inside M5 Limit	Inside M5 Limit	Outside M5 Limit	

**Ad Valorem Tax Levies**

5 Permanent Levy (if dollar amount)	-				-
6 Local Option Levy (if dollar amount)		-			-
7 "GAP" Bond Levy			-		-
8 Urban Renewal Special Levy			-		-
9 Bond Levy				22,197,469.00	22,197,469.00
10 <b>TOTAL DOLLAR LEVY</b> (add lines 5 thru 9)	-	-	-	22,197,469.00	22,197,469.00

**Adjustments**

11 Amount Raised in Other Counties	-	-	-	79,565.67	79,565.67
12 <b>NET DOLLAR LEVY FOR TAX RATE</b> (line 10 minus line 11)	-	-	-	22,117,903.33	22,117,903.33

**Taxable Property Value** (if an urban renewal plan is involved, report reduced rate levies separately)

13 Total Assessed Value		25,143,449,279
14 Add: Non-Profit Housing Value		-
15 Add: Fish and Wildlife Value		-
16 Subtract: Urban Renewal Increment (amt. used only)		50,465,617
17 <b>VALUE TO COMPUTE THE TAX RATE</b>		25,092,983,662

**Tax Computations**

18 Tax Rate (for dollar levies, line 12 divided by line 17)	4.6930	-	-	0.8814	5.5744
19 Amount Tax Rate Will Raise (line 17 times line 18)	117,761,372.33	-	-	22,116,955.80	139,878,328.13
20 Truncation Loss (for dollar levies only) (line 19 minus line 12)	-	-	-	947.53	947.53
21 Total Timber Offset Amount (county district only)					
22 Timber Tax Rate (line 21 divided by line 17)					
23 Billing Rate (line 18 minus line 22)					
24 Calculated Tax for Extension for District (line 23 times line 17)					
24a Gain from UR Division of Tax Rate Truncation	189.98	-	-	56.03	246.01
24b Gain or Loss from UR Division of Tax Across Counties	-	-	-	-	-
24c Net Tax for Extension (19 + 24a + 24b)	117,761,562.31	-	-	22,117,011.83	139,878,574.14
25 Actual Tax Extended for District	117,761,566.53	-	-	22,117,013.84	139,878,580.37
26 District's Gain or Loss from Individual Extension (25 - 24c)	4.22	-	-	2.01	6.23
27 District's Compression Loss (enter as a negative number)	(305,812.05)	-	-		(305,812.05)
28 <b>DISTRICT TAXES IMPOSED</b> (line 24c+line 26+line 27)	117,455,754.48	-	-	22,117,013.84	139,572,768.32

**Additional Taxes/Penalties**

29 Farmland (ORS 308A.703)					89,721.78
30 Forestland (ORS 308A.703)					50,479.24
31 Small Tract Forestland (STF) (ORS 308A.703)					-
32 Open Space (ORS 308.770)					-
33					
34 Historic Property (ORS 358.525)					-
35 Other _____					-
36 Late Filing Fee County Only (ORS 308.302)					-
37 Roll Corrections (ORS 311.206), including omitted property/other roll corrections, but excluding roll corrections under ORS 311.208.					36,200.28
38 <b>TOTAL ADDITIONAL TAXES/PENALTIES</b> (lines 29 thru 37)					176,401.30
39 <b>TOTAL TO BE RECEIVED</b> (line 28 plus line 38)	117,455,754.48	-	-	22,117,013.84	139,749,169.62
40 Percentage Schedule (ORS 311.390)					0.152573463079

**Table 4a - Detail of Taxing District Levies  
Tax Year 2014-15**

NOTE: Where urban renewal increment value impacts the district, report any reduced rate levies on a separate table 4a.

County: Washington

1 Taxing District Code	340416000			
2 Taxing District Name (Co. No.)	Beaverton School District - After (106)			
3 Counties in which District lies	Multnomah			

4 Levy Approved Before or After 10/6/01	Permanent	Local Option	"Gap" Bonds or UR Special Levy	Bonds	TOTAL
	Inside M5 Limit	Inside M5 Limit	Inside M5 Limit	Outside M5 Limit	

**Ad Valorem Tax Levies**

5 Permanent Levy (if dollar amount)	-				-
6 Local Option Levy (if dollar amount)		-			-
7 "GAP" Bond Levy			-		-
8 Urban Renewal Special Levy			-		-
9 Bond Levy				30,595,526.00	30,595,526.00
10 <b>TOTAL DOLLAR LEVY</b> (add lines 5 thru 9)	-	-	-	30,595,526.00	30,595,526.00

**Adjustments**

11 Amount Raised in Other Counties	-	-	-	109,448.74	109,448.74
12 <b>NET DOLLAR LEVY FOR TAX RATE</b> (line 10 minus line 11)	-	-	-	30,486,077.26	30,486,077.26

**Taxable Property Value** (if an urban renewal plan is involved, report reduced rate levies separately)

13 Total Assessed Value					25,143,449,279
14 Add: Non-Profit Housing Value					-
15 Add: Fish and Wildlife Value					-
16 Subtract: Urban Renewal Increment (amt. used only)					-
17 <b>VALUE TO COMPUTE THE TAX RATE</b>					25,143,449,279

**Tax Computations**

18 Tax Rate (for dollar levies, line 12 divided by line 17)	-	1.2500	-	1.2124	2.4624
19 Amount Tax Rate Will Raise (line 17 times line 18)	-	31,429,311.60	-	30,483,917.91	61,913,229.51
20 Truncation Loss (for dollar levies only) (line 19 minus line 12)	-	-	-	2,159.35	2,159.35
21 Total Timber Offset Amount (county district only)					
22 Timber Tax Rate (line 21 divided by line 17)					
23 Billing Rate (line 18 minus line 22)					
24 Calculated Tax for Extension for District (line 23 times line 17)					
24a Gain from UR Division of Tax Rate Truncation	-	-	-	-	-
24b Gain or Loss from UR Division of Tax Across Counties	-	-	-	-	-
24c Net Tax for Extension (19 + 24a + 24b)	-	31,429,311.60	-	30,483,917.91	61,913,229.51
25 Actual Tax Extended for District	-	31,429,413.17	-	30,483,922.76	61,913,335.93
26 District's Gain or Loss from Individual Extension (25 - 24c)	-	101.57	-	4.85	106.42
27 District's Compression Loss (enter as a negative number)	-	(6,446,391.76)	-		(6,446,391.76)
28 <b>DISTRICT TAXES IMPOSED</b> (line 24c+line 26+line 27)	-	24,983,021.41	-	30,483,922.76	55,466,944.17

**Additional Taxes/Penalties**

29 Farmland (ORS 308A.703)					39,633.14
30 Forestland (ORS 308A.703)					22,298.38
31 Small Tract Forestland (STF) (ORS 308A.703)					-
32 Open Space (ORS 308.770)					-
33					
34 Historic Property (ORS 358.525)					-
35 Other _____					-
36 Late Filing Fee County Only (ORS 308.302)					-
37 Roll Corrections (ORS 311.206), including omitted property/other roll corrections, but excluding roll corrections under ORS 311.208.					16,040.94
38 <b>TOTAL ADDITIONAL TAXES/PENALTIES</b> (lines 29 thru 37)					77,972.46
39 <b>TOTAL TO BE RECEIVED</b> (line 28 plus line 38)	-	24,983,021.41	-	30,483,922.76	55,544,916.63
40 Percentage Schedule (ORS 311.390)					0.060642079732

**Table 4a - Detail of Taxing District Levies  
Tax Year 2014-15**

NOTE: Where urban renewal increment value impacts the district, report any reduced rate levies on a separate table 4a.

County: Washington

1 Taxing District Code	340412000			
2 Taxing District Name (Co. No.)	Forest Grove School District (14)			
3 Counties in which District lies				

4 Levy Approved Before or After 10/6/01	Permanent	Local Option	"Gap" Bonds or UR Special Levy	Bonds	TOTAL
	Inside M5 Limit	Inside M5 Limit	Inside M5 Limit	BEFORE/AFTER Outside M5 Limit	

**Ad Valorem Tax Levies**

5 Permanent Levy (if dollar amount)	-				-
6 Local Option Levy (if dollar amount)		-			-
7 "GAP" Bond Levy			-		-
8 Urban Renewal Special Levy			-		-
9 Bond Levy				6,328,286.00	6,328,286.00
10 <b>TOTAL DOLLAR LEVY</b> (add lines 5 thru 9)	-	-	-	6,328,286.00	6,328,286.00

**Adjustments**

11 Amount Raised in Other Counties	-	-	-	-	-
12 <b>NET DOLLAR LEVY FOR TAX RATE</b> (line 10 minus line 11)	-	-	-	6,328,286.00	6,328,286.00

**Taxable Property Value** (if an urban renewal plan is involved, report reduced rate levies separately)

13 Total Assessed Value					2,212,545,632
14 Add: Non-Profit Housing Value					-
15 Add: Fish and Wildlife Value					-
16 Subtract: Urban Renewal Increment (amt. used only)					-
17 <b>VALUE TO COMPUTE THE TAX RATE</b>					2,212,545,632

**Tax Computations**

18 Tax Rate (for dollar levies, line 12 divided by line 17)	4.9142	-	-	2.8601	7.7743
19 Amount Tax Rate Will Raise (line 17 times line 18)	10,872,891.74	-	-	6,328,101.76	17,200,993.50
20 Truncation Loss (for dollar levies only) (line 19 minus line 12)	-	-	-	184.24	184.24
21 Total Timber Offset Amount (county district only)					
22 Timber Tax Rate (line 21 divided by line 17)					
23 Billing Rate (line 18 minus line 22)					
24 Calculated Tax for Extension for District (line 23 times line 17)					
24a Gain from UR Division of Tax Rate Truncation	-	-	-	-	-
24b Gain or Loss from UR Division of Tax Across Counties	-	-	-	-	-
24c Net Tax for Extension (19 + 24a + 24b)	10,872,891.74	-	-	6,328,101.76	17,200,993.50
25 Actual Tax Extended for District	10,872,892.26	-	-	6,328,101.87	17,200,994.13
26 District's Gain or Loss from Individual Extension (25 - 24c)	0.52	-	-	0.11	0.63
27 District's Compression Loss (enter as a negative number)	(105,551.56)	-	-		(105,551.56)
28 <b>DISTRICT TAXES IMPOSED</b> (line 24c+line 26+line 27)	10,767,340.70	-	-	6,328,101.87	17,095,442.57

**Additional Taxes/Penalties**

29 Farmland (ORS 308A.703)					33,081.09
30 Forestland (ORS 308A.703)					3,463.18
31 Small Tract Forestland (STF) (ORS 308A.703)					-
32 Open Space (ORS 308.770)					-
33					
34 Historic Property (ORS 358.525)					-
35 Other _____					-
36 Late Filing Fee County Only (ORS 308.302)					-
37 Roll Corrections (ORS 311.206), including omitted property/other roll corrections, but excluding roll corrections under ORS 311.208.					12,985.50
38 <b>TOTAL ADDITIONAL TAXES/PENALTIES</b> (lines 29 thru 37)					49,529.77
39 <b>TOTAL TO BE RECEIVED</b> (line 28 plus line 38)	10,767,340.70	-	-	6,328,101.87	17,144,972.34
40 Percentage Schedule (ORS 311.390)					0.018718306601

**Table 4a - Detail of Taxing District Levies  
Tax Year 2014-15**

NOTE: Where urban renewal increment value impacts the district, report any reduced rate levies on a separate table 4a.

County: Washington

1 Taxing District Code	340420000			
2 Taxing District Name (Co. No.)	Gaston School District (27)			
3 Counties in which District lies	Yamhill			

4 Levy Approved Before or After 10/6/01	Permanent	Local Option	"Gap" Bonds or UR Special Levy	Bonds	TOTAL
	Inside M5 Limit	Inside M5 Limit	Inside M5 Limit	Outside M5 Limit	

**Ad Valorem Tax Levies**

5 Permanent Levy (if dollar amount)	-				-
6 Local Option Levy (if dollar amount)		-			-
7 "GAP" Bond Levy			-		-
8 Urban Renewal Special Levy			-		-
9 Bond Levy				-	-
10 <b>TOTAL DOLLAR LEVY</b> (add lines 5 thru 9)	-	-	-	-	-

**Adjustments**

11 Amount Raised in Other Counties	-	-	-	-	-
12 <b>NET DOLLAR LEVY FOR TAX RATE</b> (line 10 minus line 11)	-	-	-	-	-

**Taxable Property Value** (if an urban renewal plan is involved, report reduced rate levies separately)

13 Total Assessed Value					176,966,802
14 Add: Non-Profit Housing Value					-
15 Add: Fish and Wildlife Value					-
16 Subtract: Urban Renewal Increment (amt. used only)					-
17 <b>VALUE TO COMPUTE THE TAX RATE</b>					176,966,802

**Tax Computations**

18 Tax Rate (for dollar levies, line 12 divided by line 17)	5.0494	-	-	-	5.0494
19 Amount Tax Rate Will Raise (line 17 times line 18)	893,576.17	-	-	-	893,576.17
20 Truncation Loss (for dollar levies only) (line 19 minus line 12)	-	-	-	-	-
21 Total Timber Offset Amount (county district only)					
22 Timber Tax Rate (line 21 divided by line 17)					
23 Billing Rate (line 18 minus line 22)					
24 Calculated Tax for Extension for District (line 23 times line 17)					
24a Gain from UR Division of Tax Rate Truncation	-	-	-	-	-
24b Gain or Loss from UR Division of Tax Across Counties	-	-	-	-	-
24c Net Tax for Extension (19 + 24a + 24b)	893,576.17	-	-	-	893,576.17
25 Actual Tax Extended for District	893,576.26	-	-	-	893,576.26
26 District's Gain or Loss from Individual Extension (25 - 24c)	0.09	-	-	-	0.09
27 District's Compression Loss (enter as a negative number)	(7,162.20)	-	-	-	(7,162.20)
28 <b>DISTRICT TAXES IMPOSED</b> (line 24c+line 26+line 27)	886,414.06	-	-	-	886,414.06

**Additional Taxes/Penalties**

29 Farmland (ORS 308A.703)					6,137.08
30 Forestland (ORS 308A.703)					1,266.71
31 Small Tract Forestland (STF) (ORS 308A.703)					-
32 Open Space (ORS 308.770)					-
33					
34 Historic Property (ORS 358.525)					-
35 Other _____					-
36 Late Filing Fee County Only (ORS 308.302)					-
37 Roll Corrections (ORS 311.206), including omitted property/other roll corrections, but excluding roll corrections under ORS 311.208.					-
38 <b>TOTAL ADDITIONAL TAXES/PENALTIES</b> (lines 29 thru 37)					7,403.79
39 <b>TOTAL TO BE RECEIVED</b> (line 28 plus line 38)	886,414.06	-	-	-	893,817.85
40 Percentage Schedule (ORS 311.390)					0.000975840394

**Table 4a - Detail of Taxing District Levies  
Tax Year 2014-15**

NOTE: Where urban renewal increment value impacts the district, report any reduced rate levies on a separate table 4a.

County: Washington

1 Taxing District Code	340421000			
2 Taxing District Name (Co. No.)	Hillsboro School District (28)			
3 Counties in which District lies	Multnomah-Yamhill			

4 Levy Approved Before or After 10/6/01	Permanent	Local Option	"Gap" Bonds or UR Special Levy	Bonds	TOTAL
	Inside M5 Limit	Inside M5 Limit	Inside M5 Limit	Outside M5 Limit	

**Ad Valorem Tax Levies**

5 Permanent Levy (if dollar amount)	-				-
6 Local Option Levy (if dollar amount)		-			-
7 "GAP" Bond Levy			-		-
8 Urban Renewal Special Levy			-		-
9 Bond Levy				-	-
10 <b>TOTAL DOLLAR LEVY</b> (add lines 5 thru 9)	-	-	-	-	-

**Adjustments**

11 Amount Raised in Other Counties	-	-	-	-	-
12 <b>NET DOLLAR LEVY FOR TAX RATE</b> (line 10 minus line 11)	-	-	-	-	-

**Taxable Property Value** (if an urban renewal plan is involved, report reduced rate levies separately)

13 Total Assessed Value		12,594,359,207
14 Add: Non-Profit Housing Value		-
15 Add: Fish and Wildlife Value		-
16 Subtract: Urban Renewal Increment (amt. used only)		71,068,865
17 <b>VALUE TO COMPUTE THE TAX RATE</b>		12,523,290,342

**Tax Computations**

18 Tax Rate (for dollar levies, line 12 divided by line 17)	4.9749	-	-	-	4.9749
19 Amount Tax Rate Will Raise (line 17 times line 18)	62,302,117.12	-	-	-	62,302,117.12
20 Truncation Loss (for dollar levies only) (line 19 minus line 12)	-	-	-	-	-
21 Total Timber Offset Amount (county district only)					
22 Timber Tax Rate (line 21 divided by line 17)					
23 Billing Rate (line 18 minus line 22)					
24 Calculated Tax for Extension for District (line 23 times line 17)					
24a Gain from UR Division of Tax Rate Truncation	829.58	-	-	-	829.58
24b Gain or Loss from UR Division of Tax Across Counties	-	-	-	-	-
24c Net Tax for Extension (19 + 24a + 24b)	62,302,946.70	-	-	-	62,302,946.70
25 Actual Tax Extended for District	62,302,946.94	-	-	-	62,302,946.94
26 District's Gain or Loss from Individual Extension (25 - 24c)	0.24	-	-	-	0.24
27 District's Compression Loss (enter as a negative number)	(1,254,960.84)	-	-	-	(1,254,960.84)
28 <b>DISTRICT TAXES IMPOSED</b> (line 24c+line 26+line 27)	61,047,986.10	-	-	-	61,047,986.10

**Additional Taxes/Penalties**

29 Farmland (ORS 308A.703)		169,299.81
30 Forestland (ORS 308A.703)		8,739.56
31 Small Tract Forestland (STF) (ORS 308A.703)		-
32 Open Space (ORS 308.770)		-
33		-
34 Historic Property (ORS 358.525)		-
35 Other _____		-
36 Late Filing Fee County Only (ORS 308.302)		-
37 Roll Corrections (ORS 311.206), including omitted property/other roll corrections, but excluding roll corrections under ORS 311.208.		151,440.53
38 <b>TOTAL ADDITIONAL TAXES/PENALTIES</b> (lines 29 thru 37)		329,479.90
39 <b>TOTAL TO BE RECEIVED</b> (line 28 plus line 38)	61,047,986.10	-
40 Percentage Schedule (ORS 311.390)		0.067009861797

**Table 4a - Detail of Taxing District Levies**  
**Tax Year 2014-15**

NOTE: Where urban renewal increment value impacts the district, report any reduced rate levies on a separate table 4a.

County: Washington

1 Taxing District Code	340421100			
2 Taxing District Name (Co. No.)	Hillsboro School District - After (138)			
3 Counties in which District lies	Multnomah-Yamhill			

4 Levy Approved Before or After 10/6/01	Permanent	Local Option	"Gap" Bonds or UR Special Levy	Bonds	TOTAL
	Inside M5 Limit	Inside M5 Limit	Inside M5 Limit	AFTER Outside M5 Limit	

**Ad Valorem Tax Levies**

5 Permanent Levy (if dollar amount)	-				-
6 Local Option Levy (if dollar amount)		-			-
7 "GAP" Bond Levy			-		-
8 Urban Renewal Special Levy			-		-
9 Bond Levy				18,660,521.00	18,660,521.00
10 <b>TOTAL DOLLAR LEVY</b> (add lines 5 thru 9)	-	-	-	18,660,521.00	18,660,521.00

**Adjustments**

11 Amount Raised in Other Counties	-	-	-	3,592.81	3,592.81
12 <b>NET DOLLAR LEVY FOR TAX RATE</b> (line 10 minus line 11)	-	-	-	18,656,928.19	18,656,928.19

**Taxable Property Value** (if an urban renewal plan is involved, report reduced rate levies separately)

13 Total Assessed Value					12,596,591,377
14 Add: Non-Profit Housing Value					-
15 Add: Fish and Wildlife Value					-
16 Subtract: Urban Renewal Increment (amt. used only)					-
17 <b>VALUE TO COMPUTE THE TAX RATE</b>					12,596,591,377

**Tax Computations**

18 Tax Rate (for dollar levies, line 12 divided by line 17)	-	-	-	1.4811	1.4811
19 Amount Tax Rate Will Raise (line 17 times line 18)	-	-	-	18,656,811.49	18,656,811.49
20 Truncation Loss (for dollar levies only) (line 19 minus line 12)	-	-	-	116.70	116.70
21 Total Timber Offset Amount (county district only)					
22 Timber Tax Rate (line 21 divided by line 17)					
23 Billing Rate (line 18 minus line 22)					
24 Calculated Tax for Extension for District (line 23 times line 17)					
24a Gain from UR Division of Tax Rate Truncation	-	-	-	-	-
24b Gain or Loss from UR Division of Tax Across Counties	-	-	-	-	-
24c Net Tax for Extension (19 + 24a + 24b)	-	-	-	18,656,811.49	18,656,811.49
25 Actual Tax Extended for District	-	-	-	18,656,814.95	18,656,814.95
26 District's Gain or Loss from Individual Extension (25 - 24c)	-	-	-	3.46	3.46
27 District's Compression Loss (enter as a negative number)	-	-	-		-
28 <b>DISTRICT TAXES IMPOSED</b> (line 24c+line 26+line 27)	-	-	-	18,656,814.95	18,656,814.95

**Additional Taxes/Penalties**

29 Farmland (ORS 308A.703)					51,699.80
30 Forestland (ORS 308A.703)					2,601.89
31 Small Tract Forestland (STF) (ORS 308A.703)					-
32 Open Space (ORS 308.770)					-
33					
34 Historic Property (ORS 358.525)					-
35 Other _____					-
36 Late Filing Fee County Only (ORS 308.302)					-
37 Roll Corrections (ORS 311.206), including omitted property/other roll corrections, but excluding roll corrections under ORS 311.208.					45,377.88
38 <b>TOTAL ADDITIONAL TAXES/PENALTIES</b> (lines 29 thru 37)					99,679.57
39 <b>TOTAL TO BE RECEIVED</b> (line 28 plus line 38)	-	-	-	18,656,814.95	18,756,494.52
40 Percentage Schedule (ORS 311.390)					0.020477712547

**Table 4a - Detail of Taxing District Levies  
Tax Year 2014-15**

NOTE: Where urban renewal increment value impacts the district, report any reduced rate levies on a separate table 4a.

County: Washington

1 Taxing District Code	340421100			
2 Taxing District Name (Co. No.)	Hillsboro School District - Bond (137)			
3 Counties in which District lies	Multnomah-Yamhill			

4 Levy Approved Before or After 10/6/01	Permanent	Local Option	"Gap" Bonds or UR Special Levy	Bonds	TOTAL
	Inside M5 Limit	Inside M5 Limit	Inside M5 Limit	Outside M5 Limit	

**Ad Valorem Tax Levies**

5 Permanent Levy (if dollar amount)	-				-
6 Local Option Levy (if dollar amount)		-			-
7 "GAP" Bond Levy			-		-
8 Urban Renewal Special Levy			-		-
9 Bond Levy				12,077,350.00	12,077,350.00
10 <b>TOTAL DOLLAR LEVY</b> (add lines 5 thru 9)	-	-	-	12,077,350.00	12,077,350.00

**Adjustments**

11 Amount Raised in Other Counties	-	-	-	2,338.51	2,338.51
12 <b>NET DOLLAR LEVY FOR TAX RATE</b> (line 10 minus line 11)	-	-	-	12,075,011.49	12,075,011.49

**Taxable Property Value** (if an urban renewal plan is involved, report reduced rate levies separately)

13 Total Assessed Value		12,596,591,377
14 Add: Non-Profit Housing Value		-
15 Add: Fish and Wildlife Value		-
16 Subtract: Urban Renewal Increment (amt. used only)		71,068,865
17 <b>VALUE TO COMPUTE THE TAX RATE</b>		12,525,522,512

**Tax Computations**

18 Tax Rate (for dollar levies, line 12 divided by line 17)	-	-	-	0.9640	0.9640
19 Amount Tax Rate Will Raise (line 17 times line 18)	-	-	-	12,074,603.70	12,074,603.70
20 Truncation Loss (for dollar levies only) (line 19 minus line 12)	-	-	-	407.79	407.79
21 Total Timber Offset Amount (county district only)					
22 Timber Tax Rate (line 21 divided by line 17)					
23 Billing Rate (line 18 minus line 22)					
24 Calculated Tax for Extension for District (line 23 times line 17)					
24a Gain from UR Division of Tax Rate Truncation	-	-	-	153.14	153.14
24b Gain or Loss from UR Division of Tax Across Counties	-	-	-	-	-
24c Net Tax for Extension (19 + 24a + 24b)	-	-	-	12,074,756.84	12,074,756.84
25 Actual Tax Extended for District	-	-	-	12,074,759.72	12,074,759.72
26 District's Gain or Loss from Individual Extension (25 - 24c)	-	-	-	2.88	2.88
27 District's Compression Loss (enter as a negative number)	-	-	-		-
28 <b>DISTRICT TAXES IMPOSED</b> (line 24c+line 26+line 27)	-	-	-	12,074,759.72	12,074,759.72

**Additional Taxes/Penalties**

29 Farmland (ORS 308A.703)		32,859.49			
30 Forestland (ORS 308A.703)		1,693.50			
31 Small Tract Forestland (STF) (ORS 308A.703)		-			
32 Open Space (ORS 308.770)		-			
33					
34 Historic Property (ORS 358.525)		-			
35 Other _____		-			
36 Late Filing Fee County Only (ORS 308.302)		-			
37 Roll Corrections (ORS 311.206), including omitted property/other roll corrections, but excluding roll corrections under ORS 311.208.		29,344.98			
38 <b>TOTAL ADDITIONAL TAXES/PENALTIES</b> (lines 29 thru 37)		63,897.97			
39 <b>TOTAL TO BE RECEIVED</b> (line 28 plus line 38)	-	-	-	12,074,759.72	12,138,657.69
40 Percentage Schedule (ORS 311.390)					0.013252579933



**Table 4a - Detail of Taxing District Levies  
Tax Year 2014-15**

NOTE: Where urban renewal increment value impacts the district, report any reduced rate levies on a separate table 4a.

County: Washington

1 Taxing District Code	340118000			
2 Taxing District Name (Co. No.)	Lake Oswego School District (66)			
3 Counties in which District lies	Multnomah-Clackamas			

4 Levy Approved Before or After 10/6/01	Permanent	Local Option	"Gap" Bonds or UR Special Levy	Bonds	TOTAL
	Inside M5 Limit	Inside M5 Limit	Inside M5 Limit	Outside M5 Limit	

**Ad Valorem Tax Levies**

5 Permanent Levy (if dollar amount)	-				-
6 Local Option Levy (if dollar amount)		-			-
7 "GAP" Bond Levy			-		-
8 Urban Renewal Special Levy			-		-
9 Bond Levy				6,500,000.00	6,500,000.00
10 <b>TOTAL DOLLAR LEVY</b> (add lines 5 thru 9)	-	-	-	6,500,000.00	6,500,000.00

**Adjustments**

11 Amount Raised in Other Counties	-	-	-	6,440,066.88	6,440,066.88
12 <b>NET DOLLAR LEVY FOR TAX RATE</b> (line 10 minus line 11)	-	-	-	59,933.12	59,933.12

**Taxable Property Value** (if an urban renewal plan is involved, report reduced rate levies separately)

13 Total Assessed Value					62,914,114
14 Add: Non-Profit Housing Value					-
15 Add: Fish and Wildlife Value					-
16 Subtract: Urban Renewal Increment (amt. used only)					-
17 <b>VALUE TO COMPUTE THE TAX RATE</b>					62,914,114

**Tax Computations**

18 Tax Rate (for dollar levies, line 12 divided by line 17)	4.4707	-	-	0.9526	5.4233
19 Amount Tax Rate Will Raise (line 17 times line 18)	281,270.13	-	-	59,931.99	341,202.12
20 Truncation Loss (for dollar levies only) (line 19 minus line 12)	-	-	-	1.13	1.13
21 Total Timber Offset Amount (county district only)					
22 Timber Tax Rate (line 21 divided by line 17)					
23 Billing Rate (line 18 minus line 22)					
24 Calculated Tax for Extension for District (line 23 times line 17)					
24a Gain from UR Division of Tax Rate Truncation	-	-	-	-	-
24b Gain or Loss from UR Division of Tax Across Counties	(1,767.63)	-	-	(375.51)	(2,143.14)
24c Net Tax for Extension (19 + 24a + 24b)	279,502.50	-	-	59,556.48	339,058.98
25 Actual Tax Extended for District	279,502.39	-	-	59,556.47	339,058.86
26 District's Gain or Loss from Individual Extension (25 - 24c)	(0.11)	-	-	(0.01)	(0.12)
27 District's Compression Loss (enter as a negative number)	(1,511.98)	-	-		(1,511.98)
28 <b>DISTRICT TAXES IMPOSED</b> (line 24c+line 26+line 27)	277,990.41	-	-	59,556.47	337,546.88

**Additional Taxes/Penalties**

29 Farmland (ORS 308A.703)					-
30 Forestland (ORS 308A.703)					-
31 Small Tract Forestland (STF) (ORS 308A.703)					-
32 Open Space (ORS 308.770)					-
33					
34 Historic Property (ORS 358.525)					-
35 Other _____					-
36 Late Filing Fee County Only (ORS 308.302)					-
37 Roll Corrections (ORS 311.206), including omitted property/other roll corrections, but excluding roll corrections under ORS 311.208.					-
38 <b>TOTAL ADDITIONAL TAXES/PENALTIES</b> (lines 29 thru 37)					-
39 <b>TOTAL TO BE RECEIVED</b> (line 28 plus line 38)	277,990.41	-	-	59,556.47	337,546.88

40 Percentage Schedule (ORS 311.390)					0.000368522379
--------------------------------------	--	--	--	--	----------------

**Table 4a - Detail of Taxing District Levies**  
**Tax Year 2014-15**

NOTE: Where urban renewal increment value impacts the district, report any reduced rate levies on a separate table 4a.

County: Washington

1 Taxing District Code	340118000			
2 Taxing District Name (Co. No.)	Lake Oswego School District - After (135)			
3 Counties in which District lies	Multnomah-Clackamas			

4 Levy Approved Before or After 10/6/01	Permanent	Local Option	"Gap" Bonds or UR Special Levy	Bonds	TOTAL
	Inside M5 Limit	Inside M5 Limit	Inside M5 Limit	Outside M5 Limit	

**Ad Valorem Tax Levies**

5 Permanent Levy (if dollar amount)	-				-
6 Local Option Levy (if dollar amount)		-			-
7 "GAP" Bond Levy			-		-
8 Urban Renewal Special Levy			-		-
9 Bond Levy				-	-
10 <b>TOTAL DOLLAR LEVY</b> (add lines 5 thru 9)	-	-	-	-	-

**Adjustments**

11 Amount Raised in Other Counties	-	-	-	-	-
12 <b>NET DOLLAR LEVY FOR TAX RATE</b> (line 10 minus line 11)	-	-	-	-	-

**Taxable Property Value** (if an urban renewal plan is involved, report reduced rate levies separately)

13 Total Assessed Value		62,914,114
14 Add: Non-Profit Housing Value		-
15 Add: Fish and Wildlife Value		-
16 Subtract: Urban Renewal Increment (amt. used only)		-
17 <b>VALUE TO COMPUTE THE TAX RATE</b>		62,914,114

**Tax Computations**

18 Tax Rate (for dollar levies, line 12 divided by line 17)	-	1.3900	-	-	1.3900
19 Amount Tax Rate Will Raise (line 17 times line 18)	-	87,450.62	-	-	87,450.62
20 Truncation Loss (for dollar levies only) (line 19 minus line 12)	-	-	-	-	-
21 Total Timber Offset Amount (county district only)					
22 Timber Tax Rate (line 21 divided by line 17)					
23 Billing Rate (line 18 minus line 22)					
24 Calculated Tax for Extension for District (line 23 times line 17)					
24a Gain from UR Division of Tax Rate Truncation	-	-	-	-	-
24b Gain or Loss from UR Division of Tax Across Counties	-	(485.44)	-	-	(485.44)
24c Net Tax for Extension (19 + 24a + 24b)	-	86,965.18	-	-	86,965.18
25 Actual Tax Extended for District	-	86,965.09	-	-	86,965.09
26 District's Gain or Loss from Individual Extension (25 - 24c)	-	(0.09)	-	-	(0.09)
27 District's Compression Loss (enter as a negative number)	-	(28,909.61)	-	-	(28,909.61)
28 <b>DISTRICT TAXES IMPOSED</b> (line 24c+line 26+line 27)	-	58,055.48	-	-	58,055.48

**Additional Taxes/Penalties**

29 Farmland (ORS 308A.703)					-
30 Forestland (ORS 308A.703)					-
31 Small Tract Forestland (STF) (ORS 308A.703)					-
32 Open Space (ORS 308.770)					-
33					
34 Historic Property (ORS 358.525)					-
35 Other _____					-
36 Late Filing Fee County Only (ORS 308.302)					-
37 Roll Corrections (ORS 311.206), including omitted property/other roll corrections, but excluding roll corrections under ORS 311.208.					-
38 <b>TOTAL ADDITIONAL TAXES/PENALTIES</b> (lines 29 thru 37)					-
39 <b>TOTAL TO BE RECEIVED</b> (line 28 plus line 38)	-	58,055.48	-	-	58,055.48

40 Percentage Schedule (ORS 311.390)					0.000063383029
--------------------------------------	--	--	--	--	----------------

**Table 4a - Detail of Taxing District Levies  
Tax Year 2014-15**

NOTE: Where urban renewal increment value impacts the district, report any reduced rate levies on a separate table 4a.

County: Washington

1 Taxing District Code	340429000			
2 Taxing District Name (Co. No.)	Newberg School District (18)			
3 Counties in which District lies	Clackamas-Yamhill			

4 Levy Approved Before or After 10/6/01	Permanent	Local Option	"Gap" Bonds or UR Special Levy	Bonds	TOTAL
	Inside M5 Limit	Inside M5 Limit	Inside M5 Limit	AFTER Outside M5 Limit	

**Ad Valorem Tax Levies**

5 Permanent Levy (if dollar amount)	-				-
6 Local Option Levy (if dollar amount)		-			-
7 "GAP" Bond Levy			-		-
8 Urban Renewal Special Levy			-		-
9 Bond Levy				8,732,680.00	8,732,680.00
10 <b>TOTAL DOLLAR LEVY</b> (add lines 5 thru 9)	-	-	-	8,732,680.00	8,732,680.00

**Adjustments**

11 Amount Raised in Other Counties	-	-	-	8,389,402.18	8,389,402.18
12 <b>NET DOLLAR LEVY FOR TAX RATE</b> (line 10 minus line 11)	-	-	-	343,277.82	343,277.82

**Taxable Property Value** (if an urban renewal plan is involved, report reduced rate levies separately)

13 Total Assessed Value					120,605,408
14 Add: Non-Profit Housing Value					-
15 Add: Fish and Wildlife Value					-
16 Subtract: Urban Renewal Increment (amt. used only)					-
17 <b>VALUE TO COMPUTE THE TAX RATE</b>					120,605,408

**Tax Computations**

18 Tax Rate (for dollar levies, line 12 divided by line 17)	4.6616	-	-	2.8462	7.5078
19 Amount Tax Rate Will Raise (line 17 times line 18)	562,214.17	-	-	343,267.11	905,481.28
20 Truncation Loss (for dollar levies only) (line 19 minus line 12)	-	-	-	10.71	10.71
21 Total Timber Offset Amount (county district only)					
22 Timber Tax Rate (line 21 divided by line 17)					
23 Billing Rate (line 18 minus line 22)					
24 Calculated Tax for Extension for District (line 23 times line 17)					
24a Gain from UR Division of Tax Rate Truncation	-	-	-	-	-
24b Gain or Loss from UR Division of Tax Across Counties	-	-	-	-	-
24c Net Tax for Extension (19 + 24a + 24b)	562,214.17	-	-	343,267.11	905,481.28
25 Actual Tax Extended for District	562,214.16	-	-	343,267.25	905,481.41
26 District's Gain or Loss from Individual Extension (25 - 24c)	(0.01)	-	-	0.14	0.13
27 District's Compression Loss (enter as a negative number)	(3,487.51)	-	-		(3,487.51)
28 <b>DISTRICT TAXES IMPOSED</b> (line 24c+line 26+line 27)	558,726.65	-	-	343,267.25	901,993.90

**Additional Taxes/Penalties**

29 Farmland (ORS 308A.703)					-
30 Forestland (ORS 308A.703)					-
31 Small Tract Forestland (STF) (ORS 308A.703)					-
32 Open Space (ORS 308.770)					-
33					
34 Historic Property (ORS 358.525)					-
35 Other _____					-
36 Late Filing Fee County Only (ORS 308.302)					-
37 Roll Corrections (ORS 311.206), including omitted property/other roll corrections, but excluding roll corrections under ORS 311.208.					-
38 <b>TOTAL ADDITIONAL TAXES/PENALTIES</b> (lines 29 thru 37)					-
39 <b>TOTAL TO BE RECEIVED</b> (line 28 plus line 38)	558,726.65	-	-	343,267.25	901,993.90
40 Percentage Schedule (ORS 311.390)					0.000984766731

**Table 4a - Detail of Taxing District Levies  
Tax Year 2014-15**

NOTE: Where urban renewal increment value impacts the district, report any reduced rate levies on a separate table 4a.

County: Washington

1 Taxing District Code	340346000			
2 Taxing District Name (Co. No.)	Portland School District (25)			
3 Counties in which District lies	Multnomah-Clackamas			

4 Levy Approved Before or After 10/6/01	Permanent	Local Option	"Gap" Bonds or UR Special Levy	Bonds	TOTAL
	Inside M5 Limit	Inside M5 Limit	Inside M5 Limit	Outside M5 Limit	

**Ad Valorem Tax Levies**

5 Permanent Levy (if dollar amount)	-				-
6 Local Option Levy (if dollar amount)		-			-
7 "GAP" Bond Levy			-		-
8 Urban Renewal Special Levy			-		-
9 Bond Levy				-	-
10 <b>TOTAL DOLLAR LEVY</b> (add lines 5 thru 9)	-	-	-	-	-

**Adjustments**

11 Amount Raised in Other Counties	-	-	-	-	-
12 <b>NET DOLLAR LEVY FOR TAX RATE</b> (line 10 minus line 11)	-	-	-	-	-

**Taxable Property Value** (if an urban renewal plan is involved, report reduced rate levies separately)

13 Total Assessed Value		312,065,168
14 Add: Non-Profit Housing Value		-
15 Add: Fish and Wildlife Value		-
16 Subtract: Urban Renewal Increment (amt. used only)		-
17 <b>VALUE TO COMPUTE THE TAX RATE</b>		312,065,168

**Tax Computations**

18 Tax Rate (for dollar levies, line 12 divided by line 17)	4.7743	-	-	-	4.7743
19 Amount Tax Rate Will Raise (line 17 times line 18)	1,489,892.73	-	-	-	1,489,892.73
20 Truncation Loss (for dollar levies only) (line 19 minus line 12)	-	-	-	-	-
21 Total Timber Offset Amount (county district only)					
22 Timber Tax Rate (line 21 divided by line 17)					
23 Billing Rate (line 18 minus line 22)					
24 Calculated Tax for Extension for District (line 23 times line 17)					
24a Gain from UR Division of Tax Rate Truncation	-	-	-	-	-
24b Gain or Loss from UR Division of Tax Across Counties	(32,358.39)	-	-	-	(32,358.39)
24c Net Tax for Extension (19 + 24a + 24b)	1,457,534.34	-	-	-	1,457,534.34
25 Actual Tax Extended for District	1,457,534.50	-	-	-	1,457,534.50
26 District's Gain or Loss from Individual Extension (25 - 24c)	0.16	-	-	-	0.16
27 District's Compression Loss (enter as a negative number)	(8,568.43)	-	-	-	(8,568.43)
28 <b>DISTRICT TAXES IMPOSED</b> (line 24c+line 26+line 27)	1,448,966.07	-	-	-	1,448,966.07

**Additional Taxes/Penalties**

29 Farmland (ORS 308A.703)					-
30 Forestland (ORS 308A.703)					-
31 Small Tract Forestland (STF) (ORS 308A.703)					-
32 Open Space (ORS 308.770)					-
33					
34 Historic Property (ORS 358.525)					-
35 Other _____					-
36 Late Filing Fee County Only (ORS 308.302)					-
37 Roll Corrections (ORS 311.206), including omitted property/other roll corrections, but excluding roll corrections under ORS 311.208.					333.73
38 <b>TOTAL ADDITIONAL TAXES/PENALTIES</b> (lines 29 thru 37)					333.73
39 <b>TOTAL TO BE RECEIVED</b> (line 28 plus line 38)	1,448,966.07	-	-	-	1,449,299.80
40 Percentage Schedule (ORS 311.390)					0.001582296983

**Table 4a - Detail of Taxing District Levies  
Tax Year 2014-15**

NOTE: Where urban renewal increment value impacts the district, report any reduced rate levies on a separate table 4a.

County: Washington

1 Taxing District Code	340346000			
2 Taxing District Name (Co. No.)	Portland School District - After (88)			
3 Counties in which District lies	Multnomah-Clackamas			

4 Levy Approved Before or After 10/6/01	Permanent	Local Option	"Gap" Bonds or UR Special Levy	Bonds	TOTAL
	AFTER	AFTER		AFTER	
	Inside M5 Limit	Inside M5 Limit	Inside M5 Limit	Outside M5 Limit	

**Ad Valorem Tax Levies**

5 Permanent Levy (if dollar amount)	-				-
6 Local Option Levy (if dollar amount)		-			-
7 "GAP" Bond Levy			-		-
8 Urban Renewal Special Levy			-		-
9 Bond Levy				47,906,755.00	47,906,755.00
10 <b>TOTAL DOLLAR LEVY</b> (add lines 5 thru 9)	-	-	-	47,906,755.00	47,906,755.00

**Adjustments**

11 Amount Raised in Other Counties	-	-	-	47,568,016.11	47,568,016.11
12 <b>NET DOLLAR LEVY FOR TAX RATE</b> (line 10 minus line 11)	-	-	-	338,738.89	338,738.89

**Taxable Property Value** (if an urban renewal plan is involved, report reduced rate levies separately)

13 Total Assessed Value		312,065,168
14 Add: Non-Profit Housing Value		-
15 Add: Fish and Wildlife Value		-
16 Subtract: Urban Renewal Increment (amt. used only)		-
17 <b>VALUE TO COMPUTE THE TAX RATE</b>		312,065,168

**Tax Computations**

18 Tax Rate (for dollar levies, line 12 divided by line 17)	0.5038	1.9900	-	1.0854	3.5792
19 Amount Tax Rate Will Raise (line 17 times line 18)	157,218.43	621,009.68	-	338,715.53	1,116,943.64
20 Truncation Loss (for dollar levies only) (line 19 minus line 12)	-	-	-	23.36	23.36
21 Total Timber Offset Amount (county district only)					
22 Timber Tax Rate (line 21 divided by line 17)					
23 Billing Rate (line 18 minus line 22)					
24 Calculated Tax for Extension for District (line 23 times line 17)					
24a Gain from UR Division of Tax Rate Truncation	-	-	-	-	-
24b Gain or Loss from UR Division of Tax Across Counties	(3,047.03)	(12,116.51)	-	(6,588.87)	(21,752.41)
24c Net Tax for Extension (19 + 24a + 24b)	154,171.40	608,893.17	-	332,126.66	1,095,191.23
25 Actual Tax Extended for District	154,171.57	608,893.33	-	332,126.68	1,095,191.58
26 District's Gain or Loss from Individual Extension (25 - 24c)	0.17	0.16	-	0.02	0.35
27 District's Compression Loss (enter as a negative number)	(904.46)	(214,513.32)	-		(215,417.78)
28 <b>DISTRICT TAXES IMPOSED</b> (line 24c+line 26+line 27)	153,267.11	394,380.01	-	332,126.68	879,773.80

**Additional Taxes/Penalties**

29 Farmland (ORS 308A.703)					-
30 Forestland (ORS 308A.703)					-
31 Small Tract Forestland (STF) (ORS 308A.703)					-
32 Open Space (ORS 308.770)					-
33					
34 Historic Property (ORS 358.525)					-
35 Other _____					-
36 Late Filing Fee County Only (ORS 308.302)					-
37 Roll Corrections (ORS 311.206), including omitted property/other roll corrections, but excluding roll corrections under ORS 311.208.					250.19
38 <b>TOTAL ADDITIONAL TAXES/PENALTIES</b> (lines 29 thru 37)					250.19
39 <b>TOTAL TO BE RECEIVED</b> (line 28 plus line 38)	153,267.11	394,380.01	-	332,126.68	880,023.99

40 Percentage Schedule (ORS 311.390)					0.000960780720
--------------------------------------	--	--	--	--	----------------

**Table 4a - Detail of Taxing District Levies  
Tax Year 2014-15**

NOTE: Where urban renewal increment value impacts the district, report any reduced rate levies on a separate table 4a.

County: Washington

1 Taxing District Code	340151000			
2 Taxing District Name (Co. No.)	Scappoose School District (26)			
3 Counties in which District lies	Multnomah-Columbia			

4 Levy Approved Before or After 10/6/01	Permanent	Local Option	"Gap" Bonds or UR Special Levy	Bonds	TOTAL
	Inside M5 Limit	Inside M5 Limit	Inside M5 Limit	AFTER Outside M5 Limit	

**Ad Valorem Tax Levies**

5 Permanent Levy (if dollar amount)	-				-
6 Local Option Levy (if dollar amount)		-			-
7 "GAP" Bond Levy			-		-
8 Urban Renewal Special Levy			-		-
9 Bond Levy				2,285,656.00	2,285,656.00
10 <b>TOTAL DOLLAR LEVY</b> (add lines 5 thru 9)	-	-	-	2,285,656.00	2,285,656.00

**Adjustments**

11 Amount Raised in Other Counties	-	-	-	2,275,826.95	2,275,826.95
12 <b>NET DOLLAR LEVY FOR TAX RATE</b> (line 10 minus line 11)	-	-	-	9,829.05	9,829.05

**Taxable Property Value** (if an urban renewal plan is involved, report reduced rate levies separately)

13 Total Assessed Value					6,294,442
14 Add: Non-Profit Housing Value					-
15 Add: Fish and Wildlife Value					-
16 Subtract: Urban Renewal Increment (amt. used only)					-
17 <b>VALUE TO COMPUTE THE TAX RATE</b>					6,294,442

**Tax Computations**

18 Tax Rate (for dollar levies, line 12 divided by line 17)	4.9725	-	-	1.5615	6.5340
19 Amount Tax Rate Will Raise (line 17 times line 18)	31,299.11	-	-	9,828.77	41,127.88
20 Truncation Loss (for dollar levies only) (line 19 minus line 12)	-	-	-	0.28	0.28
21 Total Timber Offset Amount (county district only)					
22 Timber Tax Rate (line 21 divided by line 17)					
23 Billing Rate (line 18 minus line 22)					
24 Calculated Tax for Extension for District (line 23 times line 17)					
24a Gain from UR Division of Tax Rate Truncation	-	-	-	-	-
24b Gain or Loss from UR Division of Tax Across Counties	-	-	-	-	-
24c Net Tax for Extension (19 + 24a + 24b)	31,299.11	-	-	9,828.77	41,127.88
25 Actual Tax Extended for District	31,299.08	-	-	9,828.77	41,127.85
26 District's Gain or Loss from Individual Extension (25 - 24c)	(0.03)	-	-	-	(0.03)
27 District's Compression Loss (enter as a negative number)	(228.82)	-	-		(228.82)
28 <b>DISTRICT TAXES IMPOSED</b> (line 24c+line 26+line 27)	31,070.26	-	-	9,828.77	40,899.03

**Additional Taxes/Penalties**

29 Farmland (ORS 308A.703)					-
30 Forestland (ORS 308A.703)					-
31 Small Tract Forestland (STF) (ORS 308A.703)					-
32 Open Space (ORS 308.770)					-
33					
34 Historic Property (ORS 358.525)					-
35 Other _____					-
36 Late Filing Fee County Only (ORS 308.302)					-
37 Roll Corrections (ORS 311.206), including omitted property/other roll corrections, but excluding roll corrections under ORS 311.208.					-
38 <b>TOTAL ADDITIONAL TAXES/PENALTIES</b> (lines 29 thru 37)					-
39 <b>TOTAL TO BE RECEIVED</b> (line 28 plus line 38)	31,070.26	-	-	9,828.77	40,899.03
40 Percentage Schedule (ORS 311.390)					0.000044652191

**Table 4a - Detail of Taxing District Levies**  
**Tax Year 2014-15**

NOTE: Where urban renewal increment value impacts the district, report any reduced rate levies on a separate table 4a.

County: Washington

1 Taxing District Code	340419000			
2 Taxing District Name (Co. No.)	Sherwood School District (23)			
3 Counties in which District lies	Clackamas-Yamhill			

4 Levy Approved Before or After 10/6/01	Permanent	Local Option	"Gap" Bonds or UR Special Levy	Bonds	TOTAL
	Inside M5 Limit	Inside M5 Limit	Inside M5 Limit	Outside M5 Limit	

**Ad Valorem Tax Levies**

5 Permanent Levy (if dollar amount)	-				-
6 Local Option Levy (if dollar amount)		-			-
7 "GAP" Bond Levy			-		-
8 Urban Renewal Special Levy			-		-
9 Bond Levy				3,290,833.00	3,290,833.00
10 <b>TOTAL DOLLAR LEVY</b> (add lines 5 thru 9)	-	-	-	3,290,833.00	3,290,833.00

**Adjustments**

11 Amount Raised in Other Counties	-	-	-	270,310.71	270,310.71
12 <b>NET DOLLAR LEVY FOR TAX RATE</b> (line 10 minus line 11)	-	-	-	3,020,522.29	3,020,522.29

**Taxable Property Value** (if an urban renewal plan is involved, report reduced rate levies separately)

13 Total Assessed Value		2,768,744,697
14 Add: Non-Profit Housing Value		-
15 Add: Fish and Wildlife Value		-
16 Subtract: Urban Renewal Increment (amt. used only)		190,000,000
17 <b>VALUE TO COMPUTE THE TAX RATE</b>		2,578,744,697

**Tax Computations**

18 Tax Rate (for dollar levies, line 12 divided by line 17)	4.8123	-	-	1.1713	5.9836
19 Amount Tax Rate Will Raise (line 17 times line 18)	12,409,693.11	-	-	3,020,483.66	15,430,176.77
20 Truncation Loss (for dollar levies only) (line 19 minus line 12)	-	-	-	38.63	38.63
21 Total Timber Offset Amount (county district only)					
22 Timber Tax Rate (line 21 divided by line 17)					
23 Billing Rate (line 18 minus line 22)					
24 Calculated Tax for Extension for District (line 23 times line 17)					
24a Gain from UR Division of Tax Rate Truncation	115.69	-	-	141.52	257.21
24b Gain or Loss from UR Division of Tax Across Counties	-	-	-	-	-
24c Net Tax for Extension (19 + 24a + 24b)	12,409,808.80	-	-	3,020,625.18	15,430,433.98
25 Actual Tax Extended for District	12,409,809.17	-	-	3,020,625.36	15,430,434.53
26 District's Gain or Loss from Individual Extension (25 - 24c)	0.37	-	-	0.18	0.55
27 District's Compression Loss (enter as a negative number)	(94,010.55)	-	-		(94,010.55)
28 <b>DISTRICT TAXES IMPOSED</b> (line 24c+line 26+line 27)	12,315,798.62	-	-	3,020,625.36	15,336,423.98

**Additional Taxes/Penalties**

29 Farmland (ORS 308A.703)					21,553.65
30 Forestland (ORS 308A.703)					1,981.52
31 Small Tract Forestland (STF) (ORS 308A.703)					-
32 Open Space (ORS 308.770)					-
33					
34 Historic Property (ORS 358.525)					-
35 Other _____					-
36 Late Filing Fee County Only (ORS 308.302)					-
37 Roll Corrections (ORS 311.206), including omitted property/other roll corrections, but excluding roll corrections under ORS 311.208.					19,988.36
38 <b>TOTAL ADDITIONAL TAXES/PENALTIES</b> (lines 29 thru 37)					43,523.53
39 <b>TOTAL TO BE RECEIVED</b> (line 28 plus line 38)	12,315,798.62	-	-	3,020,625.36	15,379,947.51
40 Percentage Schedule (ORS 311.390)					0.016791311604

**Table 4a - Detail of Taxing District Levies**  
**Tax Year 2014-15**

NOTE: Where urban renewal increment value impacts the district, report any reduced rate levies on a separate table 4a.

County: Washington

1 Taxing District Code	340419000			
2 Taxing District Name (Co. No.)	Sherwood School District - After (91)			
3 Counties in which District lies	Clackamas-Yamhill			

4 Levy Approved Before or After 10/6/01	Permanent	Local Option	"Gap" Bonds or UR Special Levy	Bonds	TOTAL
	Inside M5 Limit	Inside M5 Limit	Inside M5 Limit	AFTER Outside M5 Limit	

**Ad Valorem Tax Levies**

5 Permanent Levy (if dollar amount)	-				-
6 Local Option Levy (if dollar amount)		-			-
7 "GAP" Bond Levy			-		-
8 Urban Renewal Special Levy			-		-
9 Bond Levy				7,965,201.00	7,965,201.00
10 <b>TOTAL DOLLAR LEVY</b> (add lines 5 thru 9)	-	-	-	7,965,201.00	7,965,201.00

**Adjustments**

11 Amount Raised in Other Counties	-	-	-	654,265.69	654,265.69
12 <b>NET DOLLAR LEVY FOR TAX RATE</b> (line 10 minus line 11)	-	-	-	7,310,935.31	7,310,935.31

**Taxable Property Value** (if an urban renewal plan is involved, report reduced rate levies separately)

13 Total Assessed Value					2,768,744,697
14 Add: Non-Profit Housing Value					
15 Add: Fish and Wildlife Value					-
16 Subtract: Urban Renewal Increment (amt. used only)					190,000,000
17 <b>VALUE TO COMPUTE THE TAX RATE</b>					2,578,744,697

**Tax Computations**

18 Tax Rate (for dollar levies, line 12 divided by line 17)	-	-	-	2.8350	2.8350
19 Amount Tax Rate Will Raise (line 17 times line 18)	-	-	-	7,310,741.22	7,310,741.22
20 Truncation Loss (for dollar levies only) (line 19 minus line 12)	-	-	-	194.09	194.09
21 Total Timber Offset Amount (county district only)					
22 Timber Tax Rate (line 21 divided by line 17)					
23 Billing Rate (line 18 minus line 22)					
24 Calculated Tax for Extension for District (line 23 times line 17)					
24a Gain from UR Division of Tax Rate Truncation	-	-	-	159.16	159.16
24b Gain or Loss from UR Division of Tax Across Counties	-	-	-	-	-
24c Net Tax for Extension (19 + 24a + 24b)	-	-	-	7,310,900.38	7,310,900.38
25 Actual Tax Extended for District	-	-	-	7,310,900.79	7,310,900.79
26 District's Gain or Loss from Individual Extension (25 - 24c)	-	-	-	0.41	0.41
27 District's Compression Loss (enter as a negative number)	-	-	-		-
28 <b>DISTRICT TAXES IMPOSED</b> (line 24c+line 26+line 27)	-	-	-	7,310,900.79	7,310,900.79

**Additional Taxes/Penalties**

29 Farmland (ORS 308A.703)					10,212.01
30 Forestland (ORS 308A.703)					938.83
31 Small Tract Forestland (STF) (ORS 308A.703)					-
32 Open Space (ORS 308.770)					-
33					
34 Historic Property (ORS 358.525)					-
35 Other _____					-
36 Late Filing Fee County Only (ORS 308.302)					-
37 Roll Corrections (ORS 311.206), including omitted property/other roll corrections, but excluding roll corrections under ORS 311.208.					9,470.44
38 <b>TOTAL ADDITIONAL TAXES/PENALTIES</b> (lines 29 thru 37)					20,621.28
39 <b>TOTAL TO BE RECEIVED</b> (line 28 plus line 38)	-	-	-	7,310,900.79	7,331,522.07
40 Percentage Schedule (ORS 311.390)					0.008004310258



**Table 4a - Detail of Taxing District Levies  
Tax Year 2014-15**

NOTE: Where urban renewal increment value impacts the district, report any reduced rate levies on a separate table 4a.

County: Washington

1 Taxing District Code	340413000			
2 Taxing District Name (Co. No.)	Tigard-Tualatin School District (15)			
3 Counties in which District lies	Clackamas			

4 Levy Approved Before or After 10/6/01	Permanent	Local Option	"Gap" Bonds or UR Special Levy	Bonds	TOTAL
	Inside M5 Limit	Inside M5 Limit	Inside M5 Limit	Outside M5 Limit	

**Ad Valorem Tax Levies**

5 Permanent Levy (if dollar amount)	-				-
6 Local Option Levy (if dollar amount)		-			-
7 "GAP" Bond Levy			-		-
8 Urban Renewal Special Levy			-		-
9 Bond Levy				3,531,741.00	3,531,741.00
10 <b>TOTAL DOLLAR LEVY</b> (add lines 5 thru 9)	-	-	-	3,531,741.00	3,531,741.00

**Adjustments**

11 Amount Raised in Other Counties	-	-	-	101,784.51	101,784.51
12 <b>NET DOLLAR LEVY FOR TAX RATE</b> (line 10 minus line 11)	-	-	-	3,429,956.49	3,429,956.49

**Taxable Property Value** (if an urban renewal plan is involved, report reduced rate levies separately)

13 Total Assessed Value		9,498,046,665
14 Add: Non-Profit Housing Value		-
15 Add: Fish and Wildlife Value		-
16 Subtract: Urban Renewal Increment (amt. used only)		29,010,331
17 <b>VALUE TO COMPUTE THE TAX RATE</b>		9,469,036,334

**Tax Computations**

18 Tax Rate (for dollar levies, line 12 divided by line 17)	4.9892	-	-	0.3622	5.3514
19 Amount Tax Rate Will Raise (line 17 times line 18)	47,242,916.08	-	-	3,429,684.96	50,672,601.04
20 Truncation Loss (for dollar levies only) (line 19 minus line 12)	-	-	-	271.53	271.53
21 Total Timber Offset Amount (county district only)					
22 Timber Tax Rate (line 21 divided by line 17)					
23 Billing Rate (line 18 minus line 22)					
24 Calculated Tax for Extension for District (line 23 times line 17)					
24a Gain from UR Division of Tax Rate Truncation	63.15	-	-	413.92	477.07
24b Gain or Loss from UR Division of Tax Across Counties	-	-	-	-	-
24c Net Tax for Extension (19 + 24a + 24b)	47,242,979.23	-	-	3,430,098.88	50,673,078.11
25 Actual Tax Extended for District	47,242,981.72	-	-	3,430,099.32	50,673,081.04
26 District's Gain or Loss from Individual Extension (25 - 24c)	2.49	-	-	0.44	2.93
27 District's Compression Loss (enter as a negative number)	(550,121.50)	-	-		(550,121.50)
28 <b>DISTRICT TAXES IMPOSED</b> (line 24c+line 26+line 27)	46,692,860.22	-	-	3,430,099.32	50,122,959.54

**Additional Taxes/Penalties**

29 Farmland (ORS 308A.703)		9,297.20			
30 Forestland (ORS 308A.703)		-			
31 Small Tract Forestland (STF) (ORS 308A.703)		-			
32 Open Space (ORS 308.770)		-			
33					
34 Historic Property (ORS 358.525)		-			
35 Other _____		-			
36 Late Filing Fee County Only (ORS 308.302)		-			
37 Roll Corrections (ORS 311.206), including omitted property/other roll corrections, but excluding roll corrections under ORS 311.208.		39,130.81			
38 <b>TOTAL ADDITIONAL TAXES/PENALTIES</b> (lines 29 thru 37)		48,428.01			
39 <b>TOTAL TO BE RECEIVED</b> (line 28 plus line 38)	46,692,860.22	-	-	3,430,099.32	50,171,387.55
40 Percentage Schedule (ORS 311.390)					0.054775440646

**Table 4a - Detail of Taxing District Levies**  
**Tax Year 2014-15**

NOTE: Where urban renewal increment value impacts the district, report any reduced rate levies on a separate table 4a.

County: Washington

- 1 Taxing District Code
- 2 Taxing District Name (Co. No.)
- 3 Counties in which District lies

340413000
<b>Tigard-Tualatin School District - After (80)</b>
Clackamas

- 4 Levy Approved Before or After 10/6/01

	Permanent	Local Option	"Gap" Bonds or UR Special Levy	Bonds	TOTAL
	Inside M5 Limit	Inside M5 Limit	Inside M5 Limit	Outside M5 Limit	

**Ad Valorem Tax Levies**

- 5 Permanent Levy (if dollar amount)
- 6 Local Option Levy (if dollar amount)
- 7 "GAP" Bond Levy
- 8 Urban Renewal Special Levy
- 9 Bond Levy
- 10 **TOTAL DOLLAR LEVY** (add lines 5 thru 9)

-					-
		-			-
			-		-
			-		-
				10,884,969.00	10,884,969.00
	-	-	-	10,884,969.00	10,884,969.00

**Adjustments**

- 11 Amount Raised in Other Counties
- 12 **NET DOLLAR LEVY FOR TAX RATE** (line 10 minus line 11)

-	-	-	312,773.36	312,773.36
-	-	-	10,572,195.64	10,572,195.64

**Taxable Property Value** (if an urban renewal plan is involved, report reduced rate levies separately)

- 13 Total Assessed Value
- 14 Add: Non-Profit Housing Value
- 15 Add: Fish and Wildlife Value
- 16 Subtract: Urban Renewal Increment (amt. used only)
- 17 **VALUE TO COMPUTE THE TAX RATE**

	9,498,046,665
	-
	-
	-
	9,498,046,665

**Tax Computations**

- 18 Tax Rate (for dollar levies, line 12 divided by line 17)
- 19 Amount Tax Rate Will Raise (line 17 times line 18)
- 20 Truncation Loss (for dollar levies only) (line 19 minus line 12)
- 21 Total Timber Offset Amount (county district only)
- 22 Timber Tax Rate (line 21 divided by line 17)
- 23 Billing Rate (line 18 minus line 22)
- 24 Calculated Tax for Extension for District (line 23 times line 17)
- 24a Gain from UR Division of Tax Rate Truncation
- 24b Gain or Loss from UR Division of Tax Across Counties
- 24c Net Tax for Extension (19 + 24a + 24b)
- 25 Actual Tax Extended for District
- 26 District's Gain or Loss from Individual Extension (25 - 24c)
- 27 District's Compression Loss (enter as a negative number)
- 28 **DISTRICT TAXES IMPOSED** (line 24c+line 26+line 27)

-	1.0000	-	1.1130	2.1130
-	9,498,046.67	-	10,571,325.94	20,069,372.61
-	-	-	869.70	869.70
	9,498,046.67	-	10,571,325.94	20,069,372.61
	9,498,048.14	-	10,571,328.75	20,069,376.89
	1.47	-	2.81	4.28
	(3,253,586.62)	-		(3,253,586.62)
	6,244,461.52	-	10,571,328.75	16,815,790.27

**Additional Taxes/Penalties**

- 29 Farmland (ORS 308A.703)
- 30 Forestland (ORS 308A.703)
- 31 Small Tract Forestland (STF) (ORS 308A.703)
- 32 Open Space (ORS 308.770)
- 33
- 34 Historic Property (ORS 358.525)
- 35 Other \_\_\_\_\_
- 36 Late Filing Fee County Only (ORS 308.302)
- 37 Roll Corrections (ORS 311.206), including omitted property/other roll corrections, but excluding roll corrections under ORS 311.208.
- 38 **TOTAL ADDITIONAL TAXES/PENALTIES** (lines 29 thru 37)
- 39 **TOTAL TO BE RECEIVED** (line 28 plus line 38)

	3,690.95
	-
	-
	-
	-
	-
	-
	-
	15,521.08
	19,212.03
	-
	6,244,461.52
	-
	10,571,328.75
	16,835,002.30

- 40 Percentage Schedule (ORS 311.390)

	0.018379891693
--	----------------

**Table 4a - Detail of Taxing District Levies  
Tax Year 2014-15**

NOTE: Where urban renewal increment value impacts the district, report any reduced rate levies on a separate table 4a.

County: Washington

1 Taxing District Code	343440000			
2 Taxing District Name (Co. No.)	Tigard-Tualatin School District - Bond (62)			
3 Counties in which District lies	Clackamas			

4 Levy Approved Before or After 10/6/01	Permanent	Local Option	"Gap" Bonds or UR Special Levy	Bonds	TOTAL
	Inside M5 Limit	Inside M5 Limit	Inside M5 Limit	Outside M5 Limit	

**Ad Valorem Tax Levies**

5 Permanent Levy (if dollar amount)	-				-
6 Local Option Levy (if dollar amount)		-			-
7 "GAP" Bond Levy			-		-
8 Urban Renewal Special Levy			-		-
9 Bond Levy				22,575.00	22,575.00
10 <b>TOTAL DOLLAR LEVY</b> (add lines 5 thru 9)	-	-	-	22,575.00	22,575.00

**Adjustments**

11 Amount Raised in Other Counties	-	-	-	-	-
12 <b>NET DOLLAR LEVY FOR TAX RATE</b> (line 10 minus line 11)	-	-	-	22,575.00	22,575.00

**Taxable Property Value** (if an urban renewal plan is involved, report reduced rate levies separately)

13 Total Assessed Value		62,323,484
14 Add: Non-Profit Housing Value		-
15 Add: Fish and Wildlife Value		-
16 Subtract: Urban Renewal Increment (amt. used only)		-
17 <b>VALUE TO COMPUTE THE TAX RATE</b>		62,323,484

**Tax Computations**

18 Tax Rate (for dollar levies, line 12 divided by line 17)	-	-	-	0.3622	0.3622
19 Amount Tax Rate Will Raise (line 17 times line 18)	-	-	-	22,573.57	22,573.57
20 Truncation Loss (for dollar levies only) (line 19 minus line 12)	-	-	-	1.43	1.43
21 Total Timber Offset Amount (county district only)					
22 Timber Tax Rate (line 21 divided by line 17)					
23 Billing Rate (line 18 minus line 22)					
24 Calculated Tax for Extension for District (line 23 times line 17)					
24a Gain from UR Division of Tax Rate Truncation	-	-	-	-	-
24b Gain or Loss from UR Division of Tax Across Counties	-	-	-	-	-
24c Net Tax for Extension (19 + 24a + 24b)	-	-	-	22,573.57	22,573.57
25 Actual Tax Extended for District	-	-	-	22,573.54	22,573.54
26 District's Gain or Loss from Individual Extension (25 - 24c)	-	-	-	(0.03)	(0.03)
27 District's Compression Loss (enter as a negative number)	-	-	-		-
28 <b>DISTRICT TAXES IMPOSED</b> (line 24c+line 26+line 27)	-	-	-	22,573.54	22,573.54

**Additional Taxes/Penalties**

29 Farmland (ORS 308A.703)					-
30 Forestland (ORS 308A.703)					-
31 Small Tract Forestland (STF) (ORS 308A.703)					-
32 Open Space (ORS 308.770)					-
33					
34 Historic Property (ORS 358.525)					-
35 Other _____					-
36 Late Filing Fee County Only (ORS 308.302)					-
37 Roll Corrections (ORS 311.206), including omitted property/other roll corrections, but excluding roll corrections under ORS 311.208.					-
38 <b>TOTAL ADDITIONAL TAXES/PENALTIES</b> (lines 29 thru 37)					-
39 <b>TOTAL TO BE RECEIVED</b> (line 28 plus line 38)	-	-	-	22,573.54	22,573.54

40 Percentage Schedule (ORS 311.390)					0.000024645035
--------------------------------------	--	--	--	--	----------------

**Table 4a - Detail of Taxing District Levies  
Tax Year 2014-15**

NOTE: Where urban renewal increment value impacts the district, report any reduced rate levies on a separate table 4a.

County: Washington

1 Taxing District Code	340154000			
2 Taxing District Name (Co. No.)	Vernonia School District (20)			
3 Counties in which District lies	Columbia			

4 Levy Approved Before or After 10/6/01	Permanent	Local Option	"Gap" Bonds or UR Special Levy	Bonds	TOTAL
	Inside M5 Limit	Inside M5 Limit	Inside M5 Limit	AFTER Outside M5 Limit	

**Ad Valorem Tax Levies**

5 Permanent Levy (if dollar amount)	-				-
6 Local Option Levy (if dollar amount)		-			-
7 "GAP" Bond Levy			-		-
8 Urban Renewal Special Levy			-		-
9 Bond Levy				870,000.00	870,000.00
10 <b>TOTAL DOLLAR LEVY</b> (add lines 5 thru 9)	-	-	-	870,000.00	870,000.00

**Adjustments**

11 Amount Raised in Other Counties	-	-	-	858,156.65	858,156.65
12 <b>NET DOLLAR LEVY FOR TAX RATE</b> (line 10 minus line 11)	-	-	-	11,843.35	11,843.35

**Taxable Property Value** (if an urban renewal plan is involved, report reduced rate levies separately)

13 Total Assessed Value					6,217,860
14 Add: Non-Profit Housing Value					-
15 Add: Fish and Wildlife Value					-
16 Subtract: Urban Renewal Increment (amt. used only)					-
17 <b>VALUE TO COMPUTE THE TAX RATE</b>					6,217,860

**Tax Computations**

18 Tax Rate (for dollar levies, line 12 divided by line 17)	5.0121	-	-	1.9047	6.9168
19 Amount Tax Rate Will Raise (line 17 times line 18)	31,164.54	-	-	11,843.16	43,007.70
20 Truncation Loss (for dollar levies only) (line 19 minus line 12)	-	-	-	0.19	0.19
21 Total Timber Offset Amount (county district only)					
22 Timber Tax Rate (line 21 divided by line 17)					
23 Billing Rate (line 18 minus line 22)					
24 Calculated Tax for Extension for District (line 23 times line 17)					
24a Gain from UR Division of Tax Rate Truncation	-	-	-	-	-
24b Gain or Loss from UR Division of Tax Across Counties	-	-	-	-	-
24c Net Tax for Extension (19 + 24a + 24b)	31,164.54	-	-	11,843.16	43,007.70
25 Actual Tax Extended for District	31,164.45	-	-	11,843.15	43,007.60
26 District's Gain or Loss from Individual Extension (25 - 24c)	(0.09)	-	-	(0.01)	(0.10)
27 District's Compression Loss (enter as a negative number)	(114.65)	-	-		(114.65)
28 <b>DISTRICT TAXES IMPOSED</b> (line 24c+line 26+line 27)	31,049.80	-	-	11,843.15	42,892.95

**Additional Taxes/Penalties**

29 Farmland (ORS 308A.703)					-
30 Forestland (ORS 308A.703)					2,670.52
31 Small Tract Forestland (STF) (ORS 308A.703)					-
32 Open Space (ORS 308.770)					-
33					
34 Historic Property (ORS 358.525)					-
35 Other _____					-
36 Late Filing Fee County Only (ORS 308.302)					-
37 Roll Corrections (ORS 311.206), including omitted property/other roll corrections, but excluding roll corrections under ORS 311.208.					-
38 <b>TOTAL ADDITIONAL TAXES/PENALTIES</b> (lines 29 thru 37)					2,670.52
39 <b>TOTAL TO BE RECEIVED</b> (line 28 plus line 38)	31,049.80	-	-	11,843.15	45,563.47
40 Percentage Schedule (ORS 311.390)					0.000049744671

**Table 4a - Detail of Taxing District Levies**  
**Tax Year 2014-15**

NOTE: Where urban renewal increment value impacts the district, report any reduced rate levies on a separate table 4a.

County: Washington

1 Taxing District Code	340117000			
2 Taxing District Name (Co. No.)	West Linn-Wilsonville School District (24)			
3 Counties in which District lies	Clackamas			

4 Levy Approved Before or After 10/6/01	Permanent	Local Option	"Gap" Bonds or UR Special Levy	Bonds	TOTAL
	Inside M5 Limit	Inside M5 Limit	Inside M5 Limit	Outside M5 Limit	

**Ad Valorem Tax Levies**

5 Permanent Levy (if dollar amount)	-				-
6 Local Option Levy (if dollar amount)		-			-
7 "GAP" Bond Levy			-		-
8 Urban Renewal Special Levy			-		-
9 Bond Levy				8,334,132.00	8,334,132.00
10 <b>TOTAL DOLLAR LEVY</b> (add lines 5 thru 9)	-	-	-	8,334,132.00	8,334,132.00

**Adjustments**

11 Amount Raised in Other Counties	-	-	-	8,230,100.27	8,230,100.27
12 <b>NET DOLLAR LEVY FOR TAX RATE</b> (line 10 minus line 11)	-	-	-	104,031.73	104,031.73

**Taxable Property Value** (if an urban renewal plan is involved, report reduced rate levies separately)

13 Total Assessed Value					79,263,179
14 Add: Non-Profit Housing Value					-
15 Add: Fish and Wildlife Value					-
16 Subtract: Urban Renewal Increment (amt. used only)					-
17 <b>VALUE TO COMPUTE THE TAX RATE</b>					79,263,179

**Tax Computations**

18 Tax Rate (for dollar levies, line 12 divided by line 17)	4.8684	-	-	1.3124	6.1808
19 Amount Tax Rate Will Raise (line 17 times line 18)	385,884.86	-	-	104,025.00	489,909.86
20 Truncation Loss (for dollar levies only) (line 19 minus line 12)	-	-	-	6.73	6.73
21 Total Timber Offset Amount (county district only)					
22 Timber Tax Rate (line 21 divided by line 17)					
23 Billing Rate (line 18 minus line 22)					
24 Calculated Tax for Extension for District (line 23 times line 17)					
24a Gain from UR Division of Tax Rate Truncation	-	-	-	-	-
24b Gain or Loss from UR Division of Tax Across Counties	(74,814.78)	-	-	(20,169.74)	(94,984.52)
24c Net Tax for Extension (19 + 24a + 24b)	311,070.08	-	-	83,855.26	394,925.34
25 Actual Tax Extended for District	311,070.11	-	-	83,855.21	394,925.32
26 District's Gain or Loss from Individual Extension (25 - 24c)	0.03	-	-	(0.05)	(0.02)
27 District's Compression Loss (enter as a negative number)	(5,772.65)	-	-		(5,772.65)
28 <b>DISTRICT TAXES IMPOSED</b> (line 24c+line 26+line 27)	305,297.46	-	-	83,855.21	389,152.67

**Additional Taxes/Penalties**

29 Farmland (ORS 308A.703)					-
30 Forestland (ORS 308A.703)					-
31 Small Tract Forestland (STF) (ORS 308A.703)					-
32 Open Space (ORS 308.770)					-
33					
34 Historic Property (ORS 358.525)					-
35 Other _____					-
36 Late Filing Fee County Only (ORS 308.302)					-
37 Roll Corrections (ORS 311.206), including omitted property/other roll corrections, but excluding roll corrections under ORS 311.208.					-
38 <b>TOTAL ADDITIONAL TAXES/PENALTIES</b> (lines 29 thru 37)					-
39 <b>TOTAL TO BE RECEIVED</b> (line 28 plus line 38)	305,297.46	-	-	83,855.21	389,152.67
40 Percentage Schedule (ORS 311.390)					0.000424863852



**Table 4a - Detail of Taxing District Levies  
Tax Year 2014-15**

NOTE: Where urban renewal increment value impacts the district, report any reduced rate levies on a separate table 4a.

County: Washington

- 1 Taxing District Code
- 2 Taxing District Name (Co. No.)
- 3 Counties in which District lies

<b>Grand Total</b>				
Multnomah-Clackamas-Tillamook-Yamhill-Polk-Columbia-Clatsop-Benton-Marion-Linn				

- 4 Levy Approved Before or After 10/6/01

Permanent	Local Option	"Gap" Bonds or UR Special Levy	Bonds	
Inside M5 Limit	Inside M5 Limit	Inside M5 Limit	Outside M5 Limit	TOTAL

**Ad Valorem Tax Levies**

- 5 Permanent Levy (if dollar amount)
- 6 Local Option Levy (if dollar amount)
- 7 "GAP" Bond Levy
- 8 Urban Renewal Special Levy
- 9 Bond Levy
- 10 **TOTAL DOLLAR LEVY** (add lines 5 thru 9)

36,098,954.00				36,098,954.00
	97,500.00			97,500.00
		136,883,230.00		136,883,230.00
		-		-
			325,892,201.00	325,892,201.00
36,098,954.00	97,500.00	136,883,230.00	325,892,201.00	498,971,885.00

**Adjustments**

- 11 Amount Raised in Other Counties
- 12 **NET DOLLAR LEVY FOR TAX RATE** (line 10 minus line 11)

-	-	136,505,018.57	153,041,407.49	289,546,426.06
36,098,954.00	97,500.00	378,211.43	172,850,793.51	209,425,458.94

**Taxable Property Value** (if an urban renewal plan is involved, report reduced rate levies separately)

- 13 Total Assessed Value
- 14 Add: Non-Profit Housing Value
- 15 Add: Fish and Wildlife Value
- 16 Subtract: Urban Renewal Increment (amt. used only)
- 17 **VALUE TO COMPUTE THE TAX RATE**

	926,561,001,663
	-
	-
	4,445,247,135
	922,115,754,528

**Tax Computations**

- 18 Tax Rate (for dollar levies, line 12 divided by line 17)
- 19 Amount Tax Rate Will Raise (line 17 times line 18)
- 20 Truncation Loss (for dollar levies only) (line 19 minus line 12)
- 21 Total Timber Offset Amount (county district only)
- 22 Timber Tax Rate (line 21 divided by line 17)
- 23 Billing Rate (line 18 minus line 22)
- 24 Calculated Tax for Extension for District (line 23 times line 17)
- 24a Gain from UR Division of Tax Rate Truncation
- 24b Gain or Loss from UR Division of Tax Across Counties
- 24c Net Tax for Extension (19 + 24a + 24b)
- 25 Actual Tax Extended for District
- 26 District's Gain or Loss from Individual Extension (25 - 24c)
- 27 District's Compression Loss (enter as a negative number)
- 28 **DISTRICT TAXES IMPOSED** (line 24c+line 26+line 27)

132.4307	19.9320	2.9313	32.8927	188.1867
623,804,727.84	120,920,363.94	415,664.58	172,842,341.86	917,983,098.22
556.13	2.72	10.97	8,451.65	9,021.47
10,504.17	202.68	-	4,747.99	15,454.84
(427,720.35)	(12,601.95)	(36,216.25)	(53,094.59)	(529,633.14)
623,387,511.66	120,907,964.67	379,448.33	172,793,995.26	917,468,919.92
623,387,607.68	120,908,236.61	379,448.19	172,794,065.81	917,469,358.29
96.02	271.94	(0.14)	70.55	438.37
(2,575,469.78)	(10,465,782.23)	(1,069.55)		(13,042,321.56)
620,812,137.90	110,442,454.38	378,378.64	172,794,065.81	904,427,036.73

**Additional Taxes/Penalties**

- 29 Farmland (ORS 308A.703)
- 30 Forestland (ORS 308A.703)
- 31 Small Tract Forestland (STF) (ORS 308A.703)
- 32 Open Space (ORS 308.770)
- 33
- 34 Historic Property (ORS 358.525)
- 35 Other \_\_\_\_\_
- 36 Late Filing Fee County Only (ORS 308.302)
- 37 Roll Corrections (ORS 311.206), including omitted property/other roll corrections, but excluding roll corrections under ORS 311.208.
- 38 **TOTAL ADDITIONAL TAXES/PENALTIES** (lines 29 thru 37)
- 39 **TOTAL TO BE RECEIVED** (line 28 plus line 38)

	973,069.37			
	226,549.34			
	-			
	-			
	-			
	-			
	779,229.53			
	850,644.88			
	2,829,493.12			
620,812,137.90	110,442,454.38	378,378.64	172,794,065.81	907,256,529.85

- 40 Percentage Schedule (ORS 311.390)

	0.990512294532
--	----------------









## 2014-15 Washington County Detail Tax Rate

Tax Code	District	School	Government	Unlimited	Total
001.15	Washington County	0.0000	2.8384	0.0000	2.8384
	Enhanced Sheriff Patrol	0.0000	1.3165	0.0000	1.3165
	Urban Road Maintenance	0.0000	0.2456	0.0000	0.2456
	NW Regional ESD	0.1538	0.0000	0.0000	0.1538
	Portland Community College	0.2828	0.0000	0.4394	0.7222
	Hillsboro School District #1J	4.9749	0.0000	2.4451	7.4200
	Clean Water Services	0.0000	0.0000	0.0000	0.0000
	Washington County RFPD #2	0.0000	1.6919	0.0000	1.6919
	Port of Portland	0.0000	0.0701	0.0000	0.0701
	Metro	0.0000	0.1926	0.2659	0.4585
	Tri-Met	0.0000	0.0000	0.0000	0.0000
<b>Total Tax Rate</b>		<b>5.4115</b>	<b>6.3551</b>	<b>3.1504</b>	<b>14.9170</b>
<i>Assessed Value</i>		<i>\$4,000</i>			

001.16	Washington County	0.0000	2.8254	0.0000	2.8254
	NW Regional ESD	0.1530	0.0000	0.0000	0.1530
	Portland Community College	0.2812	0.0000	0.4387	0.7199
	Hillsboro School District #1J	4.9424	0.0000	2.4388	7.3812
	Clean Water Services	0.0000	0.0000	0.0000	0.0000
	City of Hillsboro	0.0000	5.3652	0.0000	5.3652
	Tualatin Valley Water District	0.0000	0.0000	0.0000	0.0000
	Port of Portland	0.0000	0.0697	0.0000	0.0697
	Tri-Met	0.0000	0.0000	0.0000	0.0000
	Urban Renewal - Hillsboro	0.0000	0.0766	0.0000	0.0766
<b>Total Tax Rate</b>		<b>5.3766</b>	<b>8.3369</b>	<b>2.8775</b>	<b>16.5910</b>
<i>Assessed Value</i>		<i>\$2,199,782</i>			

001.17	Washington County	0.0000	2.8254	0.0000	2.8254
	NW Regional ESD	0.1530	0.0000	0.0000	0.1530
	Portland Community College	0.2812	0.0000	0.4387	0.7199
	Hillsboro School District #1J	4.9424	0.0000	2.4388	7.3812
	Clean Water Services	0.0000	0.0000	0.0000	0.0000
	Port of Portland	0.0000	0.0697	0.0000	0.0697
	City of Hillsboro	0.0000	5.3652	0.0000	5.3652
	Metro	0.0000	0.1921	0.2654	0.4575
	Tri-Met	0.0000	0.0000	0.0000	0.0000
	Tualatin Valley Water District	0.0000	0.0000	0.0000	0.0000
	Urban Renewal - Hillsboro	0.0000	0.0776	0.0000	0.0776
<b>Total Tax Rate</b>		<b>5.3766</b>	<b>8.5300</b>	<b>3.1429</b>	<b>17.0495</b>
<i>Assessed Value</i>		<i>\$950,882,667</i>			





## 2014-15 Washington County Detail Tax Rate

Tax Code	District	School	Government	Unlimited	Total
<b>001.27</b>	Washington County	0.0000	2.8384	0.0000	2.8384
	Enhanced Sheriff Patrol	0.0000	1.3165	0.0000	1.3165
	Urban Road Maintenance	0.0000	0.2456	0.0000	0.2456
	NW Regional ESD	0.1538	0.0000	0.0000	0.1538
	Portland Community College	0.2828	0.0000	0.4394	0.7222
	Hillsboro School District #1J	4.9749	0.0000	2.4451	7.4200
	Clean Water Services	0.0000	0.0000	0.0000	0.0000
	Tualatin Valley Fire & Rescue	0.0000	1.7752	0.1159	1.8911
	Port of Portland	0.0000	0.0701	0.0000	0.0701
	Metro	0.0000	0.1926	0.2659	0.4585
	Tri-Met	0.0000	0.0000	0.0000	0.0000
	Tualatin Valley Water District	0.0000	0.0000	0.0000	0.0000
	<b>Total Tax Rate</b>	<b>5.4115</b>	<b>6.4384</b>	<b>3.2663</b>	<b>15.1162</b>
	<i>Assessed Value</i>	<i>\$2,014,705</i>			

<b>001.28</b>	Washington County	0.0000	2.8384	0.0000	2.8384
	Enhanced Sheriff Patrol	0.0000	1.3165	0.0000	1.3165
	Urban Road Maintenance	0.0000	0.2456	0.0000	0.2456
	NW Regional ESD	0.1538	0.0000	0.0000	0.1538
	Portland Community College	0.2828	0.0000	0.4394	0.7222
	Hillsboro School District #1J	4.9749	0.0000	2.4451	7.4200
	Clean Water Services	0.0000	0.0000	0.0000	0.0000
	Washington County RFPD #2	0.0000	1.6919	0.0000	1.6919
	Port of Portland	0.0000	0.0701	0.0000	0.0701
	Metro	0.0000	0.1926	0.2659	0.4585
	Tri-Met	0.0000	0.0000	0.0000	0.0000
	Tualatin Valley Water District	0.0000	0.0000	0.0000	0.0000
	<b>Total Tax Rate</b>	<b>5.4115</b>	<b>6.3551</b>	<b>3.1504</b>	<b>14.9170</b>
	<i>Assessed Value</i>	<i>\$381,708</i>			

<b>001.34</b>	Washington County	0.0000	2.8254	0.0000	2.8254
	NW Regional ESD	0.1530	0.0000	0.0000	0.1530
	Portland Community College	0.2812	0.0000	0.4387	0.7199
	Hillsboro School District #1J	4.9424	0.0000	2.4388	7.3812
	Clean Water Services	0.0000	0.0000	0.0000	0.0000
	City of Hillsboro	0.0000	5.3652	0.0000	5.3652
	Tualatin Hills Park & Rec	0.0000	1.3073	0.4094	1.7167
	Port of Portland	0.0000	0.0697	0.0000	0.0697
	Metro	0.0000	0.1921	0.2654	0.4575
	Tri-Met	0.0000	0.0000	0.0000	0.0000
	Tualatin Valley Water District	0.0000	0.0000	0.0000	0.0000
	Urban Renewal - Hillsboro	0.0000	0.0776	0.0000	0.0776
	<b>Total Tax Rate</b>	<b>5.3766</b>	<b>9.8373</b>	<b>3.5523</b>	<b>18.7662</b>
	<i>Assessed Value</i>	<i>\$5,471,441</i>			

## 2014-15 Washington County Detail Tax Rate

Tax Code	District	School	Government	Unlimited	Total
<b>001.36</b>	Washington County	0.0000	2.8384	0.0000	2.8384
	Enhanced Sheriff Patrol	0.0000	1.3165	0.0000	1.3165
	Urban Road Maintenance	0.0000	0.2456	0.0000	0.2456
	NW Regional ESD	0.1538	0.0000	0.0000	0.1538
	Portland Community College	0.2828	0.0000	0.4394	0.7222
	Hillsboro School District #1J	4.9749	0.0000	2.4451	7.4200
	Clean Water Services	0.0000	0.0000	0.0000	0.0000
	Tualatin Hills Park & Rec	0.0000	1.3073	0.4094	1.7167
	Tualatin Valley Fire & Rescue	0.0000	1.7752	0.1159	1.8911
	Port of Portland	0.0000	0.0701	0.0000	0.0701
	Metro	0.0000	0.1926	0.2659	0.4585
	Tri-Met	0.0000	0.0000	0.0000	0.0000
	Tualatin Valley Water District	0.0000	0.0000	0.0000	0.0000
	<b>Total Tax Rate</b>		<b>5.4115</b>	<b>7.7457</b>	<b>3.6757</b>

Assessed Value \$103,808,905

<b>001.37</b>	Washington County	0.0000	2.8384	0.0000	2.8384
	Enhanced Sheriff Patrol	0.0000	1.3165	0.0000	1.3165
	Urban Road Maintenance	0.0000	0.2456	0.0000	0.2456
	NW Regional ESD	0.1538	0.0000	0.0000	0.1538
	Portland Community College	0.2828	0.0000	0.4394	0.7222
	Hillsboro School District #1J	4.9749	0.0000	2.4451	7.4200
	Clean Water Services	0.0000	0.0000	0.0000	0.0000
	Tualatin Hills Park & Rec	0.0000	1.3073	0.4094	1.7167
	Washington County RFPD #2	0.0000	1.6919	0.0000	1.6919
	Port of Portland	0.0000	0.0701	0.0000	0.0701
	Metro	0.0000	0.1926	0.2659	0.4585
	Tri-Met	0.0000	0.0000	0.0000	0.0000
	Tualatin Valley Water District	0.0000	0.0000	0.0000	0.0000
	<b>Total Tax Rate</b>		<b>5.4115</b>	<b>7.6624</b>	<b>3.5598</b>

Assessed Value \$247,376,331

<b>001.41</b> RAILROAD	Washington County	0.0000	2.8384	0.0000	2.8384
	NW Regional ESD	0.1538	0.0000	0.0000	0.1538
	Portland Community College	0.2828	0.0000	0.4394	0.7222
	Hillsboro School District #1J	4.9749	0.0000	2.4451	7.4200
	Port of Portland	0.0000	0.0701	0.0000	0.0701
<b>Total Tax Rate</b>		<b>5.4115</b>	<b>2.9085</b>	<b>2.8845</b>	<b>11.2045</b>

Assessed Value \$376,000

### 2014-15 Washington County Detail Tax Rate

Tax Code	District	School	Government	Unlimited	Total
<b>001.42</b>	Washington County	0.0000	2.8254	0.0000	2.8254
	NW Regional ESD	0.1530	0.0000	0.0000	0.1530
	Portland Community College	0.2812	0.0000	0.4387	0.7199
	Hillsboro School District #1J	4.9424	0.0000	2.4388	7.3812
	City of Hillsboro	0.0000	5.3652	0.0000	5.3652
	Port of Portland	0.0000	0.0697	0.0000	0.0697
	Tri-Met	0.0000	0.0000	0.0000	0.0000
	Tualatin Valley Water District	0.0000	0.0000	0.0000	0.0000
	Urban Renewal - Hillsboro	0.0000	0.0766	0.0000	0.0766
<b>Total Tax Rate</b>		<b>5.3766</b>	<b>8.3369</b>	<b>2.8775</b>	<b>16.5910</b>
<i>Assessed Value</i>		<i>\$25,000</i>			

<b>001.44</b>	Washington County	0.0000	2.8384	0.0000	2.8384
	NW Regional ESD	0.1538	0.0000	0.0000	0.1538
	Portland Community College	0.2828	0.0000	0.4394	0.7222
	Hillsboro School District #1J	4.9749	0.0000	2.4451	7.4200
	Washington County RFPD #2	0.0000	1.6919	0.0000	1.6919
	Port of Portland	0.0000	0.0701	0.0000	0.0701
	Tri-Met	0.0000	0.0000	0.0000	0.0000
	Tualatin Valley Water District	0.0000	0.0000	0.0000	0.0000
<b>Total Tax Rate</b>		<b>5.4115</b>	<b>4.6004</b>	<b>2.8845</b>	<b>12.8964</b>
<i>Assessed Value</i>		<i>\$1,976,703</i>			

<b>001.49</b>	Washington County	0.0000	2.6930	0.0000	2.6930
	NW Regional ESD	0.1439	0.0000	0.0000	0.1439
	Portland Community College	0.2646	0.0000	0.4307	0.6953
	Hillsboro School District #1J	4.6530	0.0000	2.3828	7.0358
	Clean Water Services	0.0000	0.0000	0.0000	0.0000
	Washington County RFPD #2	0.0000	1.6193	0.0000	1.6193
	City of North Plains	0.0000	2.0308	0.0000	2.0308
	Port of Portland	0.0000	0.0656	0.0000	0.0656
	Urban Renewal - North Plains	0.0000	0.7839	0.0000	0.7839
<b>Total Tax Rate</b>		<b>5.0615</b>	<b>7.1926</b>	<b>2.8135</b>	<b>15.0676</b>
<i>Assessed Value</i>		<i>\$568,560</i>			



## 2014-15 Washington County Detail Tax Rate

Tax Code	District	School	Government	Unlimited	Total
001.50	Washington County	0.0000	2.6930	0.0000	2.6930
	NW Regional ESD	0.1439	0.0000	0.0000	0.1439
	Portland Community College	0.2646	0.0000	0.4307	0.6953
	Hillsboro School District #1J	4.6530	0.0000	2.3828	7.0358
	Clean Water Services	0.0000	0.0000	0.0000	0.0000
	Washington County RFPD #2	0.0000	1.6193	0.0000	1.6193
	City of North Plains	0.0000	2.0308	0.0000	2.0308
	Port of Portland	0.0000	0.0656	0.0000	0.0656
	Urban Renewal - North Plains	0.0000	0.7839	0.0000	0.7839
<b>Total Tax Rate</b>		<b>5.0615</b>	<b>7.1926</b>	<b>2.8135</b>	<b>15.0676</b>

*Assessed Value* \$16,638,465

001.53	Washington County	0.0000	2.8254	0.0000	2.8254
	NW Regional ESD	0.1530	0.0000	0.0000	0.1530
	Portland Community College	0.2812	0.0000	0.4387	0.7199
	Hillsboro School District #1J	4.9424	0.0000	2.4388	7.3812
	Tri-Met	0.0000	0.0000	0.0000	0.0000
	City of Hillsboro	0.0000	5.3652	0.0000	5.3652
	Port of Portland	0.0000	0.0697	0.0000	0.0697
	Metro	0.0000	0.1921	0.2654	0.4575
	Urban Renewal - Hillsboro	0.0000	0.0776	0.0000	0.0776
<b>Total Tax Rate</b>		<b>5.3766</b>	<b>8.5300</b>	<b>3.1429</b>	<b>17.0495</b>

*Assessed Value* \$2,716,710

001.54	Washington County	0.0000	2.6930	0.0000	2.6930
	NW Regional ESD	0.1439	0.0000	0.0000	0.1439
	Portland Community College	0.2646	0.0000	0.4307	0.6953
	Hillsboro School District #1J	4.6530	0.0000	2.3828	7.0358
	Washington County RFPD #2	0.0000	1.6193	0.0000	1.6193
	City of North Plains	0.0000	2.0308	0.0000	2.0308
	Port of Portland	0.0000	0.0656	0.0000	0.0656
	Clean Water Services	0.0000	0.0000	0.0000	0.0000
	Urban Renewal - North Plains	0.0000	0.7839	0.0000	0.7839
<b>Total Tax Rate</b>		<b>5.0615</b>	<b>7.1926</b>	<b>2.8135</b>	<b>15.0676</b>

*Assessed Value* \$1,578,280

### 2014-15 Washington County Detail Tax Rate

Tax Code	District	School	Government	Unlimited	Total
001.55	Washington County	0.0000	2.8254	0.0000	2.8254
	NW Regional ESD	0.1530	0.0000	0.0000	0.1530
	Portland Community College	0.2812	0.0000	0.4387	0.7199
	Hillsboro School District #1J	4.9424	0.0000	2.4388	7.3812
	City of Hillsboro	0.0000	5.3652	0.0000	5.3652
	Tri-Met	0.0000	0.0000	0.0000	0.0000
	Metro	0.0000	0.1921	0.2654	0.4575
	Port of Portland	0.0000	0.0697	0.0000	0.0697
	Tualatin Valley Water District	0.0000	0.0000	0.0000	0.0000
	Urban Renewal - Hillsboro	0.0000	0.0776	0.0000	0.0776
<b>Total Tax Rate</b>		<b>5.3766</b>	<b>8.5300</b>	<b>3.1429</b>	<b>17.0495</b>
<i>Assessed Value</i>		<i>\$3,000</i>			

001.56	Washington County	0.0000	2.8254	0.0000	2.8254
	NW Regional ESD	0.1530	0.0000	0.0000	0.1530
	Portland Community College	0.2812	0.0000	0.4387	0.7199
	Hillsboro School District #1J	4.9424	0.0000	2.4388	7.3812
	City of Hillsboro - Phase In	0.0000	4.2922	0.0000	4.2922
	Tri-Met	0.0000	0.0000	0.0000	0.0000
	Metro	0.0000	0.1921	0.2654	0.4575
	Port of Portland	0.0000	0.0697	0.0000	0.0697
	Clean Water Services	0.0000	0.0000	0.0000	0.0000
	Urban Renewal - Hillsboro	0.0000	0.0733	0.0000	0.0733
<b>Total Tax Rate</b>		<b>5.3766</b>	<b>7.4527</b>	<b>3.1429</b>	<b>15.9722</b>
<i>Assessed Value</i>		<i>\$10,675,690</i>			

001.57	Washington County	0.0000	2.8254	0.0000	2.8254
	NW Regional ESD	0.1530	0.0000	0.0000	0.1530
	Portland Community College	0.2812	0.0000	0.4387	0.7199
	Hillsboro School District #1J	4.9424	0.0000	2.4388	7.3812
	City of Hillsboro - Phase In	0.0000	4.2922	0.0000	4.2922
	Tri-Met	0.0000	0.0000	0.0000	0.0000
	Metro	0.0000	0.1921	0.2654	0.4575
	Port of Portland	0.0000	0.0697	0.0000	0.0697
	Urban Renewal - Hillsboro	0.0000	0.0733	0.0000	0.0733
	<b>Total Tax Rate</b>		<b>5.3766</b>	<b>7.4527</b>	<b>3.1429</b>
<i>Assessed Value</i>		<i>\$228,950</i>			

### 2014-15 Washington County Detail Tax Rate

Tax Code	District	School	Government	Unlimited	Total
<b>001.59</b>	Washington County	0.0000	2.8254	0.0000	2.8254
	NW Regional ESD	0.1530	0.0000	0.0000	0.1530
	Portland Community College	0.2812	0.0000	0.4387	0.7199
	Hillsboro School District #1J	4.9424	0.0000	2.4388	7.3812
	City of Hillsboro - Phase In	0.0000	4.2922	0.0000	4.2922
	Tri-Met	0.0000	0.0000	0.0000	0.0000
	Metro	0.0000	0.1921	0.2654	0.4575
	Port of Portland	0.0000	0.0697	0.0000	0.0697
	Tualatin Valley Water District	0.0000	0.0000	0.0000	0.0000
	Urban Renewal - Hillsboro	0.0000	0.0733	0.0000	0.0733
	<b>Total Tax Rate</b>		<b>5.3766</b>	<b>7.4527</b>	<b>3.1429</b>

*Assessed Value* \$1,598,540

<b>007.01</b>	Washington County	0.0000	2.8254	0.0000	2.8254
	NW Regional ESD	0.1530	0.0000	0.0000	0.1530
	Portland Community College	0.2812	0.0000	0.4387	0.7199
	Hillsboro School District #1J	4.9424	0.0000	2.4388	7.3812
	Clean Water Services	0.0000	0.0000	0.0000	0.0000
	Port of Portland	0.0000	0.0697	0.0000	0.0697
	City of Hillsboro	0.0000	5.3652	0.0000	5.3652
	Metro	0.0000	0.1921	0.2654	0.4575
	Tri-Met	0.0000	0.0000	0.0000	0.0000
	Urban Renewal - Hillsboro	0.0000	0.0776	0.0000	0.0776
	<b>Total Tax Rate</b>		<b>5.3766</b>	<b>8.5300</b>	<b>3.1429</b>

*Assessed Value* \$4,465,702,675

<b>007.02</b>	Washington County	0.0000	2.8384	0.0000	2.8384
	NW Regional ESD	0.1538	0.0000	0.0000	0.1538
	Portland Community College	0.2828	0.0000	0.4394	0.7222
	Hillsboro School District #1J	4.9749	0.0000	2.4451	7.4200
	Cornelius Rural Fire District	0.0000	1.2558	0.0000	1.2558
	Port of Portland	0.0000	0.0701	0.0000	0.0701
	<b>Total Tax Rate</b>		<b>5.4115</b>	<b>4.1643</b>	<b>2.8845</b>

*Assessed Value* \$65,249,015

### 2014-15 Washington County Detail Tax Rate

Tax Code	District	School	Government	Unlimited	Total
<b>007.03</b>	Washington County	0.0000	2.8384	0.0000	2.8384
	NW Regional ESD	0.1538	0.0000	0.0000	0.1538
	Portland Community College	0.2828	0.0000	0.4394	0.7222
	Hillsboro School District #1J	4.9749	0.0000	2.4451	7.4200
	Forest Grove Rural Fire District	0.0000	1.2766	0.0000	1.2766
	Port of Portland	0.0000	0.0701	0.0000	0.0701
<b>Total Tax Rate</b>		<b>5.4115</b>	<b>4.1851</b>	<b>2.8845</b>	<b>12.4811</b>

*Assessed Value* \$3,754,330

<b>007.04</b>	Washington County	0.0000	2.8384	0.0000	2.8384
	NW Regional ESD	0.1538	0.0000	0.0000	0.1538
	Portland Community College	0.2828	0.0000	0.4394	0.7222
	Hillsboro School District #1J	4.9749	0.0000	2.4451	7.4200
	Forest Grove Rural Fire District	0.0000	1.2766	0.0000	1.2766
	Port of Portland	0.0000	0.0701	0.0000	0.0701
	Tri-Met	0.0000	0.0000	0.0000	0.0000
<b>Total Tax Rate</b>		<b>5.4115</b>	<b>4.1851</b>	<b>2.8845</b>	<b>12.4811</b>

*Assessed Value* \$100,540

<b>007.05</b>	Washington County	0.0000	2.8384	0.0000	2.8384
	NW Regional ESD	0.1538	0.0000	0.0000	0.1538
	Portland Community College	0.2828	0.0000	0.4394	0.7222
	Hillsboro School District #1J	4.9749	0.0000	2.4451	7.4200
	Gaston Rural Fire District	0.0000	1.7621	0.0000	1.7621
	Port of Portland	0.0000	0.0701	0.0000	0.0701
<b>Total Tax Rate</b>		<b>5.4115</b>	<b>4.6706</b>	<b>2.8845</b>	<b>12.9666</b>

*Assessed Value* \$1,000

## 2014-15 Washington County Detail Tax Rate

Tax Code	District	School	Government	Unlimited	Total
<b>007.10</b> RAILROAD	Washington County	0.0000	2.8384	0.0000	2.8384
	NW Regional ESD	0.1538	0.0000	0.0000	0.1538
	Portland Community College	0.2828	0.0000	0.4394	0.7222
	Hillsboro School District #1J	4.9749	0.0000	2.4451	7.4200
	Port of Portland	0.0000	0.0701	0.0000	0.0701
	Metro	0.0000	0.1926	0.2659	0.4585
	Tri-Met	0.0000	0.0000	0.0000	0.0000
<b>Total Tax Rate</b>		<b>5.4115</b>	<b>3.1011</b>	<b>3.1504</b>	<b>11.6630</b>
<i>Assessed Value</i>		<i>\$498,000</i>			
<b>007.11</b>	Washington County	0.0000	2.8384	0.0000	2.8384
	Enhanced Sheriff Patrol	0.0000	1.3165	0.0000	1.3165
	Urban Road Maintenance	0.0000	0.2456	0.0000	0.2456
	NW Regional ESD	0.1538	0.0000	0.0000	0.1538
	Portland Community College	0.2828	0.0000	0.4394	0.7222
	Hillsboro School District #1J	4.9749	0.0000	2.4451	7.4200
	Clean Water Services	0.0000	0.0000	0.0000	0.0000
	Cornelius Rural Fire District	0.0000	1.2558	0.0000	1.2558
	Port of Portland	0.0000	0.0701	0.0000	0.0701
	Metro	0.0000	0.1926	0.2659	0.4585
	Tri-Met	0.0000	0.0000	0.0000	0.0000
<b>Total Tax Rate</b>		<b>5.4115</b>	<b>5.9190</b>	<b>3.1504</b>	<b>14.4809</b>
<i>Assessed Value</i>		<i>\$234,220</i>			
<b>007.12</b>	Washington County	0.0000	2.8384	0.0000	2.8384
	NW Regional ESD	0.1538	0.0000	0.0000	0.1538
	Portland Community College	0.2828	0.0000	0.4394	0.7222
	Hillsboro School District #1J	4.9749	0.0000	2.4451	7.4200
	Tualatin Valley Fire & Rescue	0.0000	1.7752	0.1159	1.8911
	Port of Portland	0.0000	0.0701	0.0000	0.0701
	Tri-Met	0.0000	0.0000	0.0000	0.0000
<b>Total Tax Rate</b>		<b>5.4115</b>	<b>4.6837</b>	<b>3.0004</b>	<b>13.0956</b>
<i>Assessed Value</i>		<i>\$683,590</i>			

### 2014-15 Washington County Detail Tax Rate

Tax Code	District	School	Government	Unlimited	Total
<b>007.13</b>	Washington County	0.0000	2.8384	0.0000	2.8384
	NW Regional ESD	0.1538	0.0000	0.0000	0.1538
	Portland Community College	0.2828	0.0000	0.4394	0.7222
	Hillsboro School District #1J	4.9749	0.0000	2.4451	7.4200
	Banks Rural Fire District	0.0000	1.7031	0.4468	2.1499
	Port of Portland	0.0000	0.0701	0.0000	0.0701
<b>Total Tax Rate</b>		<b>5.4115</b>	<b>4.6116</b>	<b>3.3313</b>	<b>13.3544</b>
<i>Assessed Value</i>		<i>\$620</i>			

<b>007.16</b>	Washington County	0.0000	2.8384	0.0000	2.8384
	Enhanced Sheriff Patrol	0.0000	1.3165	0.0000	1.3165
	Urban Road Maintenance	0.0000	0.2456	0.0000	0.2456
	NW Regional ESD	0.1538	0.0000	0.0000	0.1538
	Portland Community College	0.2828	0.0000	0.4394	0.7222
	Hillsboro School District #1J	4.9749	0.0000	2.4451	7.4200
	Clean Water Services	0.0000	0.0000	0.0000	0.0000
	Washington County RFPD #2	0.0000	1.6919	0.0000	1.6919
	Port of Portland	0.0000	0.0701	0.0000	0.0701
	Metro	0.0000	0.1926	0.2659	0.4585
	Tri-Met	0.0000	0.0000	0.0000	0.0000
<b>Total Tax Rate</b>		<b>5.4115</b>	<b>6.3551</b>	<b>3.1504</b>	<b>14.9170</b>
<i>Assessed Value</i>		<i>\$4,036,214</i>			

<b>007.17</b>	Washington County	0.0000	2.8384	0.0000	2.8384
	Enhanced Sheriff Patrol	0.0000	1.3165	0.0000	1.3165
	Urban Road Maintenance	0.0000	0.2456	0.0000	0.2456
	NW Regional ESD	0.1538	0.0000	0.0000	0.1538
	Portland Community College	0.2828	0.0000	0.4394	0.7222
	Hillsboro School District #1J	4.9749	0.0000	2.4451	7.4200
	Washington County RFPD #2	0.0000	1.6919	0.0000	1.6919
	Port of Portland	0.0000	0.0701	0.0000	0.0701
	Tri-Met	0.0000	0.0000	0.0000	0.0000
<b>Total Tax Rate</b>		<b>5.4115</b>	<b>6.1625</b>	<b>2.8845</b>	<b>14.4585</b>
<i>Assessed Value</i>		<i>\$8,249,325</i>			

### 2014-15 Washington County Detail Tax Rate

Tax Code	District	School	Government	Unlimited	Total
<b>007.18</b>	Washington County	0.0000	2.8384	0.0000	2.8384
	NW Regional ESD	0.1538	0.0000	0.0000	0.1538
	Portland Community College	0.2828	0.0000	0.4394	0.7222
	Hillsboro School District #1J	4.9749	0.0000	2.4451	7.4200
	Clean Water Services	0.0000	0.0000	0.0000	0.0000
	Cornelius Rural Fire District	0.0000	1.2558	0.0000	1.2558
	Port of Portland	0.0000	0.0701	0.0000	0.0701
	Metro	0.0000	0.1926	0.2659	0.4585
	Tri-Met	0.0000	0.0000	0.0000	0.0000
<b>Total Tax Rate</b>		<b>5.4115</b>	<b>4.3569</b>	<b>3.1504</b>	<b>12.9188</b>
<i>Assessed Value</i>		<i>\$25,020</i>			

<b>007.19</b>	Washington County	0.0000	2.8384	0.0000	2.8384
	NW Regional ESD	0.1538	0.0000	0.0000	0.1538
	Portland Community College	0.2828	0.0000	0.4394	0.7222
	Hillsboro School District #1J	4.9749	0.0000	2.4451	7.4200
	Clean Water Services	0.0000	0.0000	0.0000	0.0000
	City of Cornelius	0.0000	3.9836	0.0000	3.9836
	Port of Portland	0.0000	0.0701	0.0000	0.0701
	Metro	0.0000	0.1926	0.2659	0.4585
	Tri-Met	0.0000	0.0000	0.0000	0.0000
<b>Total Tax Rate</b>		<b>5.4115</b>	<b>7.0847</b>	<b>3.1504</b>	<b>15.6466</b>
<i>Assessed Value</i>		<i>\$191,807,556</i>			

<b>007.20</b>	Washington County	0.0000	2.8384	0.0000	2.8384
	NW Regional ESD	0.1538	0.0000	0.0000	0.1538
	Portland Community College	0.2828	0.0000	0.4394	0.7222
	Hillsboro School District #1J	4.9749	0.0000	2.4451	7.4200
	Washington County RFPD #2	0.0000	1.6919	0.0000	1.6919
	Port of Portland	0.0000	0.0701	0.0000	0.0701
	Metro	0.0000	0.1926	0.2659	0.4585
	Tri-Met	0.0000	0.0000	0.0000	0.0000
	<b>Total Tax Rate</b>		<b>5.4115</b>	<b>4.7930</b>	<b>3.1504</b>
<i>Assessed Value</i>		<i>\$20,183,777</i>			

### 2014-15 Washington County Detail Tax Rate

Tax Code	District	School	Government	Unlimited	Total
<b>007.21</b>	Washington County	0.0000	2.8384	0.0000	2.8384
	NW Regional ESD	0.1538	0.0000	0.0000	0.1538
	Portland Community College	0.2828	0.0000	0.4394	0.7222
	Hillsboro School District #1J	4.9749	0.0000	2.4451	7.4200
	Clean Water Services	0.0000	0.0000	0.0000	0.0000
	Washington County RFPD #2	0.0000	1.6919	0.0000	1.6919
	Port of Portland	0.0000	0.0701	0.0000	0.0701
	Metro	0.0000	0.1926	0.2659	0.4585
	Tri-Met	0.0000	0.0000	0.0000	0.0000
<b>Total Tax Rate</b>		<b>5.4115</b>	<b>4.7930</b>	<b>3.1504</b>	<b>13.3549</b>
<i>Assessed Value</i>		<i>\$94,700</i>			

<b>007.22</b>	Washington County	0.0000	2.8384	0.0000	2.8384	
	NW Regional ESD	0.1538	0.0000	0.0000	0.1538	
	Portland Community College	0.2828	0.0000	0.4394	0.7222	
	Hillsboro School District #1J	4.9749	0.0000	2.4451	7.4200	
	Washington County RFPD #2	0.0000	1.6919	0.0000	1.6919	
	Port of Portland	0.0000	0.0701	0.0000	0.0701	
<b>Total Tax Rate</b>		<b>5.4115</b>	<b>4.6004</b>	<b>2.8845</b>	<b>12.8964</b>	
<i>Assessed Value</i>		<i>\$95,046,799</i>				

<b>007.23</b>	Washington County	0.0000	2.8384	0.0000	2.8384	
	NW Regional ESD	0.1538	0.0000	0.0000	0.1538	
	Portland Community College	0.2828	0.0000	0.4394	0.7222	
	Hillsboro School District #1J	4.9749	0.0000	2.4451	7.4200	
	Cornelius Rural Fire District	0.0000	1.2558	0.0000	1.2558	
	Port of Portland	0.0000	0.0701	0.0000	0.0701	
	Metro	0.0000	0.1926	0.2659	0.4585	
	Tri-Met	0.0000	0.0000	0.0000	0.0000	
<b>Total Tax Rate</b>		<b>5.4115</b>	<b>4.3569</b>	<b>3.1504</b>	<b>12.9188</b>	
<i>Assessed Value</i>		<i>\$8,374,320</i>				



### 2014-15 Washington County Detail Tax Rate

Tax Code	District	School	Government	Unlimited	Total
<b>007.24</b>	Washington County	0.0000	2.8254	0.0000	2.8254
	NW Regional ESD	0.1530	0.0000	0.0000	0.1530
	Portland Community College	0.2812	0.0000	0.4387	0.7199
	Hillsboro School District #1J	4.9424	0.0000	2.4388	7.3812
	Clean Water Services	0.0000	0.0000	0.0000	0.0000
	Port of Portland	0.0000	0.0697	0.0000	0.0697
	City of Hillsboro	0.0000	5.3652	0.0000	5.3652
	Metro	0.0000	0.1921	0.2654	0.4575
	Tri-Met	0.0000	0.0000	0.0000	0.0000
	Tualatin Valley Water District	0.0000	0.0000	0.0000	0.0000
	Urban Renewal - Hillsboro	0.0000	0.0776	0.0000	0.0776
<b>Total Tax Rate</b>		<b>5.3766</b>	<b>8.5300</b>	<b>3.1429</b>	<b>17.0495</b>
<i>Assessed Value</i>		<i>\$80,000</i>			

<b>007.25</b>	Washington County	0.0000	2.8384	0.0000	2.8384
	NW Regional ESD	0.1538	0.0000	0.0000	0.1538
	Portland Community College	0.2828	0.0000	0.4394	0.7222
	Hillsboro School District #1J	4.9749	0.0000	2.4451	7.4200
	Cornelius Rural Fire District	0.0000	1.2558	0.0000	1.2558
	Port of Portland	0.0000	0.0701	0.0000	0.0701
	Tri-Met	0.0000	0.0000	0.0000	0.0000
<b>Total Tax Rate</b>		<b>5.4115</b>	<b>4.1643</b>	<b>2.8845</b>	<b>12.4603</b>
<i>Assessed Value</i>		<i>\$30,466,200</i>			

<b>007.26</b>	Washington County	0.0000	2.8384	0.0000	2.8384
	NW Regional ESD	0.1538	0.0000	0.0000	0.1538
	Portland Community College	0.2828	0.0000	0.4394	0.7222
	Hillsboro School District #1J	4.9749	0.0000	2.4451	7.4200
	City of Cornelius	0.0000	3.9836	0.0000	3.9836
	Port of Portland	0.0000	0.0701	0.0000	0.0701
	Tri-Met	0.0000	0.0000	0.0000	0.0000
<b>Total Tax Rate</b>		<b>5.4115</b>	<b>6.8921</b>	<b>2.8845</b>	<b>15.1881</b>
<i>Assessed Value</i>		<i>\$19,989</i>			

### 2014-15 Washington County Detail Tax Rate

Tax Code	District	School	Government	Unlimited	Total
<b>007.27</b>	Washington County	0.0000	2.8384	0.0000	2.8384
	NW Regional ESD	0.1538	0.0000	0.0000	0.1538
	Portland Community College	0.2828	0.0000	0.4394	0.7222
	Hillsboro School District #1J	4.9749	0.0000	2.4451	7.4200
	Washington County RFPD #2	0.0000	1.6919	0.0000	1.6919
	Port of Portland	0.0000	0.0701	0.0000	0.0701
	Tri-Met	0.0000	0.0000	0.0000	0.0000
<b>Total Tax Rate</b>		<b>5.4115</b>	<b>4.6004</b>	<b>2.8845</b>	<b>12.8964</b>

*Assessed Value* \$63,287,590

<b>007.28</b>	Washington County	0.0000	2.8384	0.0000	2.8384
	NW Regional ESD	0.1538	0.0000	0.0000	0.1538
	Portland Community College	0.2828	0.0000	0.4394	0.7222
	Hillsboro School District #1J	4.9749	0.0000	2.4451	7.4200
	City of Cornelius	0.0000	3.9836	0.0000	3.9836
	Clean Water Services	0.0000	0.0000	0.0000	0.0000
	Port of Portland	0.0000	0.0701	0.0000	0.0701
	Tri-Met	0.0000	0.0000	0.0000	0.0000
<b>Total Tax Rate</b>		<b>5.4115</b>	<b>6.8921</b>	<b>2.8845</b>	<b>15.1881</b>

*Assessed Value* \$75,560

<b>007.29</b>	Washington County	0.0000	2.8384	0.0000	2.8384
	NW Regional ESD	0.1538	0.0000	0.0000	0.1538
	Portland Community College	0.2828	0.0000	0.4394	0.7222
	Hillsboro School District #1J	4.9749	0.0000	2.4451	7.4200
	City of Cornelius	0.0000	3.9836	0.0000	3.9836
	Clean Water Services	0.0000	0.0000	0.0000	0.0000
	Metro	0.0000	0.1926	0.2659	0.4585
	Port of Portland	0.0000	0.0701	0.0000	0.0701
	Tri-Met	0.0000	0.0000	0.0000	0.0000
<b>Total Tax Rate</b>		<b>5.4115</b>	<b>7.0847</b>	<b>3.1504</b>	<b>15.6466</b>

*Assessed Value* \$7,417,995

### 2014-15 Washington County Detail Tax Rate

Tax Code	District	School	Government	Unlimited	Total
<b>007.30</b>	Washington County	0.0000	2.8254	0.0000	2.8254
	NW Regional ESD	0.1530	0.0000	0.0000	0.1530
	Portland Community College	0.2812	0.0000	0.4387	0.7199
	Hillsboro School District #1J	4.9424	0.0000	2.4388	7.3812
	City of Hillsboro	0.0000	5.3652	0.0000	5.3652
	Port of Portland	0.0000	0.0697	0.0000	0.0697
	Metro	0.0000	0.1921	0.2654	0.4575
	Tri-Met	0.0000	0.0000	0.0000	0.0000
	Urban Renewal - Hillsboro	0.0000	0.0776	0.0000	0.0776
<b>Total Tax Rate</b>		<b>5.3766</b>	<b>8.5300</b>	<b>3.1429</b>	<b>17.0495</b>

*Assessed Value* \$38,112,913

<b>007.31</b>	Washington County	0.0000	2.8254	0.0000	2.8254
	NW Regional ESD	0.1530	0.0000	0.0000	0.1530
	Portland Community College	0.2812	0.0000	0.4387	0.7199
	Hillsboro School District #1J	4.9424	0.0000	2.4388	7.3812
	Clean Water Services	0.0000	0.0000	0.0000	0.0000
	Port of Portland	0.0000	0.0697	0.0000	0.0697
	City of Hillsboro	0.0000	5.3652	0.0000	5.3652
	Tri-Met	0.0000	0.0000	0.0000	0.0000
	Urban Renewal - Hillsboro	0.0000	0.0766	0.0000	0.0766
<b>Total Tax Rate</b>		<b>5.3766</b>	<b>8.3369</b>	<b>2.8775</b>	<b>16.5910</b>

*Assessed Value* \$102,296,920

<b>007.32</b>	Washington County	0.0000	2.8384	0.0000	2.8384
	Enhanced Sheriff Patrol	0.0000	1.3165	0.0000	1.3165
	Urban Road Maintenance	0.0000	0.2456	0.0000	0.2456
	NW Regional ESD	0.1538	0.0000	0.0000	0.1538
	Portland Community College	0.2828	0.0000	0.4394	0.7222
	Hillsboro School District #1J	4.9749	0.0000	2.4451	7.4200
	Washington County RFPD #2	0.0000	1.6919	0.0000	1.6919
	Port of Portland	0.0000	0.0701	0.0000	0.0701
	Metro	0.0000	0.1926	0.2659	0.4585
	Tri-Met	0.0000	0.0000	0.0000	0.0000
<b>Total Tax Rate</b>		<b>5.4115</b>	<b>6.3551</b>	<b>3.1504</b>	<b>14.9170</b>

*Assessed Value* \$38,000

2014-15 Washington County Detail Tax Rate

Tax Code	District	School	Government	Unlimited	Total
<b>007.33</b>	Washington County	0.0000	2.8384	0.0000	2.8384
	Enhanced Sheriff Patrol	0.0000	1.3165	0.0000	1.3165
	Urban Road Maintenance	0.0000	0.2456	0.0000	0.2456
	NW Regional ESD	0.1538	0.0000	0.0000	0.1538
	Portland Community College	0.2828	0.0000	0.4394	0.7222
	Hillsboro School District #1J	4.9749	0.0000	2.4451	7.4200
	Clean Water Services	0.0000	0.0000	0.0000	0.0000
	Washington County RFPD #2	0.0000	1.6919	0.0000	1.6919
	Port of Portland	0.0000	0.0701	0.0000	0.0701
	Tri-Met	0.0000	0.0000	0.0000	0.0000
<b>Total Tax Rate</b>		<b>5.4115</b>	<b>6.1625</b>	<b>2.8845</b>	<b>14.4585</b>

Assessed Value \$113,600

<b>007.34</b>	Washington County	0.0000	2.8254	0.0000	2.8254
	NW Regional ESD	0.1530	0.0000	0.0000	0.1530
	Portland Community College	0.2812	0.0000	0.4387	0.7199
	Hillsboro School District #1J	4.9424	0.0000	2.4388	7.3812
	City of Hillsboro	0.0000	5.3652	0.0000	5.3652
	Port of Portland	0.0000	0.0697	0.0000	0.0697
	Tri-Met	0.0000	0.0000	0.0000	0.0000
	Urban Renewal - Hillsboro	0.0000	0.0766	0.0000	0.0766
<b>Total Tax Rate</b>		<b>5.3766</b>	<b>8.3369</b>	<b>2.8775</b>	<b>16.5910</b>

Assessed Value \$23,250,102

<b>007.35</b>	Washington County	0.0000	2.8254	0.0000	2.8254
	NW Regional ESD	0.1530	0.0000	0.0000	0.1530
	Portland Community College	0.2812	0.0000	0.4387	0.7199
	Hillsboro School District #1J	4.9424	0.0000	2.4388	7.3812
	City of Hillsboro	0.0000	5.3652	0.0000	5.3652
	Tri-Met	0.0000	0.0000	0.0000	0.0000
	Metro	0.0000	0.1921	0.2654	0.4575
	Port of Portland	0.0000	0.0697	0.0000	0.0697
	Tualatin Valley Water District	0.0000	0.0000	0.0000	0.0000
	Urban Renewal - Hillsboro	0.0000	0.0776	0.0000	0.0776
<b>Total Tax Rate</b>		<b>5.3766</b>	<b>8.5300</b>	<b>3.1429</b>	<b>17.0495</b>

Assessed Value \$19,000

### 2014-15 Washington County Detail Tax Rate

Tax Code	District	School	Government	Unlimited	Total
<b>007.38</b>	Washington County	0.0000	2.8254	0.0000	2.8254
	NW Regional ESD	0.1530	0.0000	0.0000	0.1530
	Portland Community College	0.2812	0.0000	0.4387	0.7199
	Hillsboro School District #1J	4.9424	0.0000	2.4388	7.3812
	City of Hillsboro - Phase In	0.0000	4.2922	0.0000	4.2922
	Tri-Met	0.0000	0.0000	0.0000	0.0000
	Metro	0.0000	0.1921	0.2654	0.4575
	Port of Portland	0.0000	0.0697	0.0000	0.0697
	Clean Water Services	0.0000	0.0000	0.0000	0.0000
	Urban Renewal - Hillsboro	0.0000	0.0733	0.0000	0.0733
	<b>Total Tax Rate</b>	<b>5.3766</b>	<b>7.4527</b>	<b>3.1429</b>	<b>15.9722</b>

*Assessed Value* \$3,638,610

<b>007.39</b>	Washington County	0.0000	2.8254	0.0000	2.8254
	NW Regional ESD	0.1530	0.0000	0.0000	0.1530
	Portland Community College	0.2812	0.0000	0.4387	0.7199
	Hillsboro School District #1J	4.9424	0.0000	2.4388	7.3812
	City of Hillsboro - Phase In	0.0000	4.2922	0.0000	4.2922
	Tri-Met	0.0000	0.0000	0.0000	0.0000
	Metro	0.0000	0.1921	0.2654	0.4575
	Port of Portland	0.0000	0.0697	0.0000	0.0697
	Urban Renewal - Hillsboro	0.0000	0.0733	0.0000	0.0733
	<b>Total Tax Rate</b>	<b>5.3766</b>	<b>7.4527</b>	<b>3.1429</b>	<b>15.9722</b>

*Assessed Value* \$4,411,020

<b>007.40</b>	Washington County	0.0000	2.8254	0.0000	2.8254
	NW Regional ESD	0.1530	0.0000	0.0000	0.1530
	Portland Community College	0.2812	0.0000	0.4387	0.7199
	Hillsboro School District #1J	4.9424	0.0000	2.4388	7.3812
	City of Hillsboro - Phase In	0.0000	4.2922	0.0000	4.2922
	Tri-Met	0.0000	0.0000	0.0000	0.0000
	Port of Portland	0.0000	0.0697	0.0000	0.0697
	Clean Water Services	0.0000	0.0000	0.0000	0.0000
	Urban Renewal - Hillsboro	0.0000	0.0723	0.0000	0.0723
	<b>Total Tax Rate</b>	<b>5.3766</b>	<b>7.2596</b>	<b>2.8775</b>	<b>15.5137</b>

*Assessed Value* \$411,670

## 2014-15 Washington County Detail Tax Rate

Tax Code	District	School	Government	Unlimited	Total
<b>007.41</b>	Washington County	0.0000	2.8254	0.0000	2.8254
	NW Regional ESD	0.1530	0.0000	0.0000	0.1530
	Portland Community College	0.2812	0.0000	0.4387	0.7199
	Hillsboro School District #1J	4.9424	0.0000	2.4388	7.3812
	City of Hillsboro - Phase In	0.0000	4.2922	0.0000	4.2922
	Tri-Met	0.0000	0.0000	0.0000	0.0000
	Port of Portland	0.0000	0.0697	0.0000	0.0697
	Clean Water Services	0.0000	0.0000	0.0000	0.0000
	Urban Renewal - Hillsboro	0.0000	0.0723	0.0000	0.0723
	<b>Total Tax Rate</b>		<b>5.3766</b>	<b>7.2596</b>	<b>2.8775</b>

*Assessed Value* \$1,183,040

<b>007.42</b>	Washington County	0.0000	2.8254	0.0000	2.8254
	NW Regional ESD	0.1530	0.0000	0.0000	0.1530
	Portland Community College	0.2812	0.0000	0.4387	0.7199
	Hillsboro School District #1J	4.9424	0.0000	2.4388	7.3812
	City of Hillsboro	0.0000	5.3652	0.0000	5.3652
	Tri-Met	0.0000	0.0000	0.0000	0.0000
	Port of Portland	0.0000	0.0697	0.0000	0.0697
	Clean Water Services	0.0000	0.0000	0.0000	0.0000
	Metro	0.0000	0.1921	0.2654	0.4575
	Urban Renewal - Hillsboro	0.0000	0.0776	0.0000	0.0776
<b>Total Tax Rate</b>		<b>5.3766</b>	<b>8.5300</b>	<b>3.1429</b>	<b>17.0495</b>

*Assessed Value* \$499,210,931

<b>013.05</b>	Washington County	0.0000	2.8384	0.0000	2.8384
	NW Regional ESD	0.1538	0.0000	0.0000	0.1538
	Portland Community College	0.2828	0.0000	0.4394	0.7222
	Banks School District #13	5.0152	0.0000	2.2977	7.3129
	Port of Portland	0.0000	0.0701	0.0000	0.0701
	Banks Rural Fire District	0.0000	1.7031	0.4468	2.1499
	Clean Water Services	0.0000	0.0000	0.0000	0.0000
	<b>Total Tax Rate</b>		<b>5.4518</b>	<b>4.6116</b>	<b>3.1839</b>

*Assessed Value* \$275,510

## 2014-15 Washington County Detail Tax Rate

Tax Code	District	School	Government	Unlimited	Total
<b>013.10</b>	Washington County	0.0000	2.8384	0.0000	2.8384
	NW Regional ESD	0.1538	0.0000	0.0000	0.1538
	Portland Community College	0.2828	0.0000	0.4394	0.7222
	Banks School District #13	5.0152	0.0000	2.2977	7.3129
	Port of Portland	0.0000	0.0701	0.0000	0.0701
<b>Total Tax Rate</b>		<b>5.4518</b>	<b>2.9085</b>	<b>2.7371</b>	<b>11.0974</b>
<i>Assessed Value</i>		<i>\$3,833,652</i>			
<b>013.11</b>	Washington County	0.0000	2.8384	0.0000	2.8384
	NW Regional ESD	0.1538	0.0000	0.0000	0.1538
	Portland Community College	0.2828	0.0000	0.4394	0.7222
	Banks School District #13	5.0152	0.0000	2.2977	7.3129
	Port of Portland	0.0000	0.0701	0.0000	0.0701
<b>Total Tax Rate</b>		<b>5.4518</b>	<b>2.9085</b>	<b>2.7371</b>	<b>11.0974</b>
<i>Assessed Value</i>		<i>\$24,264,266</i>			
<b>013.12</b>	Washington County	0.0000	2.8384	0.0000	2.8384
	NW Regional ESD	0.1538	0.0000	0.0000	0.1538
	Portland Community College	0.2828	0.0000	0.4394	0.7222
	Banks School District #13	5.0152	0.0000	2.2977	7.3129
	Forest Grove Rural Fire District	0.0000	1.2766	0.0000	1.2766
	Port of Portland	0.0000	0.0701	0.0000	0.0701
<b>Total Tax Rate</b>		<b>5.4518</b>	<b>4.1851</b>	<b>2.7371</b>	<b>12.3740</b>
<i>Assessed Value</i>		<i>\$54,202,286</i>			

### 2014-15 Washington County Detail Tax Rate

Tax Code	District	School	Government	Unlimited	Total
<b>013.13</b>	Washington County	0.0000	2.8384	0.0000	2.8384
	NW Regional ESD	0.1538	0.0000	0.0000	0.1538
	Portland Community College	0.2828	0.0000	0.4394	0.7222
	Banks School District #13	5.0152	0.0000	2.2977	7.3129
	Washington County RFPD #2	0.0000	1.6919	0.0000	1.6919
	Port of Portland	0.0000	0.0701	0.0000	0.0701
<b>Total Tax Rate</b>		<b>5.4518</b>	<b>4.6004</b>	<b>2.7371</b>	<b>12.7893</b>
<i>Assessed Value</i>		<i>\$676,530</i>			

<b>013.14</b>	Washington County	0.0000	2.8384	0.0000	2.8384
	NW Regional ESD	0.1538	0.0000	0.0000	0.1538
	Portland Community College	0.2828	0.0000	0.4394	0.7222
	Banks School District #13	5.0152	0.0000	2.2977	7.3129
	Banks Rural Fire District	0.0000	1.7031	0.4468	2.1499
	Port of Portland	0.0000	0.0701	0.0000	0.0701
<b>Total Tax Rate</b>		<b>5.4518</b>	<b>4.6116</b>	<b>3.1839</b>	<b>13.2473</b>
<i>Assessed Value</i>		<i>\$138,365,974</i>			

<b>013.15</b>	Washington County	0.0000	2.8384	0.0000	2.8384
	NW Regional ESD	0.1538	0.0000	0.0000	0.1538
	Portland Community College	0.2828	0.0000	0.4394	0.7222
	Banks School District #13	5.0152	0.0000	2.2977	7.3129
	Banks Rural Fire District	0.0000	1.7031	0.4468	2.1499
	Port of Portland	0.0000	0.0701	0.0000	0.0701
<b>Total Tax Rate</b>		<b>5.4518</b>	<b>4.6116</b>	<b>3.1839</b>	<b>13.2473</b>
<i>Assessed Value</i>		<i>\$198,493,042</i>			



## 2014-15 Washington County Detail Tax Rate

Tax Code	District	School	Government	Unlimited	Total
<b>013.16</b>	Washington County	0.0000	2.8384	0.0000	2.8384
	NW Regional ESD	0.1538	0.0000	0.0000	0.1538
	Portland Community College	0.2828	0.0000	0.4394	0.7222
	Banks School District #13	5.0152	0.0000	2.2977	7.3129
	Forest Grove Rural Fire District	0.0000	1.2766	0.0000	1.2766
	Port of Portland	0.0000	0.0701	0.0000	0.0701
<b>Total Tax Rate</b>		<b>5.4518</b>	<b>4.1851</b>	<b>2.7371</b>	<b>12.3740</b>
<i>Assessed Value</i>		<i>\$73,250</i>			

<b>013.17</b>	Washington County	0.0000	2.8384	0.0000	2.8384
	NW Regional ESD	0.1538	0.0000	0.0000	0.1538
	Portland Community College	0.2828	0.0000	0.4394	0.7222
	Banks School District #13	5.0152	0.0000	2.2977	7.3129
	Cornelius Rural Fire District	0.0000	1.2558	0.0000	1.2558
	Port of Portland	0.0000	0.0701	0.0000	0.0701
	Tri-Met	0.0000	0.0000	0.0000	0.0000
<b>Total Tax Rate</b>		<b>5.4518</b>	<b>4.1643</b>	<b>2.7371</b>	<b>12.3532</b>
<i>Assessed Value</i>		<i>\$23,110</i>			

<b>013.19</b>	Washington County	0.0000	2.8384	0.0000	2.8384
	NW Regional ESD	0.1538	0.0000	0.0000	0.1538
	Portland Community College	0.2828	0.0000	0.4394	0.7222
	Banks School District #13	5.0152	0.0000	2.2977	7.3129
	City of Banks	0.0000	4.3200	0.0000	4.3200
	Banks Rural Fire District	0.0000	1.7031	0.4468	2.1499
	Port of Portland	0.0000	0.0701	0.0000	0.0701
<b>Total Tax Rate</b>		<b>5.4518</b>	<b>8.9316</b>	<b>3.1839</b>	<b>17.5673</b>
<i>Assessed Value</i>		<i>\$3,903,277</i>			

## 2014-15 Washington County Detail Tax Rate

Tax Code	District	School	Government	Unlimited	Total
<b>013.20</b> RAILROAD	Washington County	0.0000	2.8384	0.0000	2.8384
	NW Regional ESD	0.1538	0.0000	0.0000	0.1538
	Portland Community College	0.2828	0.0000	0.4394	0.7222
	Banks School District #13	5.0152	0.0000	2.2977	7.3129
	City of Banks	0.0000	4.3200	0.0000	4.3200
	Port of Portland	0.0000	0.0701	0.0000	0.0701
	Clean Water Services	0.0000	0.0000	0.0000	0.0000
<b>Total Tax Rate</b>		<b>5.4518</b>	<b>7.2285</b>	<b>2.7371</b>	<b>15.4174</b>
<i>Assessed Value</i>		<i>\$58,000</i>			

<b>013.21</b>	Washington County	0.0000	2.8384	0.0000	2.8384
	NW Regional ESD	0.1538	0.0000	0.0000	0.1538
	Portland Community College	0.2828	0.0000	0.4394	0.7222
	Banks School District #13	5.0152	0.0000	2.2977	7.3129
	Forest Grove Rural Fire District	0.0000	1.2766	0.0000	1.2766
	Port of Portland	0.0000	0.0701	0.0000	0.0701
	Tri-Met	0.0000	0.0000	0.0000	0.0000
<b>Total Tax Rate</b>		<b>5.4518</b>	<b>4.1851</b>	<b>2.7371</b>	<b>12.3740</b>
<i>Assessed Value</i>		<i>\$3,911,880</i>			

<b>013.25</b>	Washington County	0.0000	2.8384	0.0000	2.8384
	NW Regional ESD	0.1538	0.0000	0.0000	0.1538
	Portland Community College	0.2828	0.0000	0.4394	0.7222
	Banks School District #13	5.0152	0.0000	2.2977	7.3129
	Clean Water Services	0.0000	0.0000	0.0000	0.0000
	Banks Rural Fire District	0.0000	1.7031	0.4468	2.1499
	City of Banks	0.0000	4.3200	0.0000	4.3200
	Port of Portland	0.0000	0.0701	0.0000	0.0701
<b>Total Tax Rate</b>		<b>5.4518</b>	<b>8.9316</b>	<b>3.1839</b>	<b>17.5673</b>
<i>Assessed Value</i>		<i>\$106,308,720</i>			

### 2014-15 Washington County Detail Tax Rate

Tax Code	District	School	Government	Unlimited	Total
<b>015.01</b>	Washington County	0.0000	2.8384	0.0000	2.8384
	NW Regional ESD	0.1538	0.0000	0.0000	0.1538
	Portland Community College	0.2828	0.0000	0.4394	0.7222
	Forest Grove School District #15	4.9142	0.0000	2.8601	7.7743
	Port of Portland	0.0000	0.0701	0.0000	0.0701
<b>Total Tax Rate</b>		<b>5.3508</b>	<b>2.9085</b>	<b>3.2995</b>	<b>11.5588</b>

*Assessed Value* \$7,238,183

<b>015.02</b>	Washington County	0.0000	2.8384	0.0000	2.8384
	NW Regional ESD	0.1538	0.0000	0.0000	0.1538
	Portland Community College	0.2828	0.0000	0.4394	0.7222
	Forest Grove School District #15	4.9142	0.0000	2.8601	7.7743
	Port of Portland	0.0000	0.0701	0.0000	0.0701
<b>Total Tax Rate</b>		<b>5.3508</b>	<b>2.9085</b>	<b>3.2995</b>	<b>11.5588</b>

*Assessed Value* \$15,374,703

<b>015.03</b>	Washington County	0.0000	2.8384	0.0000	2.8384
	NW Regional ESD	0.1538	0.0000	0.0000	0.1538
	Portland Community College	0.2828	0.0000	0.4394	0.7222
	Forest Grove School District #15	4.9142	0.0000	2.8601	7.7743
	Forest Grove Rural Fire District	0.0000	1.2766	0.0000	1.2766
	Port of Portland	0.0000	0.0701	0.0000	0.0701
<b>Total Tax Rate</b>		<b>5.3508</b>	<b>4.1851</b>	<b>3.2995</b>	<b>12.8354</b>

*Assessed Value* \$259,256,918

### 2014-15 Washington County Detail Tax Rate

Tax Code	District	School	Government	Unlimited	Total
<b>015.04</b>	Washington County	0.0000	2.8384	0.0000	2.8384
	NW Regional ESD	0.1538	0.0000	0.0000	0.1538
	Portland Community College	0.2828	0.0000	0.4394	0.7222
	Forest Grove School District #15	4.9142	0.0000	2.8601	7.7743
	Clean Water Services	0.0000	0.0000	0.0000	0.0000
	Cornelius Rural Fire District	0.0000	1.2558	0.0000	1.2558
	Port of Portland	0.0000	0.0701	0.0000	0.0701
	Metro	0.0000	0.1926	0.2659	0.4585
	Tri-Met	0.0000	0.0000	0.0000	0.0000
<b>Total Tax Rate</b>		<b>5.3508</b>	<b>4.3569</b>	<b>3.5654</b>	<b>13.2731</b>
<i>Assessed Value</i>		<i>\$13,660</i>			

<b>015.05</b>	Washington County	0.0000	2.8384	0.0000	2.8384
	NW Regional ESD	0.1538	0.0000	0.0000	0.1538
	Portland Community College	0.2828	0.0000	0.4394	0.7222
	Forest Grove School District #15	4.9142	0.0000	2.8601	7.7743
	Cornelius Rural Fire District	0.0000	1.2558	0.0000	1.2558
	Port of Portland	0.0000	0.0701	0.0000	0.0701
<b>Total Tax Rate</b>		<b>5.3508</b>	<b>4.1643</b>	<b>3.2995</b>	<b>12.8146</b>
<i>Assessed Value</i>		<i>\$25,034,018</i>			

<b>015.06</b>	Washington County	0.0000	2.8384	0.0000	2.8384
	NW Regional ESD	0.1538	0.0000	0.0000	0.1538
	Portland Community College	0.2828	0.0000	0.4394	0.7222
	Forest Grove School District #15	4.9142	0.0000	2.8601	7.7743
	Gaston Rural Fire District	0.0000	1.7621	0.0000	1.7621
	Port of Portland	0.0000	0.0701	0.0000	0.0701
<b>Total Tax Rate</b>		<b>5.3508</b>	<b>4.6706</b>	<b>3.2995</b>	<b>13.3209</b>
<i>Assessed Value</i>		<i>\$38,281,591</i>			

### 2014-15 Washington County Detail Tax Rate

Tax Code	District	School	Government	Unlimited	Total
<b>015.07</b>	Washington County	0.0000	2.8384	0.0000	2.8384
	NW Regional ESD	0.1538	0.0000	0.0000	0.1538
	Portland Community College	0.2828	0.0000	0.4394	0.7222
	Forest Grove School District #15	4.9142	0.0000	2.8601	7.7743
	Banks Rural Fire District	0.0000	1.7031	0.4468	2.1499
	Port of Portland	0.0000	0.0701	0.0000	0.0701
	<b>Total Tax Rate</b>	<b>5.3508</b>	<b>4.6116</b>	<b>3.7463</b>	<b>13.7087</b>
	<i>Assessed Value</i>	<i>\$3,926,529</i>			
<b>015.08</b>	Washington County	0.0000	2.8384	0.0000	2.8384
	NW Regional ESD	0.1538	0.0000	0.0000	0.1538
	Portland Community College	0.2828	0.0000	0.4394	0.7222
	Forest Grove School District #15	4.9142	0.0000	2.8601	7.7743
	City of Cornelius	0.0000	3.9836	0.0000	3.9836
	Port of Portland	0.0000	0.0701	0.0000	0.0701
	Tri-Met	0.0000	0.0000	0.0000	0.0000
		<b>Total Tax Rate</b>	<b>5.3508</b>	<b>6.8921</b>	<b>3.2995</b>
	<i>Assessed Value</i>	<i>\$36,659,362</i>			
<b>015.09</b>	Washington County	0.0000	2.8384	0.0000	2.8384
	Enhanced Sheriff Patrol	0.0000	1.3165	0.0000	1.3165
	Urban Road Maintenance	0.0000	0.2456	0.0000	0.2456
	NW Regional ESD	0.1538	0.0000	0.0000	0.1538
	Portland Community College	0.2828	0.0000	0.4394	0.7222
	Forest Grove School District #15	4.9142	0.0000	2.8601	7.7743
	Forest Grove Rural Fire District	0.0000	1.2766	0.0000	1.2766
	Port of Portland	0.0000	0.0701	0.0000	0.0701
	Metro	0.0000	0.1926	0.2659	0.4585
	Tri-Met	0.0000	0.0000	0.0000	0.0000
	<b>Total Tax Rate</b>	<b>5.3508</b>	<b>5.9398</b>	<b>3.5654</b>	<b>14.8560</b>
	<i>Assessed Value</i>	<i>\$3,555,760</i>			

## 2014-15 Washington County Detail Tax Rate

Tax Code	District	School	Government	Unlimited	Total
<b>015.10</b>	Washington County	0.0000	2.8384	0.0000	2.8384
	NW Regional ESD	0.1538	0.0000	0.0000	0.1538
	Portland Community College	0.2828	0.0000	0.4394	0.7222
	Forest Grove School District #15	4.9142	0.0000	2.8601	7.7743
	Clean Water Services	0.0000	0.0000	0.0000	0.0000
	Forest Grove Rural Fire District	0.0000	1.2766	0.0000	1.2766
	Port of Portland	0.0000	0.0701	0.0000	0.0701
	Metro	0.0000	0.1926	0.2659	0.4585
	Tri-Met	0.0000	0.0000	0.0000	0.0000
<b>Total Tax Rate</b>		<b>5.3508</b>	<b>4.3777</b>	<b>3.5654</b>	<b>13.2939</b>

*Assessed Value* \$120,680

<b>015.11</b>	Washington County	0.0000	2.8384	0.0000	2.8384
	Enhanced Sheriff Patrol	0.0000	1.3165	0.0000	1.3165
	Urban Road Maintenance	0.0000	0.2456	0.0000	0.2456
	NW Regional ESD	0.1538	0.0000	0.0000	0.1538
	Portland Community College	0.2828	0.0000	0.4394	0.7222
	Forest Grove School District #15	4.9142	0.0000	2.8601	7.7743
	Clean Water Services	0.0000	0.0000	0.0000	0.0000
	Cornelius Rural Fire District	0.0000	1.2558	0.0000	1.2558
	Port of Portland	0.0000	0.0701	0.0000	0.0701
	Metro	0.0000	0.1926	0.2659	0.4585
	Tri-Met	0.0000	0.0000	0.0000	0.0000
<b>Total Tax Rate</b>		<b>5.3508</b>	<b>5.9190</b>	<b>3.5654</b>	<b>14.8352</b>

*Assessed Value* \$58,610

<b>015.12</b>	Washington County	0.0000	2.8384	0.0000	2.8384
	NW Regional ESD	0.1538	0.0000	0.0000	0.1538
	Portland Community College	0.2828	0.0000	0.4394	0.7222
	Forest Grove School District #15	4.9142	0.0000	2.8601	7.7743
	Clean Water Services	0.0000	0.0000	0.0000	0.0000
	City of Cornelius	0.0000	3.9836	0.0000	3.9836
	Port of Portland	0.0000	0.0701	0.0000	0.0701
	Metro	0.0000	0.1926	0.2659	0.4585
	Tri-Met	0.0000	0.0000	0.0000	0.0000
<b>Total Tax Rate</b>		<b>5.3508</b>	<b>7.0847</b>	<b>3.5654</b>	<b>16.0009</b>

*Assessed Value* \$361,377,350

### 2014-15 Washington County Detail Tax Rate

Tax Code	District	School	Government	Unlimited	Total
<b>015.13</b>	Washington County	0.0000	2.8384	0.0000	2.8384
	NW Regional ESD	0.1538	0.0000	0.0000	0.1538
	Portland Community College	0.2828	0.0000	0.4394	0.7222
	Forest Grove School District #15	4.9142	0.0000	2.8601	7.7743
	Clean Water Services	0.0000	0.0000	0.0000	0.0000
	City of Forest Grove	0.0000	5.5554	0.3830	5.9384
	Port of Portland	0.0000	0.0701	0.0000	0.0701
	Tri-Met	0.0000	0.0000	0.0000	0.0000
<b>Total Tax Rate</b>		<b>5.3508</b>	<b>8.4639</b>	<b>3.6825</b>	<b>17.4972</b>

*Assessed Value* \$1,196,562

<b>015.14</b>	Washington County	0.0000	2.8384	0.0000	2.8384
	Enhanced Sheriff Patrol	0.0000	1.3165	0.0000	1.3165
	Urban Road Maintenance	0.0000	0.2456	0.0000	0.2456
	NW Regional ESD	0.1538	0.0000	0.0000	0.1538
	Portland Community College	0.2828	0.0000	0.4394	0.7222
	Forest Grove School District #15	4.9142	0.0000	2.8601	7.7743
	Forest Grove Rural Fire District	0.0000	1.2766	0.0000	1.2766
	Port of Portland	0.0000	0.0701	0.0000	0.0701
<b>Total Tax Rate</b>		<b>5.3508</b>	<b>5.7472</b>	<b>3.2995</b>	<b>14.3975</b>

*Assessed Value* \$1,900,130

<b>015.16</b>	Washington County	0.0000	2.8384	0.0000	2.8384
	Enhanced Sheriff Patrol	0.0000	1.3165	0.0000	1.3165
	Urban Road Maintenance	0.0000	0.2456	0.0000	0.2456
	NW Regional ESD	0.1538	0.0000	0.0000	0.1538
	Portland Community College	0.2828	0.0000	0.4394	0.7222
	Forest Grove School District #15	4.9142	0.0000	2.8601	7.7743
	Cornelius Rural Fire District	0.0000	1.2558	0.0000	1.2558
	Port of Portland	0.0000	0.0701	0.0000	0.0701
	Tri-Met	0.0000	0.0000	0.0000	0.0000
<b>Total Tax Rate</b>		<b>5.3508</b>	<b>5.7264</b>	<b>3.2995</b>	<b>14.3767</b>

*Assessed Value* \$3,830

### 2014-15 Washington County Detail Tax Rate

Tax Code	District	School	Government	Unlimited	Total
<b>015.17</b>	Washington County	0.0000	2.8384	0.0000	2.8384
	NW Regional ESD	0.1538	0.0000	0.0000	0.1538
	Portland Community College	0.2828	0.0000	0.4394	0.7222
	Forest Grove School District #15	4.9142	0.0000	2.8601	7.7743
	Forest Grove Rural Fire District	0.0000	1.2766	0.0000	1.2766
	Port of Portland	0.0000	0.0701	0.0000	0.0701
	Metro	0.0000	0.1926	0.2659	0.4585
	Tri-Met	0.0000	0.0000	0.0000	0.0000
<b>Total Tax Rate</b>		<b>5.3508</b>	<b>4.3777</b>	<b>3.5654</b>	<b>13.2939</b>

*Assessed Value* \$1,929,666

<b>015.19</b>	Washington County	0.0000	2.8384	0.0000	2.8384
	NW Regional ESD	0.1538	0.0000	0.0000	0.1538
	Portland Community College	0.2828	0.0000	0.4394	0.7222
	Forest Grove School District #15	4.9142	0.0000	2.8601	7.7743
	Clean Water Services	0.0000	0.0000	0.0000	0.0000
	City of Forest Grove	0.0000	5.5554	0.3830	5.9384
	Port of Portland	0.0000	0.0701	0.0000	0.0701
	Metro	0.0000	0.1926	0.2659	0.4585
	Tri-Met	0.0000	0.0000	0.0000	0.0000
<b>Total Tax Rate</b>		<b>5.3508</b>	<b>8.6565</b>	<b>3.9484</b>	<b>17.9557</b>

*Assessed Value* \$1,336,760,559

<b>015.20</b>	Washington County	0.0000	2.8384	0.0000	2.8384
	Enhanced Sheriff Patrol	0.0000	1.3165	0.0000	1.3165
	Urban Road Maintenance	0.0000	0.2456	0.0000	0.2456
	NW Regional ESD	0.1538	0.0000	0.0000	0.1538
	Portland Community College	0.2828	0.0000	0.4394	0.7222
	Forest Grove School District #15	4.9142	0.0000	2.8601	7.7743
	Clean Water Services	0.0000	0.0000	0.0000	0.0000
	Forest Grove Rural Fire District	0.0000	1.2766	0.0000	1.2766
	Port of Portland	0.0000	0.0701	0.0000	0.0701
	Metro	0.0000	0.1926	0.2659	0.4585
	Tri-Met	0.0000	0.0000	0.0000	0.0000
<b>Total Tax Rate</b>		<b>5.3508</b>	<b>5.9398</b>	<b>3.5654</b>	<b>14.8560</b>

*Assessed Value* \$1,291,620



### 2014-15 Washington County Detail Tax Rate

Tax Code	District	School	Government	Unlimited	Total
<b>015.21</b>	Washington County	0.0000	2.8384	0.0000	2.8384
	Enhanced Sheriff Patrol	0.0000	1.3165	0.0000	1.3165
	Urban Road Maintenance	0.0000	0.2456	0.0000	0.2456
	NW Regional ESD	0.1538	0.0000	0.0000	0.1538
	Portland Community College	0.2828	0.0000	0.4394	0.7222
	Forest Grove School District #15	4.9142	0.0000	2.8601	7.7743
	Forest Grove Rural Fire District	0.0000	1.2766	0.0000	1.2766
	Port of Portland	0.0000	0.0701	0.0000	0.0701
	Tri-Met	0.0000	0.0000	0.0000	0.0000
<b>Total Tax Rate</b>		<b>5.3508</b>	<b>5.7472</b>	<b>3.2995</b>	<b>14.3975</b>
<i>Assessed Value</i>		<i>\$35,600</i>			

<b>015.22</b>	Washington County	0.0000	2.8384	0.0000	2.8384	
	NW Regional ESD	0.1538	0.0000	0.0000	0.1538	
	Portland Community College	0.2828	0.0000	0.4394	0.7222	
	Forest Grove School District #15	4.9142	0.0000	2.8601	7.7743	
	City of Forest Grove	0.0000	5.5554	0.3830	5.9384	
	Port of Portland	0.0000	0.0701	0.0000	0.0701	
	Metro	0.0000	0.1926	0.2659	0.4585	
	Tri-Met	0.0000	0.0000	0.0000	0.0000	
<b>Total Tax Rate</b>		<b>5.3508</b>	<b>8.6565</b>	<b>3.9484</b>	<b>17.9557</b>	
<i>Assessed Value</i>		<i>\$25,479,670</i>				

<b>015.23</b>	Washington County	0.0000	2.8384	0.0000	2.8384	
	NW Regional ESD	0.1538	0.0000	0.0000	0.1538	
	Portland Community College	0.2828	0.0000	0.4394	0.7222	
	Forest Grove School District #15	4.9142	0.0000	2.8601	7.7743	
	Cornelius Rural Fire District	0.0000	1.2558	0.0000	1.2558	
	Port of Portland	0.0000	0.0701	0.0000	0.0701	
	Tri-Met	0.0000	0.0000	0.0000	0.0000	
<b>Total Tax Rate</b>		<b>5.3508</b>	<b>4.1643</b>	<b>3.2995</b>	<b>12.8146</b>	
<i>Assessed Value</i>		<i>\$10,145,663</i>				



## 2014-15 Washington County Detail Tax Rate

Tax Code	District	School	Government	Unlimited	Total
<b>015.27</b>	Washington County	0.0000	2.8384	0.0000	2.8384
	NW Regional ESD	0.1538	0.0000	0.0000	0.1538
	Portland Community College	0.2828	0.0000	0.4394	0.7222
	Forest Grove School District #15	4.9142	0.0000	2.8601	7.7743
	Forest Grove Rural Fire District	0.0000	1.2766	0.0000	1.2766
	Port of Portland	0.0000	0.0701	0.0000	0.0701
	Tri-Met	0.0000	0.0000	0.0000	0.0000
<b>Total Tax Rate</b>		<b>5.3508</b>	<b>4.1851</b>	<b>3.2995</b>	<b>12.8354</b>

*Assessed Value* \$12,614,110

<b>015.28</b>	Washington County	0.0000	2.8384	0.0000	2.8384
	NW Regional ESD	0.1538	0.0000	0.0000	0.1538
	Portland Community College	0.2828	0.0000	0.4394	0.7222
	Forest Grove School District #15	4.9142	0.0000	2.8601	7.7743
	Cornelius Rural Fire District	0.0000	1.2558	0.0000	1.2558
	Port of Portland	0.0000	0.0701	0.0000	0.0701
	Metro	0.0000	0.1926	0.2659	0.4585
	Tri-Met	0.0000	0.0000	0.0000	0.0000
<b>Total Tax Rate</b>		<b>5.3508</b>	<b>4.3569</b>	<b>3.5654</b>	<b>13.2731</b>

*Assessed Value* \$10,900

<b>015.31</b>	Washington County	0.0000	2.8384	0.0000	2.8384
	NW Regional ESD	0.1538	0.0000	0.0000	0.1538
	Portland Community College	0.2828	0.0000	0.4394	0.7222
	Forest Grove School District #15	4.9142	0.0000	2.8601	7.7743
	Forest Grove Rural Fire District	0.0000	1.2766	0.0000	1.2766
	Port of Portland	0.0000	0.0701	0.0000	0.0701
<b>Total Tax Rate</b>		<b>5.3508</b>	<b>4.1851</b>	<b>3.2995</b>	<b>12.8354</b>

*Assessed Value* \$52,341,843

## 2014-15 Washington County Detail Tax Rate

Tax Code	District	School	Government	Unlimited	Total
<b>015.33</b>	Washington County	0.0000	2.8384	0.0000	2.8384
	NW Regional ESD	0.1538	0.0000	0.0000	0.1538
	Portland Community College	0.2828	0.0000	0.4394	0.7222
	Forest Grove School District #15	4.9142	0.0000	2.8601	7.7743
	City of Forest Grove	0.0000	5.5554	0.3830	5.9384
	Port of Portland	0.0000	0.0701	0.0000	0.0701
	Clean Water Services	0.0000	0.0000	0.0000	0.0000
	Metro	0.0000	0.1926	0.2659	0.4585
<b>Total Tax Rate</b>		<b>5.3508</b>	<b>8.6565</b>	<b>3.9484</b>	<b>17.9557</b>

*Assessed Value* \$203,527

<b>017.01</b>	Washington County	0.0000	2.8384	0.0000	2.8384
	Clackamas County ESD	0.3687	0.0000	0.0000	0.3687
	Portland Community College	0.2828	0.0000	0.4394	0.7222
	Lake Oswego School District #7J	5.8607	0.0000	0.9526	6.8133
	Clean Water Services	0.0000	0.0000	0.0000	0.0000
	Tualatin Valley Fire & Rescue	0.0000	1.7752	0.1159	1.8911
	City of Rivergrove	0.0000	0.0000	0.0000	0.0000
	Port of Portland	0.0000	0.0701	0.0000	0.0701
	Metro	0.0000	0.1926	0.2659	0.4585
	Tri-Met	0.0000	0.0000	0.0000	0.0000
<b>Total Tax Rate</b>		<b>6.5122</b>	<b>4.8763</b>	<b>1.7738</b>	<b>13.1623</b>

*Assessed Value* \$590,630

<b>017.02</b>	Washington County	0.0000	2.8384	0.0000	2.8384
	Clackamas County ESD	0.3687	0.0000	0.0000	0.3687
	Portland Community College	0.2828	0.0000	0.4394	0.7222
	Lake Oswego School District #7J	5.8607	0.0000	0.9526	6.8133
	Tigard/Tualatin School District Bond	0.0000	0.0000	0.3622	0.3622
	Clean Water Services	0.0000	0.0000	0.0000	0.0000
	Tualatin Valley Fire & Rescue	0.0000	1.7752	0.1159	1.8911
	City of Tualatin	0.0000	2.2665	0.2680	2.5345
	Port of Portland	0.0000	0.0701	0.0000	0.0701
	Metro	0.0000	0.1926	0.2659	0.4585
	Tri-Met	0.0000	0.0000	0.0000	0.0000
<b>Total Tax Rate</b>		<b>6.5122</b>	<b>7.1428</b>	<b>2.4040</b>	<b>16.0590</b>

*Assessed Value* \$46,559,200

## 2014-15 Washington County Detail Tax Rate

Tax Code	District	School	Government	Unlimited	Total
<b>017.03</b>	Washington County	0.0000	2.8384	0.0000	2.8384
	Clackamas County ESD	0.3687	0.0000	0.0000	0.3687
	Portland Community College	0.2828	0.0000	0.4394	0.7222
	Lake Oswego School District #7J	5.8607	0.0000	0.9526	6.8133
	Tigard/Tualatin School District Bond	0.0000	0.0000	0.3622	0.3622
	Clean Water Services	0.0000	0.0000	0.0000	0.0000
	Tualatin Valley Fire & Rescue	0.0000	1.7752	0.1159	1.8911
	City of Tualatin	0.0000	2.2665	0.2680	2.5345
	Port of Portland	0.0000	0.0701	0.0000	0.0701
	Metro	0.0000	0.1926	0.2659	0.4585
	Tri-Met	0.0000	0.0000	0.0000	0.0000
	Rivergrove Water District	0.0000	0.0000	0.0000	0.0000
	<b>Total Tax Rate</b>	<b>6.5122</b>	<b>7.1428</b>	<b>2.4040</b>	<b>16.0590</b>
	<i>Assessed Value</i>	<i>\$328,470</i>			

<b>017.04</b>	Washington County	0.0000	2.8384	0.0000	2.8384
	Clackamas County ESD	0.3687	0.0000	0.0000	0.3687
	Portland Community College	0.2828	0.0000	0.4394	0.7222
	Lake Oswego School District #7J	5.8607	0.0000	0.9526	6.8133
	Tigard/Tualatin School District Bond	0.0000	0.0000	0.3622	0.3622
	Clean Water Services	0.0000	0.0000	0.0000	0.0000
	Tualatin Valley Fire & Rescue	0.0000	1.7752	0.1159	1.8911
	City of Rivergrove	0.0000	0.0000	0.0000	0.0000
	Port of Portland	0.0000	0.0701	0.0000	0.0701
	Metro	0.0000	0.1926	0.2659	0.4585
	Tri-Met	0.0000	0.0000	0.0000	0.0000
	Rivergrove Water District	0.0000	0.0000	0.0000	0.0000
	<b>Total Tax Rate</b>	<b>6.5122</b>	<b>4.8763</b>	<b>2.1360</b>	<b>13.5245</b>
	<i>Assessed Value</i>	<i>\$3,793,400</i>			

<b>017.05 RAILROAD</b>	Washington County	0.0000	2.8384	0.0000	2.8384
	Enhanced Sheriff Patrol	0.0000	1.3165	0.0000	1.3165
	Urban Road Maintenance	0.0000	0.2456	0.0000	0.2456
	Clackamas County ESD	0.3687	0.0000	0.0000	0.3687
	Portland Community College	0.2828	0.0000	0.4394	0.7222
	Lake Oswego School District #7J	5.8607	0.0000	0.9526	6.8133
	Tigard/Tualatin School District Bond	0.0000	0.0000	0.3622	0.3622
	Clean Water Services	0.0000	0.0000	0.0000	0.0000
	Tualatin Valley Fire & Rescue	0.0000	1.7752	0.1159	1.8911
	Port of Portland	0.0000	0.0701	0.0000	0.0701
	Metro	0.0000	0.1926	0.2659	0.4585
	Tri-Met	0.0000	0.0000	0.0000	0.0000
	<b>Total Tax Rate</b>	<b>6.5122</b>	<b>6.4384</b>	<b>2.1360</b>	<b>15.0866</b>
	<i>Assessed Value</i>	<i>\$2,000</i>			

## 2014-15 Washington County Detail Tax Rate

Tax Code	District	School	Government	Unlimited	Total
<b>017.06</b>	Washington County	0.0000	2.8384	0.0000	2.8384
	Enhanced Sheriff Patrol	0.0000	1.3165	0.0000	1.3165
	Urban Road Maintenance	0.0000	0.2456	0.0000	0.2456
	Clackamas County ESD	0.3687	0.0000	0.0000	0.3687
	Portland Community College	0.2828	0.0000	0.4394	0.7222
	Lake Oswego School District #7J	5.8607	0.0000	0.9526	6.8133
	Tigard/Tualatin School District Bond	0.0000	0.0000	0.3622	0.3622
	Clean Water Services	0.0000	0.0000	0.0000	0.0000
	Tualatin Valley Fire & Rescue	0.0000	1.7752	0.1159	1.8911
	Port of Portland	0.0000	0.0701	0.0000	0.0701
	Metro	0.0000	0.1926	0.2659	0.4585
	Tri-Met	0.0000	0.0000	0.0000	0.0000
	Rivergrove Water District	0.0000	0.0000	0.0000	0.0000
	<b>Total Tax Rate</b>		<b>6.5122</b>	<b>6.4384</b>	<b>2.1360</b>
<i>Assessed Value</i>		<i>\$1,912,130</i>			

<b>017.07</b>	Washington County	0.0000	2.8384	0.0000	2.8384
	Clackamas County ESD	0.3538	0.0000	0.0000	0.3538
	Portland Community College	0.2720	0.0000	0.4238	0.6958
	Lake Oswego School District #7J	5.6291	0.0000	0.9140	6.5431
	Tigard/Tualatin School District Bond	0.0000	0.0000	0.3622	0.3622
	City of Lake Oswego	0.0000	4.7683	0.4086	5.1769
	Port of Portland	0.0000	0.0675	0.0000	0.0675
	Metro	0.0000	0.1890	0.2566	0.4456
	Tri-Met	0.0000	0.0000	0.0000	0.0000
	Urban Renewal - Lake Oswego	0.0000	0.5441	0.0000	0.5441
	<b>Total Tax Rate</b>		<b>6.2549</b>	<b>8.4073</b>	<b>2.3652</b>
<i>Assessed Value</i>		<i>\$9,728,284</i>			

<b>023.02</b>	Washington County	0.0000	2.8270	0.0000	2.8270
	NW Regional ESD	0.1531	0.0000	0.0000	0.1531
	Portland Community College	0.2814	0.0000	0.4388	0.7202
	Tigard School District #23	5.9591	0.0000	1.4731	7.4322
	City of Tigard - Phase In 2	0.0000	0.8252	0.4179	1.2431
	Tualatin Valley Fire & Rescue	0.0000	1.7675	0.1159	1.8834
	Port of Portland	0.0000	0.0698	0.0000	0.0698
	Tigard Tualatin Aquatic	0.0000	0.0895	0.0000	0.0895
	Urban Renewal - Tigard	0.0000	0.0589	0.0000	0.0589
	<b>Total Tax Rate</b>		<b>6.3936</b>	<b>5.6379</b>	<b>2.4457</b>
<i>Assessed Value</i>		<i>\$1,194,440</i>			

### 2014-15 Washington County Detail Tax Rate

Tax Code	District	School	Government	Unlimited	Total
<b>023.04</b>	Washington County	0.0000	2.8384	0.0000	2.8384
	NW Regional ESD	0.1538	0.0000	0.0000	0.1538
	Portland Community College	0.2828	0.0000	0.4394	0.7222
	Tigard School District #23	5.9892	0.0000	1.4752	7.4644
	Tualatin Valley Fire & Rescue	0.0000	1.7752	0.1159	1.8911
	Port of Portland	0.0000	0.0701	0.0000	0.0701
	Tigard Tualatin Aquatic	0.0000	0.0900	0.0000	0.0900
<b>Total Tax Rate</b>		<b>6.4258</b>	<b>4.7737</b>	<b>2.0305</b>	<b>13.2300</b>

*Assessed Value* \$12,801,912

<b>023.05</b> RAILROAD	Washington County	0.0000	2.8384	0.0000	2.8384
	NW Regional ESD	0.1538	0.0000	0.0000	0.1538
	Portland Community College	0.2828	0.0000	0.4394	0.7222
	Tigard School District #23	5.9892	0.0000	1.4752	7.4644
	City of Tualatin	0.0000	2.2665	0.2680	2.5345
	Metro	0.0000	0.1926	0.2659	0.4585
	Tri-Met	0.0000	0.0000	0.0000	0.0000
	Port of Portland	0.0000	0.0701	0.0000	0.0701
	Clean Water Services	0.0000	0.0000	0.0000	0.0000
	Tigard Tualatin Aquatic	0.0000	0.0900	0.0000	0.0900
<b>Total Tax Rate</b>		<b>6.4258</b>	<b>5.4576</b>	<b>2.4485</b>	<b>14.3319</b>

*Assessed Value* \$363,900

<b>023.06</b>	Washington County	0.0000	2.8384	0.0000	2.8384
	NW Regional ESD	0.1538	0.0000	0.0000	0.1538
	Portland Community College	0.2828	0.0000	0.4394	0.7222
	Tigard School District #23	5.9892	0.0000	1.4752	7.4644
	Tualatin Valley Fire & Rescue	0.0000	1.7752	0.1159	1.8911
	Port of Portland	0.0000	0.0701	0.0000	0.0701
	Tri-Met	0.0000	0.0000	0.0000	0.0000
	Tigard Tualatin Aquatic	0.0000	0.0900	0.0000	0.0900
<b>Total Tax Rate</b>		<b>6.4258</b>	<b>4.7737</b>	<b>2.0305</b>	<b>13.2300</b>

*Assessed Value* \$30,500,290

## 2014-15 Washington County Detail Tax Rate

Tax Code	District	School	Government	Unlimited	Total
<b>023.08</b>	Washington County	0.0000	2.8270	0.0000	2.8270
	NW Regional ESD	0.1531	0.0000	0.0000	0.1531
	Portland Community College	0.2814	0.0000	0.4388	0.7202
	Tigard School District #23	5.9591	0.0000	1.4731	7.4322
	Tualatin Valley Fire & Rescue	0.0000	1.7675	0.1159	1.8834
	Port of Portland	0.0000	0.0698	0.0000	0.0698
	Tri-Met	0.0000	0.0000	0.0000	0.0000
	City of Tigard - Phase In 2	0.0000	0.8252	0.4179	1.2431
	Tigard Tualatin Aquatic	0.0000	0.0895	0.0000	0.0895
	Urban Renewal - Tigard	0.0000	0.0589	0.0000	0.0589
<b>Total Tax Rate</b>		<b>6.3936</b>	<b>5.6379</b>	<b>2.4457</b>	<b>14.4772</b>

Assessed Value \$16,823,790

<b>023.11</b>	Washington County	0.0000	2.8384	0.0000	2.8384
	Enhanced Sheriff Patrol	0.0000	1.3165	0.0000	1.3165
	Urban Road Maintenance	0.0000	0.2456	0.0000	0.2456
	NW Regional ESD	0.1538	0.0000	0.0000	0.1538
	Portland Community College	0.2828	0.0000	0.4394	0.7222
	Tigard School District #23	5.9892	0.0000	1.4752	7.4644
	Clean Water Services	0.0000	0.0000	0.0000	0.0000
	Tualatin Valley Fire & Rescue	0.0000	1.7752	0.1159	1.8911
	Port of Portland	0.0000	0.0701	0.0000	0.0701
	Metro	0.0000	0.1926	0.2659	0.4585
	Tri-Met	0.0000	0.0000	0.0000	0.0000
	Tualatin Hills Park & Rec	0.0000	1.3073	0.4094	1.7167
	Tualatin Valley Water District	0.0000	0.0000	0.0000	0.0000
	Tigard Tualatin Aquatic	0.0000	0.0900	0.0000	0.0900
<b>Total Tax Rate</b>		<b>6.4258</b>	<b>7.8357</b>	<b>2.7058</b>	<b>16.9673</b>

Assessed Value \$4,614,669

<b>023.14</b>	Washington County	0.0000	2.8384	0.0000	2.8384
	NW Regional ESD	0.1538	0.0000	0.0000	0.1538
	Portland Community College	0.2828	0.0000	0.4394	0.7222
	Tigard School District #23	5.9892	0.0000	1.4752	7.4644
	Tualatin Valley Fire & Rescue	0.0000	1.7752	0.1159	1.8911
	Port of Portland	0.0000	0.0701	0.0000	0.0701
	Metro	0.0000	0.1926	0.2659	0.4585
	Tri-Met	0.0000	0.0000	0.0000	0.0000
	Tigard Tualatin Aquatic	0.0000	0.0900	0.0000	0.0900
	<b>Total Tax Rate</b>		<b>6.4258</b>	<b>4.9663</b>	<b>2.2964</b>

Assessed Value \$14,923,888



### 2014-15 Washington County Detail Tax Rate

Tax Code	District	School	Government	Unlimited	Total
023.15	Washington County	0.0000	2.8270	0.0000	2.8270
	NW Regional ESD	0.1531	0.0000	0.0000	0.1531
	Portland Community College	0.2814	0.0000	0.4388	0.7202
	Tigard School District #23	5.9591	0.0000	1.4731	7.4322
	Tualatin Valley Fire & Rescue	0.0000	1.7675	0.1159	1.8834
	Port of Portland	0.0000	0.0698	0.0000	0.0698
	Tri-Met	0.0000	0.0000	0.0000	0.0000
	City of Tigard - Phase In 2	0.0000	0.8252	0.4179	1.2431
	Tigard Tualatin Aquatic	0.0000	0.0895	0.0000	0.0895
	Metro	0.0000	0.1922	0.2655	0.4577
	Urban Renewal - Tigard	0.0000	0.0597	0.0000	0.0597
	<b>Total Tax Rate</b>		<b>6.3936</b>	<b>5.8309</b>	<b>2.7112</b>

*Assessed Value* \$749,970

023.17	Washington County	0.0000	2.8384	0.0000	2.8384
	NW Regional ESD	0.1538	0.0000	0.0000	0.1538
	Portland Community College	0.2828	0.0000	0.4394	0.7222
	Tigard School District #23	5.9892	0.0000	1.4752	7.4644
	Clean Water Services	0.0000	0.0000	0.0000	0.0000
	Tualatin Valley Fire & Rescue	0.0000	1.7752	0.1159	1.8911
	Port of Portland	0.0000	0.0701	0.0000	0.0701
	Metro	0.0000	0.1926	0.2659	0.4585
	Tri-Met	0.0000	0.0000	0.0000	0.0000
	Tigard Tualatin Aquatic	0.0000	0.0900	0.0000	0.0900
	<b>Total Tax Rate</b>		<b>6.4258</b>	<b>4.9663</b>	<b>2.2964</b>

*Assessed Value* \$12,954,290

023.19	Washington County	0.0000	2.8384	0.0000	2.8384
	NW Regional ESD	0.1538	0.0000	0.0000	0.1538
	Portland Community College	0.2828	0.0000	0.4394	0.7222
	Tigard School District #23	5.9892	0.0000	1.4752	7.4644
	City of Tualatin	0.0000	2.2665	0.2680	2.5345
	Tualatin Valley Fire & Rescue	0.0000	1.7752	0.1159	1.8911
	Port of Portland	0.0000	0.0701	0.0000	0.0701
	Metro	0.0000	0.1926	0.2659	0.4585
	Tri-Met	0.0000	0.0000	0.0000	0.0000
	Tigard Tualatin Aquatic	0.0000	0.0900	0.0000	0.0900
	<b>Total Tax Rate</b>		<b>6.4258</b>	<b>7.2328</b>	<b>2.5644</b>

*Assessed Value* \$510,351

## 2014-15 Washington County Detail Tax Rate

Tax Code	District	School	Government	Unlimited	Total
<b>023.23</b>	Washington County	0.0000	2.8384	0.0000	2.8384
	Enhanced Sheriff Patrol	0.0000	1.3165	0.0000	1.3165
	Urban Road Maintenance	0.0000	0.2456	0.0000	0.2456
	NW Regional ESD	0.1538	0.0000	0.0000	0.1538
	Portland Community College	0.2828	0.0000	0.4394	0.7222
	Tigard School District #23	5.9892	0.0000	1.4752	7.4644
	Clean Water Services	0.0000	0.0000	0.0000	0.0000
	Tualatin Valley Fire & Rescue	0.0000	1.7752	0.1159	1.8911
	Port of Portland	0.0000	0.0701	0.0000	0.0701
	Metro	0.0000	0.1926	0.2659	0.4585
	Tri-Met	0.0000	0.0000	0.0000	0.0000
	Tigard Tualatin Aquatic	0.0000	0.0900	0.0000	0.0900
<b>Total Tax Rate</b>		<b>6.4258</b>	<b>6.5284</b>	<b>2.2964</b>	<b>15.2506</b>
<i>Assessed Value</i>		<i>\$697,010</i>			

<b>023.24</b>	Washington County	0.0000	2.8384	0.0000	2.8384
	Enhanced Sheriff Patrol	0.0000	1.3165	0.0000	1.3165
	Urban Road Maintenance	0.0000	0.2456	0.0000	0.2456
	NW Regional ESD	0.1538	0.0000	0.0000	0.1538
	Portland Community College	0.2828	0.0000	0.4394	0.7222
	Tigard School District #23	5.9892	0.0000	1.4752	7.4644
	Tualatin Valley Fire & Rescue	0.0000	1.7752	0.1159	1.8911
	Port of Portland	0.0000	0.0701	0.0000	0.0701
	Metro	0.0000	0.1926	0.2659	0.4585
	Tri-Met	0.0000	0.0000	0.0000	0.0000
	Tigard Tualatin Aquatic	0.0000	0.0900	0.0000	0.0900
	<b>Total Tax Rate</b>		<b>6.4258</b>	<b>6.5284</b>	<b>2.2964</b>
<i>Assessed Value</i>		<i>\$474,390</i>			

<b>023.25</b>	Washington County	0.0000	2.8384	0.0000	2.8384
	NW Regional ESD	0.1538	0.0000	0.0000	0.1538
	Portland Community College	0.2828	0.0000	0.4394	0.7222
	Tigard School District #23	5.9892	0.0000	1.4752	7.4644
	Clean Water Services	0.0000	0.0000	0.0000	0.0000
	Tualatin Valley Fire & Rescue	0.0000	1.7752	0.1159	1.8911
	Port of Portland	0.0000	0.0701	0.0000	0.0701
	City of Tualatin	0.0000	2.2665	0.2680	2.5345
	Metro	0.0000	0.1926	0.2659	0.4585
	Tri-Met	0.0000	0.0000	0.0000	0.0000
	Tigard Tualatin Aquatic	0.0000	0.0900	0.0000	0.0900
	<b>Total Tax Rate</b>		<b>6.4258</b>	<b>7.2328</b>	<b>2.5644</b>
<i>Assessed Value</i>		<i>\$409,178,017</i>			

## 2014-15 Washington County Detail Tax Rate

Tax Code	District	School	Government	Unlimited	Total
<b>023.60</b>	Washington County	0.0000	2.8384	0.0000	2.8384
	NW Regional ESD	0.1538	0.0000	0.0000	0.1538
	Portland Community College	0.2540	0.0000	0.3980	0.6520
	Tigard School District #23	5.9892	0.0000	1.4752	7.4644
	Port of Portland	0.0000	0.0638	0.0000	0.0638
	City of Portland	0.0000	6.9527	0.2232	7.1759
	Metro	0.0000	0.1838	0.2432	0.4270
	Tri-Met	0.0000	0.0000	0.0000	0.0000
	Tigard Tualatin Aquatic	0.0000	0.0900	0.0000	0.0900
	Urban Renewal - Portland	0.0000	1.0878	0.0000	1.0878
	<b>Total Tax Rate</b>		<b>6.3970</b>	<b>11.2165</b>	<b>2.3396</b>

*Assessed Value* \$9,697,110

<b>023.64</b>	Washington County	0.0000	2.8384	0.0000	2.8384
	Enhanced Sheriff Patrol	0.0000	1.3165	0.0000	1.3165
	Urban Road Maintenance	0.0000	0.2456	0.0000	0.2456
	NW Regional ESD	0.1538	0.0000	0.0000	0.1538
	Portland Community College	0.2828	0.0000	0.4394	0.7222
	Tigard School District #23	5.9892	0.0000	1.4752	7.4644
	Tualatin Valley Water District	0.0000	0.0000	0.0000	0.0000
	Clean Water Services	0.0000	0.0000	0.0000	0.0000
	Tualatin Valley Fire & Rescue	0.0000	1.7752	0.1159	1.8911
	Port of Portland	0.0000	0.0701	0.0000	0.0701
	Metro	0.0000	0.1926	0.2659	0.4585
	Tri-Met	0.0000	0.0000	0.0000	0.0000
	Tigard Tualatin Aquatic	0.0000	0.0900	0.0000	0.0900
	<b>Total Tax Rate</b>		<b>6.4258</b>	<b>6.5284</b>	<b>2.2964</b>

*Assessed Value* \$275,874,996

<b>023.66</b>	Washington County	0.0000	2.8270	0.0000	2.8270
	NW Regional ESD	0.1531	0.0000	0.0000	0.1531
	Portland Community College	0.2814	0.0000	0.4388	0.7202
	Tigard School District #23	5.9591	0.0000	1.4731	7.4322
	City of Tigard	0.0000	2.5004	0.4179	2.9183
	Clean Water Services	0.0000	0.0000	0.0000	0.0000
	Tualatin Valley Fire & Rescue	0.0000	1.7675	0.1159	1.8834
	Port of Portland	0.0000	0.0698	0.0000	0.0698
	Metro	0.0000	0.1922	0.2655	0.4577
	Tri-Met	0.0000	0.0000	0.0000	0.0000
	Tigard Tualatin Aquatic	0.0000	0.0895	0.0000	0.0895
	Urban Renewal - Tigard	0.0000	0.0683	0.0000	0.0683
	<b>Total Tax Rate</b>		<b>6.3936</b>	<b>7.5147</b>	<b>2.7112</b>

*Assessed Value* \$17,395,890

## 2014-15 Washington County Detail Tax Rate

Tax Code	District	School	Government	Unlimited	Total
<b>023.67</b>	Washington County	0.0000	2.8270	0.0000	2.8270
	NW Regional ESD	0.1531	0.0000	0.0000	0.1531
	Portland Community College	0.2814	0.0000	0.4388	0.7202
	Tigard School District #23	5.9591	0.0000	1.4731	7.4322
	City of Tigard - Phase In 2	0.0000	0.8252	0.4179	1.2431
	Clean Water Services	0.0000	0.0000	0.0000	0.0000
	Tualatin Valley Fire & Rescue	0.0000	1.7675	0.1159	1.8834
	Port of Portland	0.0000	0.0698	0.0000	0.0698
	Metro	0.0000	0.1922	0.2655	0.4577
	Tri-Met	0.0000	0.0000	0.0000	0.0000
	Tigard Tualatin Aquatic	0.0000	0.0895	0.0000	0.0895
	Urban Renewal - Tigard	0.0000	0.0597	0.0000	0.0597
	<b>Total Tax Rate</b>		<b>6.3936</b>	<b>5.8309</b>	<b>2.7112</b>
<i>Assessed Value</i>		<i>\$2,351,082</i>			

<b>023.73</b>	Washington County	0.0000	2.8270	0.0000	2.8270	
	NW Regional ESD	0.1531	0.0000	0.0000	0.1531	
	Portland Community College	0.2814	0.0000	0.4388	0.7202	
	Tigard School District #23	5.9591	0.0000	1.4731	7.4322	
	City of Tigard	0.0000	2.5004	0.4179	2.9183	
	Tualatin Valley Fire & Rescue	0.0000	1.7675	0.1159	1.8834	
	Port of Portland	0.0000	0.0698	0.0000	0.0698	
	Metro	0.0000	0.1922	0.2655	0.4577	
	Tri-Met	0.0000	0.0000	0.0000	0.0000	
	Tigard Tualatin Aquatic	0.0000	0.0895	0.0000	0.0895	
	Urban Renewal - Tigard	0.0000	0.0683	0.0000	0.0683	
	<b>Total Tax Rate</b>		<b>6.3936</b>	<b>7.5147</b>	<b>2.7112</b>	<b>16.6195</b>
	<i>Assessed Value</i>		<i>\$42,670,980</i>			

<b>023.74</b>	Washington County	0.0000	2.8270	0.0000	2.8270
	NW Regional ESD	0.1531	0.0000	0.0000	0.1531
	Portland Community College	0.2814	0.0000	0.4388	0.7202
	Tigard School District #23	5.9591	0.0000	1.4731	7.4322
	City of Tigard	0.0000	2.5004	0.4179	2.9183
	Tualatin Valley Fire & Rescue	0.0000	1.7675	0.1159	1.8834
	Port of Portland	0.0000	0.0698	0.0000	0.0698
	Metro	0.0000	0.1922	0.2655	0.4577
	Tri-Met	0.0000	0.0000	0.0000	0.0000
	Tigard Tualatin Aquatic	0.0000	0.0895	0.0000	0.0895
	Clean Water Services	0.0000	0.0000	0.0000	0.0000
	Urban Renewal - Tigard	0.0000	0.0683	0.0000	0.0683
	<b>Total Tax Rate</b>		<b>6.3936</b>	<b>7.5147</b>	<b>2.7112</b>
<i>Assessed Value</i>		<i>\$3,535,417,364</i>			

## 2014-15 Washington County Detail Tax Rate

Tax Code	District	School	Government	Unlimited	Total
<b>023.75</b>	Washington County	0.0000	2.8270	0.0000	2.8270
	NW Regional ESD	0.1531	0.0000	0.0000	0.1531
	Portland Community College	0.2814	0.0000	0.4388	0.7202
	Tigard School District #23	5.9591	0.0000	1.4731	7.4322
	City of Tigard	0.0000	2.5004	0.4179	2.9183
	Tualatin Valley Fire & Rescue	0.0000	1.7675	0.1159	1.8834
	Port of Portland	0.0000	0.0698	0.0000	0.0698
	Metro	0.0000	0.1922	0.2655	0.4577
	Tri-Met	0.0000	0.0000	0.0000	0.0000
	Tigard Tualatin Aquatic	0.0000	0.0895	0.0000	0.0895
	Clean Water Services	0.0000	0.0000	0.0000	0.0000
	Urban Renewal - Tigard	0.0000	0.0683	0.0000	0.0683
<b>Total Tax Rate</b>		<b>6.3936</b>	<b>7.5147</b>	<b>2.7112</b>	<b>16.6195</b>

*Assessed Value* \$73,159,799

<b>023.76</b>	Washington County	0.0000	2.8384	0.0000	2.8384
	NW Regional ESD	0.1538	0.0000	0.0000	0.1538
	Portland Community College	0.2828	0.0000	0.4394	0.7222
	Tigard School District #23	5.9892	0.0000	1.4752	7.4644
	Clean Water Services	0.0000	0.0000	0.0000	0.0000
	Tualatin Valley Fire & Rescue	0.0000	1.7752	0.1159	1.8911
	City of Tualatin	0.0000	2.2665	0.2680	2.5345
	Port of Portland	0.0000	0.0701	0.0000	0.0701
	Metro	0.0000	0.1926	0.2659	0.4585
	Tri-Met	0.0000	0.0000	0.0000	0.0000
	Tigard Tualatin Aquatic	0.0000	0.0900	0.0000	0.0900
	<b>Total Tax Rate</b>		<b>6.4258</b>	<b>7.2328</b>	<b>2.5644</b>

*Assessed Value* \$2,423,944,692

<b>023.78</b>	Washington County	0.0000	2.8384	0.0000	2.8384
	Enhanced Sheriff Patrol	0.0000	1.3165	0.0000	1.3165
	Urban Road Maintenance	0.0000	0.2456	0.0000	0.2456
	NW Regional ESD	0.1538	0.0000	0.0000	0.1538
	Portland Community College	0.2828	0.0000	0.4394	0.7222
	Tigard School District #23	5.9892	0.0000	1.4752	7.4644
	Clean Water Services	0.0000	0.0000	0.0000	0.0000
	Tualatin Valley Fire & Rescue	0.0000	1.7752	0.1159	1.8911
	Port of Portland	0.0000	0.0701	0.0000	0.0701
	Metro	0.0000	0.1926	0.2659	0.4585
	Tri-Met	0.0000	0.0000	0.0000	0.0000
	Tigard Tualatin Aquatic	0.0000	0.0900	0.0000	0.0900
<b>Total Tax Rate</b>		<b>6.4258</b>	<b>6.5284</b>	<b>2.2964</b>	<b>15.2506</b>

*Assessed Value* \$959,521,892

## 2014-15 Washington County Detail Tax Rate

Tax Code	District	School	Government	Unlimited	Total
<b>023.81</b>	Washington County	0.0000	2.8270	0.0000	2.8270
	NW Regional ESD	0.1531	0.0000	0.0000	0.1531
	Portland Community College	0.2814	0.0000	0.4388	0.7202
	Tigard School District #23	5.9591	0.0000	1.4731	7.4322
	City of Tigard	0.0000	2.5004	0.4179	2.9183
	Tualatin Valley Fire & Rescue	0.0000	1.7675	0.1159	1.8834
	Port of Portland	0.0000	0.0698	0.0000	0.0698
	Metro	0.0000	0.1922	0.2655	0.4577
	Tri-Met	0.0000	0.0000	0.0000	0.0000
	Tigard Tualatin Aquatic	0.0000	0.0895	0.0000	0.0895
	Clean Water Services	0.0000	0.0000	0.0000	0.0000
	Tualatin Valley Water District	0.0000	0.0000	0.0000	0.0000
	Urban Renewal - Tigard	0.0000	0.0683	0.0000	0.0683
	<b>Total Tax Rate</b>	<b>6.3936</b>	<b>7.5147</b>	<b>2.7112</b>	<b>16.6195</b>
<i>Assessed Value</i>		<i>\$1,087,452,773</i>			

<b>023.82</b>	Washington County	0.0000	2.8270	0.0000	2.8270
	NW Regional ESD	0.1531	0.0000	0.0000	0.1531
	Portland Community College	0.2814	0.0000	0.4388	0.7202
	Tigard School District #23	5.9591	0.0000	1.4731	7.4322
	City of Tigard	0.0000	2.5004	0.4179	2.9183
	Tualatin Valley Fire & Rescue	0.0000	1.7675	0.1159	1.8834
	Port of Portland	0.0000	0.0698	0.0000	0.0698
	Metro	0.0000	0.1922	0.2655	0.4577
	Tri-Met	0.0000	0.0000	0.0000	0.0000
	Tigard Tualatin Aquatic	0.0000	0.0895	0.0000	0.0895
	Clean Water Services	0.0000	0.0000	0.0000	0.0000
	Tualatin Valley Water District	0.0000	0.0000	0.0000	0.0000
	Urban Renewal - Tigard	0.0000	0.0683	0.0000	0.0683
	<b>Total Tax Rate</b>	<b>6.3936</b>	<b>7.5147</b>	<b>2.7112</b>	<b>16.6195</b>
<i>Assessed Value</i>		<i>\$25,057,910</i>			

<b>023.83</b> RAILROAD	Washington County	0.0000	2.8270	0.0000	2.8270
	NW Regional ESD	0.1531	0.0000	0.0000	0.1531
	Portland Community College	0.2814	0.0000	0.4388	0.7202
	Tigard School District #23	5.9591	0.0000	1.4731	7.4322
	Clean Water Services	0.0000	0.0000	0.0000	0.0000
	City of Tigard	0.0000	2.5004	0.4179	2.9183
	Port of Portland	0.0000	0.0698	0.0000	0.0698
	Metro	0.0000	0.1922	0.2655	0.4577
	Tri-Met	0.0000	0.0000	0.0000	0.0000
	Tigard Tualatin Aquatic	0.0000	0.0895	0.0000	0.0895
	Urban Renewal - Tigard	0.0000	0.0606	0.0000	0.0606
	<b>Total Tax Rate</b>	<b>6.3936</b>	<b>5.7395</b>	<b>2.5953</b>	<b>14.7284</b>
<i>Assessed Value</i>		<i>\$293,100</i>			

## 2014-15 Washington County Detail Tax Rate

Tax Code	District	School	Government	Unlimited	Total
<b>023.86</b>	Washington County	0.0000	2.8384	0.0000	2.8384
	NW Regional ESD	0.1538	0.0000	0.0000	0.1538
	Portland Community College	0.2828	0.0000	0.4394	0.7222
	Tigard School District #23	5.9892	0.0000	1.4752	7.4644
	Clean Water Services	0.0000	0.0000	0.0000	0.0000
	Tualatin Valley Fire & Rescue	0.0000	1.7752	0.1159	1.8911
	City of King City	0.0000	2.0761	0.0000	2.0761
	Port of Portland	0.0000	0.0701	0.0000	0.0701
	Metro	0.0000	0.1926	0.2659	0.4585
	Tri-Met	0.0000	0.0000	0.0000	0.0000
	Tigard Tualatin Aquatic	0.0000	0.0900	0.0000	0.0900
<b>Total Tax Rate</b>		<b>6.4258</b>	<b>7.0424</b>	<b>2.2964</b>	<b>15.7646</b>

*Assessed Value* \$369,971,106

<b>023.87</b>	Washington County	0.0000	2.8384	0.0000	2.8384
	NW Regional ESD	0.1538	0.0000	0.0000	0.1538
	Portland Community College	0.2828	0.0000	0.4394	0.7222
	Tigard School District #23	5.9892	0.0000	1.4752	7.4644
	Clean Water Services	0.0000	0.0000	0.0000	0.0000
	Tualatin Valley Fire & Rescue	0.0000	1.7752	0.1159	1.8911
	City of Durham	0.0000	0.4927	1.3378	1.8305
	Port of Portland	0.0000	0.0701	0.0000	0.0701
	Metro	0.0000	0.1926	0.2659	0.4585
	Tri-Met	0.0000	0.0000	0.0000	0.0000
	Tigard Tualatin Aquatic	0.0000	0.0900	0.0000	0.0900
<b>Total Tax Rate</b>		<b>6.4258</b>	<b>5.4590</b>	<b>3.6342</b>	<b>15.5190</b>

*Assessed Value* \$162,977,804

<b>023.88</b> RAILROAD	Washington County	0.0000	2.8384	0.0000	2.8384
	NW Regional ESD	0.1538	0.0000	0.0000	0.1538
	Portland Community College	0.2828	0.0000	0.4394	0.7222
	Tigard School District #23	5.9892	0.0000	1.4752	7.4644
	Clean Water Services	0.0000	0.0000	0.0000	0.0000
	City of Durham	0.0000	0.4927	1.3378	1.8305
	Port of Portland	0.0000	0.0701	0.0000	0.0701
	Metro	0.0000	0.1926	0.2659	0.4585
	Tri-Met	0.0000	0.0000	0.0000	0.0000
	Tigard Tualatin Aquatic	0.0000	0.0900	0.0000	0.0900
	<b>Total Tax Rate</b>		<b>6.4258</b>	<b>3.6838</b>	<b>3.5183</b>

*Assessed Value* \$28,000

## 2014-15 Washington County Detail Tax Rate

Tax Code	District	School	Government	Unlimited	Total
<b>023.90</b> RAILROAD	Washington County	0.0000	2.8384	0.0000	2.8384
	Enhanced Sheriff Patrol	0.0000	1.3165	0.0000	1.3165
	Urban Road Maintenance	0.0000	0.2456	0.0000	0.2456
	NW Regional ESD	0.1538	0.0000	0.0000	0.1538
	Portland Community College	0.2828	0.0000	0.4394	0.7222
	Tigard School District #23	5.9892	0.0000	1.4752	7.4644
	Clean Water Services	0.0000	0.0000	0.0000	0.0000
	Port of Portland	0.0000	0.0701	0.0000	0.0701
	Metro	0.0000	0.1926	0.2659	0.4585
	Tri-Met	0.0000	0.0000	0.0000	0.0000
	Tigard Tualatin Aquatic	0.0000	0.0900	0.0000	0.0900
<b>Total Tax Rate</b>		<b>6.4258</b>	<b>4.7532</b>	<b>2.1805</b>	<b>13.3595</b>
<i>Assessed Value</i>		<i>\$155,000</i>			

<b>023.92</b>	Washington County	0.0000	2.8384	0.0000	2.8384
	NW Regional ESD	0.1538	0.0000	0.0000	0.1538
	Portland Community College	0.2828	0.0000	0.4394	0.7222
	Tigard School District #23	5.9892	0.0000	1.4752	7.4644
	Clean Water Services	0.0000	0.0000	0.0000	0.0000
	City of King City	0.0000	2.0761	0.0000	2.0761
	Tualatin Valley Fire & Rescue	0.0000	1.7752	0.1159	1.8911
	Port of Portland	0.0000	0.0701	0.0000	0.0701
	Metro	0.0000	0.1926	0.2659	0.4585
	Tri-Met	0.0000	0.0000	0.0000	0.0000
	Tigard Tualatin Aquatic	0.0000	0.0900	0.0000	0.0900
<b>Total Tax Rate</b>		<b>6.4258</b>	<b>7.0424</b>	<b>2.2964</b>	<b>15.7646</b>
<i>Assessed Value</i>		<i>\$2,372,510</i>			

<b>023.93</b>	Washington County	0.0000	2.8270	0.0000	2.8270
	NW Regional ESD	0.1531	0.0000	0.0000	0.1531
	Portland Community College	0.2814	0.0000	0.4388	0.7202
	Tigard School District #23	5.9591	0.0000	1.4731	7.4322
	City of Tigard	0.0000	2.5004	0.4179	2.9183
	Tualatin Valley Fire & Rescue	0.0000	1.7675	0.1159	1.8834
	Port of Portland	0.0000	0.0698	0.0000	0.0698
	Metro	0.0000	0.1922	0.2655	0.4577
	Tri-Met	0.0000	0.0000	0.0000	0.0000
	Tigard Tualatin Aquatic	0.0000	0.0895	0.0000	0.0895
	Clean Water Services	0.0000	0.0000	0.0000	0.0000
	Tualatin Valley Water District	0.0000	0.0000	0.0000	0.0000
	Urban Renewal - Tigard	0.0000	0.0683	0.0000	0.0683
	<b>Total Tax Rate</b>		<b>6.3936</b>	<b>7.5147</b>	<b>2.7112</b>
<i>Assessed Value</i>		<i>\$3,917,740</i>			





### 2014-15 Washington County Detail Tax Rate

Tax Code	District	School	Government	Unlimited	Total
<b>029.06</b>	Washington County	0.0000	2.8384	0.0000	2.8384
	NW Regional ESD	0.1538	0.0000	0.0000	0.1538
	Portland Community College	0.2828	0.0000	0.4394	0.7222
	Hillsboro School District #1J	4.9749	0.0000	2.4451	7.4200
	Clean Water Services	0.0000	0.0000	0.0000	0.0000
	Tualatin Valley Fire & Rescue	0.0000	1.7752	0.1159	1.8911
	Port of Portland	0.0000	0.0701	0.0000	0.0701
	Tri-Met	0.0000	0.0000	0.0000	0.0000
<b>Total Tax Rate</b>		<b>5.4115</b>	<b>4.6837</b>	<b>3.0004</b>	<b>13.0956</b>
<i>Assessed Value</i>		<i>\$611,300</i>			

<b>029.09</b>	Washington County	0.0000	2.8384	0.0000	2.8384
	NW Regional ESD	0.1538	0.0000	0.0000	0.1538
	Portland Community College	0.2828	0.0000	0.4394	0.7222
	Hillsboro School District #1J	4.9749	0.0000	2.4451	7.4200
	Washington County RFPD #2	0.0000	1.6919	0.0000	1.6919
	Port of Portland	0.0000	0.0701	0.0000	0.0701
<b>Total Tax Rate</b>		<b>5.4115</b>	<b>4.6004</b>	<b>2.8845</b>	<b>12.8964</b>
<i>Assessed Value</i>		<i>\$1,812,560</i>			

<b>029.10</b>	Washington County	0.0000	2.8254	0.0000	2.8254
	NW Regional ESD	0.1530	0.0000	0.0000	0.1530
	Portland Community College	0.2812	0.0000	0.4387	0.7199
	Hillsboro School District #1J	4.9424	0.0000	2.4388	7.3812
	City of Hillsboro	0.0000	5.3652	0.0000	5.3652
	Port of Portland	0.0000	0.0697	0.0000	0.0697
	Metro	0.0000	0.1921	0.2654	0.4575
	Tri-Met	0.0000	0.0000	0.0000	0.0000
	Urban Renewal - Hillsboro	0.0000	0.0776	0.0000	0.0776
	<b>Total Tax Rate</b>		<b>5.3766</b>	<b>8.5300</b>	<b>3.1429</b>
<i>Assessed Value</i>		<i>\$911,280</i>			

### 2014-15 Washington County Detail Tax Rate

Tax Code	District	School	Government	Unlimited	Total
029.12	Washington County	0.0000	2.8254	0.0000	2.8254
	NW Regional ESD	0.1530	0.0000	0.0000	0.1530
	Portland Community College	0.2812	0.0000	0.4387	0.7199
	Hillsboro School District #1J	4.9424	0.0000	2.4388	7.3812
	Clean Water Services	0.0000	0.0000	0.0000	0.0000
	City of Hillsboro	0.0000	5.3652	0.0000	5.3652
	Port of Portland	0.0000	0.0697	0.0000	0.0697
	Tri-Met	0.0000	0.0000	0.0000	0.0000
	Urban Renewal - Hillsboro	0.0000	0.0766	0.0000	0.0766
<b>Total Tax Rate</b>		<b>5.3766</b>	<b>8.3369</b>	<b>2.8775</b>	<b>16.5910</b>

*Assessed Value* \$272,240

029.13	Washington County	0.0000	2.8254	0.0000	2.8254
	NW Regional ESD	0.1530	0.0000	0.0000	0.1530
	Portland Community College	0.2812	0.0000	0.4387	0.7199
	Hillsboro School District #1J	4.9424	0.0000	2.4388	7.3812
	Clean Water Services	0.0000	0.0000	0.0000	0.0000
	City of Hillsboro	0.0000	5.3652	0.0000	5.3652
	Port of Portland	0.0000	0.0697	0.0000	0.0697
	Metro	0.0000	0.1921	0.2654	0.4575
	Tri-Met	0.0000	0.0000	0.0000	0.0000
	Urban Renewal - Hillsboro	0.0000	0.0776	0.0000	0.0776
<b>Total Tax Rate</b>		<b>5.3766</b>	<b>8.5300</b>	<b>3.1429</b>	<b>17.0495</b>

*Assessed Value* \$1,058,082,185

029.14	Washington County	0.0000	2.8254	0.0000	2.8254
	NW Regional ESD	0.1530	0.0000	0.0000	0.1530
	Portland Community College	0.2812	0.0000	0.4387	0.7199
	Hillsboro School District #1J	4.9424	0.0000	2.4388	7.3812
	Clean Water Services	0.0000	0.0000	0.0000	0.0000
	City of Hillsboro	0.0000	5.3652	0.0000	5.3652
	Port of Portland	0.0000	0.0697	0.0000	0.0697
	Metro	0.0000	0.1921	0.2654	0.4575
	Tri-Met	0.0000	0.0000	0.0000	0.0000
	Tualatin Valley Water District	0.0000	0.0000	0.0000	0.0000
	Urban Renewal - Hillsboro	0.0000	0.0776	0.0000	0.0776
<b>Total Tax Rate</b>		<b>5.3766</b>	<b>8.5300</b>	<b>3.1429</b>	<b>17.0495</b>

*Assessed Value* \$11,057,340

### 2014-15 Washington County Detail Tax Rate

Tax Code	District	School	Government	Unlimited	Total
<b>029.15</b>	Washington County	0.0000	2.8384	0.0000	2.8384
	NW Regional ESD	0.1538	0.0000	0.0000	0.1538
	Portland Community College	0.2828	0.0000	0.4394	0.7222
	Hillsboro School District #1J	4.9749	0.0000	2.4451	7.4200
	Clean Water Services	0.0000	0.0000	0.0000	0.0000
	Washington County RFPD #2	0.0000	1.6919	0.0000	1.6919
	Port of Portland	0.0000	0.0701	0.0000	0.0701
	Metro	0.0000	0.1926	0.2659	0.4585
	Tri-Met	0.0000	0.0000	0.0000	0.0000
<b>Total Tax Rate</b>		<b>5.4115</b>	<b>4.7930</b>	<b>3.1504</b>	<b>13.3549</b>
<i>Assessed Value</i>		<i>\$13,400</i>			

<b>029.17</b>	Washington County	0.0000	2.8384	0.0000	2.8384
	Enhanced Sheriff Patrol	0.0000	1.3165	0.0000	1.3165
	Urban Road Maintenance	0.0000	0.2456	0.0000	0.2456
	NW Regional ESD	0.1538	0.0000	0.0000	0.1538
	Portland Community College	0.2828	0.0000	0.4394	0.7222
	Hillsboro School District #1J	4.9749	0.0000	2.4451	7.4200
	Clean Water Services	0.0000	0.0000	0.0000	0.0000
	Tualatin Valley Fire & Rescue	0.0000	1.7752	0.1159	1.8911
	Port of Portland	0.0000	0.0701	0.0000	0.0701
	Metro	0.0000	0.1926	0.2659	0.4585
	Tri-Met	0.0000	0.0000	0.0000	0.0000
<b>Total Tax Rate</b>		<b>5.4115</b>	<b>6.4384</b>	<b>3.2663</b>	<b>15.1162</b>
<i>Assessed Value</i>		<i>\$1,574,168</i>			

<b>029.20</b>	Washington County	0.0000	2.8384	0.0000	2.8384
	Enhanced Sheriff Patrol	0.0000	1.3165	0.0000	1.3165
	Urban Road Maintenance	0.0000	0.2456	0.0000	0.2456
	NW Regional ESD	0.1538	0.0000	0.0000	0.1538
	Portland Community College	0.2828	0.0000	0.4394	0.7222
	Hillsboro School District #1J	4.9749	0.0000	2.4451	7.4200
	Clean Water Services	0.0000	0.0000	0.0000	0.0000
	Washington County RFPD #2	0.0000	1.6919	0.0000	1.6919
	Port of Portland	0.0000	0.0701	0.0000	0.0701
	Metro	0.0000	0.1926	0.2659	0.4585
	Tri-Met	0.0000	0.0000	0.0000	0.0000
<b>Total Tax Rate</b>		<b>5.4115</b>	<b>6.3551</b>	<b>3.1504</b>	<b>14.9170</b>
<i>Assessed Value</i>		<i>\$55,700</i>			

### 2014-15 Washington County Detail Tax Rate

Tax Code	District	School	Government	Unlimited	Total
<b>029.21</b>	Washington County	0.0000	2.8384	0.0000	2.8384
	NW Regional ESD	0.1538	0.0000	0.0000	0.1538
	Portland Community College	0.2828	0.0000	0.4394	0.7222
	Hillsboro School District #1J	4.9749	0.0000	2.4451	7.4200
	Tualatin Valley Fire & Rescue	0.0000	1.7752	0.1159	1.8911
	Port of Portland	0.0000	0.0701	0.0000	0.0701
	Metro	0.0000	0.1926	0.2659	0.4585
	Tri-Met	0.0000	0.0000	0.0000	0.0000
	Tualatin Valley Water District	0.0000	0.0000	0.0000	0.0000
<b>Total Tax Rate</b>		<b>5.4115</b>	<b>4.8763</b>	<b>3.2663</b>	<b>13.5541</b>

*Assessed Value* \$1,278,300

<b>029.23</b>	Washington County	0.0000	2.8254	0.0000	2.8254
	NW Regional ESD	0.1530	0.0000	0.0000	0.1530
	Portland Community College	0.2812	0.0000	0.4387	0.7199
	Hillsboro School District #1J	4.9424	0.0000	2.4388	7.3812
	Metro	0.0000	0.1921	0.2654	0.4575
	City of Hillsboro - Phase In	0.0000	4.2922	0.0000	4.2922
	Port of Portland	0.0000	0.0697	0.0000	0.0697
	Tri-Met	0.0000	0.0000	0.0000	0.0000
	Urban Renewal - Hillsboro	0.0000	0.0733	0.0000	0.0733
<b>Total Tax Rate</b>		<b>5.3766</b>	<b>7.4527</b>	<b>3.1429</b>	<b>15.9722</b>

*Assessed Value* \$437,830

<b>029.24</b> RAILROAD	Washington County	0.0000	2.8384	0.0000	2.8384
	NW Regional ESD	0.1538	0.0000	0.0000	0.1538
	Portland Community College	0.2828	0.0000	0.4394	0.7222
	Hillsboro School District #1J	4.9749	0.0000	2.4451	7.4200
	Clean Water Services	0.0000	0.0000	0.0000	0.0000
	Port of Portland	0.0000	0.0701	0.0000	0.0701
	Metro	0.0000	0.1926	0.2659	0.4585
	Tri-Met	0.0000	0.0000	0.0000	0.0000
	<b>Total Tax Rate</b>		<b>5.4115</b>	<b>3.1011</b>	<b>3.1504</b>

*Assessed Value* \$29,000

## 2014-15 Washington County Detail Tax Rate

Tax Code	District	School	Government	Unlimited	Total
<b>029.25</b>	Washington County	0.0000	2.8254	0.0000	2.8254
	NW Regional ESD	0.1530	0.0000	0.0000	0.1530
	Portland Community College	0.2812	0.0000	0.4387	0.7199
	Hillsboro School District #1J	4.9424	0.0000	2.4388	7.3812
	Metro	0.0000	0.1921	0.2654	0.4575
	City of Hillsboro - Phase In	0.0000	4.2922	0.0000	4.2922
	Port of Portland	0.0000	0.0697	0.0000	0.0697
	Tri-Met	0.0000	0.0000	0.0000	0.0000
	Clean Water Services	0.0000	0.0000	0.0000	0.0000
	Urban Renewal - Hillsboro	0.0000	0.0733	0.0000	0.0733
	<b>Total Tax Rate</b>		<b>5.3766</b>	<b>7.4527</b>	<b>3.1429</b>

*Assessed Value* \$3,621,610

<b>029.26</b>	Washington County	0.0000	2.8384	0.0000	2.8384
	Enhanced Sheriff Patrol	0.0000	1.3165	0.0000	1.3165
	Urban Road Maintenance	0.0000	0.2456	0.0000	0.2456
	NW Regional ESD	0.1538	0.0000	0.0000	0.1538
	Portland Community College	0.2828	0.0000	0.4394	0.7222
	Hillsboro School District #1J	4.9749	0.0000	2.4451	7.4200
	Clean Water Services	0.0000	0.0000	0.0000	0.0000
	Tualatin Valley Fire & Rescue	0.0000	1.7752	0.1159	1.8911
	Port of Portland	0.0000	0.0701	0.0000	0.0701
	Metro	0.0000	0.1926	0.2659	0.4585
	Tri-Met	0.0000	0.0000	0.0000	0.0000
	Tualatin Valley Water District	0.0000	0.0000	0.0000	0.0000
	<b>Total Tax Rate</b>		<b>5.4115</b>	<b>6.4384</b>	<b>3.2663</b>

*Assessed Value* \$1,281,070,825

<b>029.27</b>	Washington County	0.0000	2.8384	0.0000	2.8384
	Enhanced Sheriff Patrol	0.0000	1.3165	0.0000	1.3165
	Urban Road Maintenance	0.0000	0.2456	0.0000	0.2456
	NW Regional ESD	0.1538	0.0000	0.0000	0.1538
	Portland Community College	0.2828	0.0000	0.4394	0.7222
	Hillsboro School District #1J	4.9749	0.0000	2.4451	7.4200
	Clean Water Services	0.0000	0.0000	0.0000	0.0000
	Washington County RFPD #2	0.0000	1.6919	0.0000	1.6919
	Port of Portland	0.0000	0.0701	0.0000	0.0701
	Metro	0.0000	0.1926	0.2659	0.4585
	Tri-Met	0.0000	0.0000	0.0000	0.0000
	Tualatin Valley Water District	0.0000	0.0000	0.0000	0.0000
	<b>Total Tax Rate</b>		<b>5.4115</b>	<b>6.3551</b>	<b>3.1504</b>

*Assessed Value* \$21,000

## 2014-15 Washington County Detail Tax Rate

Tax Code	District	School	Government	Unlimited	Total
<b>029.29</b>	Washington County	0.0000	2.8384	0.0000	2.8384
	Enhanced Sheriff Patrol	0.0000	1.3165	0.0000	1.3165
	Urban Road Maintenance	0.0000	0.2456	0.0000	0.2456
	NW Regional ESD	0.1538	0.0000	0.0000	0.1538
	Portland Community College	0.2828	0.0000	0.4394	0.7222
	Hillsboro School District #1J	4.9749	0.0000	2.4451	7.4200
	Clean Water Services	0.0000	0.0000	0.0000	0.0000
	Tualatin Hills Park & Rec	0.0000	1.3073	0.4094	1.7167
	Tualatin Valley Fire & Rescue	0.0000	1.7752	0.1159	1.8911
	Port of Portland	0.0000	0.0701	0.0000	0.0701
	Metro	0.0000	0.1926	0.2659	0.4585
	Tri-Met	0.0000	0.0000	0.0000	0.0000
	Tualatin Valley Water District	0.0000	0.0000	0.0000	0.0000
	<b>Total Tax Rate</b>		<b>5.4115</b>	<b>7.7457</b>	<b>3.6757</b>

*Assessed Value* \$26,949,717

<b>029.31</b>	Washington County	0.0000	2.8254	0.0000	2.8254
	NW Regional ESD	0.1530	0.0000	0.0000	0.1530
	Portland Community College	0.2812	0.0000	0.4387	0.7199
	Hillsboro School District #1J	4.9424	0.0000	2.4388	7.3812
	City of Hillsboro	0.0000	5.3652	0.0000	5.3652
	Clean Water Services	0.0000	0.0000	0.0000	0.0000
	Port of Portland	0.0000	0.0697	0.0000	0.0697
	Tualatin Hills Park & Rec	0.0000	1.3073	0.4094	1.7167
	Metro	0.0000	0.1921	0.2654	0.4575
	Tri-Met	0.0000	0.0000	0.0000	0.0000
	Tualatin Valley Water District	0.0000	0.0000	0.0000	0.0000
	Urban Renewal - Hillsboro	0.0000	0.0776	0.0000	0.0776
	<b>Total Tax Rate</b>		<b>5.3766</b>	<b>9.8373</b>	<b>3.5523</b>

*Assessed Value* \$2,000

<b>029.32</b>	Washington County	0.0000	2.8254	0.0000	2.8254	
	NW Regional ESD	0.1530	0.0000	0.0000	0.1530	
	Portland Community College	0.2812	0.0000	0.4387	0.7199	
	Hillsboro School District #1J	4.9424	0.0000	2.4388	7.3812	
	City of Hillsboro	0.0000	5.3652	0.0000	5.3652	
	Clean Water Services	0.0000	0.0000	0.0000	0.0000	
	Port of Portland	0.0000	0.0697	0.0000	0.0697	
	Metro	0.0000	0.1921	0.2654	0.4575	
	Tri-Met	0.0000	0.0000	0.0000	0.0000	
	Tualatin Valley Water District	0.0000	0.0000	0.0000	0.0000	
	Urban Renewal - Hillsboro	0.0000	0.0776	0.0000	0.0776	
	<b>Total Tax Rate</b>		<b>5.3766</b>	<b>8.5300</b>	<b>3.1429</b>	<b>17.0495</b>

*Assessed Value* \$13,226,310

### 2014-15 Washington County Detail Tax Rate

Tax Code	District	School	Government	Unlimited	Total
<b>029.34</b>	Washington County	0.0000	2.8254	0.0000	2.8254
	NW Regional ESD	0.1530	0.0000	0.0000	0.1530
	Portland Community College	0.2812	0.0000	0.4387	0.7199
	Hillsboro School District #1J	4.9424	0.0000	2.4388	7.3812
	City of Hillsboro - Phase In	0.0000	4.2922	0.0000	4.2922
	Port of Portland	0.0000	0.0697	0.0000	0.0697
	Clean Water Services	0.0000	0.0000	0.0000	0.0000
	Tri-Met	0.0000	0.0000	0.0000	0.0000
	Urban Renewal - Hillsboro	0.0000	0.0723	0.0000	0.0723
<b>Total Tax Rate</b>		<b>5.3766</b>	<b>7.2596</b>	<b>2.8775</b>	<b>15.5137</b>
<i>Assessed Value</i>		<i>\$235,270</i>			

<b>029.35</b>	Washington County	0.0000	2.8254	0.0000	2.8254
	NW Regional ESD	0.1530	0.0000	0.0000	0.1530
	Portland Community College	0.2812	0.0000	0.4387	0.7199
	Hillsboro School District #1J	4.9424	0.0000	2.4388	7.3812
	City of Hillsboro - Phase In 2	0.0000	2.1461	0.0000	2.1461
	Port of Portland	0.0000	0.0697	0.0000	0.0697
	Clean Water Services	0.0000	0.0000	0.0000	0.0000
	Metro	0.0000	0.1921	0.2654	0.4575
	Tri-Met	0.0000	0.0000	0.0000	0.0000
	Urban Renewal - Hillsboro	0.0000	0.0648	0.0000	0.0648
<b>Total Tax Rate</b>		<b>5.3766</b>	<b>5.2981</b>	<b>3.1429</b>	<b>13.8176</b>
<i>Assessed Value</i>		<i>\$202,340</i>			

<b>029.37</b>	Washington County	0.0000	2.8254	0.0000	2.8254
	NW Regional ESD	0.1530	0.0000	0.0000	0.1530
	Portland Community College	0.2812	0.0000	0.4387	0.7199
	Hillsboro School District #1J	4.9424	0.0000	2.4388	7.3812
	City of Hillsboro - Phase In	0.0000	4.2922	0.0000	4.2922
	Port of Portland	0.0000	0.0697	0.0000	0.0697
	Clean Water Services	0.0000	0.0000	0.0000	0.0000
	Tualatin Valley Water District	0.0000	0.0000	0.0000	0.0000
	Metro	0.0000	0.1921	0.2654	0.4575
	Tri-Met	0.0000	0.0000	0.0000	0.0000
Urban Renewal - Hillsboro	0.0000	0.0733	0.0000	0.0733	
<b>Total Tax Rate</b>		<b>5.3766</b>	<b>7.4527</b>	<b>3.1429</b>	<b>15.9722</b>
<i>Assessed Value</i>		<i>\$15,260</i>			



### 2014-15 Washington County Detail Tax Rate

Tax Code	District	School	Government	Unlimited	Total
<b>029.38</b>	Washington County	0.0000	2.8254	0.0000	2.8254
	NW Regional ESD	0.1530	0.0000	0.0000	0.1530
	Portland Community College	0.2812	0.0000	0.4387	0.7199
	Hillsboro School District #1J	4.9424	0.0000	2.4388	7.3812
	City of Hillsboro	0.0000	5.3652	0.0000	5.3652
	Port of Portland	0.0000	0.0697	0.0000	0.0697
	Tualatin Valley Fire & Rescue	0.0000	1.7752	0.1159	1.8911
	Metro	0.0000	0.1921	0.2654	0.4575
	Tri-Met	0.0000	0.0000	0.0000	0.0000
	Urban Renewal - Hillsboro	0.0000	0.0776	0.0000	0.0776
<b>Total Tax Rate</b>		<b>5.3766</b>	<b>10.3052</b>	<b>3.2588</b>	<b>18.9406</b>
<i>Assessed Value</i>		<i>\$7,320</i>			

<b>039.02</b>	Washington County	0.0000	2.8384	0.0000	2.8384
	NW Regional ESD	0.1538	0.0000	0.0000	0.1538
	Portland Community College	0.2828	0.0000	0.4394	0.7222
	Hillsboro School District #1J	4.9749	0.0000	2.4451	7.4200
	Tualatin Valley Fire & Rescue	0.0000	1.7752	0.1159	1.8911
	Port of Portland	0.0000	0.0701	0.0000	0.0701
	<b>Total Tax Rate</b>		<b>5.4115</b>	<b>4.6837</b>	<b>3.0004</b>
<i>Assessed Value</i>		<i>\$58,053,123</i>			

<b>039.03</b>	Washington County	0.0000	2.8384	0.0000	2.8384
	NW Regional ESD	0.1538	0.0000	0.0000	0.1538
	Portland Community College	0.2828	0.0000	0.4394	0.7222
	Hillsboro School District #1J	4.9749	0.0000	2.4451	7.4200
	Washington County RFPD #2	0.0000	1.6919	0.0000	1.6919
	Port of Portland	0.0000	0.0701	0.0000	0.0701
<b>Total Tax Rate</b>		<b>5.4115</b>	<b>4.6004</b>	<b>2.8845</b>	<b>12.8964</b>
<i>Assessed Value</i>		<i>\$183,920,725</i>			

### 2014-15 Washington County Detail Tax Rate

Tax Code	District	School	Government	Unlimited	Total
039.05	Washington County	0.0000	2.8254	0.0000	2.8254
	NW Regional ESD	0.1529	0.0000	0.0000	0.1529
	Portland Community College	0.2812	0.0000	0.4387	0.7199
	Hillsboro School District #1J	4.9749	0.0000	2.4451	7.4200
	City of Beaverton	0.0000	4.1574	0.1943	4.3517
	Tualatin Valley Fire & Rescue	0.0000	1.7664	0.1159	1.8823
	Port of Portland	0.0000	0.0697	0.0000	0.0697
	Metro	0.0000	0.1921	0.2654	0.4575
	Urban Renewal - Beaverton	0.0000	0.0518	0.0000	0.0518
<b>Total Tax Rate</b>		<b>5.4090</b>	<b>9.0628</b>	<b>3.4594</b>	<b>17.9312</b>

*Assessed Value* \$3,081,262

039.06	Washington County	0.0000	2.8384	0.0000	2.8384
	NW Regional ESD	0.1538	0.0000	0.0000	0.1538
	Portland Community College	0.2828	0.0000	0.4394	0.7222
	Hillsboro School District #1J	4.9749	0.0000	2.4451	7.4200
	Washington County RFPD #2	0.0000	1.6919	0.0000	1.6919
	Port of Portland	0.0000	0.0701	0.0000	0.0701
	Wolsborn Water District	0.0000	0.0000	0.0000	0.0000
<b>Total Tax Rate</b>		<b>5.4115</b>	<b>4.6004</b>	<b>2.8845</b>	<b>12.8964</b>

*Assessed Value* \$10,880,927

039.07	Washington County	0.0000	2.8384	0.0000	2.8384
	NW Regional ESD	0.1538	0.0000	0.0000	0.1538
	Portland Community College	0.2828	0.0000	0.4394	0.7222
	Hillsboro School District #1J	4.9749	0.0000	2.4451	7.4200
	Tualatin Valley Fire & Rescue	0.0000	1.7752	0.1159	1.8911
	Port of Portland	0.0000	0.0701	0.0000	0.0701
	Metro	0.0000	0.1926	0.2659	0.4585
	Tri-Met	0.0000	0.0000	0.0000	0.0000
<b>Total Tax Rate</b>		<b>5.4115</b>	<b>4.8763</b>	<b>3.2663</b>	<b>13.5541</b>

*Assessed Value* \$10,456,264

### 2014-15 Washington County Detail Tax Rate

<b>Tax Code</b>	<b>District</b>	<b>School</b>	<b>Government</b>	<b>Unlimited</b>	<b>Total</b>
<b>039.08</b>	Washington County	0.0000	2.8384	0.0000	2.8384
	NW Regional ESD	0.1538	0.0000	0.0000	0.1538
	Portland Community College	0.2828	0.0000	0.4394	0.7222
	Hillsboro School District #1J	4.9749	0.0000	2.4451	7.4200
	Tualatin Valley Fire & Rescue	0.0000	1.7752	0.1159	1.8911
	Port of Portland	0.0000	0.0701	0.0000	0.0701
	Tri-Met	0.0000	0.0000	0.0000	0.0000
<b>Total Tax Rate</b>		<b>5.4115</b>	<b>4.6837</b>	<b>3.0004</b>	<b>13.0956</b>
<i>Assessed Value</i>		<i>\$487,570</i>			

<b>039.09</b>	Washington County	0.0000	2.8384	0.0000	2.8384
	NW Regional ESD	0.1538	0.0000	0.0000	0.1538
	Portland Community College	0.2828	0.0000	0.4394	0.7222
	Hillsboro School District #1J	4.9749	0.0000	2.4451	7.4200
	Washington County RFPD #2	0.0000	1.6919	0.0000	1.6919
	Port of Portland	0.0000	0.0701	0.0000	0.0701
	Tri-Met	0.0000	0.0000	0.0000	0.0000
<b>Total Tax Rate</b>		<b>5.4115</b>	<b>4.6004</b>	<b>2.8845</b>	<b>12.8964</b>
<i>Assessed Value</i>		<i>\$1,090,380</i>			

<b>039.10</b>	Washington County	0.0000	2.8254	0.0000	2.8254
	NW Regional ESD	0.1529	0.0000	0.0000	0.1529
	Portland Community College	0.2812	0.0000	0.4387	0.7199
	Hillsboro School District #1J	4.9749	0.0000	2.4451	7.4200
	City of Beaverton	0.0000	4.1574	0.1943	4.3517
	Tualatin Valley Fire & Rescue	0.0000	1.7664	0.1159	1.8823
	Port of Portland	0.0000	0.0697	0.0000	0.0697
	Metro	0.0000	0.1921	0.2654	0.4575
	Tri-Met	0.0000	0.0000	0.0000	0.0000
	Urban Renewal - Beaverton	0.0000	0.0518	0.0000	0.0518
<b>Total Tax Rate</b>		<b>5.4090</b>	<b>9.0628</b>	<b>3.4594</b>	<b>17.9312</b>
<i>Assessed Value</i>		<i>\$42,000</i>			





## 2014-15 Washington County Detail Tax Rate

Tax Code	District	School	Government	Unlimited	Total
<b>049.06</b>	Washington County	0.0000	2.8384	0.0000	2.8384
	NW Regional ESD	0.1538	0.0000	0.0000	0.1538
	Portland Community College	0.2828	0.0000	0.4394	0.7222
	Vernonia School District #49	5.0121	0.0000	1.9047	6.9168
	Banks Rural Fire District	0.0000	1.7031	0.4468	2.1499
	Port of Portland	0.0000	0.0701	0.0000	0.0701
<b>Total Tax Rate</b>		<b>5.4487</b>	<b>4.6116</b>	<b>2.7909</b>	<b>12.8512</b>

*Assessed Value* \$2,106,470

<b>050.93</b>	Washington County	0.0000	2.8384	0.0000	2.8384	
	Enhanced Sheriff Patrol	0.0000	1.3165	0.0000	1.3165	
	Urban Road Maintenance	0.0000	0.2456	0.0000	0.2456	
	NW Regional ESD	0.1538	0.0000	0.0000	0.1538	
	Portland Community College	0.2828	0.0000	0.4394	0.7222	
	Beaverton School District #48	5.9430	0.0000	2.0938	8.0368	
	West Slope Water District	0.0000	0.0000	0.0000	0.0000	
	Clean Water Services	0.0000	0.0000	0.0000	0.0000	
	Tualatin Hills Park & Rec	0.0000	1.3073	0.4094	1.7167	
	Tualatin Valley Fire & Rescue	0.0000	1.7752	0.1159	1.8911	
	Port of Portland	0.0000	0.0701	0.0000	0.0701	
	Metro	0.0000	0.1926	0.2659	0.4585	
	Tri-Met	0.0000	0.0000	0.0000	0.0000	
	<b>Total Tax Rate</b>		<b>6.3796</b>	<b>7.7457</b>	<b>3.3244</b>	<b>17.4497</b>

*Assessed Value* \$810,649,175

<b>050.94</b>	Washington County	0.0000	2.8270	0.0000	2.8270	
	NW Regional ESD	0.1531	0.0000	0.0000	0.1531	
	Portland Community College	0.2814	0.0000	0.4388	0.7202	
	Beaverton School District #48	5.9430	0.0000	2.0938	8.0368	
	Tualatin Valley Water District	0.0000	0.0000	0.0000	0.0000	
	Clean Water Services	0.0000	0.0000	0.0000	0.0000	
	Tualatin Valley Fire & Rescue	0.0000	1.7675	0.1159	1.8834	
	City of Tigard	0.0000	2.5004	0.4179	2.9183	
	Port of Portland	0.0000	0.0698	0.0000	0.0698	
	Metro	0.0000	0.1922	0.2655	0.4577	
	Tri-Met	0.0000	0.0000	0.0000	0.0000	
	Urban Renewal - Tigard	0.0000	0.0356	0.0000	0.0356	
	<b>Total Tax Rate</b>		<b>6.3775</b>	<b>7.3925</b>	<b>3.3319</b>	<b>17.1019</b>

*Assessed Value* \$252,445,332

### 2014-15 Washington County Detail Tax Rate

Tax Code	District	School	Government	Unlimited	Total
<b>051.01</b>	Washington County	0.0000	2.8384	0.0000	2.8384
	Multnomah County ESD	0.4576	0.0000	0.0000	0.4576
	Portland Community College	0.2828	0.0000	0.4394	0.7222
	Portland School District #1-1	7.2681	0.0000	1.0854	8.3535
	Tualatin Valley Fire & Rescue	0.0000	1.7752	0.1159	1.8911
	Port of Portland	0.0000	0.0701	0.0000	0.0701
	Metro	0.0000	0.1926	0.2659	0.4585
	Tri-Met	0.0000	0.0000	0.0000	0.0000
	Enhanced Sheriff Patrol	0.0000	1.3165	0.0000	1.3165
	Urban Road Maintenance	0.0000	0.2456	0.0000	0.2456
	West Multnomah Soil & Water	0.0000	0.0750	0.0000	0.0750
<b>Total Tax Rate</b>		<b>8.0085</b>	<b>6.5134</b>	<b>1.9066</b>	<b>16.4285</b>
<i>Assessed Value</i>		<i>\$43,400</i>			

<b>051.02</b>	Washington County	0.0000	2.8384	0.0000	2.8384
	NW Regional ESD	0.1538	0.0000	0.0000	0.1538
	Portland Community College	0.2828	0.0000	0.4394	0.7222
	Beaverton School District #48	5.9430	0.0000	2.0938	8.0368
	Tualatin Valley Fire & Rescue	0.0000	1.7752	0.1159	1.8911
	Port of Portland	0.0000	0.0701	0.0000	0.0701
	Metro	0.0000	0.1926	0.2659	0.4585
	Tri-Met	0.0000	0.0000	0.0000	0.0000
	Enhanced Sheriff Patrol	0.0000	1.3165	0.0000	1.3165
	Urban Road Maintenance	0.0000	0.2456	0.0000	0.2456
	West Multnomah Soil & Water	0.0000	0.0750	0.0000	0.0750
<b>Total Tax Rate</b>		<b>6.3796</b>	<b>6.5134</b>	<b>2.9150</b>	<b>15.8080</b>
<i>Assessed Value</i>		<i>\$16,593,360</i>			

<b>051.32</b>	Washington County	0.0000	2.8270	0.0000	2.8270
	NW Regional ESD	0.1531	0.0000	0.0000	0.1531
	Portland Community College	0.2814	0.0000	0.4388	0.7202
	Beaverton School District #48	5.9430	0.0000	2.0938	8.0368
	Tualatin Valley Fire & Rescue	0.0000	1.7675	0.1159	1.8834
	Port of Portland	0.0000	0.0698	0.0000	0.0698
	City of Tigard - Phase In 2	0.0000	0.8252	0.4179	1.2431
	Metro	0.0000	0.1922	0.2655	0.4577
	Tri-Met	0.0000	0.0000	0.0000	0.0000
	Urban Renewal - Tigard	0.0000	0.0270	0.0000	0.0270
	<b>Total Tax Rate</b>		<b>6.3775</b>	<b>5.7087</b>	<b>3.3319</b>
<i>Assessed Value</i>		<i>\$529,470</i>			

### 2014-15 Washington County Detail Tax Rate

Tax Code	District	School	Government	Unlimited	Total
051.34	Washington County	0.0000	2.8270	0.0000	2.8270
	NW Regional ESD	0.1531	0.0000	0.0000	0.1531
	Portland Community College	0.2814	0.0000	0.4388	0.7202
	Beaverton School District #48	5.9430	0.0000	2.0938	8.0368
	Tualatin Valley Fire & Rescue	0.0000	1.7675	0.1159	1.8834
	Port of Portland	0.0000	0.0698	0.0000	0.0698
	City of Tigard - Phase In 2	0.0000	0.8252	0.4179	1.2431
	Clean Water Services	0.0000	0.0000	0.0000	0.0000
	Metro	0.0000	0.1922	0.2655	0.4577
	Tri-Met	0.0000	0.0000	0.0000	0.0000
	Urban Renewal - Tigard	0.0000	0.0270	0.0000	0.0270
	<b>Total Tax Rate</b>		<b>6.3775</b>	<b>5.7087</b>	<b>3.3319</b>
<i>Assessed Value</i>		<i>\$38,800</i>			

051.36	Washington County	0.0000	2.8270	0.0000	2.8270	
	NW Regional ESD	0.1531	0.0000	0.0000	0.1531	
	Portland Community College	0.2814	0.0000	0.4388	0.7202	
	Beaverton School District #48	5.9430	0.0000	2.0938	8.0368	
	Tualatin Valley Fire & Rescue	0.0000	1.7675	0.1159	1.8834	
	Port of Portland	0.0000	0.0698	0.0000	0.0698	
	City of Tigard - Phase In 2	0.0000	0.8252	0.4179	1.2431	
	Tri-Met	0.0000	0.0000	0.0000	0.0000	
	Urban Renewal - Tigard	0.0000	0.0262	0.0000	0.0262	
	<b>Total Tax Rate</b>		<b>6.3775</b>	<b>5.5157</b>	<b>3.0664</b>	<b>14.9596</b>
	<i>Assessed Value</i>		<i>\$3,391,040</i>			

051.37	Washington County	0.0000	2.8270	0.0000	2.8270	
	NW Regional ESD	0.1531	0.0000	0.0000	0.1531	
	Portland Community College	0.2814	0.0000	0.4388	0.7202	
	Beaverton School District #48	5.9430	0.0000	2.0938	8.0368	
	Tualatin Valley Fire & Rescue	0.0000	1.7675	0.1159	1.8834	
	Port of Portland	0.0000	0.0698	0.0000	0.0698	
	City of Tigard - Phase In 2	0.0000	0.8252	0.4179	1.2431	
	Urban Renewal - Tigard	0.0000	0.0262	0.0000	0.0262	
	<b>Total Tax Rate</b>		<b>6.3775</b>	<b>5.5157</b>	<b>3.0664</b>	<b>14.9596</b>
	<i>Assessed Value</i>		<i>\$1,925,420</i>			





## 2014-15 Washington County Detail Tax Rate

Tax Code	District	School	Government	Unlimited	Total
051.50	Washington County	0.0000	2.8384	0.0000	2.8384
	Enhanced Sheriff Patrol	0.0000	1.3165	0.0000	1.3165
	Urban Road Maintenance	0.0000	0.2456	0.0000	0.2456
	NW Regional ESD	0.1538	0.0000	0.0000	0.1538
	Portland Community College	0.2828	0.0000	0.4394	0.7222
	Beaverton School District #48	5.9430	0.0000	2.0938	8.0368
	Clean Water Services	0.0000	0.0000	0.0000	0.0000
	Tualatin Hills Park & Rec	0.0000	1.3073	0.4094	1.7167
	Tualatin Valley Fire & Rescue	0.0000	1.7752	0.1159	1.8911
	Port of Portland	0.0000	0.0701	0.0000	0.0701
	Metro	0.0000	0.1926	0.2659	0.4585
	Tri-Met	0.0000	0.0000	0.0000	0.0000
	Tualatin Valley Water District	0.0000	0.0000	0.0000	0.0000
<b>Total Tax Rate</b>		<b>6.3796</b>	<b>7.7457</b>	<b>3.3244</b>	<b>17.4497</b>

Assessed Value \$10,715,803,708

051.51	Washington County	0.0000	2.8254	0.0000	2.8254
	NW Regional ESD	0.1529	0.0000	0.0000	0.1529
	Portland Community College	0.2812	0.0000	0.4387	0.7199
	Beaverton School District #48	5.9153	0.0000	2.0886	8.0039
	Clean Water Services	0.0000	0.0000	0.0000	0.0000
	Tualatin Hills Park & Rec	0.0000	1.2997	0.4088	1.7085
	Tualatin Valley Fire & Rescue	0.0000	1.7664	0.1159	1.8823
	City of Beaverton	0.0000	4.1574	0.1943	4.3517
	Port of Portland	0.0000	0.0697	0.0000	0.0697
	Metro	0.0000	0.1921	0.2654	0.4575
	Tri-Met	0.0000	0.0000	0.0000	0.0000
	Tualatin Valley Water District	0.0000	0.0000	0.0000	0.0000
	Urban Renewal - Beaverton	0.0000	0.0929	0.0000	0.0929
	<b>Total Tax Rate</b>		<b>6.3494</b>	<b>10.4036</b>	<b>3.5117</b>

Assessed Value \$2,418,070,050

051.52	Washington County	0.0000	2.8384	0.0000	2.8384
	NW Regional ESD	0.1538	0.0000	0.0000	0.1538
	Portland Community College	0.2828	0.0000	0.4394	0.7222
	Beaverton School District #48	5.9430	0.0000	2.0938	8.0368
	Tualatin Hills Park & Rec	0.0000	1.3073	0.4094	1.7167
	Tualatin Valley Fire & Rescue	0.0000	1.7752	0.1159	1.8911
	Port of Portland	0.0000	0.0701	0.0000	0.0701
	Metro	0.0000	0.1926	0.2659	0.4585
	Tri-Met	0.0000	0.0000	0.0000	0.0000
	Tualatin Valley Water District	0.0000	0.0000	0.0000	0.0000
	<b>Total Tax Rate</b>		<b>6.3796</b>	<b>6.1836</b>	<b>3.3244</b>

Assessed Value \$138,522,141

### 2014-15 Washington County Detail Tax Rate

Tax Code	District	School	Government	Unlimited	Total
<b>051.54</b>	Washington County	0.0000	2.8384	0.0000	2.8384
	NW Regional ESD	0.1538	0.0000	0.0000	0.1538
	Portland Community College	0.2828	0.0000	0.4394	0.7222
	Beaverton School District #48	5.9430	0.0000	2.0938	8.0368
	Tualatin Valley Fire & Rescue	0.0000	1.7752	0.1159	1.8911
	Port of Portland	0.0000	0.0701	0.0000	0.0701
	Metro	0.0000	0.1926	0.2659	0.4585
	Tri-Met	0.0000	0.0000	0.0000	0.0000
<b>Total Tax Rate</b>		<b>6.3796</b>	<b>4.8763</b>	<b>2.9150</b>	<b>14.1709</b>
<i>Assessed Value</i>		<i>\$6,058,840</i>			

<b>051.56</b>	Washington County	0.0000	2.8384	0.0000	2.8384
	NW Regional ESD	0.1538	0.0000	0.0000	0.1538
	Portland Community College	0.2828	0.0000	0.4394	0.7222
	Beaverton School District #48	5.9430	0.0000	2.0938	8.0368
	Tualatin Valley Fire & Rescue	0.0000	1.7752	0.1159	1.8911
	Port of Portland	0.0000	0.0701	0.0000	0.0701
	Metro	0.0000	0.1926	0.2659	0.4585
	Tri-Met	0.0000	0.0000	0.0000	0.0000
	Tualatin Valley Water District	0.0000	0.0000	0.0000	0.0000
<b>Total Tax Rate</b>		<b>6.3796</b>	<b>4.8763</b>	<b>2.9150</b>	<b>14.1709</b>
<i>Assessed Value</i>		<i>\$81,143,920</i>			

<b>051.57</b>	Washington County	0.0000	2.8384	0.0000	2.8384
	NW Regional ESD	0.1538	0.0000	0.0000	0.1538
	Portland Community College	0.2828	0.0000	0.4394	0.7222
	Beaverton School District #48	5.9430	0.0000	2.0938	8.0368
	Tualatin Hills Park & Rec	0.0000	1.3073	0.4094	1.7167
	Tualatin Valley Fire & Rescue	0.0000	1.7752	0.1159	1.8911
	Port of Portland	0.0000	0.0701	0.0000	0.0701
	Metro	0.0000	0.1926	0.2659	0.4585
	Tri-Met	0.0000	0.0000	0.0000	0.0000
<b>Total Tax Rate</b>		<b>6.3796</b>	<b>6.1836</b>	<b>3.3244</b>	<b>15.8876</b>
<i>Assessed Value</i>		<i>\$20,534,438</i>			

## 2014-15 Washington County Detail Tax Rate

Tax Code	District	School	Government	Unlimited	Total
051.58	Washington County	0.0000	2.8254	0.0000	2.8254
	NW Regional ESD	0.1529	0.0000	0.0000	0.1529
	Portland Community College	0.2812	0.0000	0.4387	0.7199
	Beaverton School District #48	5.9153	0.0000	2.0886	8.0039
	Clean Water Services	0.0000	0.0000	0.0000	0.0000
	Tualatin Hills Park & Rec	0.0000	1.2997	0.4088	1.7085
	Tualatin Valley Fire & Rescue	0.0000	1.7664	0.1159	1.8823
	City of Beaverton	0.0000	4.1574	0.1943	4.3517
	Port of Portland	0.0000	0.0697	0.0000	0.0697
	Metro	0.0000	0.1921	0.2654	0.4575
	Tri-Met	0.0000	0.0000	0.0000	0.0000
	Urban Renewal - Beaverton	0.0000	0.0929	0.0000	0.0929
	<b>Total Tax Rate</b>		<b>6.3494</b>	<b>10.4036</b>	<b>3.5117</b>

*Assessed Value* \$4,985,093,678

051.59	Washington County	0.0000	2.8254	0.0000	2.8254	
	NW Regional ESD	0.1529	0.0000	0.0000	0.1529	
	Portland Community College	0.2812	0.0000	0.4387	0.7199	
	Beaverton School District #48	5.9153	0.0000	2.0886	8.0039	
	Clean Water Services	0.0000	0.0000	0.0000	0.0000	
	Tualatin Valley Fire & Rescue	0.0000	1.7664	0.1159	1.8823	
	City of Beaverton	0.0000	4.1574	0.1943	4.3517	
	Port of Portland	0.0000	0.0697	0.0000	0.0697	
	Tri-Met	0.0000	0.0000	0.0000	0.0000	
	Tualatin Hills Park & Rec	0.0000	1.2997	0.4088	1.7085	
	Urban Renewal - Beaverton	0.0000	0.0919	0.0000	0.0919	
	<b>Total Tax Rate</b>		<b>6.3494</b>	<b>10.2105</b>	<b>3.2463</b>	<b>19.8062</b>

*Assessed Value* \$10,336,620

051.60	Washington County	0.0000	2.8254	0.0000	2.8254
	NW Regional ESD	0.1529	0.0000	0.0000	0.1529
	Portland Community College	0.2812	0.0000	0.4387	0.7199
	Beaverton School District #48	5.9153	0.0000	2.0886	8.0039
	Clean Water Services	0.0000	0.0000	0.0000	0.0000
	Tualatin Valley Fire & Rescue	0.0000	1.7664	0.1159	1.8823
	City of Beaverton	0.0000	4.1574	0.1943	4.3517
	Port of Portland	0.0000	0.0697	0.0000	0.0697
	Metro	0.0000	0.1921	0.2654	0.4575
	Tri-Met	0.0000	0.0000	0.0000	0.0000
	Tualatin Valley Water District	0.0000	0.0000	0.0000	0.0000
	Urban Renewal - Beaverton	0.0000	0.0847	0.0000	0.0847
	<b>Total Tax Rate</b>		<b>6.3494</b>	<b>9.0957</b>	<b>3.1029</b>

*Assessed Value* \$27,654,980

## 2014-15 Washington County Detail Tax Rate

Tax Code	District	School	Government	Unlimited	Total
051.61	Washington County	0.0000	2.8254	0.0000	2.8254
	NW Regional ESD	0.1529	0.0000	0.0000	0.1529
	Portland Community College	0.2812	0.0000	0.4387	0.7199
	Beaverton School District #48	5.9153	0.0000	2.0886	8.0039
	Clean Water Services	0.0000	0.0000	0.0000	0.0000
	Tualatin Valley Fire & Rescue	0.0000	1.7664	0.1159	1.8823
	City of Beaverton	0.0000	4.1574	0.1943	4.3517
	Port of Portland	0.0000	0.0697	0.0000	0.0697
	Metro	0.0000	0.1921	0.2654	0.4575
	Tri-Met	0.0000	0.0000	0.0000	0.0000
	Urban Renewal - Beaverton	0.0000	0.0847	0.0000	0.0847
<b>Total Tax Rate</b>		<b>6.3494</b>	<b>9.0957</b>	<b>3.1029</b>	<b>18.5480</b>

*Assessed Value* \$60,842,255

051.62	Washington County	0.0000	2.8254	0.0000	2.8254
	NW Regional ESD	0.1529	0.0000	0.0000	0.1529
	Portland Community College	0.2812	0.0000	0.4387	0.7199
	City of Beaverton	0.0000	4.1574	0.1943	4.3517
	Beaverton School District #48	5.9153	0.0000	2.0886	8.0039
	West Slope Water District	0.0000	0.0000	0.0000	0.0000
	Tualatin Hills Park & Rec	0.0000	1.2997	0.4088	1.7085
	Tualatin Valley Fire & Rescue	0.0000	1.7664	0.1159	1.8823
	Port of Portland	0.0000	0.0697	0.0000	0.0697
	Metro	0.0000	0.1921	0.2654	0.4575
	Tri-Met	0.0000	0.0000	0.0000	0.0000
	Clean Water Services	0.0000	0.0000	0.0000	0.0000
	Urban Renewal - Beaverton	0.0000	0.0929	0.0000	0.0929
	<b>Total Tax Rate</b>		<b>6.3494</b>	<b>10.4036</b>	<b>3.5117</b>

*Assessed Value* \$154,036,227

051.63	Washington County	0.0000	2.8384	0.0000	2.8384
	NW Regional ESD	0.1538	0.0000	0.0000	0.1538
	Portland Community College	0.2828	0.0000	0.4394	0.7222
	Beaverton School District #48	5.9430	0.0000	2.0938	8.0368
	Tualatin Valley Water District	0.0000	0.0000	0.0000	0.0000
	Tualatin Hills Park & Rec	0.0000	1.3073	0.4094	1.7167
	Tualatin Valley Fire & Rescue	0.0000	1.7752	0.1159	1.8911
	Port of Portland	0.0000	0.0701	0.0000	0.0701
	Metro	0.0000	0.1926	0.2659	0.4585
	Tri-Met	0.0000	0.0000	0.0000	0.0000
<b>Total Tax Rate</b>		<b>6.3796</b>	<b>6.1836</b>	<b>3.3244</b>	<b>15.8876</b>

*Assessed Value* \$2,131,680

## 2014-15 Washington County Detail Tax Rate

Tax Code	District	School	Government	Unlimited	Total
051.64	Washington County	0.0000	2.8384	0.0000	2.8384
	Enhanced Sheriff Patrol	0.0000	1.3165	0.0000	1.3165
	Urban Road Maintenance	0.0000	0.2456	0.0000	0.2456
	NW Regional ESD	0.1538	0.0000	0.0000	0.1538
	Portland Community College	0.2828	0.0000	0.4394	0.7222
	Beaverton School District #48	5.9430	0.0000	2.0938	8.0368
	Raleigh Water District	0.0000	0.0000	0.0000	0.0000
	Tualatin Hills Park & Rec	0.0000	1.3073	0.4094	1.7167
	Tualatin Valley Fire & Rescue	0.0000	1.7752	0.1159	1.8911
	Port of Portland	0.0000	0.0701	0.0000	0.0701
	Metro	0.0000	0.1926	0.2659	0.4585
	Tri-Met	0.0000	0.0000	0.0000	0.0000
	Clean Water Services	0.0000	0.0000	0.0000	0.0000
<b>Total Tax Rate</b>		<b>6.3796</b>	<b>7.7457</b>	<b>3.3244</b>	<b>17.4497</b>

*Assessed Value* \$435,708,035

051.66	Washington County	0.0000	2.8254	0.0000	2.8254	
	NW Regional ESD	0.1530	0.0000	0.0000	0.1530	
	Portland Community College	0.2812	0.0000	0.4387	0.7199	
	Beaverton School District #48	5.9430	0.0000	2.0938	8.0368	
	City of Hillsboro - Phase In	0.0000	4.2922	0.0000	4.2922	
	Port of Portland	0.0000	0.0697	0.0000	0.0697	
	Metro	0.0000	0.1921	0.2654	0.4575	
	Tri-Met	0.0000	0.0000	0.0000	0.0000	
	Clean Water Services	0.0000	0.0000	0.0000	0.0000	
	Tualatin Valley Water District	0.0000	0.0000	0.0000	0.0000	
	Urban Renewal - Hillsboro	0.0000	0.0345	0.0000	0.0345	
	<b>Total Tax Rate</b>		<b>6.3772</b>	<b>7.4139</b>	<b>2.7979</b>	<b>16.5890</b>

*Assessed Value* \$502,950

051.69	Washington County	0.0000	2.8254	0.0000	2.8254	
	NW Regional ESD	0.1530	0.0000	0.0000	0.1530	
	Portland Community College	0.2812	0.0000	0.4387	0.7199	
	Beaverton School District #48	5.9430	0.0000	2.0938	8.0368	
	Tualatin Valley Water District	0.0000	0.0000	0.0000	0.0000	
	Clean Water Services	0.0000	0.0000	0.0000	0.0000	
	City of Hillsboro	0.0000	5.3652	0.0000	5.3652	
	Port of Portland	0.0000	0.0697	0.0000	0.0697	
	Metro	0.0000	0.1921	0.2654	0.4575	
	Tri-Met	0.0000	0.0000	0.0000	0.0000	
	Urban Renewal - Hillsboro	0.0000	0.0388	0.0000	0.0388	
	<b>Total Tax Rate</b>		<b>6.3772</b>	<b>8.4912</b>	<b>2.7979</b>	<b>17.6663</b>

*Assessed Value* \$1,129,479,284

## 2014-15 Washington County Detail Tax Rate

Tax Code	District	School	Government	Unlimited	Total
051.71	Washington County	0.0000	2.8384	0.0000	2.8384
	Enhanced Sheriff Patrol	0.0000	1.3165	0.0000	1.3165
	Urban Road Maintenance	0.0000	0.2456	0.0000	0.2456
	NW Regional ESD	0.1538	0.0000	0.0000	0.1538
	Portland Community College	0.2828	0.0000	0.4394	0.7222
	Beaverton School District #48	5.9430	0.0000	2.0938	8.0368
	Clean Water Services	0.0000	0.0000	0.0000	0.0000
	Tualatin Hills Park & Rec	0.0000	1.3073	0.4094	1.7167
	Tualatin Valley Fire & Rescue	0.0000	1.7752	0.1159	1.8911
	Port of Portland	0.0000	0.0701	0.0000	0.0701
	Metro	0.0000	0.1926	0.2659	0.4585
	Tri-Met	0.0000	0.0000	0.0000	0.0000
<b>Total Tax Rate</b>		<b>6.3796</b>	<b>7.7457</b>	<b>3.3244</b>	<b>17.4497</b>

*Assessed Value* \$3,171,950

051.73	Washington County	0.0000	2.8270	0.0000	2.8270
	NW Regional ESD	0.1531	0.0000	0.0000	0.1531
	Portland Community College	0.2814	0.0000	0.4388	0.7202
	Beaverton School District #48	5.9430	0.0000	2.0938	8.0368
	Tualatin Valley Fire & Rescue	0.0000	1.7675	0.1159	1.8834
	City of Tigard	0.0000	2.5004	0.4179	2.9183
	Port of Portland	0.0000	0.0698	0.0000	0.0698
	Metro	0.0000	0.1922	0.2655	0.4577
	Tri-Met	0.0000	0.0000	0.0000	0.0000
	Urban Renewal - Tigard	0.0000	0.0356	0.0000	0.0356
<b>Total Tax Rate</b>		<b>6.3775</b>	<b>7.3925</b>	<b>3.3319</b>	<b>17.1019</b>

*Assessed Value* \$17,272,910

051.76	Washington County	0.0000	2.8384	0.0000	2.8384
	NW Regional ESD	0.1538	0.0000	0.0000	0.1538
	Portland Community College	0.2828	0.0000	0.4394	0.7222
	Beaverton School District #48	5.9430	0.0000	2.0938	8.0368
	Tualatin Valley Water District	0.0000	0.0000	0.0000	0.0000
	Tualatin Valley Fire & Rescue	0.0000	1.7752	0.1159	1.8911
	Port of Portland	0.0000	0.0701	0.0000	0.0701
	Metro	0.0000	0.1926	0.2659	0.4585
	Tri-Met	0.0000	0.0000	0.0000	0.0000
<b>Total Tax Rate</b>		<b>6.3796</b>	<b>4.8763</b>	<b>2.9150</b>	<b>14.1709</b>

*Assessed Value* \$29,050

## 2014-15 Washington County Detail Tax Rate

Tax Code	District	School	Government	Unlimited	Total
<b>051.78</b>	Washington County	0.0000	2.8384	0.0000	2.8384
	Enhanced Sheriff Patrol	0.0000	1.3165	0.0000	1.3165
	Urban Road Maintenance	0.0000	0.2456	0.0000	0.2456
	NW Regional ESD	0.1538	0.0000	0.0000	0.1538
	Portland Community College	0.2828	0.0000	0.4394	0.7222
	Beaverton School District #48	5.9430	0.0000	2.0938	8.0368
	Clean Water Services	0.0000	0.0000	0.0000	0.0000
	Tualatin Valley Fire & Rescue	0.0000	1.7752	0.1159	1.8911
	Port of Portland	0.0000	0.0701	0.0000	0.0701
	Metro	0.0000	0.1926	0.2659	0.4585
	Tri-Met	0.0000	0.0000	0.0000	0.0000
<b>Total Tax Rate</b>		<b>6.3796</b>	<b>6.4384</b>	<b>2.9150</b>	<b>15.7330</b>

*Assessed Value* \$261,323,216

<b>051.79</b>	Washington County	0.0000	2.8254	0.0000	2.8254
	NW Regional ESD	0.1529	0.0000	0.0000	0.1529
	Portland Community College	0.2812	0.0000	0.4387	0.7199
	Beaverton School District #48	5.9153	0.0000	2.0886	8.0039
	Tualatin Valley Fire & Rescue	0.0000	1.7664	0.1159	1.8823
	City of Beaverton	0.0000	4.1574	0.1943	4.3517
	Port of Portland	0.0000	0.0697	0.0000	0.0697
	Metro	0.0000	0.1921	0.2654	0.4575
	Tri-Met	0.0000	0.0000	0.0000	0.0000
	Urban Renewal - Beaverton	0.0000	0.0847	0.0000	0.0847
<b>Total Tax Rate</b>		<b>6.3494</b>	<b>9.0957</b>	<b>3.1029</b>	<b>18.5480</b>

*Assessed Value* \$130,590

<b>051.81</b>	Washington County	0.0000	2.8254	0.0000	2.8254
	NW Regional ESD	0.1530	0.0000	0.0000	0.1530
	Portland Community College	0.2812	0.0000	0.4387	0.7199
	Beaverton School District #48	5.9430	0.0000	2.0938	8.0368
	Clean Water Services	0.0000	0.0000	0.0000	0.0000
	City of Hillsboro	0.0000	5.3652	0.0000	5.3652
	Port of Portland	0.0000	0.0697	0.0000	0.0697
	Metro	0.0000	0.1921	0.2654	0.4575
	Tri-Met	0.0000	0.0000	0.0000	0.0000
	Urban Renewal - Hillsboro	0.0000	0.0388	0.0000	0.0388
<b>Total Tax Rate</b>		<b>6.3772</b>	<b>8.4912</b>	<b>2.7979</b>	<b>17.6663</b>

*Assessed Value* \$4,779,420



### 2014-15 Washington County Detail Tax Rate

Tax Code	District	School	Government	Unlimited	Total
051.82	Washington County	0.0000	2.8384	0.0000	2.8384
	NW Regional ESD	0.1538	0.0000	0.0000	0.1538
	Portland Community College	0.2828	0.0000	0.4394	0.7222
	Beaverton School District #48	5.9430	0.0000	2.0938	8.0368
	City of Beaverton	0.0000	4.1817	0.1954	4.3771
	Hillsboro School District Bond	0.0000	0.0000	2.4451	2.4451
	Tualatin Valley Fire & Rescue	0.0000	1.7752	0.1159	1.8911
	Port of Portland	0.0000	0.0701	0.0000	0.0701
	Metro	0.0000	0.1926	0.2659	0.4585
	Tri-Met	0.0000	0.0000	0.0000	0.0000
<b>Total Tax Rate</b>		<b>6.3796</b>	<b>9.0580</b>	<b>5.5555</b>	<b>20.9931</b>
<i>Assessed Value</i>		<i>\$628,270</i>			

051.83	Washington County	0.0000	2.8384	0.0000	2.8384
	NW Regional ESD	0.1538	0.0000	0.0000	0.1538
	Portland Community College	0.2828	0.0000	0.4394	0.7222
	Beaverton School District #48	5.9430	0.0000	2.0938	8.0368
	Hillsboro School District Bond	0.0000	0.0000	2.4451	2.4451
	Clean Water Services	0.0000	0.0000	0.0000	0.0000
	Tualatin Valley Fire & Rescue	0.0000	1.7752	0.1159	1.8911
	Port of Portland	0.0000	0.0701	0.0000	0.0701
	Metro	0.0000	0.1926	0.2659	0.4585
	Tri-Met	0.0000	0.0000	0.0000	0.0000
<b>Total Tax Rate</b>		<b>6.3796</b>	<b>4.8763</b>	<b>5.3601</b>	<b>16.6160</b>
<i>Assessed Value</i>		<i>\$1,574,870</i>			

051.85	Washington County	0.0000	2.8270	0.0000	2.8270
	NW Regional ESD	0.1531	0.0000	0.0000	0.1531
	Portland Community College	0.2814	0.0000	0.4388	0.7202
	Beaverton School District #48	5.9430	0.0000	2.0938	8.0368
	Clean Water Services	0.0000	0.0000	0.0000	0.0000
	Tualatin Valley Fire & Rescue	0.0000	1.7675	0.1159	1.8834
	City of Tigard	0.0000	2.5004	0.4179	2.9183
	Port of Portland	0.0000	0.0698	0.0000	0.0698
	Metro	0.0000	0.1922	0.2655	0.4577
	Tri-Met	0.0000	0.0000	0.0000	0.0000
	<b>Urban Renewal - Tigard</b>	<b>0.0000</b>	<b>0.0356</b>	<b>0.0000</b>	<b>0.0356</b>
	<b>Total Tax Rate</b>		<b>6.3775</b>	<b>7.3925</b>	<b>3.3319</b>
<i>Assessed Value</i>		<i>\$627,918,499</i>			

## 2014-15 Washington County Detail Tax Rate

Tax Code	District	School	Government	Unlimited	Total
<b>051.90</b>	Washington County	0.0000	2.8254	0.0000	2.8254
	NW Regional ESD	0.1529	0.0000	0.0000	0.1529
	Portland Community College	0.2812	0.0000	0.4387	0.7199
	Beaverton School District #48	5.9153	0.0000	2.0886	8.0039
	Clean Water Services	0.0000	0.0000	0.0000	0.0000
	Tualatin Hills Park & Rec	0.0000	1.2997	0.4088	1.7085
	Tualatin Valley Fire & Rescue	0.0000	1.7664	0.1159	1.8823
	Port of Portland	0.0000	0.0697	0.0000	0.0697
	City of Beaverton	0.0000	4.1574	0.1943	4.3517
	Metro	0.0000	0.1921	0.2654	0.4575
	Tri-Met	0.0000	0.0000	0.0000	0.0000
	Tualatin Valley Water District	0.0000	0.0000	0.0000	0.0000
	Urban Renewal - Beaverton	0.0000	0.0929	0.0000	0.0929
	<b>Total Tax Rate</b>		<b>6.3494</b>	<b>10.4036</b>	<b>3.5117</b>

Assessed Value \$148,914,696

<b>051.91</b>	Washington County	0.0000	2.8254	0.0000	2.8254	
	NW Regional ESD	0.1529	0.0000	0.0000	0.1529	
	Portland Community College	0.2812	0.0000	0.4387	0.7199	
	Beaverton School District #48	5.9153	0.0000	2.0886	8.0039	
	Clean Water Services	0.0000	0.0000	0.0000	0.0000	
	Tualatin Hills Park & Rec	0.0000	1.2997	0.4088	1.7085	
	Tualatin Valley Fire & Rescue	0.0000	1.7664	0.1159	1.8823	
	Port of Portland	0.0000	0.0697	0.0000	0.0697	
	City of Beaverton	0.0000	4.1574	0.1943	4.3517	
	Metro	0.0000	0.1921	0.2654	0.4575	
	Tri-Met	0.0000	0.0000	0.0000	0.0000	
	Urban Renewal - Beaverton	0.0000	0.0929	0.0000	0.0929	
	<b>Total Tax Rate</b>		<b>6.3494</b>	<b>10.4036</b>	<b>3.5117</b>	<b>20.2647</b>

Assessed Value \$684,030,242

<b>051.93</b> RAILROAD	Washington County	0.0000	2.8254	0.0000	2.8254	
	NW Regional ESD	0.1529	0.0000	0.0000	0.1529	
	Portland Community College	0.2812	0.0000	0.4387	0.7199	
	Beaverton School District #48	5.9153	0.0000	2.0886	8.0039	
	Clean Water Services	0.0000	0.0000	0.0000	0.0000	
	Tualatin Hills Park & Rec	0.0000	1.2997	0.4088	1.7085	
	Port of Portland	0.0000	0.0697	0.0000	0.0697	
	City of Beaverton	0.0000	4.1574	0.1943	4.3517	
	Metro	0.0000	0.1921	0.2654	0.4575	
	Tri-Met	0.0000	0.0000	0.0000	0.0000	
	Urban Renewal - Beaverton	0.0000	0.0841	0.0000	0.0841	
	<b>Total Tax Rate</b>		<b>6.3494</b>	<b>8.6284</b>	<b>3.3958</b>	<b>18.3736</b>

Assessed Value \$325,015

## 2014-15 Washington County Detail Tax Rate

Tax Code	District	School	Government	Unlimited	Total
052.00 RAILROAD	Washington County	0.0000	2.8384	0.0000	2.8384
	Enhanced Sheriff Patrol	0.0000	1.3165	0.0000	1.3165
	Urban Road Maintenance	0.0000	0.2456	0.0000	0.2456
	NW Regional ESD	0.1538	0.0000	0.0000	0.1538
	Portland Community College	0.2828	0.0000	0.4394	0.7222
	Beaverton School District #48	5.9430	0.0000	2.0938	8.0368
	Clean Water Services	0.0000	0.0000	0.0000	0.0000
	Tualatin Hills Park & Rec	0.0000	1.3073	0.4094	1.7167
	Port of Portland	0.0000	0.0701	0.0000	0.0701
	Metro	0.0000	0.1926	0.2659	0.4585
	Tri-Met	0.0000	0.0000	0.0000	0.0000
	Tualatin Valley Water District	0.0000	0.0000	0.0000	0.0000
	<b>Total Tax Rate</b>		<b>6.3796</b>	<b>5.9705</b>	<b>3.2085</b>
<i>Assessed Value</i>		<i>\$534,200</i>			

052.01 RAILROAD	Washington County	0.0000	2.8384	0.0000	2.8384	
	Enhanced Sheriff Patrol	0.0000	1.3165	0.0000	1.3165	
	Urban Road Maintenance	0.0000	0.2456	0.0000	0.2456	
	NW Regional ESD	0.1538	0.0000	0.0000	0.1538	
	Portland Community College	0.2828	0.0000	0.4394	0.7222	
	Beaverton School District #48	5.9430	0.0000	2.0938	8.0368	
	Clean Water Services	0.0000	0.0000	0.0000	0.0000	
	Tualatin Hills Park & Rec	0.0000	1.3073	0.4094	1.7167	
	Port of Portland	0.0000	0.0701	0.0000	0.0701	
	Metro	0.0000	0.1926	0.2659	0.4585	
	Tri-Met	0.0000	0.0000	0.0000	0.0000	
	<b>Total Tax Rate</b>		<b>6.3796</b>	<b>5.9705</b>	<b>3.2085</b>	<b>15.5586</b>
	<i>Assessed Value</i>		<i>\$60,000</i>			

052.13	Washington County	0.0000	2.8384	0.0000	2.8384
	NW Regional ESD	0.1538	0.0000	0.0000	0.1538
	Portland Community College	0.2828	0.0000	0.4394	0.7222
	Beaverton School District #48	5.9430	0.0000	2.0938	8.0368
	Clean Water Services	0.0000	0.0000	0.0000	0.0000
	Tualatin Valley Fire & Rescue	0.0000	1.7752	0.1159	1.8911
	Port of Portland	0.0000	0.0701	0.0000	0.0701
	Metro	0.0000	0.1926	0.2659	0.4585
	Tri-Met	0.0000	0.0000	0.0000	0.0000
	Tualatin Valley Water District	0.0000	0.0000	0.0000	0.0000
	<b>Total Tax Rate</b>		<b>6.3796</b>	<b>4.8763</b>	<b>2.9150</b>
<i>Assessed Value</i>		<i>\$543,001</i>			

## 2014-15 Washington County Detail Tax Rate

Tax Code	District	School	Government	Unlimited	Total
<b>052.18</b>	Washington County	0.0000	2.8384	0.0000	2.8384
	Enhanced Sheriff Patrol	0.0000	1.3165	0.0000	1.3165
	Urban Road Maintenance	0.0000	0.2456	0.0000	0.2456
	NW Regional ESD	0.1538	0.0000	0.0000	0.1538
	Portland Community College	0.2828	0.0000	0.4394	0.7222
	Beaverton School District #48	5.9430	0.0000	2.0938	8.0368
	Clean Water Services	0.0000	0.0000	0.0000	0.0000
	Tualatin Valley Fire & Rescue	0.0000	1.7752	0.1159	1.8911
	Port of Portland	0.0000	0.0701	0.0000	0.0701
	Metro	0.0000	0.1926	0.2659	0.4585
	Tri-Met	0.0000	0.0000	0.0000	0.0000
	Tualatin Valley Water District	0.0000	0.0000	0.0000	0.0000
<b>Total Tax Rate</b>		<b>6.3796</b>	<b>6.4384</b>	<b>2.9150</b>	<b>15.7330</b>

*Assessed Value* \$1,944,107,227

<b>052.26</b>	Washington County	0.0000	2.8254	0.0000	2.8254
	NW Regional ESD	0.1529	0.0000	0.0000	0.1529
	Portland Community College	0.2812	0.0000	0.4387	0.7199
	Beaverton School District #48	5.9153	0.0000	2.0886	8.0039
	Tualatin Hills Park & Rec	0.0000	1.2997	0.4088	1.7085
	Tualatin Valley Fire & Rescue	0.0000	1.7664	0.1159	1.8823
	Port of Portland	0.0000	0.0697	0.0000	0.0697
	Tri-Met	0.0000	0.0000	0.0000	0.0000
	City of Beaverton	0.0000	4.1574	0.1943	4.3517
	Clean Water Services	0.0000	0.0000	0.0000	0.0000
	Metro	0.0000	0.1921	0.2654	0.4575
	Tualatin Valley Water District	0.0000	0.0000	0.0000	0.0000
	Urban Renewal - Beaverton	0.0000	0.0929	0.0000	0.0929
	<b>Total Tax Rate</b>		<b>6.3494</b>	<b>10.4036</b>	<b>3.5117</b>

*Assessed Value* \$4,910,904

<b>052.28</b>	Washington County	0.0000	2.8384	0.0000	2.8384
	NW Regional ESD	0.1538	0.0000	0.0000	0.1538
	Portland Community College	0.2540	0.0000	0.3980	0.6520
	Beaverton School District #48	5.9430	0.0000	2.0938	8.0368
	City of Portland	0.0000	6.9527	0.2232	7.1759
	Port of Portland	0.0000	0.0638	0.0000	0.0638
	Metro	0.0000	0.1838	0.2432	0.4270
	Tri-Met	0.0000	0.0000	0.0000	0.0000
	Urban Renewal - Portland	0.0000	1.0878	0.0000	1.0878
	<b>Total Tax Rate</b>		<b>6.3508</b>	<b>11.1265</b>	<b>2.9582</b>

*Assessed Value* \$49,132,511

## 2014-15 Washington County Detail Tax Rate

Tax Code	District	School	Government	Unlimited	Total
<b>052.31</b> RAILROAD	Washington County	0.0000	2.8270	0.0000	2.8270
	NW Regional ESD	0.1531	0.0000	0.0000	0.1531
	Portland Community College	0.2814	0.0000	0.4388	0.7202
	Beaverton School District #48	5.9430	0.0000	2.0938	8.0368
	Clean Water Services	0.0000	0.0000	0.0000	0.0000
	City of Tigard	0.0000	2.5004	0.4179	2.9183
	Port of Portland	0.0000	0.0698	0.0000	0.0698
	Metro	0.0000	0.1922	0.2655	0.4577
	Tri-Met	0.0000	0.0000	0.0000	0.0000
	Urban Renewal - Tigard	0.0000	0.0279	0.0000	0.0279
	<b>Total Tax Rate</b>		<b>6.3775</b>	<b>5.6173</b>	<b>3.2160</b>
<i>Assessed Value</i>		<i>\$4,000</i>			

<b>052.35</b>	Washington County	0.0000	2.8384	0.0000	2.8384
	NW Regional ESD	0.1538	0.0000	0.0000	0.1538
	Portland Community College	0.2540	0.0000	0.3980	0.6520
	Beaverton School District #48	5.9430	0.0000	2.0938	8.0368
	Tualatin Hills Park & Rec	0.0000	1.3073	0.4094	1.7167
	City of Portland	0.0000	6.9527	0.2232	7.1759
	Port of Portland	0.0000	0.0638	0.0000	0.0638
	Metro	0.0000	0.1838	0.2432	0.4270
	Tri-Met	0.0000	0.0000	0.0000	0.0000
	Tualatin Valley Water District	0.0000	0.0000	0.0000	0.0000
	Urban Renewal - Portland	0.0000	1.0878	0.0000	1.0878
<b>Total Tax Rate</b>		<b>6.3508</b>	<b>12.4338</b>	<b>3.3676</b>	<b>22.1522</b>
<i>Assessed Value</i>		<i>\$1,644,144</i>			

<b>052.36</b>	Washington County	0.0000	2.8384	0.0000	2.8384
	NW Regional ESD	0.1538	0.0000	0.0000	0.1538
	Portland Community College	0.2540	0.0000	0.3980	0.6520
	Beaverton School District #48	5.9430	0.0000	2.0938	8.0368
	Raleigh Water District	0.0000	0.0000	0.0000	0.0000
	Tualatin Hills Park & Rec	0.0000	1.3073	0.4094	1.7167
	City of Portland	0.0000	6.9527	0.2232	7.1759
	Port of Portland	0.0000	0.0638	0.0000	0.0638
	Metro	0.0000	0.1838	0.2432	0.4270
	Tri-Met	0.0000	0.0000	0.0000	0.0000
	Urban Renewal - Portland	0.0000	1.0878	0.0000	1.0878
<b>Total Tax Rate</b>		<b>6.3508</b>	<b>12.4338</b>	<b>3.3676</b>	<b>22.1522</b>
<i>Assessed Value</i>		<i>\$4,317,330</i>			

### 2014-15 Washington County Detail Tax Rate

Tax Code	District	School	Government	Unlimited	Total
<b>052.40</b>	Washington County	0.0000	2.8384	0.0000	2.8384
	NW Regional ESD	0.1538	0.0000	0.0000	0.1538
	Portland Community College	0.2540	0.0000	0.3980	0.6520
	Beaverton School District #48	5.9430	0.0000	2.0938	8.0368
	Tualatin Valley Water District	0.0000	0.0000	0.0000	0.0000
	City of Portland	0.0000	6.9527	0.2232	7.1759
	Port of Portland	0.0000	0.0638	0.0000	0.0638
	Metro	0.0000	0.1838	0.2432	0.4270
	Tri-Met	0.0000	0.0000	0.0000	0.0000
	Urban Renewal - Portland	0.0000	1.0878	0.0000	1.0878
	<b>Total Tax Rate</b>		<b>6.3508</b>	<b>11.1265</b>	<b>2.9582</b>
<i>Assessed Value</i>		<i>\$11,903,620</i>			

<b>052.43</b>	Washington County	0.0000	2.8254	0.0000	2.8254	
	NW Regional ESD	0.1529	0.0000	0.0000	0.1529	
	Portland Community College	0.2812	0.0000	0.4387	0.7199	
	Beaverton School District #48	5.9153	0.0000	2.0886	8.0039	
	Tualatin Hills Park & Rec	0.0000	1.2997	0.4088	1.7085	
	Tualatin Valley Fire & Rescue	0.0000	1.7664	0.1159	1.8823	
	Port of Portland	0.0000	0.0697	0.0000	0.0697	
	Tri-Met	0.0000	0.0000	0.0000	0.0000	
	City of Beaverton	0.0000	4.1574	0.1943	4.3517	
	Clean Water Services	0.0000	0.0000	0.0000	0.0000	
	Metro	0.0000	0.1921	0.2654	0.4575	
	Raleigh Water District	0.0000	0.0000	0.0000	0.0000	
	Urban Renewal - Beaverton	0.0000	0.0929	0.0000	0.0929	
	<b>Total Tax Rate</b>		<b>6.3494</b>	<b>10.4036</b>	<b>3.5117</b>	<b>20.2647</b>
	<i>Assessed Value</i>		<i>\$48,782,406</i>			

<b>052.44</b>	Washington County	0.0000	2.8384	0.0000	2.8384
	NW Regional ESD	0.1538	0.0000	0.0000	0.1538
	Portland Community College	0.2828	0.0000	0.4394	0.7222
	Beaverton School District #48	5.9430	0.0000	2.0938	8.0368
	Tualatin Hills Park & Rec	0.0000	1.3073	0.4094	1.7167
	Tualatin Valley Fire & Rescue	0.0000	1.7752	0.1159	1.8911
	Port of Portland	0.0000	0.0701	0.0000	0.0701
	Tri-Met	0.0000	0.0000	0.0000	0.0000
	<b>Total Tax Rate</b>		<b>6.3796</b>	<b>5.9910</b>	<b>3.0585</b>
<i>Assessed Value</i>		<i>\$6,273,680</i>			

## 2014-15 Washington County Detail Tax Rate

Tax Code	District	School	Government	Unlimited	Total
<b>052.45</b>	Washington County	0.0000	2.8384	0.0000	2.8384
	NW Regional ESD	0.1538	0.0000	0.0000	0.1538
	Portland Community College	0.2828	0.0000	0.4394	0.7222
	Beaverton School District #48	5.9430	0.0000	2.0938	8.0368
	Tualatin Valley Fire & Rescue	0.0000	1.7752	0.1159	1.8911
	Port of Portland	0.0000	0.0701	0.0000	0.0701
	Tri-Met	0.0000	0.0000	0.0000	0.0000
<b>Total Tax Rate</b>		<b>6.3796</b>	<b>4.6837</b>	<b>2.6491</b>	<b>13.7124</b>

*Assessed Value* \$5,405,610

<b>052.46</b>	Washington County	0.0000	2.8384	0.0000	2.8384
	NW Regional ESD	0.1538	0.0000	0.0000	0.1538
	Portland Community College	0.2828	0.0000	0.4394	0.7222
	Beaverton School District #48	5.9430	0.0000	2.0938	8.0368
	Tualatin Valley Water District	0.0000	0.0000	0.0000	0.0000
	Tualatin Valley Fire & Rescue	0.0000	1.7752	0.1159	1.8911
	Port of Portland	0.0000	0.0701	0.0000	0.0701
	Tri-Met	0.0000	0.0000	0.0000	0.0000
<b>Total Tax Rate</b>		<b>6.3796</b>	<b>4.6837</b>	<b>2.6491</b>	<b>13.7124</b>

*Assessed Value* \$20,366

<b>052.48</b>	Washington County	0.0000	2.8384	0.0000	2.8384
	NW Regional ESD	0.1538	0.0000	0.0000	0.1538
	Portland Community College	0.2828	0.0000	0.4394	0.7222
	Beaverton School District #48	5.9430	0.0000	2.0938	8.0368
	Tualatin Valley Fire & Rescue	0.0000	1.7752	0.1159	1.8911
	Port of Portland	0.0000	0.0701	0.0000	0.0701
<b>Total Tax Rate</b>		<b>6.3796</b>	<b>4.6837</b>	<b>2.6491</b>	<b>13.7124</b>

*Assessed Value* \$155,190

### 2014-15 Washington County Detail Tax Rate

Tax Code	District	School	Government	Unlimited	Total
<b>052.51</b>	Washington County	0.0000	2.8384	0.0000	2.8384
	NW Regional ESD	0.1538	0.0000	0.0000	0.1538
	Portland Community College	0.2828	0.0000	0.4394	0.7222
	Beaverton School District #48	5.9430	0.0000	2.0938	8.0368
	Tualatin Valley Fire & Rescue	0.0000	1.7752	0.1159	1.8911
	Port of Portland	0.0000	0.0701	0.0000	0.0701
	Tri-Met	0.0000	0.0000	0.0000	0.0000
	Tualatin Valley Water District	0.0000	0.0000	0.0000	0.0000
	Metro	0.0000	0.1926	0.2659	0.4585
<b>Total Tax Rate</b>		<b>6.3796</b>	<b>4.8763</b>	<b>2.9150</b>	<b>14.1709</b>
<i>Assessed Value</i>		<i>\$15,200</i>			

<b>052.53</b>	Washington County	0.0000	2.8384	0.0000	2.8384
	Enhanced Sheriff Patrol	0.0000	1.3165	0.0000	1.3165
	Urban Road Maintenance	0.0000	0.2456	0.0000	0.2456
	NW Regional ESD	0.1538	0.0000	0.0000	0.1538
	Portland Community College	0.2828	0.0000	0.4394	0.7222
	Beaverton School District #48	5.9430	0.0000	2.0938	8.0368
	Tualatin Valley Fire & Rescue	0.0000	1.7752	0.1159	1.8911
	Port of Portland	0.0000	0.0701	0.0000	0.0701
	Tri-Met	0.0000	0.0000	0.0000	0.0000
<b>Total Tax Rate</b>		<b>6.3796</b>	<b>6.2458</b>	<b>2.6491</b>	<b>15.2745</b>
<i>Assessed Value</i>		<i>\$5,000</i>			

<b>052.54</b>	Washington County	0.0000	2.8384	0.0000	2.8384
	Enhanced Sheriff Patrol	0.0000	1.3165	0.0000	1.3165
	Urban Road Maintenance	0.0000	0.2456	0.0000	0.2456
	NW Regional ESD	0.1538	0.0000	0.0000	0.1538
	Portland Community College	0.2828	0.0000	0.4394	0.7222
	Beaverton School District #48	5.9430	0.0000	2.0938	8.0368
	Tualatin Valley Fire & Rescue	0.0000	1.7752	0.1159	1.8911
	Tualatin Valley Water District	0.0000	0.0000	0.0000	0.0000
	Port of Portland	0.0000	0.0701	0.0000	0.0701
	Tualatin Hills Park & Rec	0.0000	1.3073	0.4094	1.7167
	Metro	0.0000	0.1926	0.2659	0.4585
	Tri-Met	0.0000	0.0000	0.0000	0.0000
	North Bethany Service District	0.0000	1.2500	0.0000	1.2500
	<b>Total Tax Rate</b>		<b>6.3796</b>	<b>8.9957</b>	<b>3.3244</b>
<i>Assessed Value</i>		<i>\$14,606,982</i>			



### 2014-15 Washington County Detail Tax Rate

Tax Code	District	School	Government	Unlimited	Total
<b>052.55</b>	Washington County	0.0000	2.8384	0.0000	2.8384
	Enhanced Sheriff Patrol	0.0000	1.3165	0.0000	1.3165
	Urban Road Maintenance	0.0000	0.2456	0.0000	0.2456
	NW Regional ESD	0.1538	0.0000	0.0000	0.1538
	Portland Community College	0.2828	0.0000	0.4394	0.7222
	Beaverton School District #48	5.9430	0.0000	2.0938	8.0368
	Tualatin Valley Fire & Rescue	0.0000	1.7752	0.1159	1.8911
	Port of Portland	0.0000	0.0701	0.0000	0.0701
	Clean Water Services	0.0000	0.0000	0.0000	0.0000
	Tualatin Valley Water District	0.0000	0.0000	0.0000	0.0000
	Metro	0.0000	0.1926	0.2659	0.4585
	Tri-Met	0.0000	0.0000	0.0000	0.0000
	North Bethany Service District	0.0000	1.2500	0.0000	1.2500
<b>Total Tax Rate</b>		<b>6.3796</b>	<b>7.6884</b>	<b>2.9150</b>	<b>16.9830</b>
<i>Assessed Value</i>		<i>\$48,000</i>			

<b>052.56</b>	Washington County	0.0000	2.8384	0.0000	2.8384
	NW Regional ESD	0.1538	0.0000	0.0000	0.1538
	Portland Community College	0.2828	0.0000	0.4394	0.7222
	Beaverton School District #48	5.9430	0.0000	2.0938	8.0368
	Tualatin Valley Fire & Rescue	0.0000	1.7752	0.1159	1.8911
	Port of Portland	0.0000	0.0701	0.0000	0.0701
	Tualatin Hills Park & Rec	0.0000	1.3073	0.4094	1.7167
	Tri-Met	0.0000	0.0000	0.0000	0.0000
	North Bethany Service District	0.0000	1.2500	0.0000	1.2500
	<b>Total Tax Rate</b>		<b>6.3796</b>	<b>7.2410</b>	<b>3.0585</b>
<i>Assessed Value</i>		<i>\$228,440</i>			

<b>052.57</b>	Washington County	0.0000	2.8384	0.0000	2.8384
	NW Regional ESD	0.1538	0.0000	0.0000	0.1538
	Portland Community College	0.2828	0.0000	0.4394	0.7222
	Beaverton School District #48	5.9430	0.0000	2.0938	8.0368
	Tualatin Valley Fire & Rescue	0.0000	1.7752	0.1159	1.8911
	Port of Portland	0.0000	0.0701	0.0000	0.0701
	Tri-Met	0.0000	0.0000	0.0000	0.0000
	North Bethany Service District	0.0000	1.2500	0.0000	1.2500
<b>Total Tax Rate</b>		<b>6.3796</b>	<b>5.9337</b>	<b>2.6491</b>	<b>14.9624</b>
<i>Assessed Value</i>		<i>\$26,438,240</i>			



### 2014-15 Washington County Detail Tax Rate

Tax Code	District	School	Government	Unlimited	Total
<b>052.71</b>	Washington County	0.0000	2.8254	0.0000	2.8254
	NW Regional ESD	0.1529	0.0000	0.0000	0.1529
	Portland Community College	0.2812	0.0000	0.4387	0.7199
	Beaverton School District #48	5.9153	0.0000	2.0886	8.0039
	City of Beaverton	0.0000	4.1574	0.1943	4.3517
	Tualatin Valley Fire & Rescue	0.0000	1.7664	0.1159	1.8823
	Metro	0.0000	0.1921	0.2654	0.4575
	Port of Portland	0.0000	0.0697	0.0000	0.0697
	Urban Renewal - Beaverton	0.0000	0.0847	0.0000	0.0847
<b>Total Tax Rate</b>		<b>6.3494</b>	<b>9.0957</b>	<b>3.1029</b>	<b>18.5480</b>
<i>Assessed Value</i>		<i>\$18,900</i>			

<b>052.72</b>	Washington County	0.0000	2.8384	0.0000	2.8384
	NW Regional ESD	0.1538	0.0000	0.0000	0.1538
	Portland Community College	0.2828	0.0000	0.4394	0.7222
	Beaverton School District #48	5.9430	0.0000	2.0938	8.0368
	Hillsboro School District Bond	0.0000	0.0000	2.4451	2.4451
	City of Beaverton	0.0000	4.1817	0.1954	4.3771
	Tualatin Valley Fire & Rescue	0.0000	1.7752	0.1159	1.8911
	Metro	0.0000	0.1926	0.2659	0.4585
	Port of Portland	0.0000	0.0701	0.0000	0.0701
<b>Total Tax Rate</b>		<b>6.3796</b>	<b>9.0580</b>	<b>5.5555</b>	<b>20.9931</b>
<i>Assessed Value</i>		<i>\$29,030</i>			

<b>058.02</b>	Washington County	0.0000	2.8384	0.0000	2.8384
	NW Regional ESD	0.1538	0.0000	0.0000	0.1538
	Portland Community College	0.2828	0.0000	0.4394	0.7222
	Hillsboro School District #1J	4.9749	0.0000	2.4451	7.4200
	Cornelius Rural Fire District	0.0000	1.2558	0.0000	1.2558
	Port of Portland	0.0000	0.0701	0.0000	0.0701
<b>Total Tax Rate</b>		<b>5.4115</b>	<b>4.1643</b>	<b>2.8845</b>	<b>12.4603</b>
<i>Assessed Value</i>		<i>\$12,654,460</i>			



### 2014-15 Washington County Detail Tax Rate

Tax Code	District	School	Government	Unlimited	Total
<b>058.06</b>	Washington County	0.0000	2.8254	0.0000	2.8254
	NW Regional ESD	0.1530	0.0000	0.0000	0.1530
	Portland Community College	0.2812	0.0000	0.4387	0.7199
	Hillsboro School District #1J	4.9424	0.0000	2.4388	7.3812
	Clean Water Services	0.0000	0.0000	0.0000	0.0000
	City of Hillsboro	0.0000	5.3652	0.0000	5.3652
	Port of Portland	0.0000	0.0697	0.0000	0.0697
	Metro	0.0000	0.1921	0.2654	0.4575
	Tri-Met	0.0000	0.0000	0.0000	0.0000
	Urban Renewal - Hillsboro	0.0000	0.0776	0.0000	0.0776
<b>Total Tax Rate</b>		<b>5.3766</b>	<b>8.5300</b>	<b>3.1429</b>	<b>17.0495</b>
<i>Assessed Value</i>		<i>\$30,700</i>			

<b>058.07</b>	Washington County	0.0000	2.8384	0.0000	2.8384
	NW Regional ESD	0.1538	0.0000	0.0000	0.1538
	Portland Community College	0.2828	0.0000	0.4394	0.7222
	Hillsboro School District #1J	4.9749	0.0000	2.4451	7.4200
	Cornelius Rural Fire District	0.0000	1.2558	0.0000	1.2558
	Port of Portland	0.0000	0.0701	0.0000	0.0701
	Tri-Met	0.0000	0.0000	0.0000	0.0000
	<b>Total Tax Rate</b>		<b>5.4115</b>	<b>4.1643</b>	<b>2.8845</b>
<i>Assessed Value</i>		<i>\$189,420</i>			

<b>058.08</b>	Washington County	0.0000	2.8254	0.0000	2.8254	
	NW Regional ESD	0.1530	0.0000	0.0000	0.1530	
	Portland Community College	0.2812	0.0000	0.4387	0.7199	
	Hillsboro School District #1J	4.9424	0.0000	2.4388	7.3812	
	City of Hillsboro	0.0000	5.3652	0.0000	5.3652	
	Port of Portland	0.0000	0.0697	0.0000	0.0697	
	Tri-Met	0.0000	0.0000	0.0000	0.0000	
	Urban Renewal - Hillsboro	0.0000	0.0766	0.0000	0.0766	
	<b>Total Tax Rate</b>		<b>5.3766</b>	<b>8.3369</b>	<b>2.8775</b>	<b>16.5910</b>
	<i>Assessed Value</i>		<i>\$7,360</i>			

### 2014-15 Washington County Detail Tax Rate

Tax Code	District	School	Government	Unlimited	Total
<b>070.02</b>	Washington County	0.0000	2.8384	0.0000	2.8384
	NW Regional ESD	0.1538	0.0000	0.0000	0.1538
	Portland Community College	0.2828	0.0000	0.4394	0.7222
	Hillsboro School District #1J	4.9749	0.0000	2.4451	7.4200
	Port of Portland	0.0000	0.0701	0.0000	0.0701
<b>Total Tax Rate</b>		<b>5.4115</b>	<b>2.9085</b>	<b>2.8845</b>	<b>11.2045</b>

*Assessed Value* *\$11,182,104*

<b>070.03</b>	Washington County	0.0000	2.8384	0.0000	2.8384
	NW Regional ESD	0.1538	0.0000	0.0000	0.1538
	Portland Community College	0.2828	0.0000	0.4394	0.7222
	Hillsboro School District #1J	4.9749	0.0000	2.4451	7.4200
	Washington County RFPD #2	0.0000	1.6919	0.0000	1.6919
	Port of Portland	0.0000	0.0701	0.0000	0.0701
<b>Total Tax Rate</b>		<b>5.4115</b>	<b>4.6004</b>	<b>2.8845</b>	<b>12.8964</b>

*Assessed Value* *\$106,288,624*

<b>070.04</b>	Washington County	0.0000	2.8384	0.0000	2.8384
	NW Regional ESD	0.1538	0.0000	0.0000	0.1538
	Portland Community College	0.2828	0.0000	0.4394	0.7222
	Hillsboro School District #1J	4.9749	0.0000	2.4451	7.4200
	Port of Portland	0.0000	0.0701	0.0000	0.0701
<b>Total Tax Rate</b>		<b>5.4115</b>	<b>2.9085</b>	<b>2.8845</b>	<b>11.2045</b>

*Assessed Value* *\$30,964,658*



## 2014-15 Washington County Detail Tax Rate

Tax Code	District	School	Government	Unlimited	Total
070.14	Washington County	0.0000	2.6930	0.0000	2.6930
	NW Regional ESD	0.1439	0.0000	0.0000	0.1439
	Portland Community College	0.2646	0.0000	0.4307	0.6953
	Hillsboro School District #1J	4.6530	0.0000	2.3828	7.0358
	Clean Water Services	0.0000	0.0000	0.0000	0.0000
	Washington County RFPD #2	0.0000	1.6193	0.0000	1.6193
	City of North Plains	0.0000	2.0308	0.0000	2.0308
	Port of Portland	0.0000	0.0656	0.0000	0.0656
	Urban Renewal - North Plains	0.0000	0.7839	0.0000	0.7839
<b>Total Tax Rate</b>		<b>5.0615</b>	<b>7.1926</b>	<b>2.8135</b>	<b>15.0676</b>

*Assessed Value* \$117,494,632

070.15	Washington County	0.0000	2.6930	0.0000	2.6930
	NW Regional ESD	0.1439	0.0000	0.0000	0.1439
	Portland Community College	0.2646	0.0000	0.4307	0.6953
	Hillsboro School District #1J	4.6530	0.0000	2.3828	7.0358
	Clean Water Services	0.0000	0.0000	0.0000	0.0000
	Washington County RFPD #2	0.0000	1.6193	0.0000	1.6193
	City of North Plains	0.0000	2.0308	0.0000	2.0308
	Port of Portland	0.0000	0.0656	0.0000	0.0656
	Urban Renewal - North Plains	0.0000	0.7839	0.0000	0.7839
<b>Total Tax Rate</b>		<b>5.0615</b>	<b>7.1926</b>	<b>2.8135</b>	<b>15.0676</b>

*Assessed Value* \$31,560,482

070.17 RAILROAD	Washington County	0.0000	2.6930	0.0000	2.6930
	NW Regional ESD	0.1439	0.0000	0.0000	0.1439
	Portland Community College	0.2646	0.0000	0.4307	0.6953
	Hillsboro School District #1J	4.6530	0.0000	2.3828	7.0358
	Port of Portland	0.0000	0.0656	0.0000	0.0656
	Clean Water Services	0.0000	0.0000	0.0000	0.0000
	City of North Plains	0.0000	2.0308	0.0000	2.0308
	Urban Renewal - North Plains	0.0000	0.7113	0.0000	0.7113
					0.0000
<b>Total Tax Rate</b>		<b>5.0615</b>	<b>5.5007</b>	<b>2.8135</b>	<b>13.3757</b>

*Assessed Value* \$76,000



### 2014-15 Washington County Detail Tax Rate

Tax Code	District	School	Government	Unlimited	Total
<b>070.22</b>	Washington County	0.0000	2.6930	0.0000	2.6930
	NW Regional ESD	0.1439	0.0000	0.0000	0.1439
	Portland Community College	0.2646	0.0000	0.4307	0.6953
	Hillsboro School District #1J	4.6530	0.0000	2.3828	7.0358
	City of North Plains	0.0000	2.0308	0.0000	2.0308
	Washington County RFPD #2	0.0000	1.6193	0.0000	1.6193
	Port of Portland	0.0000	0.0656	0.0000	0.0656
	Urban Renewal - North Plains	0.0000	0.7839	0.0000	0.7839
<b>Total Tax Rate</b>		<b>5.0615</b>	<b>7.1926</b>	<b>2.8135</b>	<b>15.0676</b>

*Assessed Value* \$16,553,449

<b>070.23</b>	Washington County	0.0000	2.6930	0.0000	2.6930
	NW Regional ESD	0.1439	0.0000	0.0000	0.1439
	Portland Community College	0.2646	0.0000	0.4307	0.6953
	Hillsboro School District #1J	4.6530	0.0000	2.3828	7.0358
	City of North Plains	0.0000	2.0308	0.0000	2.0308
	Washington County RFPD #2	0.0000	1.6193	0.0000	1.6193
	Port of Portland	0.0000	0.0656	0.0000	0.0656
	Urban Renewal - North Plains	0.0000	0.7839	0.0000	0.7839
<b>Total Tax Rate</b>		<b>5.0615</b>	<b>7.1926</b>	<b>2.8135</b>	<b>15.0676</b>

*Assessed Value* \$36,070

<b>088.02</b>	Washington County	0.0000	2.8384	0.0000	2.8384
	NW Regional ESD	0.1538	0.0000	0.0000	0.1538
	Portland Community College	0.2828	0.0000	0.4394	0.7222
	Sherwood School District #88	4.8123	0.0000	4.0063	8.8186
	Tualatin Valley Fire & Rescue	0.0000	1.7752	0.1159	1.8911
	Port of Portland	0.0000	0.0701	0.0000	0.0701
<b>Total Tax Rate</b>		<b>5.2489</b>	<b>4.6837</b>	<b>4.5616</b>	<b>14.4942</b>

*Assessed Value* \$283,336,040



## 2014-15 Washington County Detail Tax Rate

Tax Code	District	School	Government	Unlimited	Total
<b>088.09</b>	Washington County	0.0000	2.8384	0.0000	2.8384
	Enhanced Sheriff Patrol	0.0000	1.3165	0.0000	1.3165
	Urban Road Maintenance	0.0000	0.2456	0.0000	0.2456
	NW Regional ESD	0.1538	0.0000	0.0000	0.1538
	Portland Community College	0.2828	0.0000	0.4394	0.7222
	Sherwood School District #88	4.8123	0.0000	4.0063	8.8186
	Tualatin Valley Fire & Rescue	0.0000	1.7752	0.1159	1.8911
	Clean Water Services	0.0000	0.0000	0.0000	0.0000
	Port of Portland	0.0000	0.0701	0.0000	0.0701
	Metro	0.0000	0.1926	0.2659	0.4585
	Tri-Met	0.0000	0.0000	0.0000	0.0000
<b>Total Tax Rate</b>		<b>5.2489</b>	<b>6.4384</b>	<b>4.8275</b>	<b>16.5148</b>

*Assessed Value* \$7,989,435

<b>088.10</b>	Washington County	0.0000	2.5184	0.0000	2.5184
	NW Regional ESD	0.1365	0.0000	0.0000	0.1365
	Portland Community College	0.2510	0.0000	0.3899	0.6409
	Sherwood School District #88	4.2697	0.0000	3.5547	7.8244
	Clean Water Services	0.0000	0.0000	0.0000	0.0000
	Tualatin Valley Fire & Rescue	0.0000	1.5752	0.1029	1.6781
	City of Sherwood	0.0000	2.9257	0.5309	3.4566
	Port of Portland	0.0000	0.0622	0.0000	0.0622
	Metro	0.0000	0.1817	0.2359	0.4176
	Tri-Met	0.0000	0.0000	0.0000	0.0000
	Urban Renewal - Sherwood	0.0000	2.1138	0.0000	2.1138
<b>Total Tax Rate</b>		<b>4.6572</b>	<b>9.3770</b>	<b>4.8143</b>	<b>18.8485</b>

*Assessed Value* \$1,356,417,820

<b>088.11</b>	Washington County	0.0000	2.8384	0.0000	2.8384
	Enhanced Sheriff Patrol	0.0000	1.3165	0.0000	1.3165
	Urban Road Maintenance	0.0000	0.2456	0.0000	0.2456
	NW Regional ESD	0.1538	0.0000	0.0000	0.1538
	Portland Community College	0.2828	0.0000	0.4394	0.7222
	Sherwood School District #88	4.8123	0.0000	4.0063	8.8186
	Tualatin Valley Fire & Rescue	0.0000	1.7752	0.1159	1.8911
	Port of Portland	0.0000	0.0701	0.0000	0.0701
	Metro	0.0000	0.1926	0.2659	0.4585
	Tri-Met	0.0000	0.0000	0.0000	0.0000
	<b>Total Tax Rate</b>		<b>5.2489</b>	<b>6.4384</b>	<b>4.8275</b>

*Assessed Value* \$927,740

### 2014-15 Washington County Detail Tax Rate

Tax Code	District	School	Government	Unlimited	Total
<b>088.12</b> RAILROAD	Washington County	0.0000	2.5184	0.0000	2.5184
	NW Regional ESD	0.1365	0.0000	0.0000	0.1365
	Portland Community College	0.2510	0.0000	0.3899	0.6409
	Sherwood School District #88	4.2697	0.0000	3.5547	7.8244
	Clean Water Services	0.0000	0.0000	0.0000	0.0000
	Port of Portland	0.0000	0.0622	0.0000	0.0622
	City of Sherwood	0.0000	2.9257	0.5309	3.4566
	Metro	0.0000	0.1817	0.2359	0.4176
	Tri-Met	0.0000	0.0000	0.0000	0.0000
	Urban Renewal - Sherwood	0.0000	1.9008	0.0000	1.9008
<b>Total Tax Rate</b>		<b>4.6572</b>	<b>7.5888</b>	<b>4.7114</b>	<b>16.9574</b>
<i>Assessed Value</i>		<i>\$172,000</i>			

<b>088.13</b>	Washington County	0.0000	2.8384	0.0000	2.8384
	NW Regional ESD	0.1538	0.0000	0.0000	0.1538
	Portland Community College	0.2828	0.0000	0.4394	0.7222
	Sherwood School District #88	4.8123	0.0000	4.0063	8.8186
	Tualatin Valley Fire & Rescue	0.0000	1.7752	0.1159	1.8911
	Port of Portland	0.0000	0.0701	0.0000	0.0701
	Metro	0.0000	0.1926	0.2659	0.4585
	Tri-Met	0.0000	0.0000	0.0000	0.0000
	<b>Total Tax Rate</b>		<b>5.2489</b>	<b>4.8763</b>	<b>4.8275</b>
<i>Assessed Value</i>		<i>\$106,599,895</i>			

<b>088.14</b>	Washington County	0.0000	2.8384	0.0000	2.8384
	NW Regional ESD	0.1538	0.0000	0.0000	0.1538
	Portland Community College	0.2828	0.0000	0.4394	0.7222
	Sherwood School District #88	4.8123	0.0000	4.0063	8.8186
	Tualatin Valley Fire & Rescue	0.0000	1.7752	0.1159	1.8911
	Port of Portland	0.0000	0.0701	0.0000	0.0701
	Tri-Met	0.0000	0.0000	0.0000	0.0000
	<b>Total Tax Rate</b>		<b>5.2489</b>	<b>4.6837</b>	<b>4.5616</b>
<i>Assessed Value</i>		<i>\$40,677,127</i>			



### 2014-15 Washington County Detail Tax Rate

Tax Code	District	School	Government	Unlimited	Total
<b>088.18</b>	Washington County	0.0000	2.8384	0.0000	2.8384
	NW Regional ESD	0.1538	0.0000	0.0000	0.1538
	Portland Community College	0.2828	0.0000	0.4394	0.7222
	Sherwood School District #88	4.8123	0.0000	4.0063	8.8186
	Tualatin Valley Fire & Rescue	0.0000	1.4679	0.1159	1.5838
	City of Wilsonville	0.0000	2.0126	0.1211	2.1337
	Port of Portland	0.0000	0.0561	0.0000	0.0561
	Metro	0.0000	0.1732	0.2481	0.4213
	Tri-Met	0.0000	0.0000	0.0000	0.0000
	Urban Renewal - Wilsonville	0.0000	0.8970	0.0000	0.8970
<b>Total Tax Rate</b>		<b>5.2489</b>	<b>7.4452</b>	<b>4.9308</b>	<b>17.6249</b>
<i>Assessed Value</i>		\$328,804			

<b>088.19</b>	Washington County	0.0000	2.8384	0.0000	2.8384
	NW Regional ESD	0.1538	0.0000	0.0000	0.1538
	Portland Community College	0.2828	0.0000	0.4394	0.7222
	Sherwood School District #88	4.8123	0.0000	4.0063	8.8186
	Tualatin Valley Fire & Rescue	0.0000	1.7752	0.1159	1.8911
	Port of Portland	0.0000	0.0701	0.0000	0.0701
	Metro	0.0000	0.1926	0.2659	0.4585
	<b>Total Tax Rate</b>		<b>5.2489</b>	<b>4.8763</b>	<b>4.8275</b>
<i>Assessed Value</i>		\$4,917,503			

<b>088.25</b>	Washington County	0.0000	2.5184	0.0000	2.5184
	NW Regional ESD	0.1365	0.0000	0.0000	0.1365
	Portland Community College	0.2510	0.0000	0.3899	0.6409
	Sherwood School District #88	4.2697	0.0000	3.5547	7.8244
	Port of Portland	0.0000	0.0622	0.0000	0.0622
	City of Sherwood	0.0000	2.9257	0.5309	3.4566
	Metro	0.0000	0.1817	0.2359	0.4176
	Tri-Met	0.0000	0.0000	0.0000	0.0000
	Tualatin Valley Fire & Rescue	0.0000	1.5752	0.1029	1.6781
	Urban Renewal - Sherwood	0.0000	2.1138	0.0000	2.1138
<b>Total Tax Rate</b>		<b>4.6572</b>	<b>9.3770</b>	<b>4.8143</b>	<b>18.8485</b>
<i>Assessed Value</i>		\$779,620			



### 2014-15 Washington County Detail Tax Rate

Tax Code	District	School	Government	Unlimited	Total
<b>088.31</b> RAILROAD	Washington County	0.0000	2.5184	0.0000	2.5184
	NW Regional ESD	0.1365	0.0000	0.0000	0.1365
	Portland Community College	0.2510	0.0000	0.3899	0.6409
	Sherwood School District #88	4.2697	0.0000	3.5547	7.8244
	Port of Portland	0.0000	0.0622	0.0000	0.0622
	City of Sherwood	0.0000	2.9257	0.5309	3.4566
	Tri-Met	0.0000	0.0000	0.0000	0.0000
	Metro	0.0000	0.1817	0.2359	0.4176
	Clean Water Services	0.0000	0.0000	0.0000	0.0000
	Urban Renewal - Sherwood	0.0000	1.9008	0.0000	1.9008
<b>Total Tax Rate</b>		<b>4.6572</b>	<b>7.5888</b>	<b>4.7114</b>	<b>16.9574</b>
<i>Assessed Value</i>		<i>\$102,500</i>			

<b>088.33</b>	Washington County	0.0000	2.5184	0.0000	2.5184
	NW Regional ESD	0.1365	0.0000	0.0000	0.1365
	Portland Community College	0.2510	0.0000	0.3899	0.6409
	Sherwood School District #88	4.2697	0.0000	3.5547	7.8244
	City of Sherwood	0.0000	2.9257	0.5309	3.4566
	Tualatin Valley Fire & Rescue	0.0000	1.5752	0.1029	1.6781
	Clean Water Services	0.0000	0.0000	0.0000	0.0000
	Port of Portland	0.0000	0.0622	0.0000	0.0622
	Urban Renewal - Sherwood	0.0000	2.0729	0.0000	2.0729
	<b>Total Tax Rate</b>		<b>4.6572</b>	<b>9.1544</b>	<b>4.5784</b>
<i>Assessed Value</i>		<i>\$177,200</i>			

<b>088.34</b>	Washington County	0.0000	2.8384	0.0000	2.8384
	NW Regional ESD	0.1538	0.0000	0.0000	0.1538
	Portland Community College	0.2828	0.0000	0.4394	0.7222
	Sherwood School District #88	4.8123	0.0000	4.0063	8.8186
	City of Wilsonville	0.0000	2.0126	0.1211	2.1337
	Tualatin Valley Fire & Rescue	0.0000	1.4679	0.1159	1.5838
	Port of Portland	0.0000	0.0561	0.0000	0.0561
	Metro	0.0000	0.1732	0.2481	0.4213
	Tri-Met	0.0000	0.0000	0.0000	0.0000
	Urban Renewal - Wilsonville	0.0000	0.8970	0.0000	0.8970
<b>Total Tax Rate</b>		<b>5.2489</b>	<b>7.4452</b>	<b>4.9308</b>	<b>17.6249</b>
<i>Assessed Value</i>		<i>\$478,493</i>			



## 2014-15 Washington County Detail Tax Rate

Tax Code	District	School	Government	Unlimited	Total
<b>088.35</b>	Washington County	0.0000	2.8384	0.0000	2.8384
	NW Regional ESD	0.1538	0.0000	0.0000	0.1538
	Portland Community College	0.2828	0.0000	0.4394	0.7222
	Sherwood School District #88	4.8123	0.0000	4.0063	8.8186
	City of Wilsonville	0.0000	2.0126	0.1211	2.1337
	Tualatin Valley Fire & Rescue	0.0000	1.4679	0.1159	1.5838
	Port of Portland	0.0000	0.0561	0.0000	0.0561
	Metro	0.0000	0.1732	0.2481	0.4213
	Urban Renewal - Wilsonville	0.0000	0.8970	0.0000	0.8970
<b>Total Tax Rate</b>		<b>5.2489</b>	<b>7.4452</b>	<b>4.9308</b>	<b>17.6249</b>
<i>Assessed Value</i>		<i>\$62,700</i>			

<b>088.37</b>	Washington County	0.0000	2.5184	0.0000	2.5184
	NW Regional ESD	0.1365	0.0000	0.0000	0.1365
	Portland Community College	0.2510	0.0000	0.3899	0.6409
	Sherwood School District #88	4.2697	0.0000	3.5547	7.8244
	Tualatin Valley Fire & Rescue	0.0000	1.5752	0.1029	1.6781
	Port of Portland	0.0000	0.0622	0.0000	0.0622
	City of Sherwood	0.0000	2.9257	0.5309	3.4566
	Clean Water Services	0.0000	0.0000	0.0000	0.0000
	Tri-Met	0.0000	0.0000	0.0000	0.0000
	Urban Renewal - Sherwood	0.0000	2.0729	0.0000	2.0729
<b>Total Tax Rate</b>		<b>4.6572</b>	<b>9.1544</b>	<b>4.5784</b>	<b>18.3900</b>
<i>Assessed Value</i>		<i>\$3,034,000</i>			

<b>088.38</b>	Washington County	0.0000	2.8384	0.0000	2.8384
	Clackamas County ESD	0.2893	0.0000	0.0000	0.2893
	Portland Community College	0.2828	0.0000	0.4394	0.7222
	Sherwood School District #88	4.8123	0.0000	4.0063	8.8186
	Tualatin Valley Fire & Rescue	0.0000	1.4679	0.1159	1.5838
	Port of Portland	0.0000	0.0561	0.0000	0.0561
	City of Wilsonville	0.0000	2.0126	0.1211	2.1337
	Metro	0.0000	0.1732	0.2481	0.4213
	Urban Renewal - Wilsonville	0.0000	0.9764	0.0000	0.9764
<b>Total Tax Rate</b>		<b>5.3844</b>	<b>7.5246</b>	<b>4.9308</b>	<b>17.8398</b>
<i>Assessed Value</i>		<i>\$24,922,772</i>			

### 2014-15 Washington County Detail Tax Rate

Tax Code	District	School	Government	Unlimited	Total	
<b>101.01</b>	Washington County	0.0000	2.8384	0.0000	2.8384	
	NW Regional ESD	0.1538	0.0000	0.0000	0.1538	
	Portland Community College	0.2828	0.0000	0.4394	0.7222	
	West Linn School District #101	5.1143	0.0000	2.5480	7.6623	
	Tualatin Valley Fire & Rescue	0.0000	1.4679	0.1159	1.5838	
	City of Wilsonville	0.0000	2.0126	0.1211	2.1337	
	Port of Portland	0.0000	0.0561	0.0000	0.0561	
	Metro	0.0000	0.1732	0.2481	0.4213	
		Urban Renewal - Wilsonville	0.0000	2.4892	0.0000	2.4892
<b>Total Tax Rate</b>		<b>5.5509</b>	<b>9.0374</b>	<b>3.4725</b>	<b>18.0608</b>	

*Assessed Value*    \$28,800

<b>101.02</b>	Washington County	0.0000	2.8384	0.0000	2.8384
	Clackamas County ESD	0.3687	0.0000	0.0000	0.3687
	Portland Community College	0.2828	0.0000	0.4394	0.7222
	West Linn School District #101	6.3684	0.0000	2.8861	9.2545
	Tualatin Valley Fire & Rescue	0.0000	1.7752	0.1159	1.8911
	Port of Portland	0.0000	0.0701	0.0000	0.0701
	Metro	0.0000	0.1926	0.2659	0.4585
	Tri-Met	0.0000	0.0000	0.0000	0.0000
<b>Total Tax Rate</b>		<b>7.0199</b>	<b>4.8763</b>	<b>3.7073</b>	<b>15.6035</b>

*Assessed Value*    \$18,678,530

<b>101.03</b>	Washington County	0.0000	2.8384	0.0000	2.8384	
	Clackamas County ESD	0.2893	0.0000	0.0000	0.2893	
	Portland Community College	0.2828	0.0000	0.4394	0.7222	
	West Linn School District #101	5.1143	0.0000	2.5480	7.6623	
	Tualatin Valley Fire & Rescue	0.0000	1.4679	0.1159	1.5838	
	City of Wilsonville	0.0000	2.0126	0.1211	2.1337	
	Port of Portland	0.0000	0.0561	0.0000	0.0561	
	Metro	0.0000	0.1732	0.2481	0.4213	
		Urban Renewal - Wilsonville	0.0000	2.5686	0.0000	2.5686
<b>Total Tax Rate</b>		<b>5.6864</b>	<b>9.1168</b>	<b>3.4725</b>	<b>18.2757</b>	

*Assessed Value*    \$51,667,215

### 2014-15 Washington County Detail Tax Rate

Tax Code	District	School	Government	Unlimited	Total
<b>101.04</b>	Washington County	0.0000	2.8384	0.0000	2.8384
	Clackamas County ESD	0.3687	0.0000	0.0000	0.3687
	Portland Community College	0.2828	0.0000	0.4394	0.7222
	West Linn School District #101	6.3684	0.0000	2.8861	9.2545
	Tualatin Valley Fire & Rescue	0.0000	1.7752	0.1159	1.8911
	Port of Portland	0.0000	0.0701	0.0000	0.0701
	Metro	0.0000	0.1926	0.2659	0.4585
<b>Total Tax Rate</b>		<b>7.0199</b>	<b>4.8763</b>	<b>3.7073</b>	<b>15.6035</b>
<i>Assessed Value</i>		<i>\$928,494</i>			

<b>101.05</b>	Washington County	0.0000	2.8384	0.0000	2.8384
	Clackamas County ESD	0.2893	0.0000	0.0000	0.2893
	Portland Community College	0.2828	0.0000	0.4394	0.7222
	West Linn School District #101	5.1143	0.0000	2.5480	7.6623
	Tualatin Valley Fire & Rescue	0.0000	1.4679	0.1159	1.5838
	City of Wilsonville	0.0000	2.0126	0.1211	2.1337
	Port of Portland	0.0000	0.0561	0.0000	0.0561
	Metro	0.0000	0.1732	0.2481	0.4213
	Tri-Met	0.0000	0.0000	0.0000	0.0000
	Urban Renewal - Wilsonville	0.0000	2.5686	0.0000	2.5686
<b>Total Tax Rate</b>		<b>5.6864</b>	<b>9.1168</b>	<b>3.4725</b>	<b>18.2757</b>
<i>Assessed Value</i>		<i>\$28,650</i>			

<b>101.06</b>	Washington County	0.0000	2.8384	0.0000	2.8384
	Clackamas County ESD	0.2893	0.0000	0.0000	0.2893
	Portland Community College	0.2828	0.0000	0.4394	0.7222
	West Linn School District #101	5.1143	0.0000	2.5480	7.6623
	Tualatin Valley Fire & Rescue	0.0000	1.4679	0.1159	1.5838
	City of Wilsonville	0.0000	2.0126	0.1211	2.1337
	Port of Portland	0.0000	0.0561	0.0000	0.0561
	Metro	0.0000	0.1732	0.2481	0.4213
	Urban Renewal - Wilsonville	0.0000	2.5686	0.0000	2.5686
	<b>Total Tax Rate</b>		<b>5.6864</b>	<b>9.1168</b>	<b>3.4725</b>
<i>Assessed Value</i>		<i>\$7,931,490</i>			

## 2014-15 Washington County Detail Tax Rate

Tax Code	District	School	Government	Unlimited	Total
<b>104.17</b>	Washington County	0.0000	2.8384	0.0000	2.8384
	Multnomah County ESD	0.4143	0.0000	0.0000	0.4143
	Portland Community College	0.2540	0.0000	0.3980	0.6520
	Portland School District #1-1	6.5382	0.0000	0.9842	7.5224
	City of Portland	0.0000	6.9527	0.2232	7.1759
	Port of Portland	0.0000	0.0638	0.0000	0.0638
	Metro	0.0000	0.1838	0.2432	0.4270
	Tri-Met	0.0000	0.0000	0.0000	0.0000
	Urban Renewal - Portland	0.0000	1.9622	0.0000	1.9622
<b>Total Tax Rate</b>		<b>7.2065</b>	<b>12.0009</b>	<b>1.8486</b>	<b>21.0560</b>

*Assessed Value* \$927,005

<b>104.18</b>	Washington County	0.0000	2.8384	0.0000	2.8384
	Multnomah County ESD	0.4143	0.0000	0.0000	0.4143
	Portland Community College	0.2540	0.0000	0.3980	0.6520
	Portland School District #1-1	6.5382	0.0000	0.9842	7.5224
	City of Portland	0.0000	6.9527	0.2232	7.1759
	Port of Portland	0.0000	0.0638	0.0000	0.0638
	Metro	0.0000	0.1838	0.2432	0.4270
	Tri-Met	0.0000	0.0000	0.0000	0.0000
	Tualatin Valley Water District	0.0000	0.0000	0.0000	0.0000
	Urban Renewal - Portland	0.0000	1.9622	0.0000	1.9622
<b>Total Tax Rate</b>		<b>7.2065</b>	<b>12.0009</b>	<b>1.8486</b>	<b>21.0560</b>

*Assessed Value* \$64,180,410

<b>104.21</b>	Washington County	0.0000	2.8384	0.0000	2.8384
	Enhanced Sheriff Patrol	0.0000	1.3165	0.0000	1.3165
	Urban Road Maintenance	0.0000	0.2456	0.0000	0.2456
	Multnomah County ESD	0.4576	0.0000	0.0000	0.4576
	Portland Community College	0.2828	0.0000	0.4394	0.7222
	Portland School District #1-1	7.2681	0.0000	1.0854	8.3535
	West Slope Water District	0.0000	0.0000	0.0000	0.0000
	Clean Water Services	0.0000	0.0000	0.0000	0.0000
	Tualatin Hills Park & Rec	0.0000	1.3073	0.4094	1.7167
	Tualatin Valley Fire & Rescue	0.0000	1.7752	0.1159	1.8911
	Port of Portland	0.0000	0.0701	0.0000	0.0701
	Metro	0.0000	0.1926	0.2659	0.4585
	Tri-Met	0.0000	0.0000	0.0000	0.0000
	<b>Total Tax Rate</b>		<b>8.0085</b>	<b>7.7457</b>	<b>2.3160</b>

*Assessed Value* \$110,906,323

## 2014-15 Washington County Detail Tax Rate

Tax Code	District	School	Government	Unlimited	Total
<b>104.24</b>	Washington County	0.0000	2.8254	0.0000	2.8254
	Multnomah County ESD	0.4576	0.0000	0.0000	0.4576
	Portland Community College	0.2812	0.0000	0.4387	0.7199
	Portland School District #1-1	7.2681	0.0000	1.0854	8.3535
	City of Beaverton	0.0000	4.1574	0.1943	0.1943
	Tualatin Hills Park & Rec	0.0000	1.2997	0.4088	1.7085
	Tualatin Valley Fire & Rescue	0.0000	1.7664	0.1159	1.8823
	Tualatin Valley Water District	0.0000	0.0000	0.0000	0.0000
	Port of Portland	0.0000	0.0697	0.0000	0.0697
	Metro	0.0000	0.1921	0.2654	0.4575
	Tri-Met	0.0000	0.0000	0.0000	0.0000
	Clean Water Services	0.0000	0.0000	0.0000	0.0000
	Urban Renewal - Beaverton	0.0000	0.0591	0.0000	0.0591
	<b>Total Tax Rate</b>		<b>8.0069</b>	<b>10.3698</b>	<b>2.5085</b>
	<i>Assessed Value</i>	<i>\$88,360</i>			
<b>104.25</b>	Washington County	0.0000	2.8254	0.0000	2.8254
	Multnomah County ESD	0.4576	0.0000	0.0000	0.4576
	Portland Community College	0.2812	0.0000	0.4387	0.7199
	Portland School District #1-1	7.2681	0.0000	1.0854	8.3535
	City of Beaverton	0.0000	4.1574	0.1943	4.3517
	Tualatin Hills Park & Rec	0.0000	1.2997	0.4088	1.7085
	Tualatin Valley Fire & Rescue	0.0000	1.7664	0.1159	1.8823
	West Slope Water District	0.0000	0.0000	0.0000	0.0000
	Port of Portland	0.0000	0.0697	0.0000	0.0697
	Metro	0.0000	0.1921	0.2654	0.4575
	Tri-Met	0.0000	0.0000	0.0000	0.0000
	Clean Water Services	0.0000	0.0000	0.0000	0.0000
	Urban Renewal - Beaverton	0.0000	0.0591	0.0000	0.0591
	<b>Total Tax Rate</b>		<b>8.0069</b>	<b>10.3698</b>	<b>2.5085</b>
	<i>Assessed Value</i>	<i>\$135,919,670</i>			
<b>117.02</b>	Washington County	0.0000	2.8384	0.0000	2.8384
	NW Regional ESD	0.1538	0.0000	0.0000	0.1538
	Portland Community College	0.2828	0.0000	0.4394	0.7222
	Scappoose School District	4.9725	0.0000	1.5615	6.5340
	Port of Portland	0.0000	0.0701	0.0000	0.0701
	<b>Total Tax Rate</b>		<b>5.4091</b>	<b>2.9085</b>	<b>2.0009</b>
	<i>Assessed Value</i>	<i>\$6,294,442</i>			

### 2014-15 Washington County Detail Tax Rate

Tax Code	District	School	Government	Unlimited	Total
<b>511.01</b>	Washington County	0.0000	2.8384	0.0000	2.8384
	NW Regional ESD	0.1538	0.0000	0.0000	0.1538
	Portland Community College	0.2828	0.0000	0.4394	0.7222
	Gaston School District #511	5.0494	0.0000	0.0000	5.0494
	Gaston Rural Fire District	0.0000	1.7621	0.0000	1.7621
	Port of Portland	0.0000	0.0701	0.0000	0.0701
	City of Gaston	0.0000	6.6146	0.0000	6.6146
<b>Total Tax Rate</b>		<b>5.4860</b>	<b>11.2852</b>	<b>0.4394</b>	<b>17.2106</b>

*Assessed Value* \$34,030

<b>511.02</b>	Washington County	0.0000	2.8384	0.0000	2.8384
	NW Regional ESD	0.1538	0.0000	0.0000	0.1538
	Portland Community College	0.2828	0.0000	0.4394	0.7222
	Gaston School District #511	5.0494	0.0000	0.0000	5.0494
	Forest Grove Rural Fire District	0.0000	1.2766	0.0000	1.2766
	Port of Portland	0.0000	0.0701	0.0000	0.0701
<b>Total Tax Rate</b>		<b>5.4860</b>	<b>4.1851</b>	<b>0.4394</b>	<b>10.1105</b>

*Assessed Value* \$77,570

<b>511.03</b>	Washington County	0.0000	2.8384	0.0000	2.8384
	NW Regional ESD	0.1538	0.0000	0.0000	0.1538
	Portland Community College	0.2828	0.0000	0.4394	0.7222
	Gaston School District #511	5.0494	0.0000	0.0000	5.0494
	Gaston Rural Fire District	0.0000	1.7621	0.0000	1.7621
	Port of Portland	0.0000	0.0701	0.0000	0.0701
<b>Total Tax Rate</b>		<b>5.4860</b>	<b>4.6706</b>	<b>0.4394</b>	<b>10.5960</b>

*Assessed Value* \$143,645,629

### 2014-15 Washington County Detail Tax Rate

Tax Code	District	School	Government	Unlimited	Total
<b>511.05</b>	Washington County	0.0000	2.8384	0.0000	2.8384
	NW Regional ESD	0.1538	0.0000	0.0000	0.1538
	Portland Community College	0.2828	0.0000	0.4394	0.7222
	Gaston School District #511	5.0494	0.0000	0.0000	5.0494
	Gaston Rural Fire District	0.0000	1.7621	0.0000	1.7621
	Port of Portland	0.0000	0.0701	0.0000	0.0701
<b>Total Tax Rate</b>		<b>5.4860</b>	<b>4.6706</b>	<b>0.4394</b>	<b>10.5960</b>

*Assessed Value* \$854,170

<b>511.06</b>	Washington County	0.0000	2.8384	0.0000	2.8384	
	NW Regional ESD	0.1538	0.0000	0.0000	0.1538	
	Portland Community College	0.2828	0.0000	0.4394	0.7222	
	Gaston School District #511	5.0494	0.0000	0.0000	5.0494	
	Port of Portland	0.0000	0.0701	0.0000	0.0701	
<b>Total Tax Rate</b>		<b>5.4860</b>	<b>2.9085</b>	<b>0.4394</b>	<b>8.8339</b>	

*Assessed Value* \$518,720

<b>511.07</b>	Washington County	0.0000	2.8384	0.0000	2.8384	
	NW Regional ESD	0.1538	0.0000	0.0000	0.1538	
	Portland Community College	0.2828	0.0000	0.4394	0.7222	
	Gaston School District #511	5.0494	0.0000	0.0000	5.0494	
	Port of Portland	0.0000	0.0701	0.0000	0.0701	
<b>Total Tax Rate</b>		<b>5.4860</b>	<b>2.9085</b>	<b>0.4394</b>	<b>8.8339</b>	

*Assessed Value* \$2,303,990

### 2014-15 Washington County Detail Tax Rate

Tax Code	District	School	Government	Unlimited	Total
<b>511.09</b>	Washington County	0.0000	2.8384	0.0000	2.8384
	NW Regional ESD	0.1538	0.0000	0.0000	0.1538
	Portland Community College	0.2828	0.0000	0.4394	0.7222
	Gaston School District #511	5.0494	0.0000	0.0000	5.0494
	Clean Water Services	0.0000	0.0000	0.0000	0.0000
	Gaston Rural Fire District	0.0000	1.7621	0.0000	1.7621
	City of Gaston	0.0000	6.6146	0.0000	6.6146
	Port of Portland	0.0000	0.0701	0.0000	0.0701
<b>Total Tax Rate</b>		<b>5.4860</b>	<b>11.2852</b>	<b>0.4394</b>	<b>17.2106</b>
<i>Assessed Value</i>		<i>\$29,532,693</i>			



## 2014-15 Tax Rates by Code Area

City	Code Area	General Gov (Operating)	School (Operating)	Excluded From Limitation	Tax Rate Total
	001.03	4.7930	5.4115	3.1504	13.3549
	001.04	4.6837	5.4115	3.0004	13.0956
	001.06	4.6837	5.4115	3.0004	13.0956
	001.07	6.1625	5.4115	2.8845	14.4585
Hillsboro	001.12	8.5300	5.3766	3.1429	17.0495
	001.13	6.4384	5.4115	3.2663	15.1162
	001.15	6.3551	5.4115	3.1504	14.9170
Hillsboro	001.16	8.3369	5.3766	2.8775	16.5910
Hillsboro	001.17	8.5300	5.3766	3.1429	17.0495
	001.20	4.7930	5.4115	3.1504	13.3549
	001.21	6.3551	5.4115	3.1504	14.9170
	001.23	4.6004	5.4115	2.8845	12.8964
	001.24	4.6004	5.4115	2.8845	12.8964
	001.25	4.6004	5.4115	2.8845	12.8964
	001.26	2.9085	5.4115	2.8845	11.2045
	001.27	6.4384	5.4115	3.2663	15.1162
	001.28	6.3551	5.4115	3.1504	14.9170
Hillsboro	001.34	9.8373	5.3766	3.5523	18.7662
	001.36	7.7457	5.4115	3.6757	16.8329
	001.37	7.6624	5.4115	3.5598	16.6337
	001.41	2.9085	5.4115	2.8845	11.2045
Hillsboro	001.42	8.3369	5.3766	2.8775	16.5910
	001.44	4.6004	5.4115	2.8845	12.8964
North Plains	001.49	7.1926	5.0615	2.8135	15.0676
North Plains	001.50	7.1926	5.0615	2.8135	15.0676
Hillsboro	001.53	8.5300	5.3766	3.1429	17.0495
North Plains	001.54	7.1926	5.0615	2.8135	15.0676
Hillsboro	001.55	8.5300	5.3766	3.1429	17.0495
Hillsboro Phase-In 2010	001.56	7.4527	5.3766	3.1429	15.9722
Hillsboro Phase-In 2010	001.57	7.4527	5.3766	3.1429	15.9722

## 2014-15 Tax Rates by Code Area

City	Code Area	General Gov (Operating)	School (Operating)	Excluded From Limitation	Tax Rate Total
Hillsboro Phase-In 2010	001.59	7.4527	5.3766	3.1429	15.9722
Hillsboro	007.01	8.5300	5.3766	3.1429	17.0495
	007.02	4.1643	5.4115	2.8845	12.4603
	007.03	4.1851	5.4115	2.8845	12.4811
	007.04	4.1851	5.4115	2.8845	12.4811
	007.05	4.6706	5.4115	2.8845	12.9666
	007.10	3.1011	5.4115	3.1504	11.6630
	007.11	5.9190	5.4115	3.1504	14.4809
	007.12	4.6837	5.4115	3.0004	13.0956
	007.13	4.6116	5.4115	3.3313	13.3544
	007.16	6.3551	5.4115	3.1504	14.9170
	007.17	6.1625	5.4115	2.8845	14.4585
	007.18	4.3569	5.4115	3.1504	12.9188
Cornelius	007.19	7.0847	5.4115	3.1504	15.6466
	007.20	4.7930	5.4115	3.1504	13.3549
	007.21	4.7930	5.4115	3.1504	13.3549
	007.22	4.6004	5.4115	2.8845	12.8964
	007.23	4.3569	5.4115	3.1504	12.9188
Hillsboro	007.24	8.5300	5.3766	3.1429	17.0495
	007.25	4.1643	5.4115	2.8845	12.4603
Cornelius	007.26	6.8921	5.4115	2.8845	15.1881
	007.27	4.6004	5.4115	2.8845	12.8964
Cornelius	007.28	6.8921	5.4115	2.8845	15.1881
Cornelius	007.29	7.0847	5.4115	3.1504	15.6466
Hillsboro	007.30	8.5300	5.3766	3.1429	17.0495
Hillsboro	007.31	8.3369	5.3766	2.8775	16.5910
	007.32	6.3551	5.4115	3.1504	14.9170
	007.33	6.1625	5.4115	2.8845	14.4585
Hillsboro	007.34	8.3369	5.3766	2.8775	16.5910
Hillsboro	007.35	8.5300	5.3766	3.1429	17.0495

## 2014-15 Tax Rates by Code Area

City	Code Area	General Gov (Operating)	School (Operating)	Excluded From Limitation	Tax Rate Total
Hillsboro Phase-In 2010	007.38	7.4527	5.3766	3.1429	15.9722
Hillsboro Phase-In 2010	007.39	7.4527	5.3766	3.1429	15.9722
Hillsboro Phase-In 2010	007.40	7.2596	5.3766	2.8775	15.5137
Hillsboro Phase-In 2010	007.41	7.2596	5.3766	2.8775	15.5137
Hillsboro	007.42	8.5300	5.3766	3.1429	17.0495
	013.05	4.6116	5.4518	3.1839	13.2473
	013.10	2.9085	5.4518	2.7371	11.0974
	013.11	2.9085	5.4518	2.7371	11.0974
	013.12	4.1851	5.4518	2.7371	12.3740
	013.13	4.6004	5.4518	2.7371	12.7893
	013.14	4.6116	5.4518	3.1839	13.2473
	013.15	4.6116	5.4518	3.1839	13.2473
	013.16	4.1851	5.4518	2.7371	12.3740
	013.17	4.1643	5.4518	2.7371	12.3532
Banks	013.19	8.9316	5.4518	3.1839	17.5673
Banks	013.20	7.2285	5.4518	2.7371	15.4174
	013.21	4.1851	5.4518	2.7371	12.3740
Banks	013.25	8.9316	5.4518	3.1839	17.5673
	015.01	2.9085	5.3508	3.2995	11.5588
	015.02	2.9085	5.3508	3.2995	11.5588
	015.03	4.1851	5.3508	3.2995	12.8354
	015.04	4.3569	5.3508	3.5654	13.2731
	015.05	4.1643	5.3508	3.2995	12.8146
	015.06	4.6706	5.3508	3.2995	13.3209
	015.07	4.6116	5.3508	3.7463	13.7087
Cornelius	015.08	6.8921	5.3508	3.2995	15.5424
	015.09	5.9398	5.3508	3.5654	14.8560
	015.10	4.3777	5.3508	3.5654	13.2939
	015.11	5.9190	5.3508	3.5654	14.8352
Cornelius	015.12	7.0847	5.3508	3.5654	16.0009

## 2014-15 Tax Rates by Code Area

City	Code Area	General Gov (Operating)	School (Operating)	Excluded From Limitation	Tax Rate Total
Forest Grove	015.13	8.4639	5.3508	3.6825	17.4972
	015.14	5.7472	5.3508	3.2995	14.3975
	015.16	5.7264	5.3508	3.2995	14.3767
	015.17	4.3777	5.3508	3.5654	13.2939
Forest Grove	015.19	8.6565	5.3508	3.9484	17.9557
	015.20	5.9398	5.3508	3.5654	14.8560
	015.21	5.7472	5.3508	3.2995	14.3975
Forest Grove	015.22	8.6565	5.3508	3.9484	17.9557
	015.23	4.1643	5.3508	3.2995	12.8146
Forest Grove	015.24	8.4639	5.3508	3.6825	17.4972
Forest Grove	015.25	8.4639	5.3508	3.6825	17.4972
	015.26	4.6706	5.3508	3.2995	13.3209
	015.27	4.1851	5.3508	3.2995	12.8354
	015.28	4.3569	5.3508	3.5654	13.2731
	015.31	4.1851	5.3508	3.2995	12.8354
Forest Grove	015.33	8.6565	5.3508	3.9484	17.9557
Rivergrove	017.01	4.8763	6.5122	1.7738	13.1623
Tualatin	017.02	7.1428	6.5122	2.4040	16.0590
Tualatin	017.03	7.1428	6.5122	2.4040	16.0590
Rivergrove	017.04	4.8763	6.5122	2.1360	13.5245
	017.05	6.4384	6.5122	2.1360	15.0866
	017.06	6.4384	6.5122	2.1360	15.0866
Lake Oswego	017.07	8.4073	6.2549	2.3652	17.0274
Tigard Phase-In 2014	023.02	5.6379	6.3936	2.4457	14.4772
	023.04	4.7737	6.4258	2.0305	13.2300
Tualatin	023.05	5.4576	6.4258	2.4485	14.3319
	023.06	4.7737	6.4258	2.0305	13.2300
Tigard Phase-In 2014	023.08	5.6379	6.3936	2.4457	14.4772
	023.11	7.8357	6.4258	2.7058	16.9673
	023.14	4.9663	6.4258	2.2964	13.6885

## 2014-15 Tax Rates by Code Area

City	Code Area	General Gov (Operating)	School (Operating)	Excluded From Limitation	Tax Rate Total
Tigard Phase-In 2014	023.15	5.8309	6.3936	2.7112	14.9357
	023.17	4.9663	6.4258	2.2964	13.6885
Tualatin	023.19	7.2328	6.4258	2.5644	16.2230
	023.23	6.5284	6.4258	2.2964	15.2506
	023.24	6.5284	6.4258	2.2964	15.2506
Tualatin	023.25	7.2328	6.4258	2.5644	16.2230
Portland	023.60	11.2165	6.3970	2.3396	19.9531
	023.64	6.5284	6.4258	2.2964	15.2506
Tigard	023.66	7.5147	6.3936	2.7112	16.6195
Tigard Phase-In 2014	023.67	5.8309	6.3936	2.7112	14.9357
Tigard	023.73	7.5147	6.3936	2.7112	16.6195
Tigard	023.74	7.5147	6.3936	2.7112	16.6195
Tigard	023.75	7.5147	6.3936	2.7112	16.6195
Tualatin	023.76	7.2328	6.4258	2.5644	16.2230
	023.78	6.5284	6.4258	2.2964	15.2506
Tigard	023.81	7.5147	6.3936	2.7112	16.6195
Tigard	023.82	7.5147	6.3936	2.7112	16.6195
Tigard	023.83	5.7395	6.3936	2.5953	14.7284
King City	023.86	7.0424	6.4258	2.2964	15.7646
Durham	023.87	5.4590	6.4258	3.6342	15.5190
Durham	023.88	3.6838	6.4258	3.5183	13.6279
	023.90	4.7532	6.4258	2.1805	13.3595
King City	023.92	7.0424	6.4258	2.2964	15.7646
Tigard	023.93	7.5147	6.3936	2.7112	16.6195
	029.02	4.6837	5.4115	3.0004	13.0956
	029.04	4.7930	5.4115	3.1504	13.3549
	029.05	4.6004	5.4115	2.8845	12.8964
	029.06	4.6837	5.4115	3.0004	13.0956
	029.09	4.6004	5.4115	2.8845	12.8964
Hillsboro	029.10	8.5300	5.3766	3.1429	17.0495

## 2014-15 Tax Rates by Code Area

City	Code Area	General Gov (Operating)	School (Operating)	Excluded From Limitation	Tax Rate Total
Hillsboro	029.12	8.3369	5.3766	2.8775	16.5910
Hillsboro	029.13	8.5300	5.3766	3.1429	17.0495
Hillsboro	029.14	8.5300	5.3766	3.1429	17.0495
	029.15	4.7930	5.4115	3.1504	13.3549
	029.17	6.4384	5.4115	3.2663	15.1162
	029.20	6.3551	5.4115	3.1504	14.9170
	029.21	4.8763	5.4115	3.2663	13.5541
Hillsboro Phase-In 2010	029.23	7.4527	5.3766	3.1429	15.9722
	029.24	3.1011	5.4115	3.1504	11.6630
Hillsboro Phase-In 2010	029.25	7.4527	5.3766	3.1429	15.9722
	029.26	6.4384	5.4115	3.2663	15.1162
	029.27	6.3551	5.4115	3.1504	14.9170
	029.29	7.7457	5.4115	3.6757	16.8329
Hillsboro	029.31	9.8373	5.3766	3.5523	18.7662
Hillsboro	029.32	8.5300	5.3766	3.1429	17.0495
Hillsboro Phase-In 2010	029.34	7.2596	5.3766	2.8775	15.5137
Hillsboro Phase-In 2012	029.35	5.2981	5.3766	3.1429	13.8176
Hillsboro Phase-In 2010	029.37	7.4527	5.3766	3.1429	15.9722
Hillsboro	029.38	10.3052	5.3766	3.2588	18.9406
	039.02	4.6837	5.4115	3.0004	13.0956
	039.03	4.6004	5.4115	2.8845	12.8964
Beaverton	039.05	9.0628	5.4090	3.4594	17.9312
	039.06	4.6004	5.4115	2.8845	12.8964
	039.07	4.8763	5.4115	3.2663	13.5541
	039.08	4.6837	5.4115	3.0004	13.0956
	039.09	4.6004	5.4115	2.8845	12.8964
Beaverton	039.10	9.0628	5.4090	3.4594	17.9312
	039.13	5.0892	5.4115	2.8845	13.3852
	046.01	2.9085	5.2411	3.2856	11.4352
	046.05	4.6837	5.2411	3.4015	13.3263

## 2014-15 Tax Rates by Code Area

City	Code Area	General Gov (Operating)	School (Operating)	Excluded From Limitation	Tax Rate Total
	046.06	4.6004	5.2411	3.2856	13.1271
	049.03	2.9085	5.4487	2.3441	10.7013
	049.05	2.9085	5.4487	2.3441	10.7013
	049.06	4.6116	5.4487	2.7909	12.8512
	050.93	7.7457	6.3796	3.3244	17.4497
Tigard	050.94	7.3925	6.3775	3.3319	17.1019
	051.01	6.5134	8.0085	1.9066	16.4285
	051.02	6.5134	6.3796	2.9150	15.8080
Tigard-Phase In2	051.32	5.7087	6.3775	3.3319	15.4181
Tigard-Phase In2	051.34	5.7087	6.3775	3.3319	15.4181
Tigard-Phase In2	051.36	5.5157	6.3775	3.0664	14.9596
Tigard-Phase In2	051.37	5.5157	6.3775	3.0664	14.9596
	051.41	6.1836	6.3796	3.3244	15.8876
	051.42	6.1836	6.3796	3.3244	15.8876
Hillsboro	051.47	9.7985	6.3772	3.2073	19.3830
	051.50	7.7457	6.3796	3.3244	17.4497
Beaverton	051.51	10.4036	6.3494	3.5117	20.2647
	051.52	6.1836	6.3796	3.3244	15.8876
	051.54	4.8763	6.3796	2.9150	14.1709
	051.56	4.8763	6.3796	2.9150	14.1709
	051.57	6.1836	6.3796	3.3244	15.8876
Beaverton	051.58	10.4036	6.3494	3.5117	20.2647
Beaverton	051.59	10.2105	6.3494	3.2463	19.8062
Beaverton	051.60	9.0957	6.3494	3.1029	18.5480
Beaverton	051.61	9.0957	6.3494	3.1029	18.5480
Beaverton	051.62	10.4036	6.3494	3.5117	20.2647
	051.63	6.1836	6.3796	3.3244	15.8876
	051.64	7.7457	6.3796	3.3244	17.4497
Hillsboro Phase-In 2010	051.66	7.4139	6.3772	2.7979	16.5890
Hillsboro	051.69	8.4912	6.3772	2.7979	17.6663

## 2014-15 Tax Rates by Code Area

City	Code Area	General Gov (Operating)	School (Operating)	Excluded From Limitation	Tax Rate Total
	051.71	7.7457	6.3796	3.3244	17.4497
Tigard	051.73	7.3925	6.3775	3.3319	17.1019
	051.76	4.8763	6.3796	2.9150	14.1709
	051.78	6.4384	6.3796	2.9150	15.7330
Beaverton	051.79	9.0957	6.3494	3.1029	18.5480
Hillsboro	051.81	8.4912	6.3772	2.7979	17.6663
Beaverton	051.82	9.0580	6.3796	5.5555	20.9931
	051.83	4.8763	6.3796	5.3601	16.6160
Tigard	051.85	7.3925	6.3775	3.3319	17.1019
Beaverton	051.90	10.4036	6.3494	3.5117	20.2647
Beaverton	051.91	10.4036	6.3494	3.5117	20.2647
Beaverton	051.93	8.6284	6.3494	3.3958	18.3736
	052.00	5.9705	6.3796	3.2085	15.5586
	052.01	5.9705	6.3796	3.2085	15.5586
	052.13	4.8763	6.3796	2.9150	14.1709
	052.18	6.4384	6.3796	2.9150	15.7330
Beaverton	052.26	10.4036	6.3494	3.5117	20.2647
Portland	052.28	11.1265	6.3508	2.9582	20.4355
Tigard	052.31	5.6173	6.3775	3.2160	15.2108
Portland	052.35	12.4338	6.3508	3.3676	22.1522
Portland	052.36	12.4338	6.3508	3.3676	22.1522
Portland	052.40	11.1265	6.3508	2.9582	20.4355
Beaverton	052.43	10.4036	6.3494	3.5117	20.2647
	052.44	5.9910	6.3796	3.0585	15.4291
	052.45	4.6837	6.3796	2.6491	13.7124
	052.46	4.6837	6.3796	2.6491	13.7124
	052.48	4.6837	6.3796	2.6491	13.7124
	052.51	4.8763	6.3796	2.9150	14.1709
	052.53	6.2458	6.3796	2.6491	15.2745
	052.54	8.9957	6.3796	3.3244	18.6997



## 2014-15 Tax Rates by Code Area

City	Code Area	General Gov (Operating)	School (Operating)	Excluded From Limitation	Tax Rate Total
	052.55	7.6884	6.3796	2.9150	16.9830
	052.56	7.2410	6.3796	3.0585	16.6791
	052.57	5.9337	6.3796	2.6491	14.9624
	052.58	5.9337	6.3796	2.6491	14.9624
	052.59	6.1263	6.3796	2.9150	15.4209
	052.66	8.8031	6.3796	3.0585	18.2412
Beaverton	052.71	9.0957	6.3494	3.1029	18.5480
Beaverton	052.72	9.0580	6.3796	5.5555	20.9931
	058.02	4.1643	5.4115	2.8845	12.4603
	058.03	4.6004	5.4115	2.8845	12.8964
	058.04	4.6706	5.4115	2.8845	12.9666
	058.05	4.6004	5.4115	2.8845	12.8964
Hillsboro	058.06	8.5300	5.3766	3.1429	17.0495
	058.07	4.1643	5.4115	2.8845	12.4603
Hillsboro	058.08	8.3369	5.3766	2.8775	16.5910
	070.02	2.9085	5.4115	2.8845	11.2045
	070.03	4.6004	5.4115	2.8845	12.8964
	070.04	2.9085	5.4115	2.8845	11.2045
	070.05	4.6004	5.4115	2.8845	12.8964
	070.07	4.6004	5.4115	2.8845	12.8964
	070.13	4.6116	5.4115	3.3313	13.3544
North Plains	070.14	7.1926	5.0615	2.8135	15.0676
North Plains	070.15	7.1926	5.0615	2.8135	15.0676
North Plains	070.17	5.5007	5.0615	2.8135	13.3757
North Plains	070.22	7.1926	5.0615	2.8135	15.0676
North Plains	070.23	7.1926	5.0615	2.8135	15.0676
	088.02	4.6837	5.2489	4.5616	14.4942
	088.03	4.6004	5.2489	4.4457	14.2950
	088.04	2.9085	5.2489	4.4457	12.6031
Wilsonville	088.08	7.4452	5.2489	4.9308	17.6249

## 2014-15 Tax Rates by Code Area

City	Code Area	General Gov (Operating)	School (Operating)	Excluded From Limitation	Tax Rate Total
	088.09	6.4384	5.2489	4.8275	16.5148
Sherwood	088.10	9.3770	4.6572	4.8143	18.8485
	088.11	6.4384	5.2489	4.8275	16.5148
Sherwood	088.12	7.5888	4.6572	4.7114	16.9574
	088.13	4.8763	5.2489	4.8275	14.9527
	088.14	4.6837	5.2489	4.5616	14.4942
Tualatin	088.15	7.1428	5.2489	5.0955	17.4872
Tualatin	088.16	5.3676	5.2489	4.9796	15.5961
	088.17	4.6632	5.2489	4.7116	14.6237
Wilsonville	088.18	7.4452	5.2489	4.9308	17.6249
	088.19	4.8763	5.2489	4.8275	14.9527
Sherwood	088.25	9.3770	4.6572	4.8143	18.8485
Sherwood	088.26	9.1544	4.6572	4.5784	18.3900
	088.29	4.8763	5.2489	4.8275	14.9527
Sherwood	088.30	9.3770	4.6572	4.8143	18.8485
Sherwood	088.31	7.5888	4.6572	4.7114	16.9574
Sherwood	088.33	9.1544	4.6572	4.5784	18.3900
Wilsonville	088.34	7.4452	5.2489	4.9308	17.6249
Wilsonville	088.35	7.4452	5.2489	4.9308	17.6249
Sherwood	088.37	9.1544	4.6572	4.5784	18.3900
Wilsonville	088.38	7.5246	5.3844	4.9308	17.8398
Wilsonville	101.01	9.0374	5.5509	3.4725	18.0608
	101.02	4.8763	7.0199	3.7073	15.6035
Wilsonville	101.03	9.1168	5.6864	3.4725	18.2757
	101.04	4.8763	7.0199	3.7073	15.6035
Wilsonville	101.05	9.1168	5.6864	3.4725	18.2757
Wilsonville	101.06	9.1168	5.6864	3.4725	18.2757
Portland	104.17	12.0009	7.2065	1.8486	21.0560
Portland	104.18	12.0009	7.2065	1.8486	21.0560
	104.21	7.7457	8.0085	2.3160	18.0702

## 2014-15 Tax Rates by Code Area

City	Code Area	General Gov (Operating)	School (Operating)	Excluded From Limitation	Tax Rate Total
Beaverton	104.24	10.3698	8.0069	2.5085	20.8852
Beaverton	104.25	10.3698	8.0069	2.5085	20.8852
	117.02	2.9085	5.4091	2.0009	10.3185
Gaston	511.01	11.2852	5.4860	0.4394	17.2106
	511.02	4.1851	5.4860	0.4394	10.1105
	511.03	4.6706	5.4860	0.4394	10.5960
	511.05	4.6706	5.4860	0.4394	10.5960
	511.06	2.9085	5.4860	0.4394	8.8339
	511.07	2.9085	5.4860	0.4394	8.8339
	511.08	4.6706	5.4860	0.4394	10.5960
Gaston	511.09	11.2852	5.4860	0.4394	17.2106

## 2014-15 School Districts in Washington County

<i>Number</i>	<i>School District Name</i>	<i>Tax Code Prefix</i>
SD #1 Jt	Hillsboro School District	001, 007, 029, 039, 058, 070
SD #7 Jt	Lake Oswego School District	017
SD #13	Banks School District	013
SD #15	Forest Grove School District	015
SD #23 Jt	Tigard-Tualatin School District	023, 017 (Bond)
SD #46 Jt	Newberg School District	046
SD #48 Jt	Beaverton School District	050, 051, 052
SD #49 Jt	Vernonia School District	049
SD #88 Jt	Sherwood School District	088
SD #101 Jt	West Linn-Wilsonville School	101
SD #1-1 Jt	Portland School District	104
SD #117 Jt	Scappoose School District	117
SD #511 Jt	Gaston School District	511

## 2014-15 Cities in Washington County

<i>City</i>	<i>Tax Code Areas</i>
Banks	013.19, 013.20, 013.25
Beaverton	039.05, 039.10, 051.51, 051.58, 051.59, 051.60, 051.61, 051.62, 051.79, 051.90, 051.91, 051.93, 052.26, 052.43, 052.71, 104.24, 104.25
Cornelius	007.19, 007.26, 007.29, 015.08, 015.12
Durham	023.87, 023.88
Forest Grove	015.13, 015.19, 015.22, 015.24, 015.25, 015.33
Gaston	511.01, 511.09
Hillsboro	001.12, 001.16, 001.17, 001.34, 001.42, 001.45, 001.53, 001.55, 007.01, 007.24, 007.30, 007.31, 007.34, 007.35, 007.42, 029.10, 029.12, 029.13, 029.14, 029.31, 029.32, 029.38, 051.47, 051.69, 051.81, 058.06, 058.08
Hillsboro (Phase-In 2010)	001.56, 001.57, 011.59, 007.38, 007.39, 007.40, 007.41, 029.23, 029.25, 029.34, 029.37, 051.66
Hillsboro (Phase-In 2012)	029.35
King City	023.86, 023.92
Lake Oswego	017.07
North Plains	001.49, 001.50, 001.54, 070.14, 070.15, 070.17, 070.22, 070.23
Portland	023.60, 052.28, 052.35, 052.36, 052.40, 104.17, 104.18
Rivergrove	017.01, 017.04
Sherwood	088.10, 088.12, 088.25, 088.26, 088.30, 088.31, 088.33, 088.37
Tigard	023.66, 023.73, 023.74, 023.75, 023.81, 023.82, 023.83, 023.93, 050.94, 051.73, 051.85, 052.31
Tigard (Phase-In 2014)	023.02, 023.08, 023.15, 051.32, 051.34, 051.36, 051.37
Tualatin	017.02, 017.03, 023.05, 023.19, 023.25, 023.76, 088.15, 088.16
Wilsonville	088.08, 088.18, 088.34, 088.35, 088.38, 101.01, 101.03, 101.05

## Glossary of Terminology

### Assessed Value (AV)

(See Taxable Assessed Value)

### Assessment Date

January 1 at 1:00 a.m. each year. The “as of” date that becomes the basis for valuation of property.

### Changed Property Ratio (CPR)

The CPR is used to adjust the market value of exception property to the average level of assessment compared to the current market value for each property class. The ratio is determined by dividing the Average Maximum Assessed Value by the Average Real Market Value not including value from exceptions. This ratio is computed each year for eight basic property class groups on a Countywide basis.

### Exceptions

Certain changes to a property that allow an increase in Maximum Assessed Value (MAV) of more than three percent. An exception occurs if:

- New property or new improvements to property exceeding \$10,000 in Market Value.
- The property is partitioned or subdivided.
- Omitted property is discovered.
- Rezoning occurs and the property is used consistently with rezoning.
- Property is disqualified from exemption, partial exemption, or special assessment.

### Exemptions (Properties Exempt from Taxation)

Some properties are partially or wholly exempt from property taxation. There are three main categories of these exemptions:

- (1) Public Exemptions. Property owned by federal, state, or local governments (including counties, cities, towns, and school districts) is generally exempt from property taxation. This includes all public or corporate property used or intended for use for corporate purposes of local governments and all public or municipal corporations in the state. When such property is leased to a private party, the leased portion generally becomes taxable.
- (2) Social Welfare Exemptions. Assessed Value of properties owned by private organizations and used for educational, religious, or developmental purposes. These properties are exempt from property tax. The qualifying property classes include: fraternal organizations; literary and charitable; religions organizations; burial grounds; all other social welfare.
- (3) Business, Housing, and Miscellaneous Exemptions. These properties are partially or totally exempt from property taxation: Veteran's exemptions; historic property; enterprise zones; commercial facilities under construction; and others.

## Glossary of Terminology

### General On-Going Maintenance and Repair

The Maximum Assessed Value (MAV) of a property cannot be increased due to general on-going maintenance and repair defined as the repair or replacement of existing property due to normal wear/tear/deterioration. Examples of on-going maintenance and repair may include re-roofing, painting, replacement of floor or wall covering.

### Maximum Assessed Value (MAV)

Maximum Assessed Value (MAV) is generally equal to the prior year Taxable Assessed Value times 103% or the prior year MAV, whichever is greater. MAV was initially established for 1997-98 as equal to 90% of the property's Real Market Value in 1995-96.

### Maximum Specially Assessed Value (MSAV)

Maximum Specially Assessed Value (MSAV) applies only to the specially assessed portion of specially assessed property. For 1997-98, it was equal to 90% of the 1995-96 Specially Assessed Value. For subsequent years it was equal to its prior year Maximum Specially Assessed Value times 103%. Beginning with 2002 for farmland and 2004 for forestland, the MSAV is calculated as the prior year assessed value of the specially assessed portion times 103% or the prior year MSAV, whichever is greater.

### Measure 5 (M5)

Oregon Ballot Measure 5, passed in 1990, established constitutional limits on property taxes. After a period of implementation, total property taxes levied on any property were limited to a maximum of \$5 per thousand of Real Market Value for all education levies, and \$10 per thousand of Real Market Value for general government. Property taxes beyond these limits are not levied and are said to be "lost to compression."

### Measure 5 Value (M5 Value)

Measure 5 value is the value used to calculate the Measure 5 limits. This value differs from Real Market Value for property that is assessed under a Special Assessment program (such as Farm and Forest property, and SIP). For non-specially assessed property, Measure 5 Value is equal to Real Market Value (RMV). For specially assessed property, Measure 5 Value is the sum of the Real Market Value of the market portion of the account plus the Specially Assessed Value (SAV) of the specially assessed portion of the account.

## Glossary of Terminology

### Measure 50

The voters of Oregon passed an initiative Petition in November 1996 called Ballot Measure 47. This change to the Oregon Constitution provided for a "cut and cap" of property tax assessed values in the State. The cut was a roll back of the value of each property to its 1995 assessed value minus ten percent. The value cap restricted annual increases in assessed value to three percent unless certain changes to the property were made, such as new construction.

The 1997 Legislature found parts of Measure 47 to be unworkable and offered a substitute. Measure 50 provided for the same outcomes as well as additional provisions to enable a smoother implementation. The voters approved Measure 50 as a substitute for Measure 47 in May 1997. The changes in the property tax system were implemented in the 1997/98 tax year. These changes are found under Article XI, Section 11 in the Oregon Constitution.

### Minor Construction

Improvements to real property, the Real Market Value (RMV) of which does not exceed \$10,000 in any assessment year or \$25,000 for cumulative additions made over five assessment years. The assessor may increase the Real Market Value (RMV) of the property to reflect minor construction; however the Maximum Assessed Value (MAV) may not be increased to reflect minor construction.

### Net Assessed Value

(Same as "Value to Compute the Rates" on form 4a line 17) Net Assessed Value is used to calculate district tax rates for dollar levies. It is total assessed value plus nonprofit housing value and state fish and wildlife value minus urban renewal excess value used.

### Real Market Value (RMV)

Real Market Value is the value a property would sell for in a competitive market if the property were used in its highest and best use. RMV is the amount in cash that could reasonably be expected to be paid by an informed buyer to an informed seller, each acting without compulsion in an arm's length transaction occurring as of the assessment date for the tax year.

For purposes of this Summary Book, RMV is reported only for assessable (taxable) property. Exempt RMV is not included. For most properties, the M5 value equals the RMV.



## Glossary of Terminology

### **Specially Assessed Value (SAV)**

Specially Assessed Value (SAV) applies only to the specially assessed portion of a property. It is the value, specially assessed according to statute, of the specially assessed portion of the account only. Specially assessed property is assessed at less than its full value. Farm use special assessments apply to land used primarily to make a profit in farming. Forestland special assessments apply to land used for growing timber.

### **Taxable Assessed Value (TAV)**

Taxable Assessed Value (TAV) is the value to which the billing rates are applied to calculate taxes. For most properties, Taxable Assessed Value is the lesser of Maximum Assessed Value (MAV) or Measure 5 Value (M5). For property that is partially or wholly specially assessed, Taxable Assessed Value is the lesser of: (A) the lesser of MSAV or SAV by land class of the specially assessed portion, plus the lesser of RMV or MAV of the market portion; or (B) account RMV.

### **Value Subject to Tax (aka Taxable Value; aka Assessable Value)**

Assessed value used for tax computation. It may be the Maximum Specially Assessed Value, as in the case of Specially Assessed property, or the Assessed Value for other property.



Department of Assessment & Taxation

155 N. First Ave., Suite 130, Hillsboro, OR 97124

503-846-8741

[www.co.washington.or.us](http://www.co.washington.or.us)