

2013-2014
Summary
of assessment
& tax roll



Department of Assessment & Taxation

photo courtesy of the Washington County Visitors Association

Table of Contents

General Information

Your Tax Dollar at Work	1
Average Tax Rate County-Wide	2
Property Taxes Imposed County-Wide	3
Assessed Value County-Wide (Residential vs. Other).....	4
Property Value County-Wide (by Property Class).....	5
Average Residential RMV and Assessed Value County-Wide	6
Total Current County Value and Taxes Extended	7
Measure 5 Compression Loss by District	8
History of Average Combined Tax Rate	9
Measure 50 History	10
Top 20 Taxpayers for Washington County.....	11

Information by District

Real Market Value, M5 Value, and Assessed Value by Property Type by District	12-21
Property Taxes Imposed by District and Measure 5 Category	22-26
Detail of Taxing District Levies:	

<i>County, Regional, Special</i>

Washington County.....	27
Washington County - After	28
Enhanced Sheriff Patrol District	29
Urban Road Maintenance District	30
North Bethany Service District	31
Rainbow Lanes Special Road District	32
Metro Service District.....	33
Metro Service District - After	34
Tri-Met.....	35
Port of Portland.....	36
Tualatin Hills Park & Recreation.....	37
Tualatin Hills Park & Recreation - After	38
Tigard Tualatin Aquatic District.....	39

Urban Renewal

Portland Development Commission40

Cities

City of Banks41
City of Beaverton42
City of Cornelius43
City of Durham44
City of Forest Grove.....45
City of Gaston46
City of Hillsboro47
City of Hillsboro - After48
City of Hillsboro - Phase-In 149
City of Hillsboro - Phase-In 1 - After50
City of Hillsboro - Phase-In 251
City of Hillsboro - Phase-In 2 - After52
City of King City.....53
City of Lake Oswego54
City of Lake Oswego - After55
City of Lake Oswego Bond.....56
City of North Plains.....57
City of Portland.....58
City of Portland - After59
City of Rivergrove60
City of Sherwood61
City of Tigard.....62
City of Tigard - After63
City of Tigard - Phase-In 2.....64
City of Tigard - Phase-In 2 - After65
City of Tualatin.....66
City of Wilsonville67

Fire Districts

Banks Fire District68
Cornelius RFPD69
Forest Grove RFPD70
Gaston RFPD.....71
Tualatin Valley Fire & Rescue72

Tualatin Valley Fire & Rescue - After.....	73
Washington County RFPD #2	74
Washington County RFPD #2 - After	75

Water Districts

Clean Water Services.....	76
Raleigh Water District	77
Rivergrove Water District.....	78
Tualatin Valley Water District	79
West Slope Water District.....	80
Wolsborn Water District	81

Community College

Portland Community College	82
Portland Community College - After.....	83

Education Service Districts

Clackamas ESD.....	84
Multnomah ESD	85
NW Regional ESD.....	86
Willamette ESD.....	87

School Districts

Banks School District #13	88
Beaverton School District #48.....	89
Beaverton School District #48 - After.....	90
Forest Grove School District #15.....	91
Gaston School District #511	92
Hillsboro School District #1	93
Hillsboro School District #1 - After	94
Lake Oswego School District #7	95
Lake Oswego School District #7 - After	96
Newberg School District #46.....	97
Portland School District #1-1.....	98
Portland School District #1-1 - After	99
Scappoose School District #117	100

Sherwood School District #88	101
Sherwood School District #88 - After	102
Tigard-Tualatin School District #23	103
Tigard-Tualatin School District - After	104
Tigard-Tualatin School District Bond.....	105
Vernonia School District #49	106
West Linn School District #101	107
West Linn School District #101 - After	108
Grand Total for all Districts	109

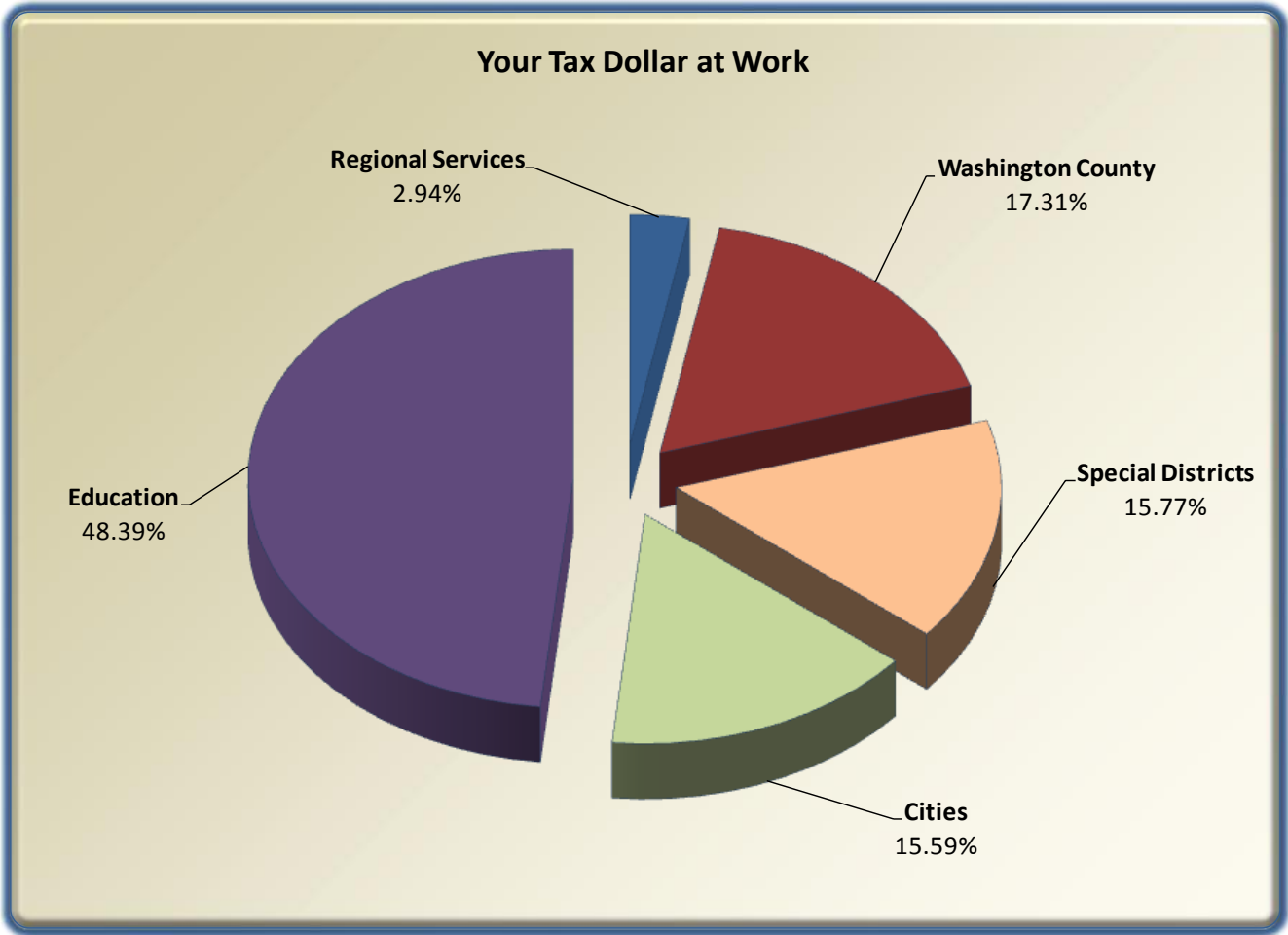
Special Assessment Taxes Extended/Percentage Distribution.....	110
--	-----

Information by Tax Code Area

Tax Codes - Detail Districts and Value	111-212
Tax Rate by Code Area.....	213-223

References and Guides

Directory of School Districts in Washington County.....	224
Listing of Tax Code Areas for Cities in Washington County	225
Glossary of Terminology.....	226-229

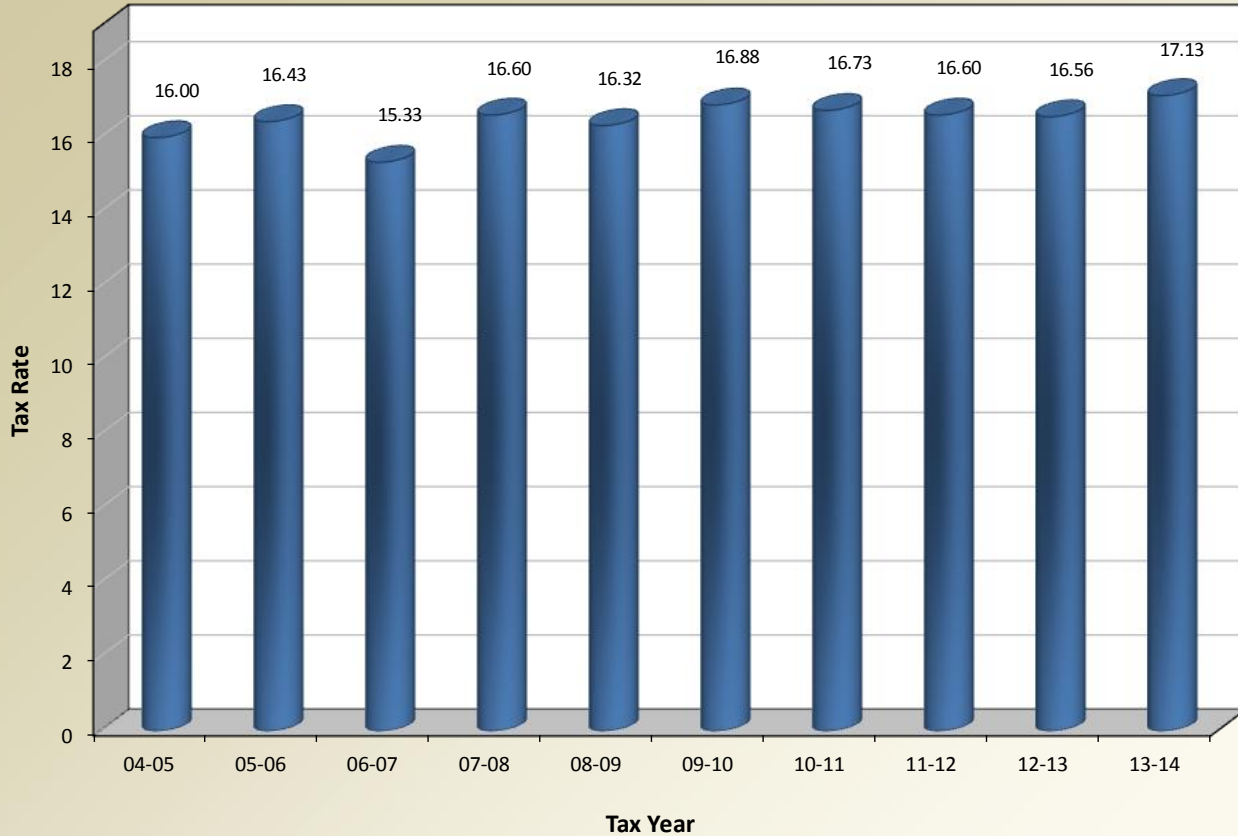


I, Rich Hobernicht, Director of Assessment and Taxation for Washington County, State of Oregon, hereby certify that the assessed valuation, tax levies, and taxes set forth in the tables herein contained are full, true and correct copies of the originals and of the whole thereof, as the same appears in my custody.

In Witness Whereof, I have hereunto affixed my signature at Hillsboro, Oregon, on the 7th day of October, 2013.

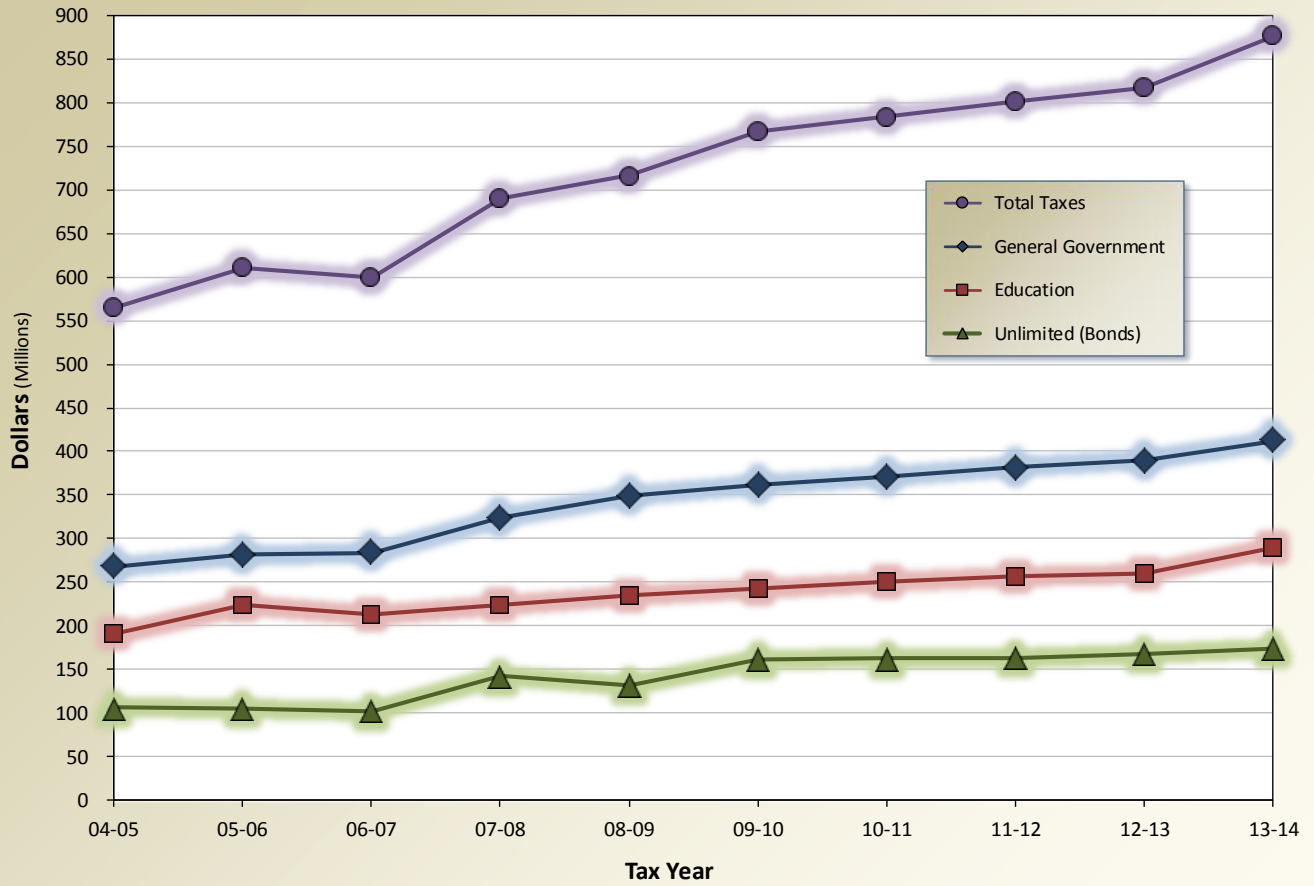
Rich Hobernicht, Director
Department of Assessment and Taxation

**Washington County Average Tax Rate County-Wide
(Total Taxes Divided by Total Assessed Value*)**

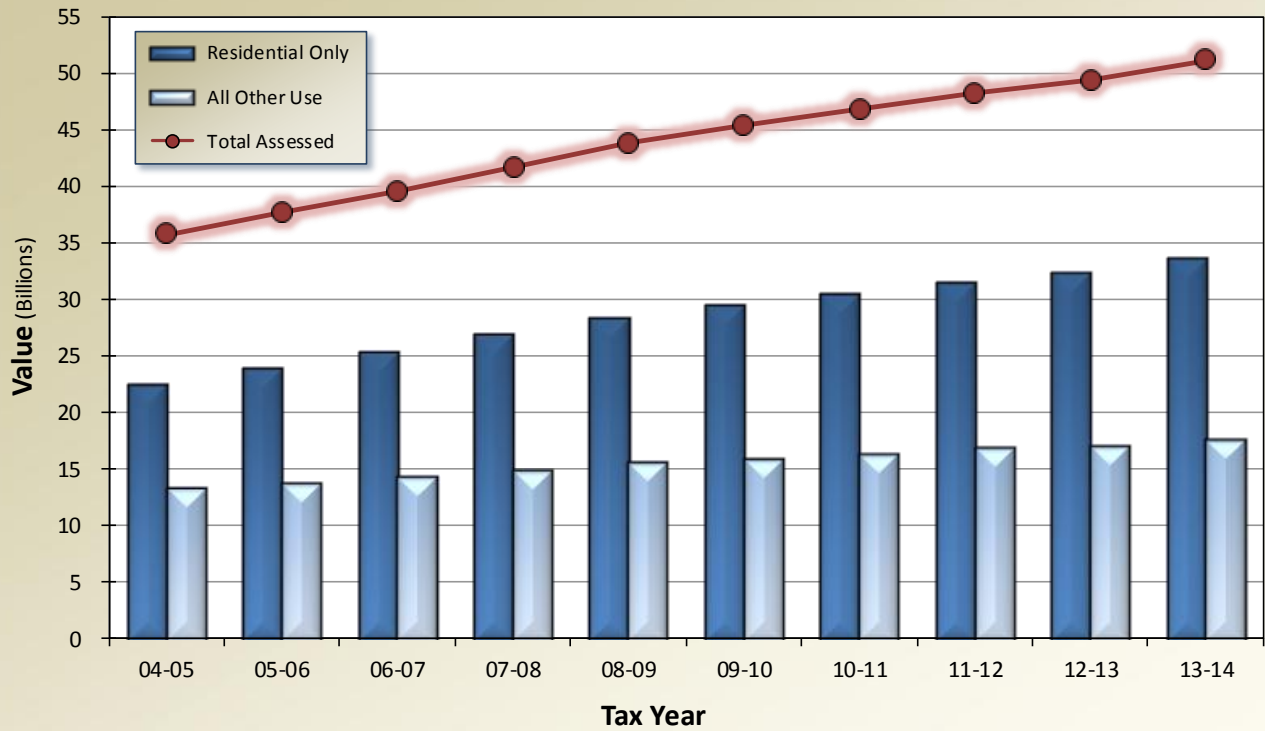


** Prior to FY 08-09, the Average Tax Rate was computed by taking Total Taxes divided by Total Assessed Value minus Urban Renewal Excess, which can be found on Line 17 of the Washington County 4a. Beginning with FY 08-09, the Average Tax Rate was computed by taking Total Taxes divided by the Total Assessed Value shown on Line 13 of the Washington County 4a. In FY 13-14, the Taxing District of Washington County's Total Assessed Value on Line 13 of its 4a was slightly less than the total value within the County due to certain tax exemptions granted. The larger county value is now used to compute the Average Tax Rate.*

Property Taxes Imposed County-Wide by Measure 5 Categories



Assessed Value - Residential vs. Other Use

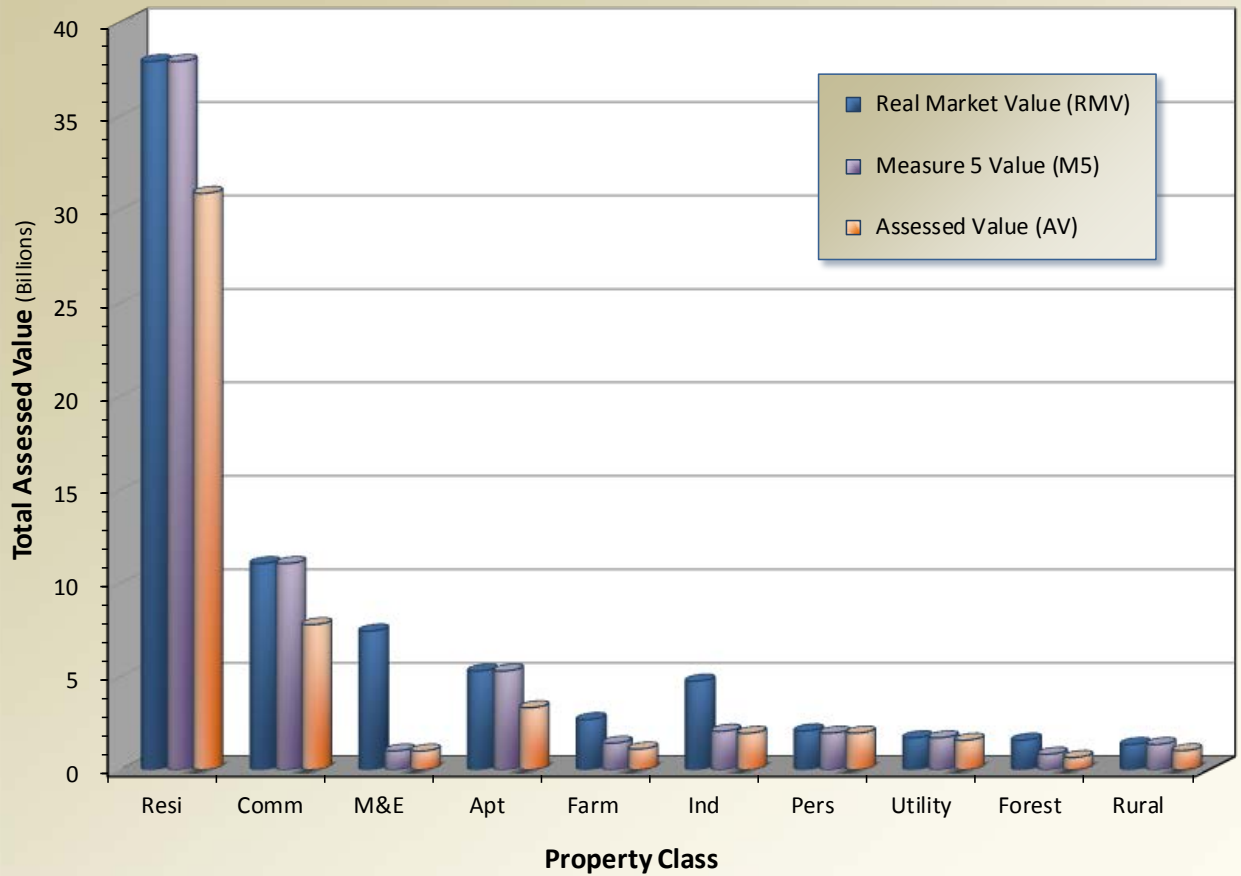


Year	Residential ¹	% of Total	Other ²	% of Total
13-14	\$33,614,906,350	66%	\$17,567,009,740	34%
12-13	\$32,329,884,370	66%	\$17,025,774,705	34%
11-12	\$31,389,777,800	65%	\$16,847,004,363	35%
10-11	\$30,443,058,910	65%	\$16,358,809,327	35%
09-10	\$29,490,701,579	65%	\$15,908,780,983	35%
08-09	\$28,255,859,525	64%	\$15,607,262,324	36%
07-08	\$26,824,099,250	64%	\$14,872,584,180	36%
06-07	\$25,310,882,408	64%	\$14,268,706,309	36%
05-06	\$23,861,223,040	63%	\$13,769,630,200	37%
04-05	\$22,529,913,586	63%	\$13,263,068,607	37%

¹ Residential includes Rural Residential, Farm, and Forest properties.

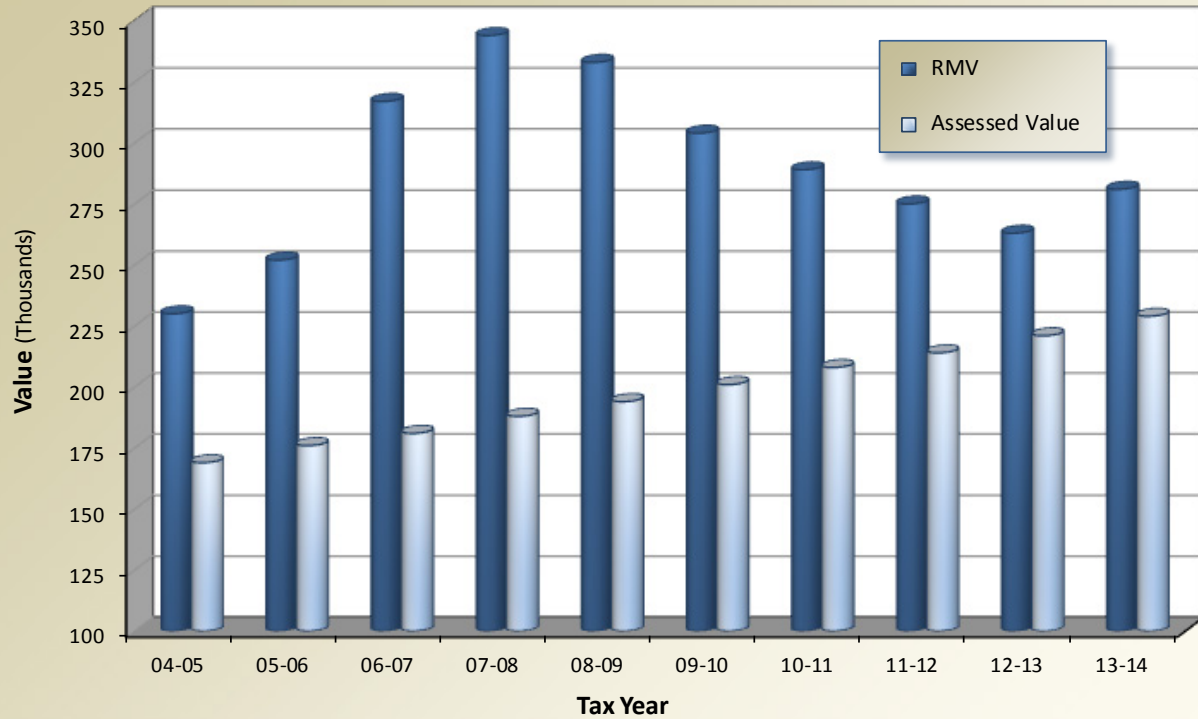
² Not reduced by Urban Renewal Excess Value.

2013-14 Property Value (By Class)



Property Class	2013-14 RMV	2013-14 M5	2013-14 AV
Residential	37,885,479,460	37,884,868,670	30,833,263,370
Commercial	11,030,136,100	11,029,977,880	7,758,386,840
Machinery & Equipment	7,417,854,460	1,005,791,240	998,720,140
Apartment	5,281,745,750	5,281,745,750	3,319,083,440
Farm	2,683,535,780	1,419,311,050	1,107,050,080
Industrial	4,740,896,950	2,060,208,290	1,951,833,170
Personal Property	2,078,155,351	1,961,033,401	1,961,029,090
Utility	1,709,892,003	1,709,892,003	1,576,282,400
Forest	1,578,893,830	830,286,450	656,978,160
Rural Residential	1,351,658,790	1,350,844,160	1,019,289,400
Total	75,758,248,474	64,533,958,894	51,181,916,090

Average Residential RMV and Assessed Value



Tax Year	Average Real Market Value	Average Assessed Value
13-14	\$280,904	\$228,700
12-13	\$262,556	\$220,644
11-12	\$274,786	\$214,362
10-11	\$289,239	\$207,834
09-10	\$304,110	\$200,788
08-09	\$333,119	\$193,975
07-08	\$343,670	\$187,557
06-07	\$317,278	\$181,473
05-06	\$251,548	\$175,595
04-05	\$229,583	\$169,468

Typical residential properties are used to calculate the averages for Real Market Value, M5 Value, and Assessed Value each year. These are improved residential properties with a living area greater than 100 sq. ft. that are in residential neighborhoods. This list excludes properties with partial construction, exempt property, code-split accounts, pro-rated accounts, property with special use value, rural property, tract property, and plexes.

Total Value on the Tax Roll

Property Type	Real Market Value	Measure 5 Value	Taxable Assd Value
Real Property	\$71,876,301,830	\$60,769,134,200	\$47,572,875,060
Personal Property	\$2,078,155,351	\$1,961,033,401	\$1,961,029,090
Manufactured Structures	\$93,899,290	\$93,899,290	\$71,729,540
Public Utility	\$1,709,892,003	\$1,709,892,003	\$1,576,282,400
Total	\$75,758,248,474	\$64,533,958,894	\$51,181,916,090

The Assessment Date is January 1, 2013.

Not reduced by Urban Renewal Excess Value.

For complete definitions of "Real Market Value," "Measure 5 Value," and "Taxable Assessed Value," please see the Glossary.

Total Taxes Extended on the Tax Roll

Property Type	Number of Accounts	Tax Extended
Real Property	180,705	\$816,114,792.57
Personal Property	23,614	\$33,697,502.82
Manufactured Structures	5,118	\$1,165,217.57
Public Utility	1,492	\$25,899,105.91
Total	210,929	\$876,876,618.87

Includes all levies, special assessments, fees, and charges included in the tax statements.

Measure 5 Compression Loss by District

Education

<i>School Districts</i>	<i>Tax Reduction</i>
Banks #13	35,391.16
Beaverton #48	10,692,817.42
Forest Grove #15	159,534.67
Gaston #511	13,021.04
Hillsboro #1	1,487,001.76
Lake Oswego #7J	24,101.12
Newberg #46	5,054.44
Portland #1-1	344,309.88
Scappoose #117	134.23
Sherwood #88	92,383.94
Tigard-Tualatin #23	5,620,412.76
Vernonia #49	56.14
West Linn #101	38,857.97

<i>Community Colleges</i>	<i>Tax Reduction</i>
Portland Community College	176,453.50

<i>Education Service Districts</i>	<i>Tax Reduction</i>
Clackamas ESD	605.92
Multnomah ESD	1,555.05
NW Regional ESD	95,028.44
Willamette ESD	321.67

Education Total:	\$18,787,041.11
-------------------------	------------------------

General Government

<i>County, Regional, Special</i>	<i>Tax Reduction</i>
Washington County	342,046.88
Urban Road Maintenance District	0.69
Enhanced Sheriff Patrol District	48.80
Metro Service District	54,454.26
Port of Portland	38.59
Tualatin Hills Park & Recreation	497.43
Tigard/Tualatin Aquatic District	0.44

<i>Cities</i>	<i>Tax Reduction</i>
Beaverton	4.58
Cornelius	1.27
Forest Grove	0.66
Gaston	114.13
Hillsboro	2.02
Portland	9,247.47
Tualatin	4.74

<i>Fire</i>	<i>Tax Reduction</i>
Forest Grove RFPD	0.13
Gaston RFPD	6,246.83
Tualatin Valley Fire & Rescue	138,284.52
Washington County RFPD	23.94

<i>Urban Renewal Agencies</i>	<i>Tax Reduction</i>
Portland UR	2,059.86
Portland Special Levy	153.62
Sherwood UR	0.79
Hillsboro UR	0.01
Beaverton UR	0.03

<i>Local Improvement Districts and Special Assessments</i>	<i>Tax Reduction</i>
Job's Drainage District	30.13
Manufactured Home Dwelling Fee	251.85
Road Maintenance LID	553.36
Service District Lighting #1	384.68

Government Total:	\$554,451.71
--------------------------	---------------------

Compression - Reduction in taxes required by the Measure 5 property tax rate limits approved in 1990. County assessors calculate compression as a dollar amount, but it can also be expressed as a tax rate. Compression is done on a property-by-property basis.

Measure 5 - Constitutional tax rate limitations passed by voters in November, 1990, which can be found at Article XI, Section 11b, of the Oregon Constitution. Measure 5 limited school taxes to \$5 per \$1,000 of assessed value and non-school taxes to \$10 per \$1,000 of assessed value starting in 1991-92. The school limit fell by \$2.50 per \$1,000 each year until it reached \$5 per \$1,000 in 1995-96. The non-school limit remains at \$10 per \$1,000. Levies to pay bond principal and interest for capital construction projects are outside the limitation. The Measure 5 rate limits still apply under the provisions of Measure 50, passed in 1997, but now apply to M5 value.

* Source: Oregon Property Tax Statistics, Oregon Dept. of Revenue (Rev. 8-02)

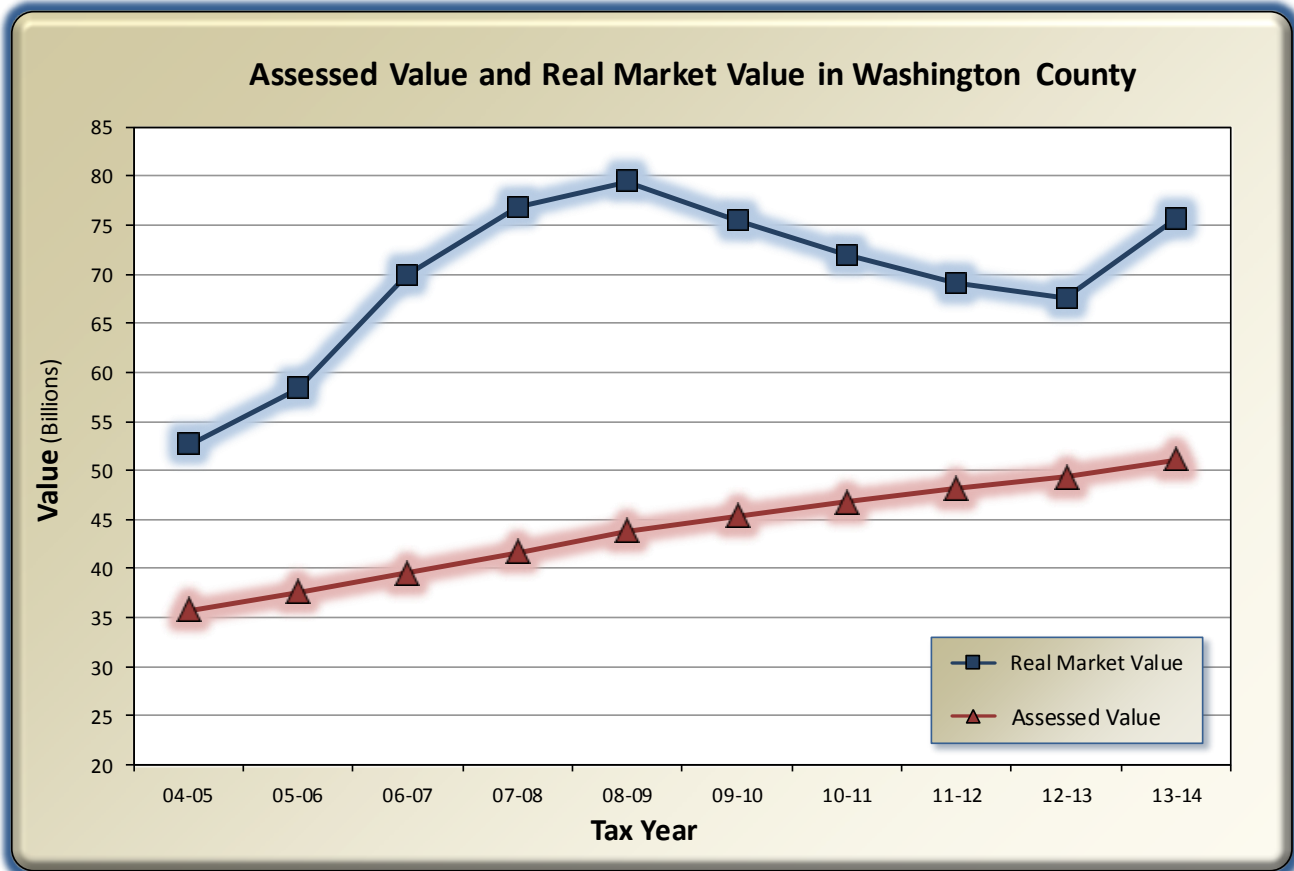
**History of Average Combined Rate for
All Taxes, Special Assessments, Penalties, and Urban Renewal**

Year	Property Tax Levied	Tax Increase	Assessed Value	Value Increase	Average Combined Rate (per \$1000)
13-14	876,876,619	7.3%	51,181,916,090	3.7%	17.13
12-13	817,381,673	2.1%	49,355,659,075	2.3%	16.56
11-12	800,942,462	2.3%	48,236,782,163	3.1%	16.60
10-11	783,035,631	2.2%	46,801,868,237	3.1%	16.73
09-10	766,166,271	7.0%	45,399,482,562	3.5%	16.88
08-09	715,850,155	3.7%	43,863,121,849	5.5%	16.32
07-08	690,046,737	15.2%	41,561,762,522	6.4%	16.60
06-07	598,941,744	-1.9%	39,062,491,379	5.1%	15.33
05-06	610,402,153	7.9%	37,154,861,635	5.1%	16.43
04-05	565,496,396	0.7%	35,353,771,587	4.5%	16.00

Note: Prior to FY 08-09, the Average Tax Rate was computed by taking Total Taxes divided by Total Assessed Value minus Urban Renewal Excess, which can be found on Line 17 of the Washington County 4a. Beginning with FY 08-09, the Average Tax Rate was computed by taking Total Taxes divided by the Total Assessed Value shown on Line 13 of the Washington County 4a. In FY 13-14, the Taxing District of Washington County's Total Assessed Value on Line 13 of its 4a was slightly less than the total value within the County due to certain tax exemptions granted. The larger county value is now used to compute the Average Tax Rate.

The Passage of Measure 50 in 1997 Redefined Assessed Value in Oregon

Prior to 1997-98, the Assessed (or Taxable) Value of a property in Oregon was equal to its Real Market Value. For 1997-98, Ballot Measure 50 amended the Oregon Constitution to include a new value limitation called Maximum Assessed Value (MAV). The MAV for each property was calculated for the 1997-98 tax roll as 90 percent of the property's 1995-96 Assessed Value, thus separating the Assessed and Real Market Value for every property. In addition, the MAV of a property was limited to a maximum of three percent growth per year. Additions for new construction and certain other "exceptions" were allowed to increase the MAV above three percent.



To fully understand the growth in total Assessed Value, it is important to know the two possible sources of that growth: existing property and new property. The growth in Assessed Value for existing property is subject to the 3 percent limit. On the other hand, some properties can experience a decline in Assessed Value, such as business personal property or machinery and equipment that depreciates. When Real Market Value is lower than Maximum Assessed Value, RMV becomes the basis for the properties' Assessed Value. Approximately 16 percent of Assessed Value in Washington County is based on RMV, whereas 84 percent is based on MAV. New property, such as a newly constructed home, represents a new source of Assessed Value. Some other sources of new value include improvements, where an addition to a house significantly increases the home's value; and rezoned property, where a change in zoning laws (and a change in use) increase the value of a property more than three percent in the year that the change takes place.

2013-14 Top Taxpayers in Washington County

Rank	Owner Information	M50 Assd Value	Levied Taxes
1	INTEL	1,269,464,924	21,130,139.51
2	NIKE, INC	566,111,038	9,489,789.26
3	PORTLAND GENERAL ELECTRIC	412,348,330	6,589,948.05
4	PACIFIC REALTY ASSOCIATES	308,313,428	5,085,492.79
5	COMCAST CORPORATION	267,863,300	4,773,356.78
6	NORTHWEST NATURAL GAS CO	299,588,240	4,648,262.43
7	FRONTIER COMMUNICATIONS	249,585,000	4,172,510.15
8	FRED MEYER STORES, INC	149,478,380	2,681,993.52
9	MAXIM INTEGRATED PRODUCTS INC	142,394,136	2,332,590.52
10	PPR WASHINGTON SQUARE LLC	134,845,690	2,330,143.31
11	GENENTECH INC	134,614,460	2,264,801.36
12	VERIZON COMMUNICATIONS	129,224,523	2,154,637.30
13	BV CENTERCAL LLC	126,820,827	2,078,335.29
14	PS BUSINESS PARKS LP	103,984,552	1,968,299.74
15	BEAVERTON LLC	99,800,090	1,624,511.14
16	PROVIDENCE HEALTH SYSTEM-OREGON	89,766,300	1,587,406.22
17	LINCOLN CENTER LLC	84,397,524	1,330,844.99
18	BERNARD PROPERTIES PARTNERSHIP	60,089,000	1,220,250.87
19	NOVELLUS SYSTEMS, INC	78,963,450	1,181,060.43
20	TOKYO ELECTRON AMERICA INC	46,130,783	1,159,129.35

Note: Ranked by "Levied Taxes"

Real Market Value, M5 Value, and Assessed Value by Taxing District for 2013-14

Washington County

	<i>Real</i>	<i>Personal</i>	<i>Mfd Str</i>	<i>Utility</i>	<i>Total</i>	<i>% Change</i>
RMV	71,873,784,240	2,078,155,351	93,899,290	1,709,892,003	75,755,730,884	+ 1.1204
M5	60,766,616,610	1,961,033,401	93,899,290	1,709,892,003	64,531,441,304	+ 1.0566
AV	47,571,200,400	1,961,029,090	71,729,540	1,576,282,400	51,180,241,430	+ 1.0370

Enhanced Sheriff Patrol

	<i>Real</i>	<i>Personal</i>	<i>Mfd Str</i>	<i>Utility</i>	<i>Total</i>	<i>% Change</i>
RMV	21,111,341,170	319,148,488	32,653,420	430,147,700	21,893,290,778	+ 1.0691
M5	20,494,672,260	279,004,638	32,653,420	430,147,700	21,236,478,018	+ 1.0650
AV	15,935,315,870	279,004,638	24,369,900	384,983,490	16,623,673,898	+ 1.0360

Urban Road Maintenance

	<i>Real</i>	<i>Personal</i>	<i>Mfd Str</i>	<i>Utility</i>	<i>Total</i>	<i>% Change</i>
RMV	21,111,341,170	319,148,488	32,653,420	430,147,700	21,893,290,778	+ 1.0691
M5	20,494,672,260	279,004,638	32,653,420	430,147,700	21,236,478,018	+ 1.0650
AV	15,935,315,870	279,004,638	24,369,900	384,983,490	16,623,673,898	+ 1.0360

Rainbow Lanes

	<i>Real</i>	<i>Personal</i>	<i>Mfd Str</i>	<i>Utility</i>	<i>Total</i>	<i>% Change</i>
RMV	19,931,740	136,147	42,070	949,119	21,059,076	+ 1.0335
M5	17,325,030	136,147	42,070	949,119	18,452,366	+ 1.0284
AV	10,854,230	136,147	32,240	949,000	11,971,617	+ 1.0209

Metro

	<i>Real</i>	<i>Personal</i>	<i>Mfd Str</i>	<i>Utility</i>	<i>Total</i>	<i>% Change</i>
RMV	66,181,916,380	2,023,185,046	74,993,640	1,514,365,595	69,794,460,661	+ 1.1304
M5	56,677,458,780	1,906,063,096	74,993,640	1,514,365,595	60,172,881,111	+ 1.0589
AV	44,425,424,790	1,906,058,785	56,277,090	1,386,835,420	47,774,596,085	+ 1.0377

Port of Portland

	<i>Real</i>	<i>Personal</i>	<i>Mfd Str</i>	<i>Utility</i>	<i>Total</i>	<i>% Change</i>
RMV	71,876,301,830	2,078,155,351	93,899,290	1,709,892,003	75,758,248,474	+ 1.1204
M5	60,769,134,200	1,961,033,401	93,899,290	1,709,892,003	64,533,958,894	+ 1.0567
AV	47,572,875,060	1,961,029,090	71,729,540	1,576,282,400	51,181,916,090	+ 1.0370

Real Market Value, M5 Value, and Assessed Value by Taxing District for 2013-14

Tri-Met						
	<i>Real</i>	<i>Personal</i>	<i>Mfd Str</i>	<i>Utility</i>	<i>Total</i>	<i>% Change</i>
RMV	66,699,511,510	2,006,500,667	77,095,530	1,552,531,880	70,335,639,587	+ 1.1288
M5	56,981,423,240	1,889,378,717	77,095,530	1,552,531,880	60,500,429,367	+ 1.0586
AV	44,664,238,840	1,889,374,406	57,757,570	1,422,469,720	48,033,840,536	+ 1.0375

North Bethany Service District						
	<i>Real</i>	<i>Personal</i>	<i>Mfd Str</i>	<i>Utility</i>	<i>Total</i>	<i>% Change</i>
RMV	88,244,720	12,278	71,680	162,040	88,490,718	+ 1.0652
M5	39,457,830	12,278	71,680	162,040	39,703,828	+ 1.0936
AV	27,950,690	12,278	58,460	161,700	28,183,128	+ 1.0730

Tualatin Hills Park & Recreation						
	<i>Real</i>	<i>Personal</i>	<i>Mfd Str</i>	<i>Utility</i>	<i>Total</i>	<i>% Change</i>
RMV	25,100,916,650	582,283,375	24,945,530	637,019,227	26,345,164,782	+ 1.0602
M5	25,014,241,750	582,283,375	24,945,530	637,019,227	26,258,489,882	+ 1.0600
AV	19,261,563,030	582,283,375	18,465,360	565,666,850	20,427,978,615	+ 1.0342

Aquatic District (Tigard/Tualatin)						
	<i>Real</i>	<i>Personal</i>	<i>Mfd Str</i>	<i>Utility</i>	<i>Total</i>	<i>% Change</i>
RMV	10,702,226,030	339,355,305	10,960,150	271,374,656	11,323,916,141	+ 1.0479
M5	10,644,236,000	339,355,305	10,960,150	271,374,656	11,265,926,111	+ 1.0480
AV	8,487,555,300	339,350,994	7,692,290	246,008,220	9,080,606,804	+ 1.0351

Clean Water Services						
	<i>Real</i>	<i>Personal</i>	<i>Mfd Str</i>	<i>Utility</i>	<i>Total</i>	<i>% Change</i>
RMV	65,339,863,840	1,989,331,963	70,758,160	1,505,372,882	68,905,326,845	+ 1.1311
M5	55,940,616,990	1,872,210,013	70,758,160	1,505,372,882	59,388,958,045	+ 1.0590
AV	43,875,937,110	1,872,205,702	52,363,250	1,377,054,210	47,177,560,272	+ 1.0377

Portland Community College						
	<i>Real</i>	<i>Personal</i>	<i>Mfd Str</i>	<i>Utility</i>	<i>Total</i>	<i>% Change</i>
RMV	71,876,301,830	2,078,155,351	93,899,290	1,709,892,003	75,758,248,474	+ 1.1204
M5	60,769,134,200	1,961,033,401	93,899,290	1,709,892,003	64,533,958,894	+ 1.0567
AV	47,572,875,060	1,961,029,090	71,729,540	1,576,282,400	51,181,916,090	+ 1.0370

Real Market Value, M5 Value, and Assessed Value by Taxing District for 2013-14

Clackamas ESD						
	<i>Real</i>	<i>Personal</i>	<i>Mfd Str</i>	<i>Utility</i>	<i>Total</i>	<i>% Change</i>
RMV	210,717,940	11,344,286	20,990	3,637,746	225,720,962	+ 1.0624
M5	207,719,800	11,344,286	20,990	3,637,746	222,722,822	+ 1.0631
AV	139,965,110	11,344,286	19,630	3,436,280	154,765,306	+ 1.0168

Multnomah ESD						
	<i>Real</i>	<i>Personal</i>	<i>Mfd Str</i>	<i>Utility</i>	<i>Total</i>	<i>% Change</i>
RMV	406,118,600	698,273	87,350	3,410,595	410,314,818	+ 1.0866
M5	406,118,600	698,273	87,350	3,410,595	410,314,818	+ 1.0866
AV	297,975,720	698,273	72,950	3,409,700	302,156,643	+ 1.0310

NW Regional ESD						
	<i>Real</i>	<i>Personal</i>	<i>Mfd Str</i>	<i>Utility</i>	<i>Total</i>	<i>% Change</i>
RMV	71,092,444,170	2,065,489,040	93,100,240	1,698,870,768	74,949,904,218	+ 1.1211
M5	60,018,541,190	1,948,367,090	93,100,240	1,698,870,768	63,758,879,288	+ 1.0565
AV	47,024,009,150	1,948,362,779	71,009,830	1,565,478,420	50,608,860,179	+ 1.0371

Willamette ESD						
	<i>Real</i>	<i>Personal</i>	<i>Mfd Str</i>	<i>Utility</i>	<i>Total</i>	<i>% Change</i>
RMV	167,021,120	623,752	690,710	3,972,894	172,308,476	+ 1.0130
M5	136,754,610	623,752	690,710	3,972,894	142,041,966	+ 1.0178
AV	110,925,080	623,752	627,130	3,958,000	116,133,962	+ 1.0295

Banks School District						
	<i>Real</i>	<i>Personal</i>	<i>Mfd Str</i>	<i>Utility</i>	<i>Total</i>	<i>% Change</i>
RMV	877,362,820	5,731,241	2,955,890	23,948,130	909,998,081	+ 1.0267
M5	624,106,690	5,731,241	2,955,890	23,948,130	656,741,951	+ 1.0352
AV	481,360,160	5,731,241	2,462,830	23,390,600	512,944,831	+ 1.0315

Beaverton School District						
	<i>Real</i>	<i>Personal</i>	<i>Mfd Str</i>	<i>Utility</i>	<i>Total</i>	<i>% Change</i>
RMV	29,904,285,910	756,361,921	15,998,030	725,255,228	31,401,901,089	+ 1.0598
M5	29,708,987,250	756,361,921	15,998,030	725,255,228	31,206,602,429	+ 1.0602
AV	22,694,624,460	756,361,921	10,110,440	653,821,810	24,114,918,631	+ 1.0340

Real Market Value, M5 Value, and Assessed Value by Taxing District for 2013-14

Forest Grove School District

	<i>Real</i>	<i>Personal</i>	<i>Mfd Str</i>	<i>Utility</i>	<i>Total</i>	<i>% Change</i>
RMV	2,773,682,030	50,857,061	24,114,630	69,332,053	2,917,985,774	+ 1.0242
M5	2,460,733,990	50,857,061	24,114,630	69,332,053	2,605,037,734	+ 1.0278
AV	1,976,211,260	50,857,061	18,987,920	62,452,330	2,108,508,571	+ 1.0294

Gaston School District

	<i>Real</i>	<i>Personal</i>	<i>Mfd Str</i>	<i>Utility</i>	<i>Total</i>	<i>% Change</i>
RMV	284,903,850	900,912	1,503,140	8,036,379	295,344,281	+ 1.0010
M5	222,352,870	900,912	1,503,140	8,036,379	232,793,301	+ 1.0063
AV	160,467,330	900,912	1,323,800	7,587,900	170,279,942	+ 1.0285

Hillsboro School District

	<i>Real</i>	<i>Personal</i>	<i>Mfd Str</i>	<i>Utility</i>	<i>Total</i>	<i>% Change</i>
RMV	23,214,847,060	785,988,627	26,670,080	515,570,803	24,543,076,570	+ 1.2929
M5	13,197,364,760	668,866,677	26,670,080	515,570,803	14,408,472,320	+ 1.0644
AV	10,800,632,680	668,866,677	20,635,840	491,533,770	11,981,668,967	+ 1.0459

Lake Oswego School District

	<i>Real</i>	<i>Personal</i>	<i>Mfd Str</i>	<i>Utility</i>	<i>Total</i>	<i>% Change</i>
RMV	68,466,920	3,332,764	0	2,188,413	73,988,097	+ 1.0675
M5	68,466,920	3,332,764	0	2,188,413	73,988,097	+ 1.0675
AV	49,375,220	3,332,764	0	2,052,580	54,760,564	+ 1.0294

Newberg School District

	<i>Real</i>	<i>Personal</i>	<i>Mfd Str</i>	<i>Utility</i>	<i>Total</i>	<i>% Change</i>
RMV	167,021,120	623,752	690,710	3,972,894	172,308,476	+ 1.0130
M5	136,754,610	623,752	690,710	3,972,894	142,041,966	+ 1.0178
AV	110,925,080	623,752	627,130	3,958,000	116,133,962	+ 1.0295

Portland School District

	<i>Real</i>	<i>Personal</i>	<i>Mfd Str</i>	<i>Utility</i>	<i>Total</i>	<i>% Change</i>
RMV	406,118,600	698,273	87,350	3,410,595	410,314,818	+ 1.0866
M5	406,118,600	698,273	87,350	3,410,595	410,314,818	+ 1.0866
AV	297,975,720	698,273	72,950	3,409,700	302,156,643	+ 1.0310

**Real Market Value, M5 Value, and Assessed Value
by Taxing District for 2013-14**

Scappoose School District						
	<i>Real</i>	<i>Personal</i>	<i>Mfd Str</i>	<i>Utility</i>	<i>Total</i>	<i>% Change</i>
RMV	20,177,130	32,012	1,560	266,285	20,476,987	- 0.9765
M5	8,590,350	32,012	1,560	266,285	8,890,207	+ 1.0792
AV	5,580,890	32,012	0	266,200	5,879,102	+ 1.0569

Sherwood School District						
	<i>Real</i>	<i>Personal</i>	<i>Mfd Str</i>	<i>Utility</i>	<i>Total</i>	<i>% Change</i>
RMV	3,327,627,590	128,754,272	10,889,780	85,048,124	3,552,319,766	+ 1.0447
M5	3,179,115,760	128,754,272	10,889,780	85,048,124	3,403,807,936	+ 1.0481
AV	2,432,901,840	128,754,272	9,791,240	80,378,480	2,651,825,832	+ 1.0406

Tigard/Tualatin School District						
	<i>Real</i>	<i>Personal</i>	<i>Mfd Str</i>	<i>Utility</i>	<i>Total</i>	<i>% Change</i>
RMV	10,702,226,030	339,355,305	10,960,150	271,374,656	11,323,916,141	+ 1.0479
M5	10,644,236,000	339,355,305	10,960,150	271,374,656	11,265,926,111	+ 1.0480
AV	8,487,555,300	339,350,994	7,692,290	246,008,220	9,080,606,804	+ 1.0351

Vernonia School District						
	<i>Real</i>	<i>Personal</i>	<i>Mfd Str</i>	<i>Utility</i>	<i>Total</i>	<i>% Change</i>
RMV	24,109,130	0	6,980	40,110	24,156,220	+ 1.0076
M5	9,830,900	0	6,980	40,110	9,877,990	+ 1.0548
AV	5,943,040	0	5,470	40,110	5,988,620	+ 1.0453

West Linn School District						
	<i>Real</i>	<i>Personal</i>	<i>Mfd Str</i>	<i>Utility</i>	<i>Total</i>	<i>% Change</i>
RMV	105,473,640	5,519,211	20,990	1,448,333	112,462,174	+ 1.0897
M5	102,475,500	5,519,211	20,990	1,448,333	109,464,034	+ 1.0920
AV	69,322,080	5,519,211	19,630	1,382,700	76,243,621	+ 1.0038

Banks RFPD						
	<i>Real</i>	<i>Personal</i>	<i>Mfd Str</i>	<i>Utility</i>	<i>Total</i>	<i>% Change</i>
RMV	635,756,190	4,958,847	2,718,820	14,676,005	658,109,862	+ 1.0314
M5	542,023,410	4,958,847	2,718,820	14,676,005	564,377,082	+ 1.0341
AV	425,953,110	4,958,847	2,249,910	14,119,310	447,281,177	+ 1.0305

Real Market Value, M5 Value, and Assessed Value by Taxing District for 2013-14

Cornelius RFPD

	<i>Real</i>	<i>Personal</i>	<i>Mfd Str</i>	<i>Utility</i>	<i>Total</i>	<i>% Change</i>
RMV	276,133,770	2,267,979	817,910	9,729,221	288,948,880	+ 1.0158
M5	174,939,380	2,267,979	817,910	9,729,221	187,754,490	+ 1.0232
AV	135,022,430	2,267,979	611,200	9,503,800	147,405,409	+ 1.0293

Forest Grove RFPD

	<i>Real</i>	<i>Personal</i>	<i>Mfd Str</i>	<i>Utility</i>	<i>Total</i>	<i>% Change</i>
RMV	651,111,360	4,587,062	2,535,620	19,799,066	678,033,108	- 0.9892
M5	459,393,920	4,587,062	2,535,620	19,799,066	486,315,668	- 0.9794
AV	355,006,230	4,587,062	2,101,060	19,452,100	381,146,452	- 0.9917

Gaston RFPD

	<i>Real</i>	<i>Personal</i>	<i>Mfd Str</i>	<i>Utility</i>	<i>Total</i>	<i>% Change</i>
RMV	363,999,030	2,717,933	1,947,500	8,737,716	377,402,179	+ 1.0056
M5	289,302,990	2,717,933	1,947,500	8,737,716	302,706,139	+ 1.0141
AV	218,700,520	2,717,933	1,707,670	8,288,300	231,414,423	+ 1.0381

Tualatin Valley Fire & Rescue

	<i>Real</i>	<i>Personal</i>	<i>Mfd Str</i>	<i>Utility</i>	<i>Total</i>	<i>% Change</i>
RMV	45,422,462,650	1,167,219,213	44,588,430	1,090,921,836	47,725,192,129	+ 1.0569
M5	44,439,926,140	1,127,075,363	44,588,430	1,090,921,836	46,702,511,769	+ 1.0556
AV	34,501,858,510	1,127,071,052	33,235,250	989,329,970	36,651,494,782	+ 1.0347

Washington County RFPD

	<i>Real</i>	<i>Personal</i>	<i>Mfd Str</i>	<i>Utility</i>	<i>Total</i>	<i>% Change</i>
RMV	2,501,050,100	27,987,653	14,895,780	80,912,122	2,624,845,655	+ 1.0195
M5	1,902,650,200	27,987,653	14,895,780	80,912,122	2,026,445,755	+ 1.0252
AV	1,486,112,370	27,987,653	12,927,440	79,487,700	1,606,515,163	+ 1.0261

City of Banks

	<i>Real</i>	<i>Personal</i>	<i>Mfd Str</i>	<i>Utility</i>	<i>Total</i>	<i>% Change</i>
RMV	123,286,910	1,973,939	124,370	3,754,600	129,139,819	+ 1.0523
M5	123,266,010	1,973,939	124,370	3,754,600	129,118,919	+ 1.0523
AV	100,945,010	1,973,939	75,330	3,359,200	106,353,479	+ 1.0250

**Real Market Value, M5 Value, and Assessed Value
by Taxing District for 2013-14**

City of Beaverton						
	<i>Real</i>	<i>Personal</i>	<i>Mfd Str</i>	<i>Utility</i>	<i>Total</i>	<i>% Change</i>
RMV	10,057,285,180	332,317,874	2,255,590	289,621,139	10,681,479,783	+ 1.0485
M5	10,008,658,190	332,317,874	2,255,590	289,621,139	10,632,852,793	+ 1.0481
AV	7,716,459,770	332,317,874	766,780	263,270,040	8,312,814,464	+ 1.0287

City of Cornelius						
	<i>Real</i>	<i>Personal</i>	<i>Mfd Str</i>	<i>Utility</i>	<i>Total</i>	<i>% Change</i>
RMV	657,521,360	18,117,098	6,718,560	19,552,328	701,909,346	- 0.9999
M5	652,602,600	18,117,098	6,718,560	19,552,328	696,990,586	+ 1.0012
AV	537,590,430	18,117,098	4,608,730	17,766,690	578,082,948	+ 1.0266

City of Durham						
	<i>Real</i>	<i>Personal</i>	<i>Mfd Str</i>	<i>Utility</i>	<i>Total</i>	<i>% Change</i>
RMV	186,719,470	5,707,895	0	1,846,357	194,273,722	+ 1.0078
M5	186,719,470	5,707,895	0	1,846,357	194,273,722	+ 1.0078
AV	150,868,820	5,707,895	0	1,841,800	158,418,515	+ 1.0201

City of Forest Grove						
	<i>Real</i>	<i>Personal</i>	<i>Mfd Str</i>	<i>Utility</i>	<i>Total</i>	<i>% Change</i>
RMV	1,531,442,640	27,867,452	15,659,450	34,373,341	1,609,342,883	+ 1.0513
M5	1,501,277,200	27,867,452	15,659,450	34,373,341	1,579,177,443	+ 1.0521
AV	1,218,023,480	27,867,452	12,859,600	29,745,840	1,288,496,372	+ 1.0400

City of Gaston						
	<i>Real</i>	<i>Personal</i>	<i>Mfd Str</i>	<i>Utility</i>	<i>Total</i>	<i>% Change</i>
RMV	37,979,360	310,738	116,560	1,595,231	40,001,889	- 0.9746
M5	37,514,370	310,738	116,560	1,595,231	39,536,899	- 0.9774
AV	26,872,560	310,738	80,990	1,461,500	28,725,788	+ 1.0291

City of Hillsboro (No Phased-In Accounts)						
	<i>Real</i>	<i>Personal</i>	<i>Mfd Str</i>	<i>Utility</i>	<i>Total</i>	<i>% Change</i>
RMV	19,154,603,940	817,045,946	3,771,030	408,976,275	20,384,397,191	+ 1.3649
M5	10,447,518,220	740,067,846	3,771,030	408,976,275	11,600,333,371	+ 1.0795
AV	8,446,714,230	740,067,846	1,304,860	386,777,790	9,574,864,726	+ 1.0528

Real Market Value, M5 Value, and Assessed Value by Taxing District for 2013-14

City of Hillsboro (Phase-In 1)

	<i>Real</i>	<i>Personal</i>	<i>Mfd Str</i>	<i>Utility</i>	<i>Total</i>	<i>% Change</i>
RMV	40,649,440	0	2,210	378,813	41,030,463	+ 1.0464
M5	38,209,830	0	2,210	378,813	38,590,853	+ 1.0460
AV	24,373,220	0	2,210	303,500	24,678,930	+ 1.0413

City of Hillsboro (Phase-In 2)

	<i>Real</i>	<i>Personal</i>	<i>Mfd Str</i>	<i>Utility</i>	<i>Total</i>	<i>% Change</i>
RMV	235,510	0	0	0	235,510	+ 1.0765
M5	235,510	0	0	0	235,510	+ 1.0765
AV	194,510	0	0	0	194,510	+ 1.0300

City of King City

	<i>Real</i>	<i>Personal</i>	<i>Mfd Str</i>	<i>Utility</i>	<i>Total</i>	<i>% Change</i>
RMV	391,045,020	4,452,603	3,014,210	8,292,880	406,804,713	+ 1.1044
M5	391,045,020	4,452,603	3,014,210	8,292,880	406,804,713	+ 1.1044
AV	327,301,840	4,452,603	2,711,640	8,290,400	342,756,483	+ 1.0855

City of Lake Oswego

	<i>Real</i>	<i>Personal</i>	<i>Mfd Str</i>	<i>Utility</i>	<i>Total</i>	<i>% Change</i>
RMV	10,809,400	1,099,399	0	142,000	12,050,799	+ 1.0851
M5	10,809,400	1,099,399	0	142,000	12,050,799	+ 1.0851
AV	7,947,760	1,099,399	0	142,000	9,189,159	+ 1.0280

City of North Plains

	<i>Real</i>	<i>Personal</i>	<i>Mfd Str</i>	<i>Utility</i>	<i>Total</i>	<i>% Change</i>
RMV	206,986,830	7,374,577	499,900	6,270,289	221,131,596	+ 1.0510
M5	198,806,210	7,374,577	499,900	6,270,289	212,950,976	+ 1.0542
AV	155,560,000	7,374,577	480,430	5,757,750	169,172,757	+ 1.0375

City of Portland

	<i>Real</i>	<i>Personal</i>	<i>Mfd Str</i>	<i>Utility</i>	<i>Total</i>	<i>% Change</i>
RMV	177,393,850	3,131,194	0	3,253,830	183,778,874	+ 1.0596
M5	177,393,850	3,131,194	0	3,253,830	183,778,874	+ 1.0596
AV	129,679,170	3,131,194	0	3,253,200	136,063,564	+ 1.0272

Real Market Value, M5 Value, and Assessed Value by Taxing District for 2013-14

City of Sherwood						
	<i>Real</i>	<i>Personal</i>	<i>Mfd Str</i>	<i>Utility</i>	<i>Total</i>	<i>% Change</i>
RMV	2,014,953,970	39,804,188	5,715,170	45,417,484	2,105,890,812	+ 1.0540
M5	2,006,169,620	39,804,188	5,715,170	45,417,484	2,097,106,462	+ 1.0592
AV	1,531,902,480	39,804,188	5,257,930	41,297,430	1,618,262,028	+ 1.0465

City of Tigard (No Phased-In Accounts)						
	<i>Real</i>	<i>Personal</i>	<i>Mfd Str</i>	<i>Utility</i>	<i>Total</i>	<i>% Change</i>
RMV	6,562,535,260	235,879,620	222,040	180,264,155	6,978,901,075	+ 1.0391
M5	6,550,412,000	235,879,620	222,040	180,264,155	6,966,777,815	+ 1.0404
AV	5,043,733,180	235,879,620	63,960	165,028,260	5,444,705,020	+ 1.0317

City of Tigard (Phase-In 1)						
	<i>Real</i>	<i>Personal</i>	<i>Mfd Str</i>	<i>Utility</i>	<i>Total</i>	<i>% Change</i>
RMV	0	0	0	0	0	- 0.0000
M5	0	0	0	0	0	- 0.0000
AV	0	0	0	0	0	- 0.0000

City of Tigard (Phase-In 2)						
	<i>Real</i>	<i>Personal</i>	<i>Mfd Str</i>	<i>Utility</i>	<i>Total</i>	<i>% Change</i>
RMV	53,784,150	0	22,590	46,000	53,852,740	+ 4.9146
M5	31,802,120	0	22,590	46,000	31,870,710	+ 4.8424
AV	22,407,010	0	22,590	46,000	22,475,600	+ 5.2320

City of Tualatin						
	<i>Real</i>	<i>Personal</i>	<i>Mfd Str</i>	<i>Utility</i>	<i>Total</i>	<i>% Change</i>
RMV	3,554,431,620	184,864,213	3,996,370	77,785,980	3,821,078,183	+ 1.0485
M5	3,547,235,760	184,864,213	3,996,370	77,785,980	3,813,882,323	+ 1.0490
AV	2,856,283,490	184,859,902	3,597,220	70,083,820	3,114,824,432	+ 1.0352

City of Wilsonville						
	<i>Real</i>	<i>Personal</i>	<i>Mfd Str</i>	<i>Utility</i>	<i>Total</i>	<i>% Change</i>
RMV	334,954,000	30,700,473	0	3,821,000	369,475,473	+ 1.0289
M5	334,949,370	30,700,473	0	3,821,000	369,470,843	+ 1.0289
AV	234,038,300	30,700,473	0	3,820,830	268,559,603	+ 1.0144

**Real Market Value, M5 Value, and Assessed Value
by Taxing District for 2013-14**

Tualatin Valley Water						
	<i>Real</i>	<i>Personal</i>	<i>Mfd Str</i>	<i>Utility</i>	<i>Total</i>	<i>% Change</i>
RMV	24,968,937,510	766,062,460	25,573,700	690,300,931	26,450,874,601	+ 1.0684
M5	24,304,554,810	725,918,610	25,573,700	690,300,931	25,746,348,051	+ 1.0650
AV	18,699,225,350	725,918,610	19,977,410	637,976,350	20,083,097,720	+ 1.0393

Raleigh Water						
	<i>Real</i>	<i>Personal</i>	<i>Mfd Str</i>	<i>Utility</i>	<i>Total</i>	<i>% Change</i>
RMV	648,425,750	9,751,384	0	2,231,269	660,408,403	+ 1.0147
M5	648,425,750	9,751,384	0	2,231,269	660,408,403	+ 1.0147
AV	458,723,140	9,751,384	0	2,230,170	470,704,694	+ 1.0343

Rivergrove Water						
	<i>Real</i>	<i>Personal</i>	<i>Mfd Str</i>	<i>Utility</i>	<i>Total</i>	<i>% Change</i>
RMV	5,302,530	0	0	871,085	6,173,615	+ 1.0503
M5	5,302,530	0	0	871,085	6,173,615	+ 1.0503
AV	4,320,160	0	0	871,000	5,191,160	+ 1.0309

West Slope Water						
	<i>Real</i>	<i>Personal</i>	<i>Mfd Str</i>	<i>Utility</i>	<i>Total</i>	<i>% Change</i>
RMV	1,582,729,880	19,710,934	124,460	18,160,934	1,620,726,208	+ 1.0599
M5	1,582,729,880	19,710,934	124,460	18,160,934	1,620,726,208	+ 1.0599
AV	1,124,806,540	19,710,934	104,530	18,155,220	1,162,777,224	+ 1.0356

Wolsborn Water						
	<i>Real</i>	<i>Personal</i>	<i>Mfd Str</i>	<i>Utility</i>	<i>Total</i>	<i>% Change</i>
RMV	14,381,310	90,179	0	92,085	14,563,574	+ 1.0305
M5	14,381,310	90,179	0	92,085	14,563,574	+ 1.0305
AV	10,401,430	90,179	0	92,000	10,583,609	+ 1.0236

2013-14 Taxes Imposed by District and Category

Note: For all taxes shown on this report, "Taxes Imposed" is not the same as "Taxes to be Received" because they do not include "Additional Taxes" and "Penalties." Imposed Taxes are found on Line 28 of the Table 4a.

Washington County				
<i>District</i>	<i>Levy Type</i>	<i>Rate</i>	<i>Assd Values (for Rates)</i>	<i>Taxes Imposed</i>
Washington County	Permanent	2.2484	50,893,543,732	114,428,511.80
	Bond	0.1291	50,893,543,732	6,572,131.34
Washington County - After	Local Option	0.5900	50,975,829,129	29,735,098.43
"Washington County" Total	Rate			114,428,511.80
	Bonds			6,572,131.34
	Local Option			29,735,098.43

Regional Services				
<i>District</i>	<i>Levy Type</i>	<i>Rate</i>	<i>Assd Values (for Rates)</i>	<i>Taxes Imposed</i>
Metro Service District	Permanent	0.0966	47,496,119,385	4,583,135.01
	Bond	0.0934	47,496,119,385	4,431,169.66
Metro Service District - After	Bond	0.1811	47,570,183,784	8,612,837.66
	Local Option	0.0960	47,570,183,784	4,511,293.69
Port of Portland	Permanent	0.0701	50,895,218,392	3,564,004.84
"Regional Services" Total	Rate			8,147,139.85
	Bonds			13,044,007.32
	Local Option			4,511,293.69

Special Districts				
<i>District</i>	<i>Levy Type</i>	<i>Rate</i>	<i>Assd Values (for Rates)</i>	<i>Taxes Imposed</i>
Enhanced Sheriff Patrol	Permanent	0.6365	16,623,673,898	10,580,971.22
	Local Option	0.6800	16,623,673,898	11,304,049.26
Urban Road Maintenance	Permanent	0.2456	16,623,673,898	4,082,776.61
North Bethany Service District	Permanent	1.2500	28,183,128	35,229.02
Rainbow Lanes Special Road District	Permanent	0.4888	11,971,617	5,851.71
Tualatin Hills Park & Recreation	Permanent	1.3073	20,409,853,123	26,681,980.09
	Bond	0.1143	20,409,853,123	2,333,275.58
Tualatin Hills Park & Recreation - After	Bond	0.3066	20,427,978,615	6,263,220.00
Tigard/Tualatin Aquatic District	Permanent	0.0900	9,053,608,238	814,955.70

2013-14 Taxes Imposed by District and Category

Special Districts (Continued)				
<i>District</i>	<i>Levy Type</i>	<i>Rate</i>	<i>Assd Values (for Rates)</i>	<i>Taxes Imposed</i>
Banks RFPD	Permanent	1.0831	447,281,177	484,450.24
	Bond	0.3020	447,281,177	135,078.71
	Local Option	0.6200	447,281,177	277,314.70
Cornelius RFPD	Permanent	0.6164	147,405,409	90,860.76
	Local Option	0.6614	147,405,409	97,494.14
Forest Grove RFPD	Permanent	1.2766	381,146,452	486,571.79
	Bond	0.0978	381,146,452	37,276.34
Gaston RFPD	Permanent	1.0921	231,414,423	252,706.87
	Local Option	0.6700	231,414,423	148,821.80
Tualatin Valley Fire & Rescue	Permanent	1.5252	36,402,120,864	55,439,174.99
Tualatin Valley Fire & Rescue - After	Bond	0.1309	36,447,215,922	4,770,991.22
	Local Option	0.2500	36,447,215,922	8,973,794.55
Washington County RFPD #2	Permanent	1.1219	1,598,294,165	1,793,125.59
Washington County RFPD #2 - After	Local Option	0.5700	1,606,515,163	915,697.94
"Special Districts" Total	Rate	100,748,654.59		
	Bonds	13,539,841.85		
	Local Option	21,717,172.39		

Cities				
<i>District</i>	<i>Levy Type</i>	<i>Rate</i>	<i>Assd Values (for Rates)</i>	<i>Taxes Imposed</i>
City of Banks	Permanent	1.9700	106,353,479	209,516.30
	Local Option	2.3500	106,353,479	249,930.80
City of Beaverton	Permanent	4.6180	8,294,688,972	0.00
	Billing Rate	4.1466	8,294,688,972	34,395,096.95
	Bond	0.2290	8,294,688,972	1,900,311.40
City of Cornelius	Permanent	3.9836	578,082,948	2,302,850.39
City of Durham	Permanent	0.4927	158,418,515	78,052.92
	Bond	1.3524	158,418,515	214,245.22
City of Forest Grove	Permanent	3.9554	1,288,496,372	5,096,519.73
	Bond	0.3997	1,288,496,372	515,012.78
	Local Option	1.6000	1,288,496,372	2,061,593.85

2013-14 Taxes Imposed by District and Category

Cities (Continued)				
<i>District</i>	<i>Levy Type</i>	<i>Rate</i>	<i>Assd Values (for Rates)</i>	<i>Taxes Imposed</i>
City of Gaston	Permanent	6.6146	28,725,788	189,895.45
City of Hillsboro	Permanent	3.6665	9,545,924,385	35,000,918.82
City of Hillsboro - After	Local Option	1.7200	9,574,864,726	16,468,767.11
City of Hillsboro - Phase In 1	Billing Rate	3.6665	24,678,930	90,213.86
City of Hillsboro - Phase In 1 - After	Local Option	1.7200	24,678,930	42,447.74
City of Hillsboro - Phase In 2	Billing Rate	3.6665	194,510	711.03
City of Hillsboro - Phase In 2 - After	Local Option	1.7200	194,510	334.56
City of King City	Permanent	1.5261	342,756,483	523,080.55
	Local Option	0.5500	342,756,483	188,516.74
City of Lake Oswego	Permanent	4.9703	9,189,159	43,869.04
	Bond	0.3465	9,189,159	3,069.17
City of Lake Oswego - After	Bond	0.2214	9,189,159	2,027.14
City of North Plains	Permanent	2.1712	160,951,759	349,460.14
City of Portland	Permanent	4.5770	136,063,564	559,466.02
	Special Levy	2.7822	136,063,564	340,108.12
	Bond	0.1721	136,063,564	21,198.79
City of Portland - After	Bond	0.0462	136,063,564	5,782.67
	Local Option	0.4026	136,063,564	44,439.61
City of Sherwood	Permanent	3.2975	1,413,849,727	4,662,213.50
	Bond	0.6309	1,413,849,727	892,148.51
City of Tigard	Permanent	2.5131	5,417,706,454	13,615,574.69
City of Tigard - After	Bond	0.4314	5,444,705,020	2,348,847.46
City of Tigard - Phase In 1	Billing Rate	0.0000	0	0.00
City of Tigard - Phase In 1 - After	Bond	0.0000	0	0.00
City of Tigard - Phase In 2	Billing Rate	0.0000	22,475,600	0.00
City of Tigard - Phase In 2 - After	Bond	0.4314	22,475,600	9,695.98
City of Tualatin	Permanent	2.2665	3,114,824,432	7,059,745.70
	Bond	0.2817	3,114,824,432	877,446.57
City of Wilsonville	Permanent	2.5206	268,559,603	541,765.51
	Bond	0.1540	268,559,603	33,113.48
"Cities" Total	Rate	104,718,950.60		
	Bonds	6,817,116.50		
	Local Option	19,061,813.08		
	Special Levy	340,108.12		

2013-14 Taxes Imposed by District and Category

Education				
District	Levy Type	Rate	Assd Values (for Rates)	Taxes Imposed
Portland Community College	Permanent	0.2828	50,895,218,392	14,213,824.96
	Bond	0.1754	50,895,218,392	8,925,943.63
Portland Community College - After	Bond	0.2760	50,977,503,789	14,066,302.97
Clackamas ESD	Permanent	0.3687	154,765,306	49,891.04
Multnomah ESD	Permanent	0.4576	302,156,643	133,904.40
Northwest Regional ESD	Permanent	0.1538	50,322,162,481	7,645,856.98
Willamette ESD	Permanent	0.2967	116,133,962	34,135.25
Banks SD #13	Permanent	5.0152	512,944,831	2,537,129.75
	Bond	2.3203	512,944,831	1,190,186.19
Beaverton SD #48J	Permanent	4.6930	24,096,793,139	112,673,195.61
	Bond	1.4697	24,096,793,139	35,415,532.86
Beaverton SD #48J - After	Bond	0.6410	24,114,918,631	15,457,667.93
	Local Option	1.2500	24,114,918,631	19,864,001.35
Forest Grove SD #15	Permanent	4.9142	2,108,508,571	10,202,098.53
	Bond	3.0345	2,108,508,571	6,398,269.85
Gaston SD #511J	Permanent	5.0494	170,279,942	846,790.52
Hillsboro SD #1J	Permanent	4.9749	11,944,507,628	57,935,961.25
	Bond	1.3029	11,944,507,628	15,562,558.83
Hillsboro SD #1J - After	Bond	1.1228	11,981,668,967	13,453,019.07
Lake Oswego SD #7J	Permanent	4.4707	54,760,564	242,516.00
	Bond	0.9807	54,760,564	53,348.98
Lake Oswego SD #7J - After	Local Option	1.3900	54,760,564	52,192.88
Newberg SD #46J	Permanent	4.6616	116,133,962	536,315.58
	Bond	2.7621	116,133,962	320,773.62
Portland SD #1-1J	Permanent	4.7743	302,156,643	1,394,111.43
Portland SD #1-1J - After	Permanent	0.5038	302,156,643	147,485.60
	Bond	1.0890	302,156,643	322,472.75
	Local Option	1.9900	302,156,643	262,875.18
Scappoose SD #117J	Permanent	4.9725	5,879,102	29,099.65
	Bond	1.5663	5,879,102	9,208.45
Sherwood SD #88J	Permanent	4.8123	2,447,413,531	11,685,417.98
	Bond	1.1674	2,447,413,531	2,857,210.41
Sherwood SD #88J - After	Bond	2.8409	2,447,413,531	6,952,940.99

2013-14 Taxes Imposed by District and Category

Education (Continued)				
<i>District</i>	<i>Levy Type</i>	<i>Rate</i>	<i>Assd Values (for Rates)</i>	<i>Taxes Imposed</i>
Tigard-Tualatin SD #23J	Permanent	4.9892	9,053,608,238	44,324,728.17
	Bond	0.3728	9,053,608,238	3,375,586.76
Tigard-Tualatin SD#23J - After	Bond	1.0437	9,080,606,804	9,477,430.26
	Local Option	1.0000	9,080,606,804	4,306,025.39
Tigard-Tualatin SD#23J (Bond Pocket)	Bond	0.3728	54,187,064	20,200.98
Vernonia SD #49J	Permanent	5.0121	5,988,620	29,959.39
	Bond	1.9849	5,988,620	11,886.82
West Linn SD #101J	Permanent	4.8684	76,243,621	292,078.64
	Bond	0.7816	76,243,621	47,953.97
West Linn SD#101J - After	Bond	2.1722	76,243,621	165,616.35
	Local Option	1.5000	76,243,621	82,082.16
"Education" Total	Rate	264,954,500.73		
	Bonds	134,084,111.67		
	Local Option	24,567,176.96		

Grand Totals	Rate	592,997,757.57		
	Bonds	174,057,208.68		
	Local Option	99,592,554.55		
	Special Levy	340,108.12		

Table 4a - Detail of Taxing District Levies

Tax Year 2013-14

NOTE: Where urban renewal increment value impacts the district, report any reduced rate levies on a separate table 4a.

County: Washington

1 Taxing District Code	340000000				
2 Taxing District Name (Co. No.)	Washington County (1)				
3 Counties in which District lies					
4 Levy Approved <u>Before</u> or <u>After</u> 10/6/01	Permanent	Local Option	"Gap" Bonds or UR Special Levy	Bonds	
	Inside M5 Limit	Inside M5 Limit	Inside M5 Limit	Outside M5 Limit	TOTAL
Ad Valorem Tax Levies					
5 Permanent Levy (if dollar amount)	-				-
6 Local Option Levy (if dollar amount)		-			-
7 "GAP" Bond Levy			-		-
8 Urban Renewal Special Levy			-		-
9 Bond Levy				6,574,980.00	6,574,980.00
10 TOTAL DOLLAR LEVY (add lines 5 thru 9)	-	-	-	6,574,980.00	6,574,980.00
Adjustments					
11 Amount Raised in Other Counties	-	-	-	-	-
12 NET DOLLAR LEVY FOR TAX RATE (line 10 minus line 11)	-	-	-	6,574,980.00	6,574,980.00
Taxable Property Value (if an urban renewal plan is involved, report reduced rate levies separately)					
13 Total Assessed Value					51,180,241,430
14 Add: Non-Profit Housing Value					-
15 Add: Fish and Wildlife Value					-
16 Subtract: Urban Renewal Increment (amt. used only)					286,697,698
17 VALUE TO COMPUTE THE TAX RATE					50,893,543,732
Tax Computations					
18 Tax Rate (for dollar levies, line 12 divided by line 17)	2.2484	-	-	0.1291	2.3775
19 Amount Tax Rate Will Raise (line 17 times line 18)	114,429,043.73	-	-	6,570,356.50	120,999,400.23
20 Truncation Loss (for dollar levies only) (line 19 minus line 12)	-	-	-	(4,623.50)	(4,623.50)
21 Total Timber Offset Amount (county district only)					
22 Timber Tax Rate (line 21 divided by line 17)					
23 Billing Rate (line 18 minus line 22)					
24 Calculated Tax for Extension for District (line 23 times line 17)					
24a Gain from UR Division of Tax Rate Truncation	814.28	-	-	1,763.34	2,577.62
24b Gain or Loss from UR Division of Tax Across Counties	-	-	-	-	-
24c Net Tax for Extension (19 + 24a + 24b)	114,429,858.01	-	-	6,572,119.84	121,001,977.85
25 Actual Tax Extended for District	114,429,863.85	-	-	6,572,131.34	121,001,995.19
26 District's Gain or Loss from Individual Extension (25 - 24c)	5.84	-	-	11.50	17.34
27 District's Compression Loss (enter as a negative number)	(1,352.05)	-	-		(1,352.05)
28 DISTRICT TAXES IMPOSED (line 24c+line 26+line 27)	114,428,511.80	-	-	6,572,131.34	121,000,643.14
Additional Taxes/Penalties					
29 Farmland (ORS 308A.703)					96,933.08
30 Forestland (ORS 308A.703)					29,770.14
31 Small Tract Forestland (STF) (ORS 308A.703)					-
32 Open Space (ORS 308.770)					-
33					
34 Historic Property (ORS 358.525)					-
35 Other _____					-
36 Late Filing Fee County Only (ORS 308.302)					825,067.45
37 Roll Corrections (ORS 311.206), including omitted property/other roll corrections, but excluding roll corrections under ORS 311.208.					62,606.99
38 TOTAL ADDITIONAL TAXES/PENALTIES (lines 29 thru 37)					1,014,377.66
39 TOTAL TO BE RECEIVED (line 28 plus line 38)	114,428,511.80	-	-	6,572,131.34	122,015,020.80
40 Percentage Schedule (ORS 311.390)					0.139147307809

Table 4a - Detail of Taxing District Levies

Tax Year 2013-14

NOTE: Where urban renewal increment value impacts the district, report any reduced rate levies on a separate table 4a.

County: Washington

1 Taxing District Code	340000000			
2 Taxing District Name (Co. No.)	Washington County - After (87)			
3 Counties in which District lies				

4 Levy Approved <u>Before</u> or <u>After</u> 10/6/01	Permanent	Local Option	"Gap" Bonds or UR Special Levy	Bonds	TOTAL
	Inside M5 Limit	Inside M5 Limit	Inside M5 Limit	Outside M5 Limit	

Ad Valorem Tax Levies

5 Permanent Levy (if dollar amount)	-				-
6 Local Option Levy (if dollar amount)		-			-
7 "GAP" Bond Levy			-		-
8 Urban Renewal Special Levy			-		-
9 Bond Levy				-	-
10 TOTAL DOLLAR LEVY (add lines 5 thru 9)	-	-	-	-	-

Adjustments

11 Amount Raised in Other Counties	-	-	-	-	-
12 NET DOLLAR LEVY FOR TAX RATE (line 10 minus line 11)	-	-	-	-	-

Taxable Property Value (if an urban renewal plan is involved, report reduced rate levies separately)

13 Total Assessed Value		51,180,241,430
14 Add: Non-Profit Housing Value		-
15 Add: Fish and Wildlife Value		-
16 Subtract: Urban Renewal Increment (amt. used only)		204,412,301
17 VALUE TO COMPUTE THE TAX RATE		50,975,829,129

Tax Computations

18 Tax Rate (for dollar levies, line 12 divided by line 17)	-	0.5900	-	-	0.5900
19 Amount Tax Rate Will Raise (line 17 times line 18)	-	30,075,739.19	-	-	30,075,739.19
20 Truncation Loss (for dollar levies only) (line 19 minus line 12)	-	-	-	-	-
21 Total Timber Offset Amount (county district only)					
22 Timber Tax Rate (line 21 divided by line 17)					
23 Billing Rate (line 18 minus line 22)					
24 Calculated Tax for Extension for District (line 23 times line 17)					
24a Gain from UR Division of Tax Rate Truncation	-	42.74	-	-	42.74
24b Gain or Loss from UR Division of Tax Across Counties	-	-	-	-	-
24c Net Tax for Extension (19 + 24a + 24b)	-	30,075,781.93	-	-	30,075,781.93
25 Actual Tax Extended for District	-	30,075,793.26	-	-	30,075,793.26
26 District's Gain or Loss from Individual Extension (25 - 24c)	-	11.33	-	-	11.33
27 District's Compression Loss (enter as a negative number)	-	(340,694.83)	-	-	(340,694.83)
28 DISTRICT TAXES IMPOSED (line 24c+line 26+line 27)	-	29,735,098.43	-	-	29,735,098.43

Additional Taxes/Penalties

29 Farmland (ORS 308A.703)		24,057.79			
30 Forestland (ORS 308A.703)		7,388.45			
31 Small Tract Forestland (STF) (ORS 308A.703)		-			
32 Open Space (ORS 308.770)		-			
33					
34 Historic Property (ORS 358.525)		-			
35 Other _____		-			
36 Late Filing Fee County Only (ORS 308.302)		-			
37 Roll Corrections (ORS 311.206), including omitted property/other roll corrections, but excluding roll corrections under ORS 311.208.		15,569.07			
38 TOTAL ADDITIONAL TAXES/PENALTIES (lines 29 thru 37)		47,015.31			
39 TOTAL TO BE RECEIVED (line 28 plus line 38)	-	29,735,098.43	-	-	29,782,113.74

40 Percentage Schedule (ORS 311.390)					0.033963858882
--------------------------------------	--	--	--	--	----------------

Table 4a - Detail of Taxing District Levies

Tax Year 2013-14

NOTE: Where urban renewal increment value impacts the district, report any reduced rate levies on a separate table 4a.

County: Washington

1 Taxing District Code	340009970				
2 Taxing District Name (Co. No.)	Enhanced Sheriff Patrol District (61)				
3 Counties in which District lies					
4 Levy Approved <u>Before</u> or <u>After</u> 10/6/01	Permanent	Local Option	"Gap" Bonds or UR Special Levy	Bonds	
	Inside M5 Limit	Inside M5 Limit	Inside M5 Limit	Outside M5 Limit	TOTAL
Ad Valorem Tax Levies					
5 Permanent Levy (if dollar amount)	-				-
6 Local Option Levy (if dollar amount)		-			-
7 "GAP" Bond Levy			-		-
8 Urban Renewal Special Levy			-		-
9 Bond Levy				-	-
10 TOTAL DOLLAR LEVY (add lines 5 thru 9)	-	-	-	-	-
Adjustments					
11 Amount Raised in Other Counties	-	-	-	-	-
12 NET DOLLAR LEVY FOR TAX RATE (line 10 minus line 11)	-	-	-	-	-
Taxable Property Value (if an urban renewal plan is involved, report reduced rate levies separately)					
13 Total Assessed Value					16,623,673,898
14 Add: Non-Profit Housing Value					-
15 Add: Fish and Wildlife Value					-
16 Subtract: Urban Renewal Increment (amt. used only)					-
17 VALUE TO COMPUTE THE TAX RATE					16,623,673,898
Tax Computations					
18 Tax Rate (for dollar levies, line 12 divided by line 17)	0.6365	0.6800	-	-	1.3165
19 Amount Tax Rate Will Raise (line 17 times line 18)	10,580,968.44	11,304,098.25	-	-	21,885,066.69
20 Truncation Loss (for dollar levies only) (line 19 minus line 12)	-	-	-	-	-
21 Total Timber Offset Amount (county district only)					
22 Timber Tax Rate (line 21 divided by line 17)					
23 Billing Rate (line 18 minus line 22)					
24 Calculated Tax for Extension for District (line 23 times line 17)					
24a Gain from UR Division of Tax Rate Truncation	-	-	-	-	-
24b Gain or Loss from UR Division of Tax Across Counties	-	-	-	-	-
24c Net Tax for Extension (19 + 24a + 24b)	10,580,968.44	11,304,098.25	-	-	21,885,066.69
25 Actual Tax Extended for District	10,580,973.02	11,304,096.26	-	-	21,885,069.28
26 District's Gain or Loss from Individual Extension (25 - 24c)	4.58	(1.99)	-	-	2.59
27 District's Compression Loss (enter as a negative number)	(1.80)	(47.00)	-	-	(48.80)
28 DISTRICT TAXES IMPOSED (line 24c+line 26+line 27)	10,580,971.22	11,304,049.26	-	-	21,885,020.48
Additional Taxes/Penalties					
29 Farmland (ORS 308A.703)					4,314.17
30 Forestland (ORS 308A.703)					14,017.18
31 Small Tract Forestland (STF) (ORS 308A.703)					-
32 Open Space (ORS 308.770)					-
33					
34 Historic Property (ORS 358.525)					-
35 Other _____					-
36 Late Filing Fee County Only (ORS 308.302)					-
37 Roll Corrections (ORS 311.206), including omitted property/other roll corrections, but excluding roll corrections under ORS 311.208.					2,231.77
38 TOTAL ADDITIONAL TAXES/PENALTIES (lines 29 thru 37)					20,563.12
39 TOTAL TO BE RECEIVED (line 28 plus line 38)	10,580,971.22	11,304,049.26	-	-	21,905,583.60
40 Percentage Schedule (ORS 311.390)					0.024981374949

Table 4a - Detail of Taxing District Levies

Tax Year 2013-14

NOTE: Where urban renewal increment value impacts the district, report any reduced rate levies on a separate table 4a.

County: Washington

1 Taxing District Code	340003970				
2 Taxing District Name (Co. No.)	Urban Road Maintenance District (75)				
3 Counties in which District lies					
4 Levy Approved <u>Before</u> or <u>After</u> 10/6/01	Permanent	Local Option	"Gap" Bonds or UR Special Levy	Bonds	
	Inside M5 Limit	Inside M5 Limit	Inside M5 Limit	Outside M5 Limit	TOTAL
Ad Valorem Tax Levies					
5 Permanent Levy (if dollar amount)	-				-
6 Local Option Levy (if dollar amount)		-			-
7 "GAP" Bond Levy			-		-
8 Urban Renewal Special Levy			-		-
9 Bond Levy				-	-
10 TOTAL DOLLAR LEVY (add lines 5 thru 9)	-	-	-	-	-
Adjustments					
11 Amount Raised in Other Counties	-	-	-	-	-
12 NET DOLLAR LEVY FOR TAX RATE (line 10 minus line 11)	-	-	-	-	-
Taxable Property Value (if an urban renewal plan is involved, report reduced rate levies separately)					
13 Total Assessed Value					16,623,673,898
14 Add: Non-Profit Housing Value					-
15 Add: Fish and Wildlife Value					-
16 Subtract: Urban Renewal Increment (amt. used only)					-
17 VALUE TO COMPUTE THE TAX RATE					16,623,673,898
Tax Computations					
18 Tax Rate (for dollar levies, line 12 divided by line 17)	0.2456	-	-	-	0.2456
19 Amount Tax Rate Will Raise (line 17 times line 18)	4,082,774.31	-	-	-	4,082,774.31
20 Truncation Loss (for dollar levies only) (line 19 minus line 12)	-	-	-	-	-
21 Total Timber Offset Amount (county district only)					
22 Timber Tax Rate (line 21 divided by line 17)					
23 Billing Rate (line 18 minus line 22)					
24 Calculated Tax for Extension for District (line 23 times line 17)					
24a Gain from UR Division of Tax Rate Truncation	-	-	-	-	-
24b Gain or Loss from UR Division of Tax Across Counties	-	-	-	-	-
24c Net Tax for Extension (19 + 24a + 24b)	4,082,774.31	-	-	-	4,082,774.31
25 Actual Tax Extended for District	4,082,777.30	-	-	-	4,082,777.30
26 District's Gain or Loss from Individual Extension (25 - 24c)	2.99	-	-	-	2.99
27 District's Compression Loss (enter as a negative number)	(0.69)	-	-	-	(0.69)
28 DISTRICT TAXES IMPOSED (line 24c+line 26+line 27)	4,082,776.61	-	-	-	4,082,776.61
Additional Taxes/Penalties					
29 Farmland (ORS 308A.703)					804.83
30 Forestland (ORS 308A.703)					2,614.98
31 Small Tract Forestland (STF) (ORS 308A.703)					-
32 Open Space (ORS 308.770)					-
33					
34 Historic Property (ORS 358.525)					-
35 Other _____					-
36 Late Filing Fee County Only (ORS 308.302)					-
37 Roll Corrections (ORS 311.206), including omitted property/other roll corrections, but excluding roll corrections under ORS 311.208.					416.36
38 TOTAL ADDITIONAL TAXES/PENALTIES (lines 29 thru 37)					3,836.17
39 TOTAL TO BE RECEIVED (line 28 plus line 38)	4,082,776.61	-	-	-	4,086,612.78
40 Percentage Schedule (ORS 311.390)					0.004660419371

Table 4a - Detail of Taxing District Levies

Tax Year 2013-14

NOTE: Where urban renewal increment value impacts the district, report any reduced rate levies on a separate table 4a.

County: Washington

1 Taxing District Code	340008094				
2 Taxing District Name (Co. No.)	North Bethany County Service District (102)				
3 Counties in which District lies					

4 Levy Approved <u>Before</u> or <u>After</u> 10/6/01	Permanent	Local Option	"Gap" Bonds or UR Special Levy	Bonds	
	Inside M5 Limit	Inside M5 Limit	Inside M5 Limit	Outside M5 Limit	TOTAL

Ad Valorem Tax Levies

5 Permanent Levy (if dollar amount)	-				-
6 Local Option Levy (if dollar amount)		-			-
7 "GAP" Bond Levy			-		-
8 Urban Renewal Special Levy			-		-
9 Bond Levy				-	-
10 TOTAL DOLLAR LEVY (add lines 5 thru 9)	-	-	-	-	-

Adjustments

11 Amount Raised in Other Counties	-	-	-	-	-
12 NET DOLLAR LEVY FOR TAX RATE (line 10 minus line 11)	-	-	-	-	-

Taxable Property Value (if an urban renewal plan is involved, report reduced rate levies separately)

13 Total Assessed Value					28,183,128
14 Add: Non-Profit Housing Value					-
15 Add: Fish and Wildlife Value					-
16 Subtract: Urban Renewal Increment (amt. used only)					-
17 VALUE TO COMPUTE THE TAX RATE					28,183,128

Tax Computations

18 Tax Rate (for dollar levies, line 12 divided by line 17)	1.2500	-	-	-	1.2500
19 Amount Tax Rate Will Raise (line 17 times line 18)	35,228.91	-	-	-	35,228.91
20 Truncation Loss (for dollar levies only) (line 19 minus line 12)	-	-	-	-	-
21 Total Timber Offset Amount (county district only)					
22 Timber Tax Rate (line 21 divided by line 17)					
23 Billing Rate (line 18 minus line 22)					
24 Calculated Tax for Extension for District (line 23 times line 17)					
24a Gain from UR Division of Tax Rate Truncation	-	-	-	-	-
24b Gain or Loss from UR Division of Tax Across Counties	-	-	-	-	-
24c Net Tax for Extension (19 + 24a + 24b)	35,228.91	-	-	-	35,228.91
25 Actual Tax Extended for District	35,229.02	-	-	-	35,229.02
26 District's Gain or Loss from Individual Extension (25 - 24c)	0.11	-	-	-	0.11
27 District's Compression Loss (enter as a negative number)	-	-	-	-	-
28 DISTRICT TAXES IMPOSED (line 24c+line 26+line 27)	35,229.02	-	-	-	35,229.02

Additional Taxes/Penalties

29 Farmland (ORS 308A.703)					1,604.37
30 Forestland (ORS 308A.703)					-
31 Small Tract Forestland (STF) (ORS 308A.703)					-
32 Open Space (ORS 308.770)					-
33					
34 Historic Property (ORS 358.525)					-
35 Other _____					-
36 Late Filing Fee County Only (ORS 308.302)					-
37 Roll Corrections (ORS 311.206), including omitted property/other roll corrections, but excluding roll corrections under ORS 311.208.					-
38 TOTAL ADDITIONAL TAXES/PENALTIES (lines 29 thru 37)					1,604.37
39 TOTAL TO BE RECEIVED (line 28 plus line 38)	35,229.02	-	-	-	36,833.39

40 Percentage Schedule (ORS 311.390)					0.000042005214
--------------------------------------	--	--	--	--	----------------

Table 4a - Detail of Taxing District Levies

Tax Year 2013-14

NOTE: Where urban renewal increment value impacts the district, report any reduced rate levies on a separate table 4a.

County: Washington

1 Taxing District Code	340003170				
2 Taxing District Name (Co. No.)	Rainbow Lanes Special Road District (2)				
3 Counties in which District lies					

4 Levy Approved <u>Before</u> or <u>After</u> 10/6/01	Permanent	Local Option	"Gap" Bonds or UR Special Levy	Bonds	
	Inside M5 Limit	Inside M5 Limit	Inside M5 Limit	Outside M5 Limit	TOTAL

Ad Valorem Tax Levies

5 Permanent Levy (if dollar amount)	-				-
6 Local Option Levy (if dollar amount)		-			-
7 "GAP" Bond Levy			-		-
8 Urban Renewal Special Levy			-		-
9 Bond Levy				-	-
10 TOTAL DOLLAR LEVY (add lines 5 thru 9)	-	-	-	-	-

Adjustments

11 Amount Raised in Other Counties	-	-	-	-	-
12 NET DOLLAR LEVY FOR TAX RATE (line 10 minus line 11)	-	-	-	-	-

Taxable Property Value (if an urban renewal plan is involved, report reduced rate levies separately)

13 Total Assessed Value					11,971,617
14 Add: Non-Profit Housing Value					-
15 Add: Fish and Wildlife Value					-
16 Subtract: Urban Renewal Increment (amt. used only)					-
17 VALUE TO COMPUTE THE TAX RATE					11,971,617

Tax Computations

18 Tax Rate (for dollar levies, line 12 divided by line 17)	0.4888	-	-	-	0.4888
19 Amount Tax Rate Will Raise (line 17 times line 18)	5,851.73	-	-	-	5,851.73
20 Truncation Loss (for dollar levies only) (line 19 minus line 12)	-	-	-	-	-
21 Total Timber Offset Amount (county district only)					
22 Timber Tax Rate (line 21 divided by line 17)					
23 Billing Rate (line 18 minus line 22)					
24 Calculated Tax for Extension for District (line 23 times line 17)					
24a Gain from UR Division of Tax Rate Truncation	-	-	-	-	-
24b Gain or Loss from UR Division of Tax Across Counties	-	-	-	-	-
24c Net Tax for Extension (19 + 24a + 24b)	5,851.73	-	-	-	5,851.73
25 Actual Tax Extended for District	5,851.71	-	-	-	5,851.71
26 District's Gain or Loss from Individual Extension (25 - 24c)	(0.02)	-	-	-	(0.02)
27 District's Compression Loss (enter as a negative number)	-	-	-	-	-
28 DISTRICT TAXES IMPOSED (line 24c+line 26+line 27)	5,851.71	-	-	-	5,851.71

Additional Taxes/Penalties

29 Farmland (ORS 308A.703)					-
30 Forestland (ORS 308A.703)					-
31 Small Tract Forestland (STF) (ORS 308A.703)					-
32 Open Space (ORS 308.770)					-
33					
34 Historic Property (ORS 358.525)					-
35 Other _____					-
36 Late Filing Fee County Only (ORS 308.302)					-
37 Roll Corrections (ORS 311.206), including omitted property/other roll corrections, but excluding roll corrections under ORS 311.208.					-
38 TOTAL ADDITIONAL TAXES/PENALTIES (lines 29 thru 37)					-
39 TOTAL TO BE RECEIVED (line 28 plus line 38)	5,851.71	-	-	-	5,851.71

40 Percentage Schedule (ORS 311.390)					0.000006673356
--------------------------------------	--	--	--	--	----------------

Table 4a - Detail of Taxing District Levies

Tax Year 2013-14

NOTE: Where urban renewal increment value impacts the district, report any reduced rate levies on a separate table 4a.

County: Washington

1 Taxing District Code	340008090			
2 Taxing District Name (Co. No.)	Metro Service District (3)			
3 Counties in which District lies	Multnomah-Clackamas			

	Permanent	Local Option	"Gap" Bonds or UR Special Levy	Bonds	
4 Levy Approved <u>Before</u> or <u>After</u> 10/6/01	Inside M5 Limit	Inside M5 Limit	Inside M5 Limit	Outside M5 Limit	TOTAL

Ad Valorem Tax Levies

5 Permanent Levy (if dollar amount)	-				-
6 Local Option Levy (if dollar amount)		-			-
7 "GAP" Bond Levy			-		-
8 Urban Renewal Special Levy			-		-
9 Bond Levy				12,719,743.00	12,719,743.00
10 TOTAL DOLLAR LEVY (add lines 5 thru 9)	-	-	-	12,719,743.00	12,719,743.00

Adjustments

11 Amount Raised in Other Counties	-	-	-	8,280,960.46	8,280,960.46
12 NET DOLLAR LEVY FOR TAX RATE (line 10 minus line 11)	-	-	-	4,438,782.54	4,438,782.54

Taxable Property Value (if an urban renewal plan is involved, report reduced rate levies separately)

13 Total Assessed Value					47,774,596,085
14 Add: Non-Profit Housing Value					-
15 Add: Fish and Wildlife Value					-
16 Subtract: Urban Renewal Increment (amt. used only)					278,476,700
17 VALUE TO COMPUTE THE TAX RATE					47,496,119,385

Tax Computations

18 Tax Rate (for dollar levies, line 12 divided by line 17)	0.0966	-	-	0.0934	0.1900
19 Amount Tax Rate Will Raise (line 17 times line 18)	4,588,125.13	-	-	4,436,137.55	9,024,262.68
20 Truncation Loss (for dollar levies only) (line 19 minus line 12)	-	-	-	(2,644.99)	(2,644.99)
21 Total Timber Offset Amount (county district only)					
22 Timber Tax Rate (line 21 divided by line 17)					
23 Billing Rate (line 18 minus line 22)					
24 Calculated Tax for Extension for District (line 23 times line 17)					
24a Gain from UR Division of Tax Rate Truncation	1,465.33	-	-	1,220.11	2,685.44
24b Gain or Loss from UR Division of Tax Across Counties	(6,413.09)	-	-	(6,196.97)	(12,610.06)
24c Net Tax for Extension (19 + 24a + 24b)	4,583,177.37	-	-	4,431,160.69	9,014,338.06
25 Actual Tax Extended for District	4,583,185.19	-	-	4,431,169.66	9,014,354.85
26 District's Gain or Loss from Individual Extension (25 - 24c)	7.82	-	-	8.97	16.79
27 District's Compression Loss (enter as a negative number)	(50.18)	-	-		(50.18)
28 DISTRICT TAXES IMPOSED (line 24c+line 26+line 27)	4,583,135.01	-	-	4,431,169.66	9,014,304.67

Additional Taxes/Penalties

29 Farmland (ORS 308A.703)					5,898.62
30 Forestland (ORS 308A.703)					2,063.03
31 Small Tract Forestland (STF) (ORS 308A.703)					-
32 Open Space (ORS 308.770)					-
33					
34 Historic Property (ORS 358.525)					-
35 Other _____					-
36 Late Filing Fee County Only (ORS 308.302)					-
37 Roll Corrections (ORS 311.206), including omitted property/other roll corrections, but excluding roll corrections under ORS 311.208.					4,890.64
38 TOTAL ADDITIONAL TAXES/PENALTIES (lines 29 thru 37)					12,852.29
39 TOTAL TO BE RECEIVED (line 28 plus line 38)	4,583,135.01	-	-	4,431,169.66	9,027,156.96

40 Percentage Schedule (ORS 311.390)					0.010294671754
--------------------------------------	--	--	--	--	----------------

Table 4a - Detail of Taxing District Levies

Tax Year 2013-14

NOTE: Where urban renewal increment value impacts the district, report any reduced rate levies on a separate table 4a.

County: Washington

1 Taxing District Code	340008090				
2 Taxing District Name (Co. No.)	Metro Service District - After (93)				
3 Counties in which District lies	Multnomah-Clackamas				
4 Levy Approved <u>Before</u> or <u>After</u> 10/6/01	Permanent	Local Option	"Gap" Bonds or UR Special Levy	Bonds	
				AFTER	
	Inside M5 Limit	Inside M5 Limit	Inside M5 Limit	Outside M5 Limit	TOTAL
Ad Valorem Tax Levies					
5 Permanent Levy (if dollar amount)	-				-
6 Local Option Levy (if dollar amount)		-			-
7 "GAP" Bond Levy			-		-
8 Urban Renewal Special Levy			-		-
9 Bond Levy				24,959,754.00	24,959,754.00
10 TOTAL DOLLAR LEVY (add lines 5 thru 9)	-	-	-	24,959,754.00	24,959,754.00
Adjustments					
11 Amount Raised in Other Counties	-	-	-	16,341,694.82	16,341,694.82
12 NET DOLLAR LEVY FOR TAX RATE (line 10 minus line 11)	-	-	-	8,618,059.18	8,618,059.18
Taxable Property Value (if an urban renewal plan is involved, report reduced rate levies separately)					
13 Total Assessed Value					47,774,596,085
14 Add: Non-Profit Housing Value					-
15 Add: Fish and Wildlife Value					-
16 Subtract: Urban Renewal Increment (amt. used only)					204,412,301
17 VALUE TO COMPUTE THE TAX RATE					47,570,183,784
Tax Computations					
18 Tax Rate (for dollar levies, line 12 divided by line 17)	-	0.0960	-	0.1811	0.2771
19 Amount Tax Rate Will Raise (line 17 times line 18)	-	4,565,688.64	-	8,614,960.28	13,181,697.92
20 Truncation Loss (for dollar levies only) (line 19 minus line 12)	-	-	-	(3,098.90)	(3,098.90)
21 Total Timber Offset Amount (county district only)					
22 Timber Tax Rate (line 21 divided by line 17)					
23 Billing Rate (line 18 minus line 22)					
24 Calculated Tax for Extension for District (line 23 times line 17)					
24a Gain from UR Division of Tax Rate Truncation	-	84.88	-	40.88	125.76
24b Gain or Loss from UR Division of Tax Across Counties	-	(1,134.28)	-	(2,169.63)	(3,303.91)
24c Net Tax for Extension (19 + 24a + 24b)	-	4,565,688.24	-	8,612,831.53	13,178,519.77
25 Actual Tax Extended for District	-	4,565,697.77	-	8,612,837.66	13,178,535.43
26 District's Gain or Loss from Individual Extension (25 - 24c)	-	9.53	-	6.13	15.66
27 District's Compression Loss (enter as a negative number)	-	(54,404.08)	-		(54,404.08)
28 DISTRICT TAXES IMPOSED (line 24c+line 26+line 27)	-	4,511,293.69	-	8,612,837.66	13,124,131.35
Additional Taxes/Penalties					
29 Farmland (ORS 308A.703)					8,603.55
30 Forestland (ORS 308A.703)					3,008.77
31 Small Tract Forestland (STF) (ORS 308A.703)					-
32 Open Space (ORS 308.770)					-
33					
34 Historic Property (ORS 358.525)					-
35 Other _____					-
36 Late Filing Fee County Only (ORS 308.302)					-
37 Roll Corrections (ORS 311.206), including omitted property/other roll corrections, but excluding roll corrections under ORS 311.208.					7,159.14
38 TOTAL ADDITIONAL TAXES/PENALTIES (lines 29 thru 37)					18,771.46
39 TOTAL TO BE RECEIVED (line 28 plus line 38)	-	4,511,293.69	-	8,612,837.66	13,142,902.81
40 Percentage Schedule (ORS 311.390)					0.014988314807

Table 4a - Detail of Taxing District Levies

Tax Year 2013-14

NOTE: Where urban renewal increment value impacts the district, report any reduced rate levies on a separate table 4a.

County: Washington

1 Taxing District Code	340009120
2 Taxing District Name (Co. No.)	Tri-Met (65)
3 Counties in which District lies	Multnomah-Clackamas

4 Levy Approved <u>Before</u> or <u>After</u> 10/6/01	Permanent	Local Option	"Gap" Bonds or UR Special Levy	Bonds	
	Inside M5 Limit	Inside M5 Limit	Inside M5 Limit	Outside M5 Limit	TOTAL

Ad Valorem Tax Levies

5 Permanent Levy (if dollar amount)	-				-
6 Local Option Levy (if dollar amount)		-			-
7 "GAP" Bond Levy			-		-
8 Urban Renewal Special Levy			-		-
9 Bond Levy				-	-
10 TOTAL DOLLAR LEVY (add lines 5 thru 9)	-	-	-	-	-

Adjustments

11 Amount Raised in Other Counties	-	-	-	-	-
12 NET DOLLAR LEVY FOR TAX RATE (line 10 minus line 11)	-	-	-	-	-

Taxable Property Value (if an urban renewal plan is involved, report reduced rate levies separately)

13 Total Assessed Value		48,033,840,536
14 Add: Non-Profit Housing Value		-
15 Add: Fish and Wildlife Value		-
16 Subtract: Urban Renewal Increment (amt. used only)		278,476,700
17 VALUE TO COMPUTE THE TAX RATE		47,755,363,836

Tax Computations

18 Tax Rate (for dollar levies, line 12 divided by line 17)	-	-	-	-	-
19 Amount Tax Rate Will Raise (line 17 times line 18)	-	-	-	-	-
20 Truncation Loss (for dollar levies only) (line 19 minus line 12)	-	-	-	-	-
21 Total Timber Offset Amount (county district only)					
22 Timber Tax Rate (line 21 divided by line 17)					
23 Billing Rate (line 18 minus line 22)					
24 Calculated Tax for Extension for District (line 23 times line 17)					
24a Gain from UR Division of Tax Rate Truncation	-	-	-	-	-
24b Gain or Loss from UR Division of Tax Across Counties	-	-	-	-	-
24c Net Tax for Extension (19 + 24a + 24b)	-	-	-	-	-
25 Actual Tax Extended for District	-	-	-	-	-
26 District's Gain or Loss from Individual Extension (25 - 24c)	-	-	-	-	-
27 District's Compression Loss (enter as a negative number)	-	-	-	-	-
28 DISTRICT TAXES IMPOSED (line 24c+line 26+line 27)	-	-	-	-	-

Additional Taxes/Penalties

29 Farmland (ORS 308A.703)		-
30 Forestland (ORS 308A.703)		-
31 Small Tract Forestland (STF) (ORS 308A.703)		-
32 Open Space (ORS 308.770)		-
33		
34 Historic Property (ORS 358.525)		-
35 Other _____		-
36 Late Filing Fee County Only (ORS 308.302)		-
37 Roll Corrections (ORS 311.206), including omitted property/other roll corrections, but excluding roll corrections under ORS 311.208.		-
38 TOTAL ADDITIONAL TAXES/PENALTIES (lines 29 thru 37)		-
39 TOTAL TO BE RECEIVED (line 28 plus line 38)	-	-

40 Percentage Schedule (ORS 311.390)		0.000000000000
--------------------------------------	--	----------------

Table 4a - Detail of Taxing District Levies

Tax Year 2013-14

NOTE: Where urban renewal increment value impacts the district, report any reduced rate levies on a separate table 4a.

County: Washington

1 Taxing District Code	340002160
2 Taxing District Name (Co. No.)	Port of Portland (4)
3 Counties in which District lies	Multnomah-Clackamas

4 Levy Approved <u>Before</u> or <u>After</u> 10/6/01	Permanent	Local Option	"Gap" Bonds or UR Special Levy	Bonds	
	Inside M5 Limit	Inside M5 Limit	Inside M5 Limit	Outside M5 Limit	TOTAL

Ad Valorem Tax Levies

5 Permanent Levy (if dollar amount)	-				-
6 Local Option Levy (if dollar amount)		-			-
7 "GAP" Bond Levy			-		-
8 Urban Renewal Special Levy			-		-
9 Bond Levy				-	-
10 TOTAL DOLLAR LEVY (add lines 5 thru 9)	-	-	-	-	-

Adjustments

11 Amount Raised in Other Counties	-	-	-	-	-
12 NET DOLLAR LEVY FOR TAX RATE (line 10 minus line 11)	-	-	-	-	-

Taxable Property Value (if an urban renewal plan is involved, report reduced rate levies separately)

13 Total Assessed Value		51,181,916,090
14 Add: Non-Profit Housing Value		-
15 Add: Fish and Wildlife Value		-
16 Subtract: Urban Renewal Increment (amt. used only)		286,697,698
17 VALUE TO COMPUTE THE TAX RATE		50,895,218,392

Tax Computations

18 Tax Rate (for dollar levies, line 12 divided by line 17)	0.0701	-	-	-	0.0701
19 Amount Tax Rate Will Raise (line 17 times line 18)	3,567,754.81	-	-	-	3,567,754.81
20 Truncation Loss (for dollar levies only) (line 19 minus line 12)	-	-	-	-	-
21 Total Timber Offset Amount (county district only)					
22 Timber Tax Rate (line 21 divided by line 17)					
23 Billing Rate (line 18 minus line 22)					
24 Calculated Tax for Extension for District (line 23 times line 17)					
24a Gain from UR Division of Tax Rate Truncation	890.23	-	-	-	890.23
24b Gain or Loss from UR Division of Tax Across Counties	(4,613.17)	-	-	-	(4,613.17)
24c Net Tax for Extension (19 + 24a + 24b)	3,564,031.87	-	-	-	3,564,031.87
25 Actual Tax Extended for District	3,564,043.43	-	-	-	3,564,043.43
26 District's Gain or Loss from Individual Extension (25 - 24c)	11.56	-	-	-	11.56
27 District's Compression Loss (enter as a negative number)	(38.59)	-	-	-	(38.59)
28 DISTRICT TAXES IMPOSED (line 24c+line 26+line 27)	3,564,004.84	-	-	-	3,564,004.84

Additional Taxes/Penalties

29 Farmland (ORS 308A.703)		2,859.31
30 Forestland (ORS 308A.703)		877.80
31 Small Tract Forestland (STF) (ORS 308A.703)		-
32 Open Space (ORS 308.770)		-
33		
34 Historic Property (ORS 358.525)		-
35 Other _____		-
36 Late Filing Fee County Only (ORS 308.302)		-
37 Roll Corrections (ORS 311.206), including omitted property/other roll corrections, but excluding roll corrections under ORS 311.208.		1,842.59
38 TOTAL ADDITIONAL TAXES/PENALTIES (lines 29 thru 37)		5,579.70
39 TOTAL TO BE RECEIVED (line 28 plus line 38)	3,564,004.84	-

40 Percentage Schedule (ORS 311.390)		0.004070794526
--------------------------------------	--	----------------

Table 4a - Detail of Taxing District Levies

Tax Year 2013-14

NOTE: Where urban renewal increment value impacts the district, report any reduced rate levies on a separate table 4a.

County: Washington

1 Taxing District Code	340001210			
2 Taxing District Name (Co. No.)	Tualatin Hills Park & Recreation District (38)			
3 Counties in which District lies				

4 Levy Approved <u>Before</u> or <u>After</u> 10/6/01	Permanent	Local Option	"Gap" Bonds or UR Special Levy	Bonds	
	Inside M5 Limit	Inside M5 Limit	Inside M5 Limit	Outside M5 Limit	TOTAL
Ad Valorem Tax Levies					
5 Permanent Levy (if dollar amount)	-				-
6 Local Option Levy (if dollar amount)		-			-
7 "GAP" Bond Levy			-		-
8 Urban Renewal Special Levy			-		-
9 Bond Levy				2,334,740.00	2,334,740.00
10 TOTAL DOLLAR LEVY (add lines 5 thru 9)	-	-	-	2,334,740.00	2,334,740.00

Adjustments					
11 Amount Raised in Other Counties	-	-	-	-	-
12 NET DOLLAR LEVY FOR TAX RATE (line 10 minus line 11)	-	-	-	2,334,740.00	2,334,740.00

Taxable Property Value (if an urban renewal plan is involved, report reduced rate levies separately)					
13 Total Assessed Value					20,427,978,615
14 Add: Non-Profit Housing Value					-
15 Add: Fish and Wildlife Value					-
16 Subtract: Urban Renewal Increment (amt. used only)					18,125,492
17 VALUE TO COMPUTE THE TAX RATE					20,409,853,123

Tax Computations					
18 Tax Rate (for dollar levies, line 12 divided by line 17)	1.3073	-	-	0.1143	1.4216
19 Amount Tax Rate Will Raise (line 17 times line 18)	26,681,800.99	-	-	2,332,846.21	29,014,647.20
20 Truncation Loss (for dollar levies only) (line 19 minus line 12)	-	-	-	(1,893.79)	(1,893.79)
21 Total Timber Offset Amount (county district only)					
22 Timber Tax Rate (line 21 divided by line 17)					
23 Billing Rate (line 18 minus line 22)					
24 Calculated Tax for Extension for District (line 23 times line 17)					
24a Gain from UR Division of Tax Rate Truncation	670.48	-	-	427.10	1,097.58
24b Gain or Loss from UR Division of Tax Across Counties	-	-	-	-	-
24c Net Tax for Extension (19 + 24a + 24b)	26,682,471.47	-	-	2,333,273.31	29,015,744.78
25 Actual Tax Extended for District	26,682,477.52	-	-	2,333,275.58	29,015,753.10
26 District's Gain or Loss from Individual Extension (25 - 24c)	6.05	-	-	2.27	8.32
27 District's Compression Loss (enter as a negative number)	(497.43)	-	-		(497.43)
28 DISTRICT TAXES IMPOSED (line 24c+line 26+line 27)	26,681,980.09	-	-	2,333,275.58	29,015,255.67

Additional Taxes/Penalties					
29 Farmland (ORS 308A.703)					4,658.57
30 Forestland (ORS 308A.703)					15,138.08
31 Small Tract Forestland (STF) (ORS 308A.703)					-
32 Open Space (ORS 308.770)					-
33					
34 Historic Property (ORS 358.525)					-
35 Other _____					-
36 Late Filing Fee County Only (ORS 308.302)					-
37 Roll Corrections (ORS 311.206), including omitted property/other roll corrections, but excluding roll corrections under ORS 311.208.					4,899.57
38 TOTAL ADDITIONAL TAXES/PENALTIES (lines 29 thru 37)					24,696.22
39 TOTAL TO BE RECEIVED (line 28 plus line 38)	26,681,980.09	-	-	2,333,275.58	29,039,951.89

40 Percentage Schedule (ORS 311.390)					0.033117489126
--------------------------------------	--	--	--	--	----------------

Table 4a - Detail of Taxing District Levies

Tax Year 2013-14

NOTE: Where urban renewal increment value impacts the district, report any reduced rate levies on a separate table 4a.

County: Washington

1 Taxing District Code	340001210				
2 Taxing District Name (Co. No.)	Tualatin Hills Park & Recreation District - After (110)				
3 Counties in which District lies					
4 Levy Approved <u>Before</u> or <u>After</u> 10/6/01	Permanent	Local Option	"Gap" Bonds or UR Special Levy	Bonds	
				AFTER	
	Inside M5 Limit	Inside M5 Limit	Inside M5 Limit	Outside M5 Limit	TOTAL
Ad Valorem Tax Levies					
5 Permanent Levy (if dollar amount)	-				-
6 Local Option Levy (if dollar amount)		-			-
7 "GAP" Bond Levy			-		-
8 Urban Renewal Special Levy			-		-
9 Bond Levy				6,264,118.00	6,264,118.00
10 TOTAL DOLLAR LEVY (add lines 5 thru 9)	-	-	-	6,264,118.00	6,264,118.00
Adjustments					
11 Amount Raised in Other Counties	-	-	-	-	-
12 NET DOLLAR LEVY FOR TAX RATE (line 10 minus line 11)	-	-	-	6,264,118.00	6,264,118.00
Taxable Property Value (if an urban renewal plan is involved, report reduced rate levies separately)					
13 Total Assessed Value					20,427,978,615
14 Add: Non-Profit Housing Value					-
15 Add: Fish and Wildlife Value					-
16 Subtract: Urban Renewal Increment (amt. used only)					-
17 VALUE TO COMPUTE THE TAX RATE					20,427,978,615
Tax Computations					
18 Tax Rate (for dollar levies, line 12 divided by line 17)	-	-	-	0.3066	0.3066
19 Amount Tax Rate Will Raise (line 17 times line 18)	-	-	-	6,263,218.24	6,263,218.24
20 Truncation Loss (for dollar levies only) (line 19 minus line 12)	-	-	-	(899.76)	(899.76)
21 Total Timber Offset Amount (county district only)					
22 Timber Tax Rate (line 21 divided by line 17)					
23 Billing Rate (line 18 minus line 22)					
24 Calculated Tax for Extension for District (line 23 times line 17)					
24a Gain from UR Division of Tax Rate Truncation	-	-	-	-	-
24b Gain or Loss from UR Division of Tax Across Counties	-	-	-	-	-
24c Net Tax for Extension (19 + 24a + 24b)	-	-	-	6,263,218.24	6,263,218.24
25 Actual Tax Extended for District	-	-	-	6,263,220.00	6,263,220.00
26 District's Gain or Loss from Individual Extension (25 - 24c)	-	-	-	1.76	1.76
27 District's Compression Loss (enter as a negative number)	-	-	-		-
28 DISTRICT TAXES IMPOSED (line 24c+line 26+line 27)	-	-	-	6,263,220.00	6,263,220.00
Additional Taxes/Penalties					
29 Farmland (ORS 308A.703)					1,004.73
30 Forestland (ORS 308A.703)					3,265.22
31 Small Tract Forestland (STF) (ORS 308A.703)					-
32 Open Space (ORS 308.770)					-
33					
34 Historic Property (ORS 358.525)					-
35 Other _____					-
36 Late Filing Fee County Only (ORS 308.302)					-
37 Roll Corrections (ORS 311.206), including omitted property/other roll corrections, but excluding roll corrections under ORS 311.208.					1,057.95
38 TOTAL ADDITIONAL TAXES/PENALTIES (lines 29 thru 37)					5,327.90
39 TOTAL TO BE RECEIVED (line 28 plus line 38)	-	-	-	6,263,220.00	6,268,547.90
40 Percentage Schedule (ORS 311.390)					0.007148722825

Table 4a - Detail of Taxing District Levies

Tax Year 2013-14

NOTE: Where urban renewal increment value impacts the district, report any reduced rate levies on a separate table 4a.

County: Washington

1 Taxing District Code	340001530				
2 Taxing District Name (Co. No.)	Aquatic-Tigard Tualatin (99)				
3 Counties in which District lies					

4 Levy Approved <u>Before</u> or <u>After</u> 10/6/01	Permanent	Local Option	"Gap" Bonds or UR Special Levy	Bonds	
	Inside M5 Limit	Inside M5 Limit	Inside M5 Limit	Outside M5 Limit	TOTAL

Ad Valorem Tax Levies

5 Permanent Levy (if dollar amount)	-				-
6 Local Option Levy (if dollar amount)		-			-
7 "GAP" Bond Levy			-		-
8 Urban Renewal Special Levy			-		-
9 Bond Levy				-	-
10 TOTAL DOLLAR LEVY (add lines 5 thru 9)	-	-	-	-	-

Adjustments

11 Amount Raised in Other Counties	-	-	-	-	-
12 NET DOLLAR LEVY FOR TAX RATE (line 10 minus line 11)	-	-	-	-	-

Taxable Property Value (if an urban renewal plan is involved, report reduced rate levies separately)

13 Total Assessed Value					9,080,606,804
14 Add: Non-Profit Housing Value					-
15 Add: Fish and Wildlife Value					-
16 Subtract: Urban Renewal Increment (amt. used only)					26,998,566
17 VALUE TO COMPUTE THE TAX RATE					9,053,608,238

Tax Computations

18 Tax Rate (for dollar levies, line 12 divided by line 17)	0.0900	-	-	-	0.0900
19 Amount Tax Rate Will Raise (line 17 times line 18)	814,824.74	-	-	-	814,824.74
20 Truncation Loss (for dollar levies only) (line 19 minus line 12)	-	-	-	-	-
21 Total Timber Offset Amount (county district only)					
22 Timber Tax Rate (line 21 divided by line 17)					
23 Billing Rate (line 18 minus line 22)					
24 Calculated Tax for Extension for District (line 23 times line 17)					
24a Gain from UR Division of Tax Rate Truncation	128.42	-	-	-	128.42
24b Gain or Loss from UR Division of Tax Across Counties	-	-	-	-	-
24c Net Tax for Extension (19 + 24a + 24b)	814,953.16	-	-	-	814,953.16
25 Actual Tax Extended for District	814,956.14	-	-	-	814,956.14
26 District's Gain or Loss from Individual Extension (25 - 24c)	2.98	-	-	-	2.98
27 District's Compression Loss (enter as a negative number)	(0.44)	-	-	-	(0.44)
28 DISTRICT TAXES IMPOSED (line 24c+line 26+line 27)	814,955.70	-	-	-	814,955.70

Additional Taxes/Penalties

29 Farmland (ORS 308A.703)					2.85
30 Forestland (ORS 308A.703)					-
31 Small Tract Forestland (STF) (ORS 308A.703)					-
32 Open Space (ORS 308.770)					-
33					
34 Historic Property (ORS 358.525)					-
35 Other _____					-
36 Late Filing Fee County Only (ORS 308.302)					-
37 Roll Corrections (ORS 311.206), including omitted property/other roll corrections, but excluding roll corrections under ORS 311.208.					573.06
38 TOTAL ADDITIONAL TAXES/PENALTIES (lines 29 thru 37)					575.91
39 TOTAL TO BE RECEIVED (line 28 plus line 38)	814,955.70	-	-	-	815,531.61

40 Percentage Schedule (ORS 311.390)					0.000930041459
--------------------------------------	--	--	--	--	----------------

Table 4a - Detail of Taxing District Levies

Tax Year 2013-14

NOTE: Where urban renewal increment value impacts the district, report any reduced rate levies on a separate table 4a.

County: Washington

1 Taxing District Code	349034000			
2 Taxing District Name (Co. No.)	Portland Development Commission (78)			
3 Counties in which District lies	Multnomah-Clackamas			

4 Levy Approved <u>Before</u> or <u>After</u> 10/6/01	Permanent	Local Option	"Gap" Bonds or UR Special Levy	Bonds	
	Inside M5 Limit	Inside M5 Limit	Inside M5 Limit	Outside M5 Limit	TOTAL

Ad Valorem Tax Levies

5 Permanent Levy (if dollar amount)	-				-
6 Local Option Levy (if dollar amount)		-			-
7 "GAP" Bond Levy			-		-
8 Urban Renewal Special Levy			-		-
9 Bond Levy				-	-
10 TOTAL DOLLAR LEVY (add lines 5 thru 9)	-	-	-	-	-

Adjustments

11 Amount Raised in Other Counties	-	-	-	-	-
12 NET DOLLAR LEVY FOR TAX RATE (line 10 minus line 11)	-	-	-	-	-

Taxable Property Value (if an urban renewal plan is involved, report reduced rate levies separately)

13 Total Assessed Value		136,063,564
14 Add: Non-Profit Housing Value		-
15 Add: Fish and Wildlife Value		-
16 Subtract: Urban Renewal Increment (amt. used only)		-
17 VALUE TO COMPUTE THE TAX RATE		136,063,564

Tax Computations

18 Tax Rate (for dollar levies, line 12 divided by line 17)	-	-	0.2759	-	0.2759
19 Amount Tax Rate Will Raise (line 17 times line 18)	-	-	37,539.94	-	37,539.94
20 Truncation Loss (for dollar levies only) (line 19 minus line 12)	-	-	-	-	-
21 Total Timber Offset Amount (county district only)					
22 Timber Tax Rate (line 21 divided by line 17)					
23 Billing Rate (line 18 minus line 22)					
24 Calculated Tax for Extension for District (line 23 times line 17)					
24a Gain from UR Division of Tax Rate Truncation	-	-	-	-	-
24b Gain or Loss from UR Division of Tax Across Counties	-	-	-	-	-
24c Net Tax for Extension (19 + 24a + 24b)	-	-	37,539.94	-	37,539.94
25 Actual Tax Extended for District	-	-	37,540.08	-	37,540.08
26 District's Gain or Loss from Individual Extension (25 - 24c)	-	-	0.14	-	0.14
27 District's Compression Loss (enter as a negative number)	-	-	(153.62)		(153.62)
28 DISTRICT TAXES IMPOSED (line 24c+line 26+line 27)	-	-	37,386.46	-	37,386.46

Additional Taxes/Penalties

29 Farmland (ORS 308A.703)					-
30 Forestland (ORS 308A.703)					-
31 Small Tract Forestland (STF) (ORS 308A.703)					-
32 Open Space (ORS 308.770)					-
33					
34 Historic Property (ORS 358.525)					-
35 Other _____					-
36 Late Filing Fee County Only (ORS 308.302)					-
37 Roll Corrections (ORS 311.206), including omitted property/other roll corrections, but excluding roll corrections under ORS 311.208.					-
38 TOTAL ADDITIONAL TAXES/PENALTIES (lines 29 thru 37)					-
39 TOTAL TO BE RECEIVED (line 28 plus line 38)	-	-	37,386.46	-	37,386.46

40 Percentage Schedule (ORS 311.390)					0.000042635941
--------------------------------------	--	--	--	--	----------------

Table 4a - Detail of Taxing District Levies

Tax Year 2013-14

NOTE: Where urban renewal increment value impacts the district, report any reduced rate levies on a separate table 4a.

County: Washington

1 Taxing District Code	341150000				
2 Taxing District Name (Co. No.)	City of Banks (45)				
3 Counties in which District lies					

4 Levy Approved <u>Before</u> or <u>After</u> 10/6/01	Permanent	Local Option	"Gap" Bonds or UR Special Levy	Bonds	TOTAL
	Inside M5 Limit	Inside M5 Limit	Inside M5 Limit	Outside M5 Limit	

Ad Valorem Tax Levies

5 Permanent Levy (if dollar amount)	-				-
6 Local Option Levy (if dollar amount)		-			-
7 "GAP" Bond Levy			-		-
8 Urban Renewal Special Levy			-		-
9 Bond Levy				-	-
10 TOTAL DOLLAR LEVY (add lines 5 thru 9)	-	-	-	-	-

Adjustments

11 Amount Raised in Other Counties	-	-	-	-	-
12 NET DOLLAR LEVY FOR TAX RATE (line 10 minus line 11)	-	-	-	-	-

Taxable Property Value (if an urban renewal plan is involved, report reduced rate levies separately)

13 Total Assessed Value					106,353,479
14 Add: Non-Profit Housing Value					-
15 Add: Fish and Wildlife Value					-
16 Subtract: Urban Renewal Increment (amt. used only)					-
17 VALUE TO COMPUTE THE TAX RATE					106,353,479

Tax Computations

18 Tax Rate (for dollar levies, line 12 divided by line 17)	1.9700	2.3500	-	-	4.3200
19 Amount Tax Rate Will Raise (line 17 times line 18)	209,516.35	249,930.68	-	-	459,447.03
20 Truncation Loss (for dollar levies only) (line 19 minus line 12)	-	-	-	-	-
21 Total Timber Offset Amount (county district only)					
22 Timber Tax Rate (line 21 divided by line 17)					
23 Billing Rate (line 18 minus line 22)					
24 Calculated Tax for Extension for District (line 23 times line 17)					
24a Gain from UR Division of Tax Rate Truncation	-	-	-	-	-
24b Gain or Loss from UR Division of Tax Across Counties	-	-	-	-	-
24c Net Tax for Extension (19 + 24a + 24b)	209,516.35	249,930.68	-	-	459,447.03
25 Actual Tax Extended for District	209,516.30	249,930.80	-	-	459,447.10
26 District's Gain or Loss from Individual Extension (25 - 24c)	(0.05)	0.12	-	-	0.07
27 District's Compression Loss (enter as a negative number)	-	-	-	-	-
28 DISTRICT TAXES IMPOSED (line 24c+line 26+line 27)	209,516.30	249,930.80	-	-	459,447.10

Additional Taxes/Penalties

29 Farmland (ORS 308A.703)					-
30 Forestland (ORS 308A.703)					-
31 Small Tract Forestland (STF) (ORS 308A.703)					-
32 Open Space (ORS 308.770)					-
33					
34 Historic Property (ORS 358.525)					-
35 Other _____					-
36 Late Filing Fee County Only (ORS 308.302)					-
37 Roll Corrections (ORS 311.206), including omitted property/other roll corrections, but excluding roll corrections under ORS 311.208.					781.13
38 TOTAL ADDITIONAL TAXES/PENALTIES (lines 29 thru 37)					781.13
39 TOTAL TO BE RECEIVED (line 28 plus line 38)	209,516.30	249,930.80	-	-	460,228.23

40 Percentage Schedule (ORS 311.390)					0.000524849471
--------------------------------------	--	--	--	--	----------------

Table 4a - Detail of Taxing District Levies

Tax Year 2013-14

NOTE: Where urban renewal increment value impacts the district, report any reduced rate levies on a separate table 4a.

County: Washington

1 Taxing District Code	341180000			
2 Taxing District Name (Co. No.)	City of Beaverton (46)			
3 Counties in which District lies				

4 Levy Approved <u>Before</u> or <u>After</u> 10/6/01	Permanent	Local Option	"Gap" Bonds or UR Special Levy	Bonds	
	Inside M5 Limit	Inside M5 Limit	Inside M5 Limit	Outside M5 Limit	TOTAL

Ad Valorem Tax Levies

5 Permanent Levy (if dollar amount)	34,395,390.00				34,395,390.00
6 Local Option Levy (if dollar amount)		-			-
7 "GAP" Bond Levy			-		-
8 Urban Renewal Special Levy			-		-
9 Bond Levy				1,900,000.00	1,900,000.00
10 TOTAL DOLLAR LEVY (add lines 5 thru 9)	34,395,390.00	-	-	1,900,000.00	36,295,390.00

Adjustments

11 Amount Raised in Other Counties	-	-	-	-	-
12 NET DOLLAR LEVY FOR TAX RATE (line 10 minus line 11)	34,395,390.00	-	-	1,900,000.00	36,295,390.00

Taxable Property Value (if an urban renewal plan is involved, report reduced rate levies separately)

13 Total Assessed Value		8,312,814,464
14 Add: Non-Profit Housing Value		-
15 Add: Fish and Wildlife Value		-
16 Subtract: Urban Renewal Increment (amt. used only)		18,125,492
17 VALUE TO COMPUTE THE TAX RATE		8,294,688,972

Tax Computations

18 Tax Rate (for dollar levies, line 12 divided by line 17)	4.1466	-	-	0.2290	4.3756
19 Amount Tax Rate Will Raise (line 17 times line 18)	34,394,757.29	-	-	1,899,483.77	36,294,241.06
20 Truncation Loss (for dollar levies only) (line 19 minus line 12)	(632.71)	-	-	(516.23)	(1,148.94)
21 Total Timber Offset Amount (county district only)					
22 Timber Tax Rate (line 21 divided by line 17)					
23 Billing Rate (line 18 minus line 22)					
24 Calculated Tax for Extension for District (line 23 times line 17)					
24a Gain from UR Division of Tax Rate Truncation	343.84	-	-	825.61	1,169.45
24b Gain or Loss from UR Division of Tax Across Counties	-	-	-	-	-
24c Net Tax for Extension (19 + 24a + 24b)	34,395,101.13	-	-	1,900,309.38	36,295,410.51
25 Actual Tax Extended for District	34,395,101.53	-	-	1,900,311.40	36,295,412.93
26 District's Gain or Loss from Individual Extension (25 - 24c)	0.40	-	-	2.02	2.42
27 District's Compression Loss (enter as a negative number)	(4.58)	-	-		(4.58)
28 DISTRICT TAXES IMPOSED (line 24c+line 26+line 27)	34,395,096.95	-	-	1,900,311.40	36,295,408.35

Additional Taxes/Penalties

29 Farmland (ORS 308A.703)					-
30 Forestland (ORS 308A.703)					2,368.42
31 Small Tract Forestland (STF) (ORS 308A.703)					-
32 Open Space (ORS 308.770)					-
33					
34 Historic Property (ORS 358.525)					-
35 Other _____					-
36 Late Filing Fee County Only (ORS 308.302)					-
37 Roll Corrections (ORS 311.206), including omitted property/other roll corrections, but excluding roll corrections under ORS 311.208.					8,346.74
38 TOTAL ADDITIONAL TAXES/PENALTIES (lines 29 thru 37)					10,715.16
39 TOTAL TO BE RECEIVED (line 28 plus line 38)	34,395,096.95	-	-	1,900,311.40	36,306,123.51

40 Percentage Schedule (ORS 311.390)					0.041403913309
--------------------------------------	--	--	--	--	----------------

Table 4a - Detail of Taxing District Levies

Tax Year 2013-14

NOTE: Where urban renewal increment value impacts the district, report any reduced rate levies on a separate table 4a.

County: Washington

1 Taxing District Code	341410000				
2 Taxing District Name (Co. No.)	City of Cornelius (47)				
3 Counties in which District lies					

4 Levy Approved <u>Before</u> or <u>After</u> 10/6/01	Permanent	Local Option	"Gap" Bonds or UR Special Levy	Bonds	
	Inside M5 Limit	Inside M5 Limit	Inside M5 Limit	Outside M5 Limit	TOTAL

Ad Valorem Tax Levies

5 Permanent Levy (if dollar amount)	-				-
6 Local Option Levy (if dollar amount)		-			-
7 "GAP" Bond Levy			-		-
8 Urban Renewal Special Levy			-		-
9 Bond Levy				-	-
10 TOTAL DOLLAR LEVY (add lines 5 thru 9)	-	-	-	-	-

Adjustments

11 Amount Raised in Other Counties	-	-	-	-	-
12 NET DOLLAR LEVY FOR TAX RATE (line 10 minus line 11)	-	-	-	-	-

Taxable Property Value (if an urban renewal plan is involved, report reduced rate levies separately)

13 Total Assessed Value					578,082,948
14 Add: Non-Profit Housing Value					-
15 Add: Fish and Wildlife Value					-
16 Subtract: Urban Renewal Increment (amt. used only)					-
17 VALUE TO COMPUTE THE TAX RATE					578,082,948

Tax Computations

18 Tax Rate (for dollar levies, line 12 divided by line 17)	3.9836	-	-	-	3.9836
19 Amount Tax Rate Will Raise (line 17 times line 18)	2,302,851.23	-	-	-	2,302,851.23
20 Truncation Loss (for dollar levies only) (line 19 minus line 12)	-	-	-	-	-
21 Total Timber Offset Amount (county district only)					
22 Timber Tax Rate (line 21 divided by line 17)					
23 Billing Rate (line 18 minus line 22)					
24 Calculated Tax for Extension for District (line 23 times line 17)					
24a Gain from UR Division of Tax Rate Truncation	-	-	-	-	-
24b Gain or Loss from UR Division of Tax Across Counties	-	-	-	-	-
24c Net Tax for Extension (19 + 24a + 24b)	2,302,851.23	-	-	-	2,302,851.23
25 Actual Tax Extended for District	2,302,851.66	-	-	-	2,302,851.66
26 District's Gain or Loss from Individual Extension (25 - 24c)	0.43	-	-	-	0.43
27 District's Compression Loss (enter as a negative number)	(1.27)	-	-	-	(1.27)
28 DISTRICT TAXES IMPOSED (line 24c+line 26+line 27)	2,302,850.39	-	-	-	2,302,850.39

Additional Taxes/Penalties

29 Farmland (ORS 308A.703)					6,907.29
30 Forestland (ORS 308A.703)					-
31 Small Tract Forestland (STF) (ORS 308A.703)					-
32 Open Space (ORS 308.770)					-
33					
34 Historic Property (ORS 358.525)					-
35 Other _____					-
36 Late Filing Fee County Only (ORS 308.302)					-
37 Roll Corrections (ORS 311.206), including omitted property/other roll corrections, but excluding roll corrections under ORS 311.208.					1,919.16
38 TOTAL ADDITIONAL TAXES/PENALTIES (lines 29 thru 37)					8,826.45
39 TOTAL TO BE RECEIVED (line 28 plus line 38)	2,302,850.39	-	-	-	2,311,676.84

40 Percentage Schedule (ORS 311.390)					0.002636262377
--------------------------------------	--	--	--	--	----------------

Table 4a - Detail of Taxing District Levies

Tax Year 2013-14

NOTE: Where urban renewal increment value impacts the district, report any reduced rate levies on a separate table 4a.

County: Washington

1 Taxing District Code	341570000			
2 Taxing District Name (Co. No.)	City of Durham (48)			
3 Counties in which District lies				

4 Levy Approved <u>Before</u> or <u>After</u> 10/6/01	Permanent	Local Option	"Gap" Bonds or UR Special Levy	Bonds	TOTAL
	Inside M5 Limit	Inside M5 Limit	Inside M5 Limit	Outside M5 Limit	

Ad Valorem Tax Levies

5 Permanent Levy (if dollar amount)	-				-
6 Local Option Levy (if dollar amount)		-			-
7 "GAP" Bond Levy			-		-
8 Urban Renewal Special Levy			-		-
9 Bond Levy				214,255.00	214,255.00
10 TOTAL DOLLAR LEVY (add lines 5 thru 9)	-	-	-	214,255.00	214,255.00

Adjustments

11 Amount Raised in Other Counties	-	-	-	-	-
12 NET DOLLAR LEVY FOR TAX RATE (line 10 minus line 11)	-	-	-	214,255.00	214,255.00

Taxable Property Value (if an urban renewal plan is involved, report reduced rate levies separately)

13 Total Assessed Value					158,418,515
14 Add: Non-Profit Housing Value					-
15 Add: Fish and Wildlife Value					-
16 Subtract: Urban Renewal Increment (amt. used only)					-
17 VALUE TO COMPUTE THE TAX RATE					158,418,515

Tax Computations

18 Tax Rate (for dollar levies, line 12 divided by line 17)	0.4927	-	-	1.3524	1.8451
19 Amount Tax Rate Will Raise (line 17 times line 18)	78,052.80	-	-	214,245.20	292,298.00
20 Truncation Loss (for dollar levies only) (line 19 minus line 12)	-	-	-	(9.80)	(9.80)
21 Total Timber Offset Amount (county district only)					
22 Timber Tax Rate (line 21 divided by line 17)					
23 Billing Rate (line 18 minus line 22)					
24 Calculated Tax for Extension for District (line 23 times line 17)					
24a Gain from UR Division of Tax Rate Truncation	-	-	-	-	-
24b Gain or Loss from UR Division of Tax Across Counties	-	-	-	-	-
24c Net Tax for Extension (19 + 24a + 24b)	78,052.80	-	-	214,245.20	292,298.00
25 Actual Tax Extended for District	78,052.92	-	-	214,245.22	292,298.14
26 District's Gain or Loss from Individual Extension (25 - 24c)	0.12	-	-	0.02	0.14
27 District's Compression Loss (enter as a negative number)	-	-	-		-
28 DISTRICT TAXES IMPOSED (line 24c+line 26+line 27)	78,052.92	-	-	214,245.22	292,298.14

Additional Taxes/Penalties

29 Farmland (ORS 308A.703)					-
30 Forestland (ORS 308A.703)					-
31 Small Tract Forestland (STF) (ORS 308A.703)					-
32 Open Space (ORS 308.770)					-
33					
34 Historic Property (ORS 358.525)					-
35 Other _____					-
36 Late Filing Fee County Only (ORS 308.302)					-
37 Roll Corrections (ORS 311.206), including omitted property/other roll corrections, but excluding roll corrections under ORS 311.208.					-
38 TOTAL ADDITIONAL TAXES/PENALTIES (lines 29 thru 37)					-
39 TOTAL TO BE RECEIVED (line 28 plus line 38)	78,052.92	-	-	214,245.22	292,298.14

40 Percentage Schedule (ORS 311.390)					0.000333340101
--------------------------------------	--	--	--	--	----------------

Table 4a - Detail of Taxing District Levies

Tax Year 2013-14

NOTE: Where urban renewal increment value impacts the district, report any reduced rate levies on a separate table 4a.

County: Washington

1 Taxing District Code	341690000			
2 Taxing District Name (Co. No.)	City of Forest Grove (49)			
3 Counties in which District lies				

4 Levy Approved <u>Before</u> or <u>After</u> 10/6/01	Permanent	Local Option	"Gap" Bonds or UR Special Levy	Bonds	
	Inside M5 Limit	Inside M5 Limit	Inside M5 Limit	Outside M5 Limit	TOTAL

Ad Valorem Tax Levies

5 Permanent Levy (if dollar amount)	-				-
6 Local Option Levy (if dollar amount)		-			-
7 "GAP" Bond Levy			-		-
8 Urban Renewal Special Levy			-		-
9 Bond Levy				515,124.00	515,124.00
10 TOTAL DOLLAR LEVY (add lines 5 thru 9)	-	-	-	515,124.00	515,124.00

Adjustments

11 Amount Raised in Other Counties	-	-	-	-	-
12 NET DOLLAR LEVY FOR TAX RATE (line 10 minus line 11)	-	-	-	515,124.00	515,124.00

Taxable Property Value (if an urban renewal plan is involved, report reduced rate levies separately)

13 Total Assessed Value					1,288,496,372
14 Add: Non-Profit Housing Value					-
15 Add: Fish and Wildlife Value					-
16 Subtract: Urban Renewal Increment (amt. used only)					-
17 VALUE TO COMPUTE THE TAX RATE					1,288,496,372

Tax Computations

18 Tax Rate (for dollar levies, line 12 divided by line 17)	3.9554	1.6000	-	0.3997	5.9551
19 Amount Tax Rate Will Raise (line 17 times line 18)	5,096,518.55	2,061,594.20	-	515,012.00	7,673,124.75
20 Truncation Loss (for dollar levies only) (line 19 minus line 12)	-	-	-	(112.00)	(112.00)
21 Total Timber Offset Amount (county district only)					
22 Timber Tax Rate (line 21 divided by line 17)					
23 Billing Rate (line 18 minus line 22)					
24 Calculated Tax for Extension for District (line 23 times line 17)					
24a Gain from UR Division of Tax Rate Truncation	-	-	-	-	-
24b Gain or Loss from UR Division of Tax Across Counties	-	-	-	-	-
24c Net Tax for Extension (19 + 24a + 24b)	5,096,518.55	2,061,594.20	-	515,012.00	7,673,124.75
25 Actual Tax Extended for District	5,096,519.73	2,061,594.51	-	515,012.78	7,673,127.02
26 District's Gain or Loss from Individual Extension (25 - 24c)	1.18	0.31	-	0.78	2.27
27 District's Compression Loss (enter as a negative number)	-	(0.66)	-		(0.66)
28 DISTRICT TAXES IMPOSED (line 24c+line 26+line 27)	5,096,519.73	2,061,593.85	-	515,012.78	7,673,126.36

Additional Taxes/Penalties

29 Farmland (ORS 308A.703)					-
30 Forestland (ORS 308A.703)					-
31 Small Tract Forestland (STF) (ORS 308A.703)					-
32 Open Space (ORS 308.770)					-
33					
34 Historic Property (ORS 358.525)					-
35 Other _____					-
36 Late Filing Fee County Only (ORS 308.302)					-
37 Roll Corrections (ORS 311.206), including omitted property/other roll corrections, but excluding roll corrections under ORS 311.208.					1,101.62
38 TOTAL ADDITIONAL TAXES/PENALTIES (lines 29 thru 37)					1,101.62
39 TOTAL TO BE RECEIVED (line 28 plus line 38)	5,096,519.73	2,061,593.85	-	515,012.78	7,674,227.98

40 Percentage Schedule (ORS 311.390)					0.008751776264
--------------------------------------	--	--	--	--	----------------

Table 4a - Detail of Taxing District Levies

Tax Year 2013-14

NOTE: Where urban renewal increment value impacts the district, report any reduced rate levies on a separate table 4a.

County: Washington

1 Taxing District Code	341720000				
2 Taxing District Name (Co. No.)	City of Gaston (50)				
3 Counties in which District lies	Yamhill				

4 Levy Approved <u>Before</u> or <u>After</u> 10/6/01	Permanent	Local Option	"Gap" Bonds or UR Special Levy	Bonds	
	Inside M5 Limit	Inside M5 Limit	Inside M5 Limit	Outside M5 Limit	TOTAL

Ad Valorem Tax Levies

5 Permanent Levy (if dollar amount)	-				-
6 Local Option Levy (if dollar amount)		-			-
7 "GAP" Bond Levy			-		-
8 Urban Renewal Special Levy			-		-
9 Bond Levy				-	-
10 TOTAL DOLLAR LEVY (add lines 5 thru 9)	-	-	-	-	-

Adjustments

11 Amount Raised in Other Counties	-	-	-	-	-
12 NET DOLLAR LEVY FOR TAX RATE (line 10 minus line 11)	-	-	-	-	-

Taxable Property Value (if an urban renewal plan is involved, report reduced rate levies separately)

13 Total Assessed Value					28,725,788
14 Add: Non-Profit Housing Value					-
15 Add: Fish and Wildlife Value					-
16 Subtract: Urban Renewal Increment (amt. used only)					-
17 VALUE TO COMPUTE THE TAX RATE					28,725,788

Tax Computations

18 Tax Rate (for dollar levies, line 12 divided by line 17)	6.6146	-	-	-	6.6146
19 Amount Tax Rate Will Raise (line 17 times line 18)	190,009.60	-	-	-	190,009.60
20 Truncation Loss (for dollar levies only) (line 19 minus line 12)	-	-	-	-	-
21 Total Timber Offset Amount (county district only)					
22 Timber Tax Rate (line 21 divided by line 17)					
23 Billing Rate (line 18 minus line 22)					
24 Calculated Tax for Extension for District (line 23 times line 17)					
24a Gain from UR Division of Tax Rate Truncation	-	-	-	-	-
24b Gain or Loss from UR Division of Tax Across Counties	-	-	-	-	-
24c Net Tax for Extension (19 + 24a + 24b)	190,009.60	-	-	-	190,009.60
25 Actual Tax Extended for District	190,009.58	-	-	-	190,009.58
26 District's Gain or Loss from Individual Extension (25 - 24c)	(0.02)	-	-	-	(0.02)
27 District's Compression Loss (enter as a negative number)	(114.13)	-	-	-	(114.13)
28 DISTRICT TAXES IMPOSED (line 24c+line 26+line 27)	189,895.45	-	-	-	189,895.45

Additional Taxes/Penalties

29 Farmland (ORS 308A.703)					-
30 Forestland (ORS 308A.703)					-
31 Small Tract Forestland (STF) (ORS 308A.703)					-
32 Open Space (ORS 308.770)					-
33					
34 Historic Property (ORS 358.525)					-
35 Other _____					-
36 Late Filing Fee County Only (ORS 308.302)					-
37 Roll Corrections (ORS 311.206), including omitted property/other roll corrections, but excluding roll corrections under ORS 311.208.					-
38 TOTAL ADDITIONAL TAXES/PENALTIES (lines 29 thru 37)					-
39 TOTAL TO BE RECEIVED (line 28 plus line 38)	189,895.45	-	-	-	189,895.45

40 Percentage Schedule (ORS 311.390)					0.000216558916
--------------------------------------	--	--	--	--	----------------

Table 4a - Detail of Taxing District Levies

Tax Year 2013-14

NOTE: Where urban renewal increment value impacts the district, report any reduced rate levies on a separate table 4a.

County: Washington

1 Taxing District Code	341940000				
2 Taxing District Name (Co. No.)	City of Hillsboro (51)				
3 Counties in which District lies					

4 Levy Approved <u>Before</u> or <u>After</u> 10/6/01	Permanent	Local Option	"Gap" Bonds or UR Special Levy	Bonds	
	Inside M5 Limit	Inside M5 Limit	Inside M5 Limit	Outside M5 Limit	TOTAL

Ad Valorem Tax Levies

5 Permanent Levy (if dollar amount)	-				-
6 Local Option Levy (if dollar amount)		-			-
7 "GAP" Bond Levy			-		-
8 Urban Renewal Special Levy			-		-
9 Bond Levy				-	-
10 TOTAL DOLLAR LEVY (add lines 5 thru 9)	-	-	-	-	-

Adjustments

11 Amount Raised in Other Counties	-	-	-	-	-
12 NET DOLLAR LEVY FOR TAX RATE (line 10 minus line 11)	-	-	-	-	-

Taxable Property Value (if an urban renewal plan is involved, report reduced rate levies separately)

13 Total Assessed Value					9,574,864,726
14 Add: Non-Profit Housing Value					-
15 Add: Fish and Wildlife Value					-
16 Subtract: Urban Renewal Increment (amt. used only)					28,940,341
17 VALUE TO COMPUTE THE TAX RATE					9,545,924,385

Tax Computations

18 Tax Rate (for dollar levies, line 12 divided by line 17)	3.6665	-	-	-	3.6665
19 Amount Tax Rate Will Raise (line 17 times line 18)	35,000,131.76	-	-	-	35,000,131.76
20 Truncation Loss (for dollar levies only) (line 19 minus line 12)	-	-	-	-	-
21 Total Timber Offset Amount (county district only)					
22 Timber Tax Rate (line 21 divided by line 17)					
23 Billing Rate (line 18 minus line 22)					
24 Calculated Tax for Extension for District (line 23 times line 17)					
24a Gain from UR Division of Tax Rate Truncation	512.64	-	-	-	512.64
24b Gain or Loss from UR Division of Tax Across Counties	273.61	-	-	-	273.61
24c Net Tax for Extension (19 + 24a + 24b)	35,000,918.01	-	-	-	35,000,918.01
25 Actual Tax Extended for District	35,000,919.40	-	-	-	35,000,919.40
26 District's Gain or Loss from Individual Extension (25 - 24c)	1.39	-	-	-	1.39
27 District's Compression Loss (enter as a negative number)	(0.58)	-	-	-	(0.58)
28 DISTRICT TAXES IMPOSED (line 24c+line 26+line 27)	35,000,918.82	-	-	-	35,000,918.82

Additional Taxes/Penalties

29 Farmland (ORS 308A.703)					5,060.98
30 Forestland (ORS 308A.703)					-
31 Small Tract Forestland (STF) (ORS 308A.703)					-
32 Open Space (ORS 308.770)					-
33					
34 Historic Property (ORS 358.525)					-
35 Other _____					-
36 Late Filing Fee County Only (ORS 308.302)					-
37 Roll Corrections (ORS 311.206), including omitted property/other roll corrections, but excluding roll corrections under ORS 311.208.					36,897.97
38 TOTAL ADDITIONAL TAXES/PENALTIES (lines 29 thru 37)					41,958.95
39 TOTAL TO BE RECEIVED (line 28 plus line 38)	35,000,918.82	-	-	-	35,042,877.77

40 Percentage Schedule (ORS 311.390)					0.039963293599
--------------------------------------	--	--	--	--	----------------

Table 4a - Detail of Taxing District Levies

Tax Year 2013-14

NOTE: Where urban renewal increment value impacts the district, report any reduced rate levies on a separate table 4a.

County: Washington

1 Taxing District Code	341940000
2 Taxing District Name (Co. No.)	City of Hillsboro - After (101)
3 Counties in which District lies	

4 Levy Approved <u>Before</u> or <u>After</u> 10/6/01	Permanent	Local Option	"Gap" Bonds or UR Special Levy	Bonds	
	Inside M5 Limit	Inside M5 Limit	Inside M5 Limit	Outside M5 Limit	TOTAL

Ad Valorem Tax Levies

5 Permanent Levy (if dollar amount)	-				-
6 Local Option Levy (if dollar amount)		-			-
7 "GAP" Bond Levy			-		-
8 Urban Renewal Special Levy			-		-
9 Bond Levy				-	-
10 TOTAL DOLLAR LEVY (add lines 5 thru 9)	-	-	-	-	-

Adjustments

11 Amount Raised in Other Counties	-	-	-	-	-
12 NET DOLLAR LEVY FOR TAX RATE (line 10 minus line 11)	-	-	-	-	-

Taxable Property Value (if an urban renewal plan is involved, report reduced rate levies separately)

13 Total Assessed Value		9,574,864,726
14 Add: Non-Profit Housing Value		-
15 Add: Fish and Wildlife Value		-
16 Subtract: Urban Renewal Increment (amt. used only)		-
17 VALUE TO COMPUTE THE TAX RATE		9,574,864,726

Tax Computations

18 Tax Rate (for dollar levies, line 12 divided by line 17)	-	1.7200	-	-	1.7200
19 Amount Tax Rate Will Raise (line 17 times line 18)	-	16,468,767.33	-	-	16,468,767.33
20 Truncation Loss (for dollar levies only) (line 19 minus line 12)	-	-	-	-	-
21 Total Timber Offset Amount (county district only)					
22 Timber Tax Rate (line 21 divided by line 17)					
23 Billing Rate (line 18 minus line 22)					
24 Calculated Tax for Extension for District (line 23 times line 17)					
24a Gain from UR Division of Tax Rate Truncation	-	-	-	-	-
24b Gain or Loss from UR Division of Tax Across Counties	-	-	-	-	-
24c Net Tax for Extension (19 + 24a + 24b)	-	16,468,767.33	-	-	16,468,767.33
25 Actual Tax Extended for District	-	16,468,768.55	-	-	16,468,768.55
26 District's Gain or Loss from Individual Extension (25 - 24c)	-	1.22	-	-	1.22
27 District's Compression Loss (enter as a negative number)	-	(1.44)	-	-	(1.44)
28 DISTRICT TAXES IMPOSED (line 24c+line 26+line 27)	-	16,468,767.11	-	-	16,468,767.11

Additional Taxes/Penalties

29 Farmland (ORS 308A.703)		2,381.31			
30 Forestland (ORS 308A.703)		-			
31 Small Tract Forestland (STF) (ORS 308A.703)		-			
32 Open Space (ORS 308.770)		-			
33					
34 Historic Property (ORS 358.525)		-			
35 Other _____		-			
36 Late Filing Fee County Only (ORS 308.302)		-			
37 Roll Corrections (ORS 311.206), including omitted property/other roll corrections, but excluding roll corrections under ORS 311.208.		17,361.36			
38 TOTAL ADDITIONAL TAXES/PENALTIES (lines 29 thru 37)		19,742.67			
39 TOTAL TO BE RECEIVED (line 28 plus line 38)	-	16,468,767.11	-	-	16,488,509.78

40 Percentage Schedule (ORS 311.390)					0.018803682782
--------------------------------------	--	--	--	--	----------------

Table 4a - Detail of Taxing District Levies

Tax Year 2013-14

NOTE: Where urban renewal increment value impacts the district, report any reduced rate levies on a separate table 4a.

County: Washington

1 Taxing District Code	341940001				
2 Taxing District Name (Co. No.)	City of Hillsboro - Phase In (95)				
3 Counties in which District lies					

4 Levy Approved <u>Before</u> or <u>After</u> 10/6/01	Permanent	Local Option	"Gap" Bonds or UR Special Levy	Bonds	
	Inside M5 Limit	Inside M5 Limit	Inside M5 Limit	Outside M5 Limit	TOTAL

Ad Valorem Tax Levies

5 Permanent Levy (if dollar amount)	-				-
6 Local Option Levy (if dollar amount)		-			-
7 "GAP" Bond Levy			-		-
8 Urban Renewal Special Levy			-		-
9 Bond Levy				-	-
10 TOTAL DOLLAR LEVY (add lines 5 thru 9)	-	-	-	-	-

Adjustments

11 Amount Raised in Other Counties	-	-	-	-	-
12 NET DOLLAR LEVY FOR TAX RATE (line 10 minus line 11)	-	-	-	-	-

Taxable Property Value (if an urban renewal plan is involved, report reduced rate levies separately)

13 Total Assessed Value					24,678,930
14 Add: Non-Profit Housing Value					-
15 Add: Fish and Wildlife Value					-
16 Subtract: Urban Renewal Increment (amt. used only)					-
17 VALUE TO COMPUTE THE TAX RATE					24,678,930

Tax Computations

18 Tax Rate (for dollar levies, line 12 divided by line 17)	3.6665	-	-	-	3.6665
19 Amount Tax Rate Will Raise (line 17 times line 18)	90,485.30	-	-	-	90,485.30
20 Truncation Loss (for dollar levies only) (line 19 minus line 12)	-	-	-	-	-
21 Total Timber Offset Amount (county district only)					
22 Timber Tax Rate (line 21 divided by line 17)					
23 Billing Rate (line 18 minus line 22)					
24 Calculated Tax for Extension for District (line 23 times line 17)					
24a Gain from UR Division of Tax Rate Truncation	-	-	-	-	-
24b Gain or Loss from UR Division of Tax Across Counties	(271.47)	-	-	-	(271.47)
24c Net Tax for Extension (19 + 24a + 24b)	90,213.83	-	-	-	90,213.83
25 Actual Tax Extended for District	90,213.86	-	-	-	90,213.86
26 District's Gain or Loss from Individual Extension (25 - 24c)	0.03	-	-	-	0.03
27 District's Compression Loss (enter as a negative number)	-	-	-	-	-
28 DISTRICT TAXES IMPOSED (line 24c+line 26+line 27)	90,213.86	-	-	-	90,213.86

Additional Taxes/Penalties

29 Farmland (ORS 308A.703)					-
30 Forestland (ORS 308A.703)					-
31 Small Tract Forestland (STF) (ORS 308A.703)					-
32 Open Space (ORS 308.770)					-
33					
34 Historic Property (ORS 358.525)					-
35 Other _____					-
36 Late Filing Fee County Only (ORS 308.302)					-
37 Roll Corrections (ORS 311.206), including omitted property/other roll corrections, but excluding roll corrections under ORS 311.208.					-
38 TOTAL ADDITIONAL TAXES/PENALTIES (lines 29 thru 37)					-
39 TOTAL TO BE RECEIVED (line 28 plus line 38)	90,213.86	-	-	-	90,213.86

40 Percentage Schedule (ORS 311.390)					0.000102880905
--------------------------------------	--	--	--	--	----------------

Table 4a - Detail of Taxing District Levies

Tax Year 2013-14

NOTE: Where urban renewal increment value impacts the district, report any reduced rate levies on a separate table 4a.

County: Washington

1 Taxing District Code	341940001
2 Taxing District Name (Co. No.)	City of Hillsboro - Phase In - After (104)
3 Counties in which District lies	

4 Levy Approved <u>Before</u> or <u>After</u> 10/6/01	Permanent	Local Option	"Gap" Bonds or UR Special Levy	Bonds	TOTAL
	Inside M5 Limit	Inside M5 Limit	Inside M5 Limit	Outside M5 Limit	

Ad Valorem Tax Levies

5 Permanent Levy (if dollar amount)	-				-
6 Local Option Levy (if dollar amount)		-			-
7 "GAP" Bond Levy			-		-
8 Urban Renewal Special Levy			-		-
9 Bond Levy				-	-
10 TOTAL DOLLAR LEVY (add lines 5 thru 9)	-	-	-	-	-

Adjustments

11 Amount Raised in Other Counties	-	-	-	-	-
12 NET DOLLAR LEVY FOR TAX RATE (line 10 minus line 11)	-	-	-	-	-

Taxable Property Value (if an urban renewal plan is involved, report reduced rate levies separately)

13 Total Assessed Value		24,678,930
14 Add: Non-Profit Housing Value		-
15 Add: Fish and Wildlife Value		-
16 Subtract: Urban Renewal Increment (amt. used only)		-
17 VALUE TO COMPUTE THE TAX RATE		24,678,930

Tax Computations

18 Tax Rate (for dollar levies, line 12 divided by line 17)	-	1.7200	-	-	1.7200
19 Amount Tax Rate Will Raise (line 17 times line 18)	-	42,447.76	-	-	42,447.76
20 Truncation Loss (for dollar levies only) (line 19 minus line 12)	-	-	-	-	-
21 Total Timber Offset Amount (county district only)					
22 Timber Tax Rate (line 21 divided by line 17)					
23 Billing Rate (line 18 minus line 22)					
24 Calculated Tax for Extension for District (line 23 times line 17)					
24a Gain from UR Division of Tax Rate Truncation	-	-	-	-	-
24b Gain or Loss from UR Division of Tax Across Counties	-	-	-	-	-
24c Net Tax for Extension (19 + 24a + 24b)	-	42,447.76	-	-	42,447.76
25 Actual Tax Extended for District	-	42,447.74	-	-	42,447.74
26 District's Gain or Loss from Individual Extension (25 - 24c)	-	(0.02)	-	-	(0.02)
27 District's Compression Loss (enter as a negative number)	-	-	-	-	-
28 DISTRICT TAXES IMPOSED (line 24c+line 26+line 27)	-	42,447.74	-	-	42,447.74

Additional Taxes/Penalties

29 Farmland (ORS 308A.703)					-
30 Forestland (ORS 308A.703)					-
31 Small Tract Forestland (STF) (ORS 308A.703)					-
32 Open Space (ORS 308.770)					-
33					
34 Historic Property (ORS 358.525)					-
35 Other _____					-
36 Late Filing Fee County Only (ORS 308.302)					-
37 Roll Corrections (ORS 311.206), including omitted property/other roll corrections, but excluding roll corrections under ORS 311.208.					-
38 TOTAL ADDITIONAL TAXES/PENALTIES (lines 29 thru 37)					-
39 TOTAL TO BE RECEIVED (line 28 plus line 38)	-	42,447.74	-	-	42,447.74

40 Percentage Schedule (ORS 311.390)					0.000048407882
--------------------------------------	--	--	--	--	----------------

Table 4a - Detail of Taxing District Levies

Tax Year 2013-14

NOTE: Where urban renewal increment value impacts the district, report any reduced rate levies on a separate table 4a.

County: Washington

1 Taxing District Code	341940002				
2 Taxing District Name (Co. No.)	City of Hillsboro - Phase In 2 (107)				
3 Counties in which District lies					

4 Levy Approved <u>Before</u> or <u>After</u> 10/6/01	Permanent	Local Option	"Gap" Bonds or UR Special Levy	Bonds	
	Inside M5 Limit	Inside M5 Limit	Inside M5 Limit	Outside M5 Limit	TOTAL

Ad Valorem Tax Levies

5 Permanent Levy (if dollar amount)	-				-
6 Local Option Levy (if dollar amount)		-			-
7 "GAP" Bond Levy			-		-
8 Urban Renewal Special Levy			-		-
9 Bond Levy				-	-
10 TOTAL DOLLAR LEVY (add lines 5 thru 9)	-	-	-	-	-

Adjustments

11 Amount Raised in Other Counties	-	-	-	-	-
12 NET DOLLAR LEVY FOR TAX RATE (line 10 minus line 11)	-	-	-	-	-

Taxable Property Value (if an urban renewal plan is involved, report reduced rate levies separately)

13 Total Assessed Value					194,510
14 Add: Non-Profit Housing Value					-
15 Add: Fish and Wildlife Value					-
16 Subtract: Urban Renewal Increment (amt. used only)					-
17 VALUE TO COMPUTE THE TAX RATE					194,510

Tax Computations

18 Tax Rate (for dollar levies, line 12 divided by line 17)	3.6665	-	-	-	3.6665
19 Amount Tax Rate Will Raise (line 17 times line 18)	713.17	-	-	-	713.17
20 Truncation Loss (for dollar levies only) (line 19 minus line 12)	-	-	-	-	-
21 Total Timber Offset Amount (county district only)					
22 Timber Tax Rate (line 21 divided by line 17)					
23 Billing Rate (line 18 minus line 22)					
24 Calculated Tax for Extension for District (line 23 times line 17)					
24a Gain from UR Division of Tax Rate Truncation	-	-	-	-	-
24b Gain or Loss from UR Division of Tax Across Counties	(2.14)	-	-	-	(2.14)
24c Net Tax for Extension (19 + 24a + 24b)	711.03	-	-	-	711.03
25 Actual Tax Extended for District	711.03	-	-	-	711.03
26 District's Gain or Loss from Individual Extension (25 - 24c)	-	-	-	-	-
27 District's Compression Loss (enter as a negative number)	-	-	-	-	-
28 DISTRICT TAXES IMPOSED (line 24c+line 26+line 27)	711.03	-	-	-	711.03

Additional Taxes/Penalties

29 Farmland (ORS 308A.703)					-
30 Forestland (ORS 308A.703)					-
31 Small Tract Forestland (STF) (ORS 308A.703)					-
32 Open Space (ORS 308.770)					-
33					
34 Historic Property (ORS 358.525)					-
35 Other _____					-
36 Late Filing Fee County Only (ORS 308.302)					-
37 Roll Corrections (ORS 311.206), including omitted property/other roll corrections, but excluding roll corrections under ORS 311.208.					-
38 TOTAL ADDITIONAL TAXES/PENALTIES (lines 29 thru 37)					-
39 TOTAL TO BE RECEIVED (line 28 plus line 38)	711.03	-	-	-	711.03

40 Percentage Schedule (ORS 311.390)					0.00000810867
--------------------------------------	--	--	--	--	---------------

Table 4a - Detail of Taxing District Levies

Tax Year 2013-14

NOTE: Where urban renewal increment value impacts the district, report any reduced rate levies on a separate table 4a.

County: Washington

1 Taxing District Code	341940002
2 Taxing District Name (Co. No.)	City of Hillsboro - Phase In 2 - After (108)
3 Counties in which District lies	

4 Levy Approved <u>Before</u> or <u>After</u> 10/6/01	Permanent	Local Option	"Gap" Bonds or UR Special Levy	Bonds	TOTAL
	Inside M5 Limit	Inside M5 Limit	Inside M5 Limit	Outside M5 Limit	

Ad Valorem Tax Levies

5 Permanent Levy (if dollar amount)	-				-
6 Local Option Levy (if dollar amount)		-			-
7 "GAP" Bond Levy			-		-
8 Urban Renewal Special Levy			-		-
9 Bond Levy				-	-
10 TOTAL DOLLAR LEVY (add lines 5 thru 9)	-	-	-	-	-

Adjustments

11 Amount Raised in Other Counties	-	-	-	-	-
12 NET DOLLAR LEVY FOR TAX RATE (line 10 minus line 11)	-	-	-	-	-

Taxable Property Value (if an urban renewal plan is involved, report reduced rate levies separately)

13 Total Assessed Value		194,510
14 Add: Non-Profit Housing Value		-
15 Add: Fish and Wildlife Value		-
16 Subtract: Urban Renewal Increment (amt. used only)		-
17 VALUE TO COMPUTE THE TAX RATE		194,510

Tax Computations

18 Tax Rate (for dollar levies, line 12 divided by line 17)	-	1.7200	-	-	1.7200
19 Amount Tax Rate Will Raise (line 17 times line 18)	-	334.56	-	-	334.56
20 Truncation Loss (for dollar levies only) (line 19 minus line 12)	-	-	-	-	-
21 Total Timber Offset Amount (county district only)					
22 Timber Tax Rate (line 21 divided by line 17)					
23 Billing Rate (line 18 minus line 22)					
24 Calculated Tax for Extension for District (line 23 times line 17)					
24a Gain from UR Division of Tax Rate Truncation	-	-	-	-	-
24b Gain or Loss from UR Division of Tax Across Counties	-	-	-	-	-
24c Net Tax for Extension (19 + 24a + 24b)	-	334.56	-	-	334.56
25 Actual Tax Extended for District	-	334.56	-	-	334.56
26 District's Gain or Loss from Individual Extension (25 - 24c)	-	-	-	-	-
27 District's Compression Loss (enter as a negative number)	-	-	-	-	-
28 DISTRICT TAXES IMPOSED (line 24c+line 26+line 27)	-	334.56	-	-	334.56

Additional Taxes/Penalties

29 Farmland (ORS 308A.703)					-
30 Forestland (ORS 308A.703)					-
31 Small Tract Forestland (STF) (ORS 308A.703)					-
32 Open Space (ORS 308.770)					-
33					
34 Historic Property (ORS 358.525)					-
35 Other _____					-
36 Late Filing Fee County Only (ORS 308.302)					-
37 Roll Corrections (ORS 311.206), including omitted property/other roll corrections, but excluding roll corrections under ORS 311.208.					-
38 TOTAL ADDITIONAL TAXES/PENALTIES (lines 29 thru 37)					-
39 TOTAL TO BE RECEIVED (line 28 plus line 38)	-	334.56	-	-	334.56

40 Percentage Schedule (ORS 311.390)					0.000000381536
--------------------------------------	--	--	--	--	----------------

Table 4a - Detail of Taxing District Levies

Tax Year 2013-14

NOTE: Where urban renewal increment value impacts the district, report any reduced rate levies on a separate table 4a.

County: Washington

1 Taxing District Code	342120000				
2 Taxing District Name (Co. No.)	City of King City (52)				
3 Counties in which District lies					

4 Levy Approved <u>Before</u> or <u>After</u> 10/6/01	Permanent	Local Option	"Gap" Bonds or UR Special Levy	Bonds	
	Inside M5 Limit	Inside M5 Limit	Inside M5 Limit	Outside M5 Limit	TOTAL

Ad Valorem Tax Levies

5 Permanent Levy (if dollar amount)	-				-
6 Local Option Levy (if dollar amount)		-			-
7 "GAP" Bond Levy			-		-
8 Urban Renewal Special Levy			-		-
9 Bond Levy				-	-
10 TOTAL DOLLAR LEVY (add lines 5 thru 9)	-	-	-	-	-

Adjustments

11 Amount Raised in Other Counties	-	-	-	-	-
12 NET DOLLAR LEVY FOR TAX RATE (line 10 minus line 11)	-	-	-	-	-

Taxable Property Value (if an urban renewal plan is involved, report reduced rate levies separately)

13 Total Assessed Value					342,756,483
14 Add: Non-Profit Housing Value					-
15 Add: Fish and Wildlife Value					-
16 Subtract: Urban Renewal Increment (amt. used only)					-
17 VALUE TO COMPUTE THE TAX RATE					342,756,483

Tax Computations

18 Tax Rate (for dollar levies, line 12 divided by line 17)	1.5261	0.5500	-	-	2.0761
19 Amount Tax Rate Will Raise (line 17 times line 18)	523,080.67	188,516.07	-	-	711,596.74
20 Truncation Loss (for dollar levies only) (line 19 minus line 12)	-	-	-	-	-
21 Total Timber Offset Amount (county district only)					
22 Timber Tax Rate (line 21 divided by line 17)					
23 Billing Rate (line 18 minus line 22)					
24 Calculated Tax for Extension for District (line 23 times line 17)					
24a Gain from UR Division of Tax Rate Truncation	-	-	-	-	-
24b Gain or Loss from UR Division of Tax Across Counties	-	-	-	-	-
24c Net Tax for Extension (19 + 24a + 24b)	523,080.67	188,516.07	-	-	711,596.74
25 Actual Tax Extended for District	523,080.55	188,516.74	-	-	711,597.29
26 District's Gain or Loss from Individual Extension (25 - 24c)	(0.12)	0.67	-	-	0.55
27 District's Compression Loss (enter as a negative number)	-	-	-	-	-
28 DISTRICT TAXES IMPOSED (line 24c+line 26+line 27)	523,080.55	188,516.74	-	-	711,597.29

Additional Taxes/Penalties

29 Farmland (ORS 308A.703)					-
30 Forestland (ORS 308A.703)					-
31 Small Tract Forestland (STF) (ORS 308A.703)					-
32 Open Space (ORS 308.770)					-
33					
34 Historic Property (ORS 358.525)					-
35 Other _____					-
36 Late Filing Fee County Only (ORS 308.302)					-
37 Roll Corrections (ORS 311.206), including omitted property/other roll corrections, but excluding roll corrections under ORS 311.208.					97.70
38 TOTAL ADDITIONAL TAXES/PENALTIES (lines 29 thru 37)					97.70
39 TOTAL TO BE RECEIVED (line 28 plus line 38)	523,080.55	188,516.74	-	-	711,694.99

40 Percentage Schedule (ORS 311.390)					0.000811625004
--------------------------------------	--	--	--	--	----------------

Table 4a - Detail of Taxing District Levies

Tax Year 2013-14

NOTE: Where urban renewal increment value impacts the district, report any reduced rate levies on a separate table 4a.

County: Washington

1 Taxing District Code	342162000				
2 Taxing District Name (Co. No.)	City of Lake Oswego - Operating (53)				
3 Counties in which District lies	Multnomah-Clackamas				
4 Levy Approved <u>Before</u> or <u>After</u> 10/6/01	Permanent	Local Option	"Gap" Bonds or UR Special Levy	Bonds	
	Inside M5 Limit	Inside M5 Limit	Inside M5 Limit	Outside M5 Limit	TOTAL
Ad Valorem Tax Levies					
5 Permanent Levy (if dollar amount)	-				-
6 Local Option Levy (if dollar amount)		-			-
7 "GAP" Bond Levy			-		-
8 Urban Renewal Special Levy			-		-
9 Bond Levy				-	-
10 TOTAL DOLLAR LEVY (add lines 5 thru 9)	-	-	-	-	-
Adjustments					
11 Amount Raised in Other Counties	-	-	-	-	-
12 NET DOLLAR LEVY FOR TAX RATE (line 10 minus line 11)	-	-	-	-	-
Taxable Property Value (if an urban renewal plan is involved, report reduced rate levies separately)					
13 Total Assessed Value					9,189,159
14 Add: Non-Profit Housing Value					-
15 Add: Fish and Wildlife Value					-
16 Subtract: Urban Renewal Increment (amt. used only)					-
17 VALUE TO COMPUTE THE TAX RATE					9,189,159
Tax Computations					
18 Tax Rate (for dollar levies, line 12 divided by line 17)	4.9703	-	-	-	4.9703
19 Amount Tax Rate Will Raise (line 17 times line 18)	45,672.88	-	-	-	45,672.88
20 Truncation Loss (for dollar levies only) (line 19 minus line 12)	-	-	-	-	-
21 Total Timber Offset Amount (county district only)					
22 Timber Tax Rate (line 21 divided by line 17)					
23 Billing Rate (line 18 minus line 22)					
24 Calculated Tax for Extension for District (line 23 times line 17)					
24a Gain from UR Division of Tax Rate Truncation	-	-	-	-	-
24b Gain or Loss from UR Division of Tax Across Counties	(1,803.83)	-	-	-	(1,803.83)
24c Net Tax for Extension (19 + 24a + 24b)	43,869.05	-	-	-	43,869.05
25 Actual Tax Extended for District	43,869.04	-	-	-	43,869.04
26 District's Gain or Loss from Individual Extension (25 - 24c)	(0.01)	-	-	-	(0.01)
27 District's Compression Loss (enter as a negative number)	-	-	-	-	-
28 DISTRICT TAXES IMPOSED (line 24c+line 26+line 27)	43,869.04	-	-	-	43,869.04
Additional Taxes/Penalties					
29 Farmland (ORS 308A.703)					-
30 Forestland (ORS 308A.703)					-
31 Small Tract Forestland (STF) (ORS 308A.703)					-
32 Open Space (ORS 308.770)					-
33					
34 Historic Property (ORS 358.525)					-
35 Other _____					-
36 Late Filing Fee County Only (ORS 308.302)					-
37 Roll Corrections (ORS 311.206), including omitted property/other roll corrections, but excluding roll corrections under ORS 311.208.					-
38 TOTAL ADDITIONAL TAXES/PENALTIES (lines 29 thru 37)					-
39 TOTAL TO BE RECEIVED (line 28 plus line 38)	43,869.04	-	-	-	43,869.04
40 Percentage Schedule (ORS 311.390)					0.000050028749

Table 4a - Detail of Taxing District Levies

Tax Year 2013-14

NOTE: Where urban renewal increment value impacts the district, report any reduced rate levies on a separate table 4a.

County: Washington

1 Taxing District Code	342162000				
2 Taxing District Name (Co. No.)	City of Lake Oswego - After (134)				
3 Counties in which District lies	Multnomah-Clackamas				
4 Levy Approved <u>Before</u> or <u>After</u> 10/6/01	Permanent	Local Option	"Gap" Bonds or UR Special Levy	Bonds	
	Inside M5 Limit	Inside M5 Limit	Inside M5 Limit	Outside M5 Limit	TOTAL
Ad Valorem Tax Levies					
5 Permanent Levy (if dollar amount)	-				-
6 Local Option Levy (if dollar amount)		-			-
7 "GAP" Bond Levy			-		-
8 Urban Renewal Special Levy			-		-
9 Bond Levy				1,330,462.00	1,330,462.00
10 TOTAL DOLLAR LEVY (add lines 5 thru 9)	-	-	-	1,330,462.00	1,330,462.00
Adjustments					
11 Amount Raised in Other Counties	-	-	-	1,328,426.71	1,328,426.71
12 NET DOLLAR LEVY FOR TAX RATE (line 10 minus line 11)	-	-	-	2,035.29	2,035.29
Taxable Property Value (if an urban renewal plan is involved, report reduced rate levies separately)					
13 Total Assessed Value					9,189,159
14 Add: Non-Profit Housing Value					-
15 Add: Fish and Wildlife Value					-
16 Subtract: Urban Renewal Increment (amt. used only)					-
17 VALUE TO COMPUTE THE TAX RATE					9,189,159
Tax Computations					
18 Tax Rate (for dollar levies, line 12 divided by line 17)	-	-	-	0.2214	0.2214
19 Amount Tax Rate Will Raise (line 17 times line 18)	-	-	-	2,034.48	2,034.48
20 Truncation Loss (for dollar levies only) (line 19 minus line 12)	-	-	-	(0.81)	(0.81)
21 Total Timber Offset Amount (county district only)					
22 Timber Tax Rate (line 21 divided by line 17)					
23 Billing Rate (line 18 minus line 22)					
24 Calculated Tax for Extension for District (line 23 times line 17)					
24a Gain from UR Division of Tax Rate Truncation	-	-	-	-	-
24b Gain or Loss from UR Division of Tax Across Counties	-	-	-	(7.35)	(7.35)
24c Net Tax for Extension (19 + 24a + 24b)	-	-	-	2,027.13	2,027.13
25 Actual Tax Extended for District	-	-	-	2,027.14	2,027.14
26 District's Gain or Loss from Individual Extension (25 - 24c)	-	-	-	0.01	0.01
27 District's Compression Loss (enter as a negative number)	-	-	-		-
28 DISTRICT TAXES IMPOSED (line 24c+line 26+line 27)	-	-	-	2,027.14	2,027.14
Additional Taxes/Penalties					
29 Farmland (ORS 308A.703)					-
30 Forestland (ORS 308A.703)					-
31 Small Tract Forestland (STF) (ORS 308A.703)					-
32 Open Space (ORS 308.770)					-
33					
34 Historic Property (ORS 358.525)					-
35 Other _____					-
36 Late Filing Fee County Only (ORS 308.302)					-
37 Roll Corrections (ORS 311.206), including omitted property/other roll corrections, but excluding roll corrections under ORS 311.208.					-
38 TOTAL ADDITIONAL TAXES/PENALTIES (lines 29 thru 37)					-
39 TOTAL TO BE RECEIVED (line 28 plus line 38)	-	-	-	2,027.14	2,027.14
40 Percentage Schedule (ORS 311.390)					0.000002311773

Table 4a - Detail of Taxing District Levies

Tax Year 2013-14

NOTE: Where urban renewal increment value impacts the district, report any reduced rate levies on a separate table 4a.

County: Washington

1 Taxing District Code	342163000			
2 Taxing District Name (Co. No.)	City of Lake Oswego - Bond (69)			
3 Counties in which District lies	Multnomah-Clackamas			

	Permanent	Local Option	"Gap" Bonds or UR Special Levy	Bonds	
4 Levy Approved <u>Before</u> or <u>After</u> 10/6/01	Inside M5 Limit	Inside M5 Limit	Inside M5 Limit	Outside M5 Limit	TOTAL

Ad Valorem Tax Levies

5 Permanent Levy (if dollar amount)	-				-
6 Local Option Levy (if dollar amount)		-			-
7 "GAP" Bond Levy			-		-
8 Urban Renewal Special Levy			-		-
9 Bond Levy				2,073,793.00	2,073,793.00
10 TOTAL DOLLAR LEVY (add lines 5 thru 9)	-	-	-	2,073,793.00	2,073,793.00

Adjustments

11 Amount Raised in Other Counties	-	-	-	2,070,608.39	2,070,608.39
12 NET DOLLAR LEVY FOR TAX RATE (line 10 minus line 11)	-	-	-	3,184.61	3,184.61

Taxable Property Value (if an urban renewal plan is involved, report reduced rate levies separately)

13 Total Assessed Value					9,189,159
14 Add: Non-Profit Housing Value					-
15 Add: Fish and Wildlife Value					-
16 Subtract: Urban Renewal Increment (amt. used only)					-
17 VALUE TO COMPUTE THE TAX RATE					9,189,159

Tax Computations

18 Tax Rate (for dollar levies, line 12 divided by line 17)	-	-	-	0.3465	0.3465
19 Amount Tax Rate Will Raise (line 17 times line 18)	-	-	-	3,184.04	3,184.04
20 Truncation Loss (for dollar levies only) (line 19 minus line 12)	-	-	-	(0.57)	(0.57)
21 Total Timber Offset Amount (county district only)					
22 Timber Tax Rate (line 21 divided by line 17)					
23 Billing Rate (line 18 minus line 22)					
24 Calculated Tax for Extension for District (line 23 times line 17)					
24a Gain from UR Division of Tax Rate Truncation	-	-	-	-	-
24b Gain or Loss from UR Division of Tax Across Counties	-	-	-	(114.87)	(114.87)
24c Net Tax for Extension (19 + 24a + 24b)	-	-	-	3,069.17	3,069.17
25 Actual Tax Extended for District	-	-	-	3,069.17	3,069.17
26 District's Gain or Loss from Individual Extension (25 - 24c)	-	-	-	-	-
27 District's Compression Loss (enter as a negative number)	-	-	-		-
28 DISTRICT TAXES IMPOSED (line 24c+line 26+line 27)	-	-	-	3,069.17	3,069.17

Additional Taxes/Penalties

29 Farmland (ORS 308A.703)					-
30 Forestland (ORS 308A.703)					-
31 Small Tract Forestland (STF) (ORS 308A.703)					-
32 Open Space (ORS 308.770)					-
33					
34 Historic Property (ORS 358.525)					-
35 Other _____					-
36 Late Filing Fee County Only (ORS 308.302)					-
37 Roll Corrections (ORS 311.206), including omitted property/other roll corrections, but excluding roll corrections under ORS 311.208.					-
38 TOTAL ADDITIONAL TAXES/PENALTIES (lines 29 thru 37)					-
39 TOTAL TO BE RECEIVED (line 28 plus line 38)	-	-	-	3,069.17	3,069.17

40 Percentage Schedule (ORS 311.390)					0.000003500116
--------------------------------------	--	--	--	--	----------------

Table 4a - Detail of Taxing District Levies

Tax Year 2013-14

NOTE: Where urban renewal increment value impacts the district, report any reduced rate levies on a separate table 4a.

County: Washington

1 Taxing District Code	342550000				
2 Taxing District Name (Co. No.)	City of North Plains (54)				
3 Counties in which District lies					

4 Levy Approved <u>Before</u> or <u>After</u> 10/6/01	Permanent	Local Option	"Gap" Bonds or UR Special Levy	Bonds	
	Inside M5 Limit	Inside M5 Limit	Inside M5 Limit	Outside M5 Limit	TOTAL

Ad Valorem Tax Levies

5 Permanent Levy (if dollar amount)	-				-
6 Local Option Levy (if dollar amount)		-			-
7 "GAP" Bond Levy			-		-
8 Urban Renewal Special Levy			-		-
9 Bond Levy				-	-
10 TOTAL DOLLAR LEVY (add lines 5 thru 9)	-	-	-	-	-

Adjustments

11 Amount Raised in Other Counties	-	-	-	-	-
12 NET DOLLAR LEVY FOR TAX RATE (line 10 minus line 11)	-	-	-	-	-

Taxable Property Value (if an urban renewal plan is involved, report reduced rate levies separately)

13 Total Assessed Value		169,172,757
14 Add: Non-Profit Housing Value		-
15 Add: Fish and Wildlife Value		-
16 Subtract: Urban Renewal Increment (amt. used only)		8,220,998
17 VALUE TO COMPUTE THE TAX RATE		160,951,759

Tax Computations

18 Tax Rate (for dollar levies, line 12 divided by line 17)	2.1712	-	-	-	2.1712
19 Amount Tax Rate Will Raise (line 17 times line 18)	349,458.46	-	-	-	349,458.46
20 Truncation Loss (for dollar levies only) (line 19 minus line 12)	-	-	-	-	-
21 Total Timber Offset Amount (county district only)					
22 Timber Tax Rate (line 21 divided by line 17)					
23 Billing Rate (line 18 minus line 22)					
24 Calculated Tax for Extension for District (line 23 times line 17)					
24a Gain from UR Division of Tax Rate Truncation	1.70	-	-	-	1.70
24b Gain or Loss from UR Division of Tax Across Counties	-	-	-	-	-
24c Net Tax for Extension (19 + 24a + 24b)	349,460.16	-	-	-	349,460.16
25 Actual Tax Extended for District	349,460.14	-	-	-	349,460.14
26 District's Gain or Loss from Individual Extension (25 - 24c)	(0.02)	-	-	-	(0.02)
27 District's Compression Loss (enter as a negative number)	-	-	-	-	-
28 DISTRICT TAXES IMPOSED (line 24c+line 26+line 27)	349,460.14	-	-	-	349,460.14

Additional Taxes/Penalties

29 Farmland (ORS 308A.703)					-
30 Forestland (ORS 308A.703)					-
31 Small Tract Forestland (STF) (ORS 308A.703)					-
32 Open Space (ORS 308.770)					-
33					
34 Historic Property (ORS 358.525)					-
35 Other _____					-
36 Late Filing Fee County Only (ORS 308.302)					-
37 Roll Corrections (ORS 311.206), including omitted property/other roll corrections, but excluding roll corrections under ORS 311.208.					-
38 TOTAL ADDITIONAL TAXES/PENALTIES (lines 29 thru 37)					-
39 TOTAL TO BE RECEIVED (line 28 plus line 38)	349,460.14	-	-	-	349,460.14

40 Percentage Schedule (ORS 311.390)					0.000398528291
--------------------------------------	--	--	--	--	----------------

Table 4a - Detail of Taxing District Levies

Tax Year 2013-14

NOTE: Where urban renewal increment value impacts the district, report any reduced rate levies on a separate table 4a.

County: Washington

1 Taxing District Code	342680000
2 Taxing District Name (Co. No.)	City of Portland (55)
3 Counties in which District lies	Multnomah-Clackamas

4 Levy Approved <u>Before</u> or <u>After</u> 10/6/01	Permanent	Local Option	"Gap" Bonds or UR Special Levy	Bonds	
	Inside M5 Limit	Inside M5 Limit	Inside M5 Limit	Outside M5 Limit	TOTAL

Ad Valorem Tax Levies

5 Permanent Levy (if dollar amount)	-				-
6 Local Option Levy (if dollar amount)		-			-
7 "GAP" Bond Levy			136,383,540.00		136,383,540.00
8 Urban Renewal Special Levy			-		-
9 Bond Levy				8,437,019.00	8,437,019.00
10 TOTAL DOLLAR LEVY (add lines 5 thru 9)	-	-	136,383,540.00	8,437,019.00	144,820,559.00

Adjustments

11 Amount Raised in Other Counties	-	-	136,004,975.63	8,413,600.08	144,418,575.71
12 NET DOLLAR LEVY FOR TAX RATE (line 10 minus line 11)	-	-	378,564.37	23,418.92	401,983.29

Taxable Property Value (if an urban renewal plan is involved, report reduced rate levies separately)

13 Total Assessed Value					136,063,564
14 Add: Non-Profit Housing Value					-
15 Add: Fish and Wildlife Value					-
16 Subtract: Urban Renewal Increment (amt. used only)					-
17 VALUE TO COMPUTE THE TAX RATE					136,063,564

Tax Computations

18 Tax Rate (for dollar levies, line 12 divided by line 17)	4.5770	-	2.7822	0.1721	7.5313
19 Amount Tax Rate Will Raise (line 17 times line 18)	622,762.93	-	378,556.05	23,416.54	1,024,735.52
20 Truncation Loss (for dollar levies only) (line 19 minus line 12)	-	-	(8.32)	(2.38)	(10.70)
21 Total Timber Offset Amount (county district only)					
22 Timber Tax Rate (line 21 divided by line 17)					
23 Billing Rate (line 18 minus line 22)					
24 Calculated Tax for Extension for District (line 23 times line 17)					
24a Gain from UR Division of Tax Rate Truncation	-	-	-	-	-
24b Gain or Loss from UR Division of Tax Across Counties	(60,997.28)	-	(37,050.11)	(2,217.81)	(100,265.20)
24c Net Tax for Extension (19 + 24a + 24b)	561,765.65	-	341,505.94	21,198.73	924,470.32
25 Actual Tax Extended for District	561,765.63	-	341,505.83	21,198.79	924,470.25
26 District's Gain or Loss from Individual Extension (25 - 24c)	(0.02)	-	(0.11)	0.06	(0.07)
27 District's Compression Loss (enter as a negative number)	(2,299.61)	-	(1,397.71)		(3,697.32)
28 DISTRICT TAXES IMPOSED (line 24c+line 26+line 27)	559,466.02	-	340,108.12	21,198.79	920,772.93

Additional Taxes/Penalties

29 Farmland (ORS 308A.703)					-
30 Forestland (ORS 308A.703)					-
31 Small Tract Forestland (STF) (ORS 308A.703)					-
32 Open Space (ORS 308.770)					-
33					
34 Historic Property (ORS 358.525)					-
35 Other _____					-
36 Late Filing Fee County Only (ORS 308.302)					-
37 Roll Corrections (ORS 311.206), including omitted property/other roll corrections, but excluding roll corrections under ORS 311.208.					142.76
38 TOTAL ADDITIONAL TAXES/PENALTIES (lines 29 thru 37)					142.76
39 TOTAL TO BE RECEIVED (line 28 plus line 38)	559,466.02	-	340,108.12	21,198.79	920,915.69

40 Percentage Schedule (ORS 311.390)					0.001050222654
--------------------------------------	--	--	--	--	----------------

Table 4a - Detail of Taxing District Levies

Tax Year 2013-14

NOTE: Where urban renewal increment value impacts the district, report any reduced rate levies on a separate table 4a.

County: Washington

1 Taxing District Code	342680000				
2 Taxing District Name (Co. No.)	City of Portland - After (81)				
3 Counties in which District lies	Multnomah-Clackamas				
4 Levy Approved <u>Before</u> or <u>After</u> 10/6/01	Permanent	Local Option	"Gap" Bonds or UR Special Levy	Bonds	
		AFTER			
	Inside M5 Limit	Inside M5 Limit	Inside M5 Limit	Outside M5 Limit	TOTAL
Ad Valorem Tax Levies					
5 Permanent Levy (if dollar amount)	-				-
6 Local Option Levy (if dollar amount)		-			-
7 "GAP" Bond Levy			-		-
8 Urban Renewal Special Levy			-		-
9 Bond Levy				2,290,490.00	2,290,490.00
10 TOTAL DOLLAR LEVY (add lines 5 thru 9)	-	-	-	2,290,490.00	2,290,490.00
Adjustments					
11 Amount Raised in Other Counties	-	-	-	2,284,196.89	2,284,196.89
12 NET DOLLAR LEVY FOR TAX RATE (line 10 minus line 11)	-	-	-	6,293.11	6,293.11
Taxable Property Value (if an urban renewal plan is involved, report reduced rate levies separately)					
13 Total Assessed Value					136,063,564
14 Add: Non-Profit Housing Value					-
15 Add: Fish and Wildlife Value					-
16 Subtract: Urban Renewal Increment (amt. used only)					-
17 VALUE TO COMPUTE THE TAX RATE					136,063,564
Tax Computations					
18 Tax Rate (for dollar levies, line 12 divided by line 17)	-	0.4026	-	0.0462	0.4488
19 Amount Tax Rate Will Raise (line 17 times line 18)	-	54,779.19	-	6,286.14	61,065.33
20 Truncation Loss (for dollar levies only) (line 19 minus line 12)	-	-	-	(6.97)	(6.97)
21 Total Timber Offset Amount (county district only)					
22 Timber Tax Rate (line 21 divided by line 17)					
23 Billing Rate (line 18 minus line 22)					
24 Calculated Tax for Extension for District (line 23 times line 17)					
24a Gain from UR Division of Tax Rate Truncation	-	-	-	-	-
24b Gain or Loss from UR Division of Tax Across Counties	-	(4,789.45)	-	(503.42)	(5,292.87)
24c Net Tax for Extension (19 + 24a + 24b)	-	49,989.74	-	5,782.72	55,772.46
25 Actual Tax Extended for District	-	49,989.76	-	5,782.67	55,772.43
26 District's Gain or Loss from Individual Extension (25 - 24c)	-	0.02	-	(0.05)	(0.03)
27 District's Compression Loss (enter as a negative number)	-	(5,550.15)	-		(5,550.15)
28 DISTRICT TAXES IMPOSED (line 24c+line 26+line 27)	-	44,439.61	-	5,782.67	50,222.28
Additional Taxes/Penalties					
29 Farmland (ORS 308A.703)					-
30 Forestland (ORS 308A.703)					-
31 Small Tract Forestland (STF) (ORS 308A.703)					-
32 Open Space (ORS 308.770)					-
33					
34 Historic Property (ORS 358.525)					-
35 Other _____					-
36 Late Filing Fee County Only (ORS 308.302)					-
37 Roll Corrections (ORS 311.206), including omitted property/other roll corrections, but excluding roll corrections under ORS 311.208.					8.61
38 TOTAL ADDITIONAL TAXES/PENALTIES (lines 29 thru 37)					8.61
39 TOTAL TO BE RECEIVED (line 28 plus line 38)	-	44,439.61	-	5,782.67	50,230.89
40 Percentage Schedule (ORS 311.390)					0.000057283874

Table 4a - Detail of Taxing District Levies

Tax Year 2013-14

NOTE: Where urban renewal increment value impacts the district, report any reduced rate levies on a separate table 4a.

County: Washington

1 Taxing District Code	342780000
2 Taxing District Name (Co. No.)	City of Rivergrove (64)
3 Counties in which District lies	Clackamas

4 Levy Approved <u>Before</u> or <u>After</u> 10/6/01	Permanent	Local Option	"Gap" Bonds or UR Special Levy	Bonds	TOTAL
	Inside M5 Limit	Inside M5 Limit	Inside M5 Limit	Outside M5 Limit	

Ad Valorem Tax Levies

5 Permanent Levy (if dollar amount)	-				-
6 Local Option Levy (if dollar amount)		-			-
7 "GAP" Bond Levy			-		-
8 Urban Renewal Special Levy			-		-
9 Bond Levy				-	-
10 TOTAL DOLLAR LEVY (add lines 5 thru 9)	-	-	-	-	-

Adjustments

11 Amount Raised in Other Counties	-	-	-	-	-
12 NET DOLLAR LEVY FOR TAX RATE (line 10 minus line 11)	-	-	-	-	-

Taxable Property Value (if an urban renewal plan is involved, report reduced rate levies separately)

13 Total Assessed Value		4,249,860
14 Add: Non-Profit Housing Value		-
15 Add: Fish and Wildlife Value		-
16 Subtract: Urban Renewal Increment (amt. used only)		-
17 VALUE TO COMPUTE THE TAX RATE		4,249,860

Tax Computations

18 Tax Rate (for dollar levies, line 12 divided by line 17)	-	-	-	-	-
19 Amount Tax Rate Will Raise (line 17 times line 18)	-	-	-	-	-
20 Truncation Loss (for dollar levies only) (line 19 minus line 12)	-	-	-	-	-
21 Total Timber Offset Amount (county district only)					
22 Timber Tax Rate (line 21 divided by line 17)					
23 Billing Rate (line 18 minus line 22)					
24 Calculated Tax for Extension for District (line 23 times line 17)					
24a Gain from UR Division of Tax Rate Truncation	-	-	-	-	-
24b Gain or Loss from UR Division of Tax Across Counties	-	-	-	-	-
24c Net Tax for Extension (19 + 24a + 24b)	-	-	-	-	-
25 Actual Tax Extended for District	-	-	-	-	-
26 District's Gain or Loss from Individual Extension (25 - 24c)	-	-	-	-	-
27 District's Compression Loss (enter as a negative number)	-	-	-	-	-
28 DISTRICT TAXES IMPOSED (line 24c+line 26+line 27)	-	-	-	-	-

Additional Taxes/Penalties

29 Farmland (ORS 308A.703)		-
30 Forestland (ORS 308A.703)		-
31 Small Tract Forestland (STF) (ORS 308A.703)		-
32 Open Space (ORS 308.770)		-
33		
34 Historic Property (ORS 358.525)		-
35 Other _____		-
36 Late Filing Fee County Only (ORS 308.302)		-
37 Roll Corrections (ORS 311.206), including omitted property/other roll corrections, but excluding roll corrections under ORS 311.208.		-
38 TOTAL ADDITIONAL TAXES/PENALTIES (lines 29 thru 37)		-
39 TOTAL TO BE RECEIVED (line 28 plus line 38)	-	-

40 Percentage Schedule (ORS 311.390)		0.000000000000
--------------------------------------	--	----------------

Table 4a - Detail of Taxing District Levies

Tax Year 2013-14

NOTE: Where urban renewal increment value impacts the district, report any reduced rate levies on a separate table 4a.

County: Washington

1 Taxing District Code	342950000				
2 Taxing District Name (Co. No.)	City of Sherwood (56)				
3 Counties in which District lies					
4 Levy Approved <u>Before</u> or <u>After</u> 10/6/01	Permanent	Local Option	"Gap" Bonds or UR Special Levy	Bonds	
	Inside M5 Limit	Inside M5 Limit	Inside M5 Limit	Outside M5 Limit	TOTAL
Ad Valorem Tax Levies					
5 Permanent Levy (if dollar amount)	-				-
6 Local Option Levy (if dollar amount)		-			-
7 "GAP" Bond Levy			-		-
8 Urban Renewal Special Levy			-		-
9 Bond Levy				892,000.00	892,000.00
10 TOTAL DOLLAR LEVY (add lines 5 thru 9)	-	-	-	892,000.00	892,000.00
Adjustments					
11 Amount Raised in Other Counties	-	-	-	-	-
12 NET DOLLAR LEVY FOR TAX RATE (line 10 minus line 11)	-	-	-	892,000.00	892,000.00
Taxable Property Value (if an urban renewal plan is involved, report reduced rate levies separately)					
13 Total Assessed Value					1,618,262,028
14 Add: Non-Profit Housing Value					-
15 Add: Fish and Wildlife Value					-
16 Subtract: Urban Renewal Increment (amt. used only)					204,412,301
17 VALUE TO COMPUTE THE TAX RATE					1,413,849,727
Tax Computations					
18 Tax Rate (for dollar levies, line 12 divided by line 17)	3.2975	-	-	0.6309	3.9284
19 Amount Tax Rate Will Raise (line 17 times line 18)	4,662,169.47	-	-	891,997.79	5,554,167.26
20 Truncation Loss (for dollar levies only) (line 19 minus line 12)	-	-	-	(2.21)	(2.21)
21 Total Timber Offset Amount (county district only)					
22 Timber Tax Rate (line 21 divided by line 17)					
23 Billing Rate (line 18 minus line 22)					
24 Calculated Tax for Extension for District (line 23 times line 17)					
24a Gain from UR Division of Tax Rate Truncation	43.43	-	-	150.06	193.49
24b Gain or Loss from UR Division of Tax Across Counties	-	-	-	-	-
24c Net Tax for Extension (19 + 24a + 24b)	4,662,212.90	-	-	892,147.85	5,554,360.75
25 Actual Tax Extended for District	4,662,213.50	-	-	892,148.51	5,554,362.01
26 District's Gain or Loss from Individual Extension (25 - 24c)	0.60	-	-	0.66	1.26
27 District's Compression Loss (enter as a negative number)	-	-	-		-
28 DISTRICT TAXES IMPOSED (line 24c+line 26+line 27)	4,662,213.50	-	-	892,148.51	5,554,362.01
Additional Taxes/Penalties					
29 Farmland (ORS 308A.703)					79,848.00
30 Forestland (ORS 308A.703)					827.94
31 Small Tract Forestland (STF) (ORS 308A.703)					-
32 Open Space (ORS 308.770)					-
33					
34 Historic Property (ORS 358.525)					-
35 Other _____					-
36 Late Filing Fee County Only (ORS 308.302)					-
37 Roll Corrections (ORS 311.206), including omitted property/other roll corrections, but excluding roll corrections under ORS 311.208.					5,073.40
38 TOTAL ADDITIONAL TAXES/PENALTIES (lines 29 thru 37)					85,749.34
39 TOTAL TO BE RECEIVED (line 28 plus line 38)	4,662,213.50	-	-	892,148.51	5,640,111.35
40 Percentage Schedule (ORS 311.390)					0.006432046686

Table 4a - Detail of Taxing District Levies

Tax Year 2013-14

NOTE: Where urban renewal increment value impacts the district, report any reduced rate levies on a separate table 4a.

County: Washington

1 Taxing District Code	343120000				
2 Taxing District Name (Co. No.)	City of Tigard (57)				
3 Counties in which District lies					

4 Levy Approved <u>Before</u> or <u>After</u> 10/6/01	Permanent	Local Option	"Gap" Bonds or UR Special Levy	Bonds	
	Inside M5 Limit	Inside M5 Limit	Inside M5 Limit	Outside M5 Limit	TOTAL

Ad Valorem Tax Levies

5 Permanent Levy (if dollar amount)	-				-
6 Local Option Levy (if dollar amount)		-			-
7 "GAP" Bond Levy			-		-
8 Urban Renewal Special Levy			-		-
9 Bond Levy				-	-
10 TOTAL DOLLAR LEVY (add lines 5 thru 9)	-	-	-	-	-

Adjustments

11 Amount Raised in Other Counties	-	-	-	-	-
12 NET DOLLAR LEVY FOR TAX RATE (line 10 minus line 11)	-	-	-	-	-

Taxable Property Value (if an urban renewal plan is involved, report reduced rate levies separately)

13 Total Assessed Value					5,444,705,020
14 Add: Non-Profit Housing Value					-
15 Add: Fish and Wildlife Value					-
16 Subtract: Urban Renewal Increment (amt. used only)					26,998,566
17 VALUE TO COMPUTE THE TAX RATE					5,417,706,454

Tax Computations

18 Tax Rate (for dollar levies, line 12 divided by line 17)	2.5131	-	-	-	2.5131
19 Amount Tax Rate Will Raise (line 17 times line 18)	13,615,238.09	-	-	-	13,615,238.09
20 Truncation Loss (for dollar levies only) (line 19 minus line 12)	-	-	-	-	-
21 Total Timber Offset Amount (county district only)					
22 Timber Tax Rate (line 21 divided by line 17)					
23 Billing Rate (line 18 minus line 22)					
24 Calculated Tax for Extension for District (line 23 times line 17)					
24a Gain from UR Division of Tax Rate Truncation	57.06	-	-	-	57.06
24b Gain or Loss from UR Division of Tax Across Counties	278.70	-	-	-	278.70
24c Net Tax for Extension (19 + 24a + 24b)	13,615,573.85	-	-	-	13,615,573.85
25 Actual Tax Extended for District	13,615,574.69	-	-	-	13,615,574.69
26 District's Gain or Loss from Individual Extension (25 - 24c)	0.84	-	-	-	0.84
27 District's Compression Loss (enter as a negative number)	-	-	-	-	-
28 DISTRICT TAXES IMPOSED (line 24c+line 26+line 27)	13,615,574.69	-	-	-	13,615,574.69

Additional Taxes/Penalties

29 Farmland (ORS 308A.703)					-
30 Forestland (ORS 308A.703)					-
31 Small Tract Forestland (STF) (ORS 308A.703)					-
32 Open Space (ORS 308.770)					-
33					
34 Historic Property (ORS 358.525)					-
35 Other _____					-
36 Late Filing Fee County Only (ORS 308.302)					-
37 Roll Corrections (ORS 311.206), including omitted property/other roll corrections, but excluding roll corrections under ORS 311.208.					10,767.15
38 TOTAL ADDITIONAL TAXES/PENALTIES (lines 29 thru 37)					10,767.15
39 TOTAL TO BE RECEIVED (line 28 plus line 38)	13,615,574.69	-	-	-	13,626,341.84
40 Percentage Schedule (ORS 311.390)					0.015539634136

Table 4a - Detail of Taxing District Levies

Tax Year 2013-14

NOTE: Where urban renewal increment value impacts the district, report any reduced rate levies on a separate table 4a.

County: Washington

1 Taxing District Code	343120000			
2 Taxing District Name (Co. No.)	City of Tigard - After (92)			
3 Counties in which District lies				

4 Levy Approved <u>Before</u> or <u>After</u> 10/6/01	Permanent	Local Option	"Gap" Bonds or UR Special Levy	Bonds	TOTAL
	Inside M5 Limit	Inside M5 Limit	Inside M5 Limit	AFTER Outside M5 Limit	

Ad Valorem Tax Levies

5 Permanent Levy (if dollar amount)	-				-
6 Local Option Levy (if dollar amount)		-			-
7 "GAP" Bond Levy			-		-
8 Urban Renewal Special Levy			-		-
9 Bond Levy				2,349,120.89	2,349,120.89
10 TOTAL DOLLAR LEVY (add lines 5 thru 9)	-	-	-	2,349,120.89	2,349,120.89

Adjustments

11 Amount Raised in Other Counties	-	-	-	-	-
12 NET DOLLAR LEVY FOR TAX RATE (line 10 minus line 11)	-	-	-	2,349,120.89	2,349,120.89

Taxable Property Value (if an urban renewal plan is involved, report reduced rate levies separately)

13 Total Assessed Value					5,444,705,020
14 Add: Non-Profit Housing Value					-
15 Add: Fish and Wildlife Value					-
16 Subtract: Urban Renewal Increment (amt. used only)					-
17 VALUE TO COMPUTE THE TAX RATE					5,444,705,020

Tax Computations

18 Tax Rate (for dollar levies, line 12 divided by line 17)	-	-	-	0.4314	0.4314
19 Amount Tax Rate Will Raise (line 17 times line 18)	-	-	-	2,348,845.75	2,348,845.75
20 Truncation Loss (for dollar levies only) (line 19 minus line 12)	-	-	-	(275.14)	(275.14)
21 Total Timber Offset Amount (county district only)					
22 Timber Tax Rate (line 21 divided by line 17)					
23 Billing Rate (line 18 minus line 22)					
24 Calculated Tax for Extension for District (line 23 times line 17)					
24a Gain from UR Division of Tax Rate Truncation	-	-	-	-	-
24b Gain or Loss from UR Division of Tax Across Counties	-	-	-	-	-
24c Net Tax for Extension (19 + 24a + 24b)	-	-	-	2,348,845.75	2,348,845.75
25 Actual Tax Extended for District	-	-	-	2,348,847.46	2,348,847.46
26 District's Gain or Loss from Individual Extension (25 - 24c)	-	-	-	1.71	1.71
27 District's Compression Loss (enter as a negative number)	-	-	-		-
28 DISTRICT TAXES IMPOSED (line 24c+line 26+line 27)	-	-	-	2,348,847.46	2,348,847.46

Additional Taxes/Penalties

29 Farmland (ORS 308A.703)					-
30 Forestland (ORS 308A.703)					-
31 Small Tract Forestland (STF) (ORS 308A.703)					-
32 Open Space (ORS 308.770)					-
33					
34 Historic Property (ORS 358.525)					-
35 Other _____					-
36 Late Filing Fee County Only (ORS 308.302)					-
37 Roll Corrections (ORS 311.206), including omitted property/other roll corrections, but excluding roll corrections under ORS 311.208.					1,857.46
38 TOTAL ADDITIONAL TAXES/PENALTIES (lines 29 thru 37)					1,857.46
39 TOTAL TO BE RECEIVED (line 28 plus line 38)	-	-	-	2,348,847.46	2,350,704.92

40 Percentage Schedule (ORS 311.390)					0.002680770440
--------------------------------------	--	--	--	--	----------------

Table 4a - Detail of Taxing District Levies

Tax Year 2013-14

NOTE: Where urban renewal increment value impacts the district, report any reduced rate levies on a separate table 4a.

County: Washington

1 Taxing District Code	343120003				
2 Taxing District Name (Co. No.)	City of Tigard - Phase In 2 (109)				
3 Counties in which District lies					

4 Levy Approved <u>Before</u> or <u>After</u> 10/6/01	Permanent	Local Option	"Gap" Bonds or UR Special Levy	Bonds	TOTAL
	Inside M5 Limit	Inside M5 Limit	Inside M5 Limit	Outside M5 Limit	

Ad Valorem Tax Levies

5 Permanent Levy (if dollar amount)	-				-
6 Local Option Levy (if dollar amount)		-			-
7 "GAP" Bond Levy			-		-
8 Urban Renewal Special Levy			-		-
9 Bond Levy				-	-
10 TOTAL DOLLAR LEVY (add lines 5 thru 9)	-	-	-	-	-

Adjustments

11 Amount Raised in Other Counties	-	-	-	-	-
12 NET DOLLAR LEVY FOR TAX RATE (line 10 minus line 11)	-	-	-	-	-

Taxable Property Value (if an urban renewal plan is involved, report reduced rate levies separately)

13 Total Assessed Value					22,475,600
14 Add: Non-Profit Housing Value					-
15 Add: Fish and Wildlife Value					-
16 Subtract: Urban Renewal Increment (amt. used only)					-
17 VALUE TO COMPUTE THE TAX RATE					22,475,600

Tax Computations

18 Tax Rate (for dollar levies, line 12 divided by line 17)	-	-	-	-	-
19 Amount Tax Rate Will Raise (line 17 times line 18)	-	-	-	-	-
20 Truncation Loss (for dollar levies only) (line 19 minus line 12)	-	-	-	-	-
21 Total Timber Offset Amount (county district only)					
22 Timber Tax Rate (line 21 divided by line 17)					
23 Billing Rate (line 18 minus line 22)					
24 Calculated Tax for Extension for District (line 23 times line 17)					
24a Gain from UR Division of Tax Rate Truncation	-	-	-	-	-
24b Gain or Loss from UR Division of Tax Across Counties	-	-	-	-	-
24c Net Tax for Extension (19 + 24a + 24b)	-	-	-	-	-
25 Actual Tax Extended for District	-	-	-	-	-
26 District's Gain or Loss from Individual Extension (25 - 24c)	-	-	-	-	-
27 District's Compression Loss (enter as a negative number)	-	-	-	-	-
28 DISTRICT TAXES IMPOSED (line 24c+line 26+line 27)	-	-	-	-	-

Additional Taxes/Penalties

29 Farmland (ORS 308A.703)					-
30 Forestland (ORS 308A.703)					-
31 Small Tract Forestland (STF) (ORS 308A.703)					-
32 Open Space (ORS 308.770)					-
33					
34 Historic Property (ORS 358.525)					-
35 Other _____					-
36 Late Filing Fee County Only (ORS 308.302)					-
37 Roll Corrections (ORS 311.206), including omitted property/other roll corrections, but excluding roll corrections under ORS 311.208.					-
38 TOTAL ADDITIONAL TAXES/PENALTIES (lines 29 thru 37)					-
39 TOTAL TO BE RECEIVED (line 28 plus line 38)	-	-	-	-	-

40 Percentage Schedule (ORS 311.390)					0.000000000000
--------------------------------------	--	--	--	--	----------------

Table 4a - Detail of Taxing District Levies

Tax Year 2013-14

NOTE: Where urban renewal increment value impacts the district, report any reduced rate levies on a separate table 4a.

County: Washington

1 Taxing District Code	343120003			
2 Taxing District Name (Co. No.)	City of Tigard - Phase In 2 (112)			
3 Counties in which District lies				

4 Levy Approved <u>Before</u> or <u>After</u> 10/6/01	Permanent	Local Option	"Gap" Bonds or UR Special Levy	Bonds	TOTAL
	Inside M5 Limit	Inside M5 Limit	Inside M5 Limit	AFTER Outside M5 Limit	

Ad Valorem Tax Levies

5 Permanent Levy (if dollar amount)	-				-
6 Local Option Levy (if dollar amount)		-			-
7 "GAP" Bond Levy			-		-
8 Urban Renewal Special Levy			-		-
9 Bond Levy				9,697.11	9,697.11
10 TOTAL DOLLAR LEVY (add lines 5 thru 9)	-	-	-	9,697.11	9,697.11

Adjustments

11 Amount Raised in Other Counties	-	-	-	-	-
12 NET DOLLAR LEVY FOR TAX RATE (line 10 minus line 11)	-	-	-	9,697.11	9,697.11

Taxable Property Value (if an urban renewal plan is involved, report reduced rate levies separately)

13 Total Assessed Value					22,475,600
14 Add: Non-Profit Housing Value					-
15 Add: Fish and Wildlife Value					-
16 Subtract: Urban Renewal Increment (amt. used only)					-
17 VALUE TO COMPUTE THE TAX RATE					22,475,600

Tax Computations

18 Tax Rate (for dollar levies, line 12 divided by line 17)	-	-	-	0.4314	0.4314
19 Amount Tax Rate Will Raise (line 17 times line 18)	-	-	-	9,695.97	9,695.97
20 Truncation Loss (for dollar levies only) (line 19 minus line 12)	-	-	-	(1.14)	(1.14)
21 Total Timber Offset Amount (county district only)					
22 Timber Tax Rate (line 21 divided by line 17)					
23 Billing Rate (line 18 minus line 22)					
24 Calculated Tax for Extension for District (line 23 times line 17)					
24a Gain from UR Division of Tax Rate Truncation	-	-	-	-	-
24b Gain or Loss from UR Division of Tax Across Counties	-	-	-	-	-
24c Net Tax for Extension (19 + 24a + 24b)	-	-	-	9,695.97	9,695.97
25 Actual Tax Extended for District	-	-	-	9,695.98	9,695.98
26 District's Gain or Loss from Individual Extension (25 - 24c)	-	-	-	0.01	0.01
27 District's Compression Loss (enter as a negative number)	-	-	-		-
28 DISTRICT TAXES IMPOSED (line 24c+line 26+line 27)	-	-	-	9,695.98	9,695.98

Additional Taxes/Penalties

29 Farmland (ORS 308A.703)					-
30 Forestland (ORS 308A.703)					-
31 Small Tract Forestland (STF) (ORS 308A.703)					-
32 Open Space (ORS 308.770)					-
33					
34 Historic Property (ORS 358.525)					-
35 Other _____					-
36 Late Filing Fee County Only (ORS 308.302)					-
37 Roll Corrections (ORS 311.206), including omitted property/other roll corrections, but excluding roll corrections under ORS 311.208.					-
38 TOTAL ADDITIONAL TAXES/PENALTIES (lines 29 thru 37)					-
39 TOTAL TO BE RECEIVED (line 28 plus line 38)	-	-	-	9,695.98	9,695.98

40 Percentage Schedule (ORS 311.390)					0.000011057405
--------------------------------------	--	--	--	--	----------------

Table 4a - Detail of Taxing District Levies

Tax Year 2013-14

NOTE: Where urban renewal increment value impacts the district, report any reduced rate levies on a separate table 4a.

County: Washington

1 Taxing District Code	343160000			
2 Taxing District Name (Co. No.)	City of Tualatin (58)			
3 Counties in which District lies	Clackamas			

4 Levy Approved <u>Before</u> or <u>After</u> 10/6/01	Permanent	Local Option	"Gap" Bonds or UR Special Levy	Bonds	TOTAL
	Inside M5 Limit	Inside M5 Limit	Inside M5 Limit	Outside M5 Limit	

Ad Valorem Tax Levies

5 Permanent Levy (if dollar amount)	-				-
6 Local Option Levy (if dollar amount)		-			-
7 "GAP" Bond Levy			-		-
8 Urban Renewal Special Levy			-		-
9 Bond Levy				995,000.00	995,000.00
10 TOTAL DOLLAR LEVY (add lines 5 thru 9)	-	-	-	995,000.00	995,000.00

Adjustments

11 Amount Raised in Other Counties	-	-	-	117,500.45	117,500.45
12 NET DOLLAR LEVY FOR TAX RATE (line 10 minus line 11)	-	-	-	877,499.55	877,499.55

Taxable Property Value (if an urban renewal plan is involved, report reduced rate levies separately)

13 Total Assessed Value					3,114,824,432
14 Add: Non-Profit Housing Value					-
15 Add: Fish and Wildlife Value					-
16 Subtract: Urban Renewal Increment (amt. used only)					-
17 VALUE TO COMPUTE THE TAX RATE					3,114,824,432

Tax Computations

18 Tax Rate (for dollar levies, line 12 divided by line 17)	2.2665	-	-	0.2817	2.5482
19 Amount Tax Rate Will Raise (line 17 times line 18)	7,059,749.58	-	-	877,446.04	7,937,195.62
20 Truncation Loss (for dollar levies only) (line 19 minus line 12)	-	-	-	(53.51)	(53.51)
21 Total Timber Offset Amount (county district only)					
22 Timber Tax Rate (line 21 divided by line 17)					
23 Billing Rate (line 18 minus line 22)					
24 Calculated Tax for Extension for District (line 23 times line 17)					
24a Gain from UR Division of Tax Rate Truncation	-	-	-	-	-
24b Gain or Loss from UR Division of Tax Across Counties	-	-	-	-	-
24c Net Tax for Extension (19 + 24a + 24b)	7,059,749.58	-	-	877,446.04	7,937,195.62
25 Actual Tax Extended for District	7,059,750.44	-	-	877,446.57	7,937,197.01
26 District's Gain or Loss from Individual Extension (25 - 24c)	0.86	-	-	0.53	1.39
27 District's Compression Loss (enter as a negative number)	(4.74)	-	-		(4.74)
28 DISTRICT TAXES IMPOSED (line 24c+line 26+line 27)	7,059,745.70	-	-	877,446.57	7,937,192.27

Additional Taxes/Penalties

29 Farmland (ORS 308A.703)					11,028.10
30 Forestland (ORS 308A.703)					-
31 Small Tract Forestland (STF) (ORS 308A.703)					-
32 Open Space (ORS 308.770)					-
33					
34 Historic Property (ORS 358.525)					-
35 Other _____					-
36 Late Filing Fee County Only (ORS 308.302)					-
37 Roll Corrections (ORS 311.206), including omitted property/other roll corrections, but excluding roll corrections under ORS 311.208.					13,272.64
38 TOTAL ADDITIONAL TAXES/PENALTIES (lines 29 thru 37)					24,300.74
39 TOTAL TO BE RECEIVED (line 28 plus line 38)	7,059,745.70	-	-	877,446.57	7,961,493.01

40 Percentage Schedule (ORS 311.390)					0.009079376549
--------------------------------------	--	--	--	--	----------------

Table 4a - Detail of Taxing District Levies

Tax Year 2013-14

NOTE: Where urban renewal increment value impacts the district, report any reduced rate levies on a separate table 4a.

County: Washington

1 Taxing District Code	343340000			
2 Taxing District Name (Co. No.)	City of Wilsonville (59)			
3 Counties in which District lies	Clackamas			

4 Levy Approved <u>Before</u> or <u>After</u> 10/6/01	Permanent	Local Option	"Gap" Bonds or UR Special Levy	Bonds	TOTAL
	Inside M5 Limit	Inside M5 Limit	Inside M5 Limit	Outside M5 Limit	

Ad Valorem Tax Levies

5 Permanent Levy (if dollar amount)	-				-
6 Local Option Levy (if dollar amount)		-			-
7 "GAP" Bond Levy			-		-
8 Urban Renewal Special Levy			-		-
9 Bond Levy				340,000.00	340,000.00
10 TOTAL DOLLAR LEVY (add lines 5 thru 9)	-	-	-	340,000.00	340,000.00

Adjustments

11 Amount Raised in Other Counties	-	-	-	298,630.11	298,630.11
12 NET DOLLAR LEVY FOR TAX RATE (line 10 minus line 11)	-	-	-	41,369.89	41,369.89

Taxable Property Value (if an urban renewal plan is involved, report reduced rate levies separately)

13 Total Assessed Value					268,559,603
14 Add: Non-Profit Housing Value					-
15 Add: Fish and Wildlife Value					-
16 Subtract: Urban Renewal Increment (amt. used only)					-
17 VALUE TO COMPUTE THE TAX RATE					268,559,603

Tax Computations

18 Tax Rate (for dollar levies, line 12 divided by line 17)	2.5206	-	-	0.1540	2.6746
19 Amount Tax Rate Will Raise (line 17 times line 18)	676,931.34	-	-	41,358.18	718,289.52
20 Truncation Loss (for dollar levies only) (line 19 minus line 12)	-	-	-	(11.71)	(11.71)
21 Total Timber Offset Amount (county district only)					
22 Timber Tax Rate (line 21 divided by line 17)					
23 Billing Rate (line 18 minus line 22)					
24 Calculated Tax for Extension for District (line 23 times line 17)					
24a Gain from UR Division of Tax Rate Truncation	-	-	-	-	-
24b Gain or Loss from UR Division of Tax Across Counties	(135,166.04)	-	-	(8,244.78)	(143,410.82)
24c Net Tax for Extension (19 + 24a + 24b)	541,765.30	-	-	33,113.40	574,878.70
25 Actual Tax Extended for District	541,765.51	-	-	33,113.48	574,878.99
26 District's Gain or Loss from Individual Extension (25 - 24c)	0.21	-	-	0.08	0.29
27 District's Compression Loss (enter as a negative number)	-	-	-		-
28 DISTRICT TAXES IMPOSED (line 24c+line 26+line 27)	541,765.51	-	-	33,113.48	574,878.99

Additional Taxes/Penalties

29 Farmland (ORS 308A.703)					-
30 Forestland (ORS 308A.703)					-
31 Small Tract Forestland (STF) (ORS 308A.703)					-
32 Open Space (ORS 308.770)					-
33					
34 Historic Property (ORS 358.525)					-
35 Other _____					-
36 Late Filing Fee County Only (ORS 308.302)					-
37 Roll Corrections (ORS 311.206), including omitted property/other roll corrections, but excluding roll corrections under ORS 311.208.					563.94
38 TOTAL ADDITIONAL TAXES/PENALTIES (lines 29 thru 37)					563.94
39 TOTAL TO BE RECEIVED (line 28 plus line 38)	541,765.51	-	-	33,113.48	575,442.93

40 Percentage Schedule (ORS 311.390)					0.000656241618
--------------------------------------	--	--	--	--	----------------

Table 4a - Detail of Taxing District Levies

Tax Year 2013-14

NOTE: Where urban renewal increment value impacts the district, report any reduced rate levies on a separate table 4a.

County: Washington

1 Taxing District Code	340041300				
2 Taxing District Name (Co. No.)	Banks Fire District #13 (42)				
3 Counties in which District lies					
4 Levy Approved <u>Before</u> or <u>After</u> 10/6/01	Permanent	Local Option	"Gap" Bonds or UR Special Levy	Bonds	
	Inside M5 Limit	Inside M5 Limit	Inside M5 Limit	Outside M5 Limit	TOTAL
Ad Valorem Tax Levies					
5 Permanent Levy (if dollar amount)	-				-
6 Local Option Levy (if dollar amount)		-			-
7 "GAP" Bond Levy			-		-
8 Urban Renewal Special Levy			-		-
9 Bond Levy				135,120.00	135,120.00
10 TOTAL DOLLAR LEVY (add lines 5 thru 9)	-	-	-	135,120.00	135,120.00
Adjustments					
11 Amount Raised in Other Counties	-	-	-	-	-
12 NET DOLLAR LEVY FOR TAX RATE (line 10 minus line 11)	-	-	-	135,120.00	135,120.00
Taxable Property Value (if an urban renewal plan is involved, report reduced rate levies separately)					
13 Total Assessed Value					447,281,177
14 Add: Non-Profit Housing Value					-
15 Add: Fish and Wildlife Value					-
16 Subtract: Urban Renewal Increment (amt. used only)					-
17 VALUE TO COMPUTE THE TAX RATE					447,281,177
Tax Computations					
18 Tax Rate (for dollar levies, line 12 divided by line 17)	1.0831	0.6200	-	0.3020	2.0051
19 Amount Tax Rate Will Raise (line 17 times line 18)	484,450.24	277,314.33	-	135,078.92	896,843.49
20 Truncation Loss (for dollar levies only) (line 19 minus line 12)	-	-	-	(41.08)	(41.08)
21 Total Timber Offset Amount (county district only)					
22 Timber Tax Rate (line 21 divided by line 17)					
23 Billing Rate (line 18 minus line 22)					
24 Calculated Tax for Extension for District (line 23 times line 17)					
24a Gain from UR Division of Tax Rate Truncation	-	-	-	-	-
24b Gain or Loss from UR Division of Tax Across Counties	-	-	-	-	-
24c Net Tax for Extension (19 + 24a + 24b)	484,450.24	277,314.33	-	135,078.92	896,843.49
25 Actual Tax Extended for District	484,450.24	277,314.70	-	135,078.71	896,843.65
26 District's Gain or Loss from Individual Extension (25 - 24c)	-	0.37	-	(0.21)	0.16
27 District's Compression Loss (enter as a negative number)	-	-	-		-
28 DISTRICT TAXES IMPOSED (line 24c+line 26+line 27)	484,450.24	277,314.70	-	135,078.71	896,843.65
Additional Taxes/Penalties					
29 Farmland (ORS 308A.703)					1,874.77
30 Forestland (ORS 308A.703)					-
31 Small Tract Forestland (STF) (ORS 308A.703)					-
32 Open Space (ORS 308.770)					-
33					
34 Historic Property (ORS 358.525)					-
35 Other _____					-
36 Late Filing Fee County Only (ORS 308.302)					-
37 Roll Corrections (ORS 311.206), including omitted property/other roll corrections, but excluding roll corrections under ORS 311.208.					447.10
38 TOTAL ADDITIONAL TAXES/PENALTIES (lines 29 thru 37)					2,321.87
39 TOTAL TO BE RECEIVED (line 28 plus line 38)	484,450.24	277,314.70	-	135,078.71	899,165.52
40 Percentage Schedule (ORS 311.390)					0.001025418515

Table 4a - Detail of Taxing District Levies

Tax Year 2013-14

NOTE: Where urban renewal increment value impacts the district, report any reduced rate levies on a separate table 4a.

County: Washington

1 Taxing District Code	340040900			
2 Taxing District Name (Co. No.)	Cornelius RFPD (39)			
3 Counties in which District lies				

4 Levy Approved <u>Before</u> or <u>After</u> 10/6/01	Permanent	Local Option	"Gap" Bonds or UR Special Levy	Bonds	
	Inside M5 Limit	Inside M5 Limit	Inside M5 Limit	Outside M5 Limit	TOTAL

Ad Valorem Tax Levies

5 Permanent Levy (if dollar amount)	-				-
6 Local Option Levy (if dollar amount)		97,500.00			97,500.00
7 "GAP" Bond Levy			-		-
8 Urban Renewal Special Levy			-		-
9 Bond Levy				-	-
10 TOTAL DOLLAR LEVY (add lines 5 thru 9)	-	97,500.00	-	-	97,500.00

Adjustments

11 Amount Raised in Other Counties	-	-	-	-	-
12 NET DOLLAR LEVY FOR TAX RATE (line 10 minus line 11)	-	97,500.00	-	-	97,500.00

Taxable Property Value (if an urban renewal plan is involved, report reduced rate levies separately)

13 Total Assessed Value					147,405,409
14 Add: Non-Profit Housing Value					-
15 Add: Fish and Wildlife Value					-
16 Subtract: Urban Renewal Increment (amt. used only)					-
17 VALUE TO COMPUTE THE TAX RATE					147,405,409

Tax Computations

18 Tax Rate (for dollar levies, line 12 divided by line 17)	0.6164	0.6614	-	-	1.2778
19 Amount Tax Rate Will Raise (line 17 times line 18)	90,860.69	97,493.94	-	-	188,354.63
20 Truncation Loss (for dollar levies only) (line 19 minus line 12)	-	(6.06)	-	-	(6.06)
21 Total Timber Offset Amount (county district only)					
22 Timber Tax Rate (line 21 divided by line 17)					
23 Billing Rate (line 18 minus line 22)					
24 Calculated Tax for Extension for District (line 23 times line 17)					
24a Gain from UR Division of Tax Rate Truncation	-	-	-	-	-
24b Gain or Loss from UR Division of Tax Across Counties	-	-	-	-	-
24c Net Tax for Extension (19 + 24a + 24b)	90,860.69	97,493.94	-	-	188,354.63
25 Actual Tax Extended for District	90,860.76	97,494.14	-	-	188,354.90
26 District's Gain or Loss from Individual Extension (25 - 24c)	0.07	0.20	-	-	0.27
27 District's Compression Loss (enter as a negative number)	-	-	-	-	-
28 DISTRICT TAXES IMPOSED (line 24c+line 26+line 27)	90,860.76	97,494.14	-	-	188,354.90

Additional Taxes/Penalties

29 Farmland (ORS 308A.703)					-
30 Forestland (ORS 308A.703)					-
31 Small Tract Forestland (STF) (ORS 308A.703)					-
32 Open Space (ORS 308.770)					-
33					
34 Historic Property (ORS 358.525)					-
35 Other _____					-
36 Late Filing Fee County Only (ORS 308.302)					-
37 Roll Corrections (ORS 311.206), including omitted property/other roll corrections, but excluding roll corrections under ORS 311.208.					-
38 TOTAL ADDITIONAL TAXES/PENALTIES (lines 29 thru 37)					-
39 TOTAL TO BE RECEIVED (line 28 plus line 38)	90,860.76	97,494.14	-	-	188,354.90

40 Percentage Schedule (ORS 311.390)					0.000214802055
--------------------------------------	--	--	--	--	----------------

Table 4a - Detail of Taxing District Levies

Tax Year 2013-14

NOTE: Where urban renewal increment value impacts the district, report any reduced rate levies on a separate table 4a.

County: Washington

1 Taxing District Code	340041000			
2 Taxing District Name (Co. No.)	Forest Grove RFPD (40)			
3 Counties in which District lies				

4 Levy Approved <u>Before</u> or <u>After</u> 10/6/01	Permanent	Local Option	"Gap" Bonds or UR Special Levy	Bonds	
	Inside M5 Limit	Inside M5 Limit	Inside M5 Limit	Outside M5 Limit	TOTAL

Ad Valorem Tax Levies

5 Permanent Levy (if dollar amount)	-				-
6 Local Option Levy (if dollar amount)		-			-
7 "GAP" Bond Levy			-		-
8 Urban Renewal Special Levy			-		-
9 Bond Levy				37,300.00	37,300.00
10 TOTAL DOLLAR LEVY (add lines 5 thru 9)	-	-	-	37,300.00	37,300.00

Adjustments

11 Amount Raised in Other Counties	-	-	-	-	-
12 NET DOLLAR LEVY FOR TAX RATE (line 10 minus line 11)	-	-	-	37,300.00	37,300.00

Taxable Property Value (if an urban renewal plan is involved, report reduced rate levies separately)

13 Total Assessed Value					381,146,452
14 Add: Non-Profit Housing Value					-
15 Add: Fish and Wildlife Value					-
16 Subtract: Urban Renewal Increment (amt. used only)					-
17 VALUE TO COMPUTE THE TAX RATE					381,146,452

Tax Computations

18 Tax Rate (for dollar levies, line 12 divided by line 17)	1.2766	-	-	0.0978	1.3744
19 Amount Tax Rate Will Raise (line 17 times line 18)	486,571.56	-	-	37,276.12	523,847.68
20 Truncation Loss (for dollar levies only) (line 19 minus line 12)	-	-	-	(23.88)	(23.88)
21 Total Timber Offset Amount (county district only)					
22 Timber Tax Rate (line 21 divided by line 17)					
23 Billing Rate (line 18 minus line 22)					
24 Calculated Tax for Extension for District (line 23 times line 17)					
24a Gain from UR Division of Tax Rate Truncation	-	-	-	-	-
24b Gain or Loss from UR Division of Tax Across Counties	-	-	-	-	-
24c Net Tax for Extension (19 + 24a + 24b)	486,571.56	-	-	37,276.12	523,847.68
25 Actual Tax Extended for District	486,571.92	-	-	37,276.34	523,848.26
26 District's Gain or Loss from Individual Extension (25 - 24c)	0.36	-	-	0.22	0.58
27 District's Compression Loss (enter as a negative number)	(0.13)	-	-		(0.13)
28 DISTRICT TAXES IMPOSED (line 24c+line 26+line 27)	486,571.79	-	-	37,276.34	523,848.13

Additional Taxes/Penalties

29 Farmland (ORS 308A.703)					-
30 Forestland (ORS 308A.703)					6.44
31 Small Tract Forestland (STF) (ORS 308A.703)					-
32 Open Space (ORS 308.770)					-
33					
34 Historic Property (ORS 358.525)					-
35 Other _____					-
36 Late Filing Fee County Only (ORS 308.302)					-
37 Roll Corrections (ORS 311.206), including omitted property/other roll corrections, but excluding roll corrections under ORS 311.208.					-
38 TOTAL ADDITIONAL TAXES/PENALTIES (lines 29 thru 37)					6.44
39 TOTAL TO BE RECEIVED (line 28 plus line 38)	486,571.79	-	-	37,276.34	523,854.57

40 Percentage Schedule (ORS 311.390)					0.000597409668
--------------------------------------	--	--	--	--	----------------

Table 4a - Detail of Taxing District Levies

Tax Year 2013-14

NOTE: Where urban renewal increment value impacts the district, report any reduced rate levies on a separate table 4a.

County: Washington

1 Taxing District Code	340041100				
2 Taxing District Name (Co. No.)	Gaston RFPD (41)				
3 Counties in which District lies	Yamhill				

4 Levy Approved <u>Before</u> or <u>After</u> 10/6/01	Permanent	Local Option	"Gap" Bonds or UR Special Levy	Bonds	
	Inside M5 Limit	Inside M5 Limit	Inside M5 Limit	Outside M5 Limit	TOTAL

Ad Valorem Tax Levies

5 Permanent Levy (if dollar amount)	-				-
6 Local Option Levy (if dollar amount)		-			-
7 "GAP" Bond Levy			-		-
8 Urban Renewal Special Levy			-		-
9 Bond Levy				-	-
10 TOTAL DOLLAR LEVY (add lines 5 thru 9)	-	-	-	-	-

Adjustments

11 Amount Raised in Other Counties	-	-	-	-	-
12 NET DOLLAR LEVY FOR TAX RATE (line 10 minus line 11)	-	-	-	-	-

Taxable Property Value (if an urban renewal plan is involved, report reduced rate levies separately)

13 Total Assessed Value					231,414,423
14 Add: Non-Profit Housing Value					-
15 Add: Fish and Wildlife Value					-
16 Subtract: Urban Renewal Increment (amt. used only)					-
17 VALUE TO COMPUTE THE TAX RATE					231,414,423

Tax Computations

18 Tax Rate (for dollar levies, line 12 divided by line 17)	1.0921	0.6700	-	-	1.7621
19 Amount Tax Rate Will Raise (line 17 times line 18)	252,727.69	155,047.66	-	-	407,775.35
20 Truncation Loss (for dollar levies only) (line 19 minus line 12)	-	-	-	-	-
21 Total Timber Offset Amount (county district only)					
22 Timber Tax Rate (line 21 divided by line 17)					
23 Billing Rate (line 18 minus line 22)					
24 Calculated Tax for Extension for District (line 23 times line 17)					
24a Gain from UR Division of Tax Rate Truncation	-	-	-	-	-
24b Gain or Loss from UR Division of Tax Across Counties	-	-	-	-	-
24c Net Tax for Extension (19 + 24a + 24b)	252,727.69	155,047.66	-	-	407,775.35
25 Actual Tax Extended for District	252,727.69	155,047.81	-	-	407,775.50
26 District's Gain or Loss from Individual Extension (25 - 24c)	-	0.15	-	-	0.15
27 District's Compression Loss (enter as a negative number)	(20.82)	(6,226.01)	-	-	(6,246.83)
28 DISTRICT TAXES IMPOSED (line 24c+line 26+line 27)	252,706.87	148,821.80	-	-	401,528.67

Additional Taxes/Penalties

29 Farmland (ORS 308A.703)					527.50
30 Forestland (ORS 308A.703)					-
31 Small Tract Forestland (STF) (ORS 308A.703)					-
32 Open Space (ORS 308.770)					-
33					
34 Historic Property (ORS 358.525)					-
35 Other _____					-
36 Late Filing Fee County Only (ORS 308.302)					-
37 Roll Corrections (ORS 311.206), including omitted property/other roll corrections, but excluding roll corrections under ORS 311.208.					-
38 TOTAL ADDITIONAL TAXES/PENALTIES (lines 29 thru 37)					527.50
39 TOTAL TO BE RECEIVED (line 28 plus line 38)	252,706.87	148,821.80	-	-	402,056.17

40 Percentage Schedule (ORS 311.390)					0.000458509398
--------------------------------------	--	--	--	--	----------------

Table 4a - Detail of Taxing District Levies

Tax Year 2013-14

NOTE: Where urban renewal increment value impacts the district, report any reduced rate levies on a separate table 4a.

County: Washington

1 Taxing District Code	340041400			
2 Taxing District Name (Co. No.)	Tualatin Valley Fire & Rescue (43)			
3 Counties in which District lies	Multnomah-Clackamas			

4 Levy Approved <u>Before</u> or <u>After</u> 10/6/01	Permanent	Local Option	"Gap" Bonds or UR Special Levy	Bonds	TOTAL
	Inside M5 Limit	Inside M5 Limit	Inside M5 Limit	Outside M5 Limit	

Ad Valorem Tax Levies

5 Permanent Levy (if dollar amount)	-				-
6 Local Option Levy (if dollar amount)		-			-
7 "GAP" Bond Levy			-		-
8 Urban Renewal Special Levy			-		-
9 Bond Levy				-	-
10 TOTAL DOLLAR LEVY (add lines 5 thru 9)	-	-	-	-	-

Adjustments

11 Amount Raised in Other Counties	-	-	-	-	-
12 NET DOLLAR LEVY FOR TAX RATE (line 10 minus line 11)	-	-	-	-	-

Taxable Property Value (if an urban renewal plan is involved, report reduced rate levies separately)

13 Total Assessed Value		36,651,494,782
14 Add: Non-Profit Housing Value		-
15 Add: Fish and Wildlife Value		-
16 Subtract: Urban Renewal Increment (amt. used only)		249,373,918
17 VALUE TO COMPUTE THE TAX RATE		36,402,120,864

Tax Computations

18 Tax Rate (for dollar levies, line 12 divided by line 17)	1.5252	-	-	-	1.5252
19 Amount Tax Rate Will Raise (line 17 times line 18)	55,520,514.74	-	-	-	55,520,514.74
20 Truncation Loss (for dollar levies only) (line 19 minus line 12)	-	-	-	-	-
21 Total Timber Offset Amount (county district only)					
22 Timber Tax Rate (line 21 divided by line 17)					
23 Billing Rate (line 18 minus line 22)					
24 Calculated Tax for Extension for District (line 23 times line 17)					
24a Gain from UR Division of Tax Rate Truncation	457.06	-	-	-	457.06
24b Gain or Loss from UR Division of Tax Across Counties	(81,776.40)	-	-	-	(81,776.40)
24c Net Tax for Extension (19 + 24a + 24b)	55,439,195.40	-	-	-	55,439,195.40
25 Actual Tax Extended for District	55,439,201.94	-	-	-	55,439,201.94
26 District's Gain or Loss from Individual Extension (25 - 24c)	6.54	-	-	-	6.54
27 District's Compression Loss (enter as a negative number)	(26.95)	-	-	-	(26.95)
28 DISTRICT TAXES IMPOSED (line 24c+line 26+line 27)	55,439,174.99	-	-	-	55,439,174.99

Additional Taxes/Penalties

29 Farmland (ORS 308A.703)		47,061.34			
30 Forestland (ORS 308A.703)		18,121.27			
31 Small Tract Forestland (STF) (ORS 308A.703)		-			
32 Open Space (ORS 308.770)		-			
33					
34 Historic Property (ORS 358.525)		-			
35 Other _____		-			
36 Late Filing Fee County Only (ORS 308.302)		-			
37 Roll Corrections (ORS 311.206), including omitted property/other roll corrections, but excluding roll corrections under ORS 311.208.		22,853.95			
38 TOTAL ADDITIONAL TAXES/PENALTIES (lines 29 thru 37)		88,036.56			
39 TOTAL TO BE RECEIVED (line 28 plus line 38)	55,439,174.99	-	-	-	55,527,211.55

40 Percentage Schedule (ORS 311.390)					0.063323859201
--------------------------------------	--	--	--	--	----------------

Table 4a - Detail of Taxing District Levies

Tax Year 2013-14

NOTE: Where urban renewal increment value impacts the district, report any reduced rate levies on a separate table 4a.

County: Washington

1 Taxing District Code	340041400				
2 Taxing District Name (Co. No.)	Tualatin Valley Fire & Rescue - After (85)				
3 Counties in which District lies	Multnomah-Clackamas				
4 Levy Approved <u>Before</u> or <u>After</u> 10/6/01	Permanent	Local Option	"Gap" Bonds or UR Special Levy	Bonds	
		AFTER		AFTER	
	Inside M5 Limit	Inside M5 Limit	Inside M5 Limit	Outside M5 Limit	TOTAL
Ad Valorem Tax Levies					
5 Permanent Levy (if dollar amount)	-				-
6 Local Option Levy (if dollar amount)		-			-
7 "GAP" Bond Levy			-		-
8 Urban Renewal Special Levy			-		-
9 Bond Levy				5,898,609.00	5,898,609.00
10 TOTAL DOLLAR LEVY (add lines 5 thru 9)	-	-	-	5,898,609.00	5,898,609.00
Adjustments					
11 Amount Raised in Other Counties	-	-	-	1,125,018.82	1,125,018.82
12 NET DOLLAR LEVY FOR TAX RATE (line 10 minus line 11)	-	-	-	4,773,590.18	4,773,590.18
Taxable Property Value (if an urban renewal plan is involved, report reduced rate levies separately)					
13 Total Assessed Value					36,651,494,782
14 Add: Non-Profit Housing Value					-
15 Add: Fish and Wildlife Value					-
16 Subtract: Urban Renewal Increment (amt. used only)					204,278,860
17 VALUE TO COMPUTE THE TAX RATE					36,447,215,922
Tax Computations					
18 Tax Rate (for dollar levies, line 12 divided by line 17)	-	0.2500	-	0.1309	0.3809
19 Amount Tax Rate Will Raise (line 17 times line 18)	-	9,111,803.98	-	4,770,940.56	13,882,744.54
20 Truncation Loss (for dollar levies only) (line 19 minus line 12)	-	-	-	(2,649.62)	(2,649.62)
21 Total Timber Offset Amount (county district only)					
22 Timber Tax Rate (line 21 divided by line 17)					
23 Billing Rate (line 18 minus line 22)					
24 Calculated Tax for Extension for District (line 23 times line 17)					
24a Gain from UR Division of Tax Rate Truncation	-	104.51	-	44.04	148.55
24b Gain or Loss from UR Division of Tax Across Counties	-	-	-	-	-
24c Net Tax for Extension (19 + 24a + 24b)	-	9,111,908.49	-	4,770,984.60	13,882,893.09
25 Actual Tax Extended for District	-	9,112,052.12	-	4,770,991.22	13,883,043.34
26 District's Gain or Loss from Individual Extension (25 - 24c)	-	143.63	-	6.62	150.25
27 District's Compression Loss (enter as a negative number)	-	(138,257.57)	-		(138,257.57)
28 DISTRICT TAXES IMPOSED (line 24c+line 26+line 27)	-	8,973,794.55	-	4,770,991.22	13,744,785.77
Additional Taxes/Penalties					
29 Farmland (ORS 308A.703)					11,754.72
30 Forestland (ORS 308A.703)					4,526.03
31 Small Tract Forestland (STF) (ORS 308A.703)					-
32 Open Space (ORS 308.770)					-
33					
34 Historic Property (ORS 358.525)					-
35 Other _____					-
36 Late Filing Fee County Only (ORS 308.302)					-
37 Roll Corrections (ORS 311.206), including omitted property/other roll corrections, but excluding roll corrections under ORS 311.208.					5,737.27
38 TOTAL ADDITIONAL TAXES/PENALTIES (lines 29 thru 37)					22,018.02
39 TOTAL TO BE RECEIVED (line 28 plus line 38)	-	8,973,794.55	-	4,770,991.22	13,766,803.79
40 Percentage Schedule (ORS 311.390)					0.015699818531

Table 4a - Detail of Taxing District Levies

Tax Year 2013-14

NOTE: Where urban renewal increment value impacts the district, report any reduced rate levies on a separate table 4a.

County: Washington

1 Taxing District Code	340041600				
2 Taxing District Name (Co. No.)	Washington County RFPD #2 (44)				
3 Counties in which District lies					

4 Levy Approved <u>Before</u> or <u>After</u> 10/6/01	Permanent	Local Option	"Gap" Bonds or UR Special Levy	Bonds	
	Inside M5 Limit	Inside M5 Limit	Inside M5 Limit	Outside M5 Limit	TOTAL

Ad Valorem Tax Levies

5 Permanent Levy (if dollar amount)	-				-
6 Local Option Levy (if dollar amount)		-			-
7 "GAP" Bond Levy			-		-
8 Urban Renewal Special Levy			-		-
9 Bond Levy				-	-
10 TOTAL DOLLAR LEVY (add lines 5 thru 9)	-	-	-	-	-

Adjustments

11 Amount Raised in Other Counties	-	-	-	-	-
12 NET DOLLAR LEVY FOR TAX RATE (line 10 minus line 11)	-	-	-	-	-

Taxable Property Value (if an urban renewal plan is involved, report reduced rate levies separately)

13 Total Assessed Value		1,606,515,163
14 Add: Non-Profit Housing Value		-
15 Add: Fish and Wildlife Value		-
16 Subtract: Urban Renewal Increment (amt. used only)		8,220,998
17 VALUE TO COMPUTE THE TAX RATE		1,598,294,165

Tax Computations

18 Tax Rate (for dollar levies, line 12 divided by line 17)	1.1219	-	-	-	1.1219
19 Amount Tax Rate Will Raise (line 17 times line 18)	1,793,126.22	-	-	-	1,793,126.22
20 Truncation Loss (for dollar levies only) (line 19 minus line 12)	-	-	-	-	-
21 Total Timber Offset Amount (county district only)					
22 Timber Tax Rate (line 21 divided by line 17)					
23 Billing Rate (line 18 minus line 22)					
24 Calculated Tax for Extension for District (line 23 times line 17)					
24a Gain from UR Division of Tax Rate Truncation	6.66	-	-	-	6.66
24b Gain or Loss from UR Division of Tax Across Counties	-	-	-	-	-
24c Net Tax for Extension (19 + 24a + 24b)	1,793,132.88	-	-	-	1,793,132.88
25 Actual Tax Extended for District	1,793,133.54	-	-	-	1,793,133.54
26 District's Gain or Loss from Individual Extension (25 - 24c)	0.66	-	-	-	0.66
27 District's Compression Loss (enter as a negative number)	(7.95)	-	-	-	(7.95)
28 DISTRICT TAXES IMPOSED (line 24c+line 26+line 27)	1,793,125.59	-	-	-	1,793,125.59

Additional Taxes/Penalties

29 Farmland (ORS 308A.703)		5,897.48			
30 Forestland (ORS 308A.703)		664.49			
31 Small Tract Forestland (STF) (ORS 308A.703)		-			
32 Open Space (ORS 308.770)		-			
33					
34 Historic Property (ORS 358.525)		-			
35 Other _____		-			
36 Late Filing Fee County Only (ORS 308.302)		-			
37 Roll Corrections (ORS 311.206), including omitted property/other roll corrections, but excluding roll corrections under ORS 311.208.		159.05			
38 TOTAL ADDITIONAL TAXES/PENALTIES (lines 29 thru 37)		6,721.02			
39 TOTAL TO BE RECEIVED (line 28 plus line 38)	1,793,125.59	-	-	-	1,799,846.61

40 Percentage Schedule (ORS 311.390)					0.002052565402
--------------------------------------	--	--	--	--	----------------

Table 4a - Detail of Taxing District Levies

Tax Year 2013-14

NOTE: Where urban renewal increment value impacts the district, report any reduced rate levies on a separate table 4a.

County: Washington

1 Taxing District Code	340041600			
2 Taxing District Name (Co. No.)	Washington County RFPD #2 - After (89)			
3 Counties in which District lies				

4 Levy Approved <u>Before</u> or <u>After</u> 10/6/01	Permanent	Local Option	"Gap" Bonds or UR Special Levy	Bonds	TOTAL
	Inside M5 Limit	Inside M5 Limit	Inside M5 Limit	Outside M5 Limit	

Ad Valorem Tax Levies

5 Permanent Levy (if dollar amount)	-				-
6 Local Option Levy (if dollar amount)		-			-
7 "GAP" Bond Levy			-		-
8 Urban Renewal Special Levy			-		-
9 Bond Levy				-	-
10 TOTAL DOLLAR LEVY (add lines 5 thru 9)	-	-	-	-	-

Adjustments

11 Amount Raised in Other Counties	-	-	-	-	-
12 NET DOLLAR LEVY FOR TAX RATE (line 10 minus line 11)	-	-	-	-	-

Taxable Property Value (if an urban renewal plan is involved, report reduced rate levies separately)

13 Total Assessed Value					1,606,515,163
14 Add: Non-Profit Housing Value					-
15 Add: Fish and Wildlife Value					-
16 Subtract: Urban Renewal Increment (amt. used only)					-
17 VALUE TO COMPUTE THE TAX RATE					1,606,515,163

Tax Computations

18 Tax Rate (for dollar levies, line 12 divided by line 17)	-	0.5700	-	-	0.5700
19 Amount Tax Rate Will Raise (line 17 times line 18)	-	915,713.64	-	-	915,713.64
20 Truncation Loss (for dollar levies only) (line 19 minus line 12)	-	-	-	-	-
21 Total Timber Offset Amount (county district only)					
22 Timber Tax Rate (line 21 divided by line 17)					
23 Billing Rate (line 18 minus line 22)					
24 Calculated Tax for Extension for District (line 23 times line 17)					
24a Gain from UR Division of Tax Rate Truncation	-	-	-	-	-
24b Gain or Loss from UR Division of Tax Across Counties	-	-	-	-	-
24c Net Tax for Extension (19 + 24a + 24b)	-	915,713.64	-	-	915,713.64
25 Actual Tax Extended for District	-	915,713.93	-	-	915,713.93
26 District's Gain or Loss from Individual Extension (25 - 24c)	-	0.29	-	-	0.29
27 District's Compression Loss (enter as a negative number)	-	(15.99)	-	-	(15.99)
28 DISTRICT TAXES IMPOSED (line 24c+line 26+line 27)	-	915,697.94	-	-	915,697.94

Additional Taxes/Penalties

29 Farmland (ORS 308A.703)					2,996.30
30 Forestland (ORS 308A.703)					337.62
31 Small Tract Forestland (STF) (ORS 308A.703)					-
32 Open Space (ORS 308.770)					-
33					
34 Historic Property (ORS 358.525)					-
35 Other _____					-
36 Late Filing Fee County Only (ORS 308.302)					-
37 Roll Corrections (ORS 311.206), including omitted property/other roll corrections, but excluding roll corrections under ORS 311.208.					80.80
38 TOTAL ADDITIONAL TAXES/PENALTIES (lines 29 thru 37)					3,414.72
39 TOTAL TO BE RECEIVED (line 28 plus line 38)	-	915,697.94	-	-	919,112.66

40 Percentage Schedule (ORS 311.390)					0.001048166458
--------------------------------------	--	--	--	--	----------------

Table 4a - Detail of Taxing District Levies

Tax Year 2013-14

NOTE: Where urban renewal increment value impacts the district, report any reduced rate levies on a separate table 4a.

County: Washington

1 Taxing District Code	340004500
2 Taxing District Name (Co. No.)	Clean Water Services (60)
3 Counties in which District lies	Multnomah-Clackamas

	Permanent	Local Option	"Gap" Bonds or UR Special Levy	Bonds	
4 Levy Approved <u>Before</u> or <u>After</u> 10/6/01					
	Inside M5 Limit	Inside M5 Limit	Inside M5 Limit	Outside M5 Limit	TOTAL

Ad Valorem Tax Levies

5 Permanent Levy (if dollar amount)	-				-
6 Local Option Levy (if dollar amount)		-			-
7 "GAP" Bond Levy			-		-
8 Urban Renewal Special Levy			-		-
9 Bond Levy				-	-
10 TOTAL DOLLAR LEVY (add lines 5 thru 9)	-	-	-	-	-

Adjustments

11 Amount Raised in Other Counties	-	-	-	-	-
12 NET DOLLAR LEVY FOR TAX RATE (line 10 minus line 11)	-	-	-	-	-

Taxable Property Value (if an urban renewal plan is involved, report reduced rate levies separately)

13 Total Assessed Value		47,177,560,272
14 Add: Non-Profit Housing Value		-
15 Add: Fish and Wildlife Value		-
16 Subtract: Urban Renewal Increment (amt. used only)		286,685,578
17 VALUE TO COMPUTE THE TAX RATE		46,890,874,694

Tax Computations

18 Tax Rate (for dollar levies, line 12 divided by line 17)	-	-	-	-	-
19 Amount Tax Rate Will Raise (line 17 times line 18)	-	-	-	-	-
20 Truncation Loss (for dollar levies only) (line 19 minus line 12)	-	-	-	-	-
21 Total Timber Offset Amount (county district only)					
22 Timber Tax Rate (line 21 divided by line 17)					
23 Billing Rate (line 18 minus line 22)					
24 Calculated Tax for Extension for District (line 23 times line 17)					
24a Gain from UR Division of Tax Rate Truncation	-	-	-	-	-
24b Gain or Loss from UR Division of Tax Across Counties	-	-	-	-	-
24c Net Tax for Extension (19 + 24a + 24b)	-	-	-	-	-
25 Actual Tax Extended for District	-	-	-	-	-
26 District's Gain or Loss from Individual Extension (25 - 24c)	-	-	-	-	-
27 District's Compression Loss (enter as a negative number)	-	-	-	-	-
28 DISTRICT TAXES IMPOSED (line 24c+line 26+line 27)	-	-	-	-	-

Additional Taxes/Penalties

29 Farmland (ORS 308A.703)		-
30 Forestland (ORS 308A.703)		-
31 Small Tract Forestland (STF) (ORS 308A.703)		-
32 Open Space (ORS 308.770)		-
33		
34 Historic Property (ORS 358.525)		-
35 Other _____		-
36 Late Filing Fee County Only (ORS 308.302)		-
37 Roll Corrections (ORS 311.206), including omitted property/other roll corrections, but excluding roll corrections under ORS 311.208.		-
38 TOTAL ADDITIONAL TAXES/PENALTIES (lines 29 thru 37)		-
39 TOTAL TO BE RECEIVED (line 28 plus line 38)	-	-

40 Percentage Schedule (ORS 311.390)		0.000000000000
--------------------------------------	--	----------------

Table 4a - Detail of Taxing District Levies

Tax Year 2013-14

NOTE: Where urban renewal increment value impacts the district, report any reduced rate levies on a separate table 4a.

County: Washington

1 Taxing District Code	340006150				
2 Taxing District Name (Co. No.)	Raleigh Water District (32)				
3 Counties in which District lies					

4 Levy Approved <u>Before</u> or <u>After</u> 10/6/01	Permanent	Local Option	"Gap" Bonds or UR Special Levy	Bonds	TOTAL
	Inside M5 Limit	Inside M5 Limit	Inside M5 Limit	Outside M5 Limit	

Ad Valorem Tax Levies

5 Permanent Levy (if dollar amount)	-				-
6 Local Option Levy (if dollar amount)		-			-
7 "GAP" Bond Levy			-		-
8 Urban Renewal Special Levy			-		-
9 Bond Levy				-	-
10 TOTAL DOLLAR LEVY (add lines 5 thru 9)	-	-	-	-	-

Adjustments

11 Amount Raised in Other Counties	-	-	-	-	-
12 NET DOLLAR LEVY FOR TAX RATE (line 10 minus line 11)	-	-	-	-	-

Taxable Property Value (if an urban renewal plan is involved, report reduced rate levies separately)

13 Total Assessed Value					470,704,694
14 Add: Non-Profit Housing Value					-
15 Add: Fish and Wildlife Value					-
16 Subtract: Urban Renewal Increment (amt. used only)					-
17 VALUE TO COMPUTE THE TAX RATE					470,704,694

Tax Computations

18 Tax Rate (for dollar levies, line 12 divided by line 17)	-	-	-	-	-
19 Amount Tax Rate Will Raise (line 17 times line 18)	-	-	-	-	-
20 Truncation Loss (for dollar levies only) (line 19 minus line 12)	-	-	-	-	-
21 Total Timber Offset Amount (county district only)					
22 Timber Tax Rate (line 21 divided by line 17)					
23 Billing Rate (line 18 minus line 22)					
24 Calculated Tax for Extension for District (line 23 times line 17)					
24a Gain from UR Division of Tax Rate Truncation	-	-	-	-	-
24b Gain or Loss from UR Division of Tax Across Counties	-	-	-	-	-
24c Net Tax for Extension (19 + 24a + 24b)	-	-	-	-	-
25 Actual Tax Extended for District	-	-	-	-	-
26 District's Gain or Loss from Individual Extension (25 - 24c)	-	-	-	-	-
27 District's Compression Loss (enter as a negative number)	-	-	-	-	-
28 DISTRICT TAXES IMPOSED (line 24c+line 26+line 27)	-	-	-	-	-

Additional Taxes/Penalties

29 Farmland (ORS 308A.703)					-
30 Forestland (ORS 308A.703)					-
31 Small Tract Forestland (STF) (ORS 308A.703)					-
32 Open Space (ORS 308.770)					-
33					
34 Historic Property (ORS 358.525)					-
35 Other _____					-
36 Late Filing Fee County Only (ORS 308.302)					-
37 Roll Corrections (ORS 311.206), including omitted property/other roll corrections, but excluding roll corrections under ORS 311.208.					-
38 TOTAL ADDITIONAL TAXES/PENALTIES (lines 29 thru 37)					-
39 TOTAL TO BE RECEIVED (line 28 plus line 38)	-	-	-	-	-

40 Percentage Schedule (ORS 311.390)					0.000000000000
--------------------------------------	--	--	--	--	----------------

Table 4a - Detail of Taxing District Levies

Tax Year 2013-14

NOTE: Where urban renewal increment value impacts the district, report any reduced rate levies on a separate table 4a.

County: Washington

1 Taxing District Code	340005120
2 Taxing District Name (Co. No.)	Rivergrove Water District (33)
3 Counties in which District lies	Clackamas

4 Levy Approved <u>Before</u> or <u>After</u> 10/6/01	Permanent	Local Option	"Gap" Bonds or UR Special Levy	Bonds	TOTAL
	Inside M5 Limit	Inside M5 Limit	Inside M5 Limit	Outside M5 Limit	

Ad Valorem Tax Levies

5 Permanent Levy (if dollar amount)	-				-
6 Local Option Levy (if dollar amount)		-			-
7 "GAP" Bond Levy			-		-
8 Urban Renewal Special Levy			-		-
9 Bond Levy				-	-
10 TOTAL DOLLAR LEVY (add lines 5 thru 9)	-	-	-	-	-

Adjustments

11 Amount Raised in Other Counties	-	-	-	-	-
12 NET DOLLAR LEVY FOR TAX RATE (line 10 minus line 11)	-	-	-	-	-

Taxable Property Value (if an urban renewal plan is involved, report reduced rate levies separately)

13 Total Assessed Value		5,191,160
14 Add: Non-Profit Housing Value		-
15 Add: Fish and Wildlife Value		-
16 Subtract: Urban Renewal Increment (amt. used only)		-
17 VALUE TO COMPUTE THE TAX RATE		5,191,160

Tax Computations

18 Tax Rate (for dollar levies, line 12 divided by line 17)	-	-	-	-	-
19 Amount Tax Rate Will Raise (line 17 times line 18)	-	-	-	-	-
20 Truncation Loss (for dollar levies only) (line 19 minus line 12)	-	-	-	-	-
21 Total Timber Offset Amount (county district only)					
22 Timber Tax Rate (line 21 divided by line 17)					
23 Billing Rate (line 18 minus line 22)					
24 Calculated Tax for Extension for District (line 23 times line 17)					
24a Gain from UR Division of Tax Rate Truncation	-	-	-	-	-
24b Gain or Loss from UR Division of Tax Across Counties	-	-	-	-	-
24c Net Tax for Extension (19 + 24a + 24b)	-	-	-	-	-
25 Actual Tax Extended for District	-	-	-	-	-
26 District's Gain or Loss from Individual Extension (25 - 24c)	-	-	-	-	-
27 District's Compression Loss (enter as a negative number)	-	-	-	-	-
28 DISTRICT TAXES IMPOSED (line 24c+line 26+line 27)	-	-	-	-	-

Additional Taxes/Penalties

29 Farmland (ORS 308A.703)		-
30 Forestland (ORS 308A.703)		-
31 Small Tract Forestland (STF) (ORS 308A.703)		-
32 Open Space (ORS 308.770)		-
33		
34 Historic Property (ORS 358.525)		-
35 Other _____		-
36 Late Filing Fee County Only (ORS 308.302)		-
37 Roll Corrections (ORS 311.206), including omitted property/other roll corrections, but excluding roll corrections under ORS 311.208.		-
38 TOTAL ADDITIONAL TAXES/PENALTIES (lines 29 thru 37)		-
39 TOTAL TO BE RECEIVED (line 28 plus line 38)	-	-

40 Percentage Schedule (ORS 311.390)		0.000000000000
--------------------------------------	--	----------------

Table 4a - Detail of Taxing District Levies

Tax Year 2013-14

NOTE: Where urban renewal increment value impacts the district, report any reduced rate levies on a separate table 4a.

County: Washington

1 Taxing District Code	340006940				
2 Taxing District Name (Co. No.)	Tualatin Valley Water District (79)				
3 Counties in which District lies					

4 Levy Approved <u>Before</u> or <u>After</u> 10/6/01	Permanent	Local Option	"Gap" Bonds or UR Special Levy	Bonds	
	Inside M5 Limit	Inside M5 Limit	Inside M5 Limit	Outside M5 Limit	TOTAL

Ad Valorem Tax Levies

5 Permanent Levy (if dollar amount)	-				-
6 Local Option Levy (if dollar amount)		-			-
7 "GAP" Bond Levy			-		-
8 Urban Renewal Special Levy			-		-
9 Bond Levy				-	-
10 TOTAL DOLLAR LEVY (add lines 5 thru 9)	-	-	-	-	-

Adjustments

11 Amount Raised in Other Counties	-	-	-	-	-
12 NET DOLLAR LEVY FOR TAX RATE (line 10 minus line 11)	-	-	-	-	-

Taxable Property Value (if an urban renewal plan is involved, report reduced rate levies separately)

13 Total Assessed Value					20,083,097,720
14 Add: Non-Profit Housing Value					-
15 Add: Fish and Wildlife Value					-
16 Subtract: Urban Renewal Increment (amt. used only)					5,981,795
17 VALUE TO COMPUTE THE TAX RATE					20,077,115,925

Tax Computations

18 Tax Rate (for dollar levies, line 12 divided by line 17)	-	-	-	-	-
19 Amount Tax Rate Will Raise (line 17 times line 18)	-	-	-	-	-
20 Truncation Loss (for dollar levies only) (line 19 minus line 12)	-	-	-	-	-
21 Total Timber Offset Amount (county district only)					
22 Timber Tax Rate (line 21 divided by line 17)					
23 Billing Rate (line 18 minus line 22)					
24 Calculated Tax for Extension for District (line 23 times line 17)					
24a Gain from UR Division of Tax Rate Truncation	-	-	-	-	-
24b Gain or Loss from UR Division of Tax Across Counties	-	-	-	-	-
24c Net Tax for Extension (19 + 24a + 24b)	-	-	-	-	-
25 Actual Tax Extended for District	-	-	-	-	-
26 District's Gain or Loss from Individual Extension (25 - 24c)	-	-	-	-	-
27 District's Compression Loss (enter as a negative number)	-	-	-	-	-
28 DISTRICT TAXES IMPOSED (line 24c+line 26+line 27)	-	-	-	-	-

Additional Taxes/Penalties

29 Farmland (ORS 308A.703)					-
30 Forestland (ORS 308A.703)					-
31 Small Tract Forestland (STF) (ORS 308A.703)					-
32 Open Space (ORS 308.770)					-
33					
34 Historic Property (ORS 358.525)					-
35 Other _____					-
36 Late Filing Fee County Only (ORS 308.302)					-
37 Roll Corrections (ORS 311.206), including omitted property/other roll corrections, but excluding roll corrections under ORS 311.208.					-
38 TOTAL ADDITIONAL TAXES/PENALTIES (lines 29 thru 37)					-
39 TOTAL TO BE RECEIVED (line 28 plus line 38)	-	-	-	-	-

40 Percentage Schedule (ORS 311.390)					0.000000000000
--------------------------------------	--	--	--	--	----------------

Table 4a - Detail of Taxing District Levies

Tax Year 2013-14

NOTE: Where urban renewal increment value impacts the district, report any reduced rate levies on a separate table 4a.

County: Washington

1 Taxing District Code	340006170				
2 Taxing District Name (Co. No.)	West Slope Water District (35)				
3 Counties in which District lies	Multnomah				

4 Levy Approved <u>Before</u> or <u>After</u> 10/6/01	Permanent	Local Option	"Gap" Bonds or UR Special Levy	Bonds	
	Inside M5 Limit	Inside M5 Limit	Inside M5 Limit	Outside M5 Limit	TOTAL

Ad Valorem Tax Levies

5 Permanent Levy (if dollar amount)	-				-
6 Local Option Levy (if dollar amount)		-			-
7 "GAP" Bond Levy			-		-
8 Urban Renewal Special Levy			-		-
9 Bond Levy				-	-
10 TOTAL DOLLAR LEVY (add lines 5 thru 9)	-	-	-	-	-

Adjustments

11 Amount Raised in Other Counties	-	-	-	-	-
12 NET DOLLAR LEVY FOR TAX RATE (line 10 minus line 11)	-	-	-	-	-

Taxable Property Value (if an urban renewal plan is involved, report reduced rate levies separately)

13 Total Assessed Value					1,162,777,224
14 Add: Non-Profit Housing Value					-
15 Add: Fish and Wildlife Value					-
16 Subtract: Urban Renewal Increment (amt. used only)					-
17 VALUE TO COMPUTE THE TAX RATE					1,162,777,224

Tax Computations

18 Tax Rate (for dollar levies, line 12 divided by line 17)	-	-	-	-	-
19 Amount Tax Rate Will Raise (line 17 times line 18)	-	-	-	-	-
20 Truncation Loss (for dollar levies only) (line 19 minus line 12)	-	-	-	-	-
21 Total Timber Offset Amount (county district only)					
22 Timber Tax Rate (line 21 divided by line 17)					
23 Billing Rate (line 18 minus line 22)					
24 Calculated Tax for Extension for District (line 23 times line 17)					
24a Gain from UR Division of Tax Rate Truncation	-	-	-	-	-
24b Gain or Loss from UR Division of Tax Across Counties	-	-	-	-	-
24c Net Tax for Extension (19 + 24a + 24b)	-	-	-	-	-
25 Actual Tax Extended for District	-	-	-	-	-
26 District's Gain or Loss from Individual Extension (25 - 24c)	-	-	-	-	-
27 District's Compression Loss (enter as a negative number)	-	-	-	-	-
28 DISTRICT TAXES IMPOSED (line 24c+line 26+line 27)	-	-	-	-	-

Additional Taxes/Penalties

29 Farmland (ORS 308A.703)					-
30 Forestland (ORS 308A.703)					-
31 Small Tract Forestland (STF) (ORS 308A.703)					-
32 Open Space (ORS 308.770)					-
33					
34 Historic Property (ORS 358.525)					-
35 Other _____					-
36 Late Filing Fee County Only (ORS 308.302)					-
37 Roll Corrections (ORS 311.206), including omitted property/other roll corrections, but excluding roll corrections under ORS 311.208.					-
38 TOTAL ADDITIONAL TAXES/PENALTIES (lines 29 thru 37)					-
39 TOTAL TO BE RECEIVED (line 28 plus line 38)	-	-	-	-	-

40 Percentage Schedule (ORS 311.390)					0.000000000000
--------------------------------------	--	--	--	--	----------------

Table 4a - Detail of Taxing District Levies

Tax Year 2013-14

NOTE: Where urban renewal increment value impacts the district, report any reduced rate levies on a separate table 4a.

County: Washington

1 Taxing District Code	340006190
2 Taxing District Name (Co. No.)	Wolsborn Water District (36)
3 Counties in which District lies	

4 Levy Approved <u>Before</u> or <u>After</u> 10/6/01	Permanent	Local Option	"Gap" Bonds or UR Special Levy	Bonds	TOTAL
	Inside M5 Limit	Inside M5 Limit	Inside M5 Limit	Outside M5 Limit	

Ad Valorem Tax Levies

5 Permanent Levy (if dollar amount)	-				-
6 Local Option Levy (if dollar amount)		-			-
7 "GAP" Bond Levy			-		-
8 Urban Renewal Special Levy			-		-
9 Bond Levy				-	-
10 TOTAL DOLLAR LEVY (add lines 5 thru 9)	-	-	-	-	-

Adjustments

11 Amount Raised in Other Counties	-	-	-	-	-
12 NET DOLLAR LEVY FOR TAX RATE (line 10 minus line 11)	-	-	-	-	-

Taxable Property Value (if an urban renewal plan is involved, report reduced rate levies separately)

13 Total Assessed Value		10,583,609
14 Add: Non-Profit Housing Value		-
15 Add: Fish and Wildlife Value		-
16 Subtract: Urban Renewal Increment (amt. used only)		-
17 VALUE TO COMPUTE THE TAX RATE		10,583,609

Tax Computations

18 Tax Rate (for dollar levies, line 12 divided by line 17)	-	-	-	-	-
19 Amount Tax Rate Will Raise (line 17 times line 18)	-	-	-	-	-
20 Truncation Loss (for dollar levies only) (line 19 minus line 12)	-	-	-	-	-
21 Total Timber Offset Amount (county district only)					
22 Timber Tax Rate (line 21 divided by line 17)					
23 Billing Rate (line 18 minus line 22)					
24 Calculated Tax for Extension for District (line 23 times line 17)					
24a Gain from UR Division of Tax Rate Truncation	-	-	-	-	-
24b Gain or Loss from UR Division of Tax Across Counties	-	-	-	-	-
24c Net Tax for Extension (19 + 24a + 24b)	-	-	-	-	-
25 Actual Tax Extended for District	-	-	-	-	-
26 District's Gain or Loss from Individual Extension (25 - 24c)	-	-	-	-	-
27 District's Compression Loss (enter as a negative number)	-	-	-	-	-
28 DISTRICT TAXES IMPOSED (line 24c+line 26+line 27)	-	-	-	-	-

Additional Taxes/Penalties

29 Farmland (ORS 308A.703)		-
30 Forestland (ORS 308A.703)		-
31 Small Tract Forestland (STF) (ORS 308A.703)		-
32 Open Space (ORS 308.770)		-
33		
34 Historic Property (ORS 358.525)		-
35 Other _____		-
36 Late Filing Fee County Only (ORS 308.302)		-
37 Roll Corrections (ORS 311.206), including omitted property/other roll corrections, but excluding roll corrections under ORS 311.208.		-
38 TOTAL ADDITIONAL TAXES/PENALTIES (lines 29 thru 37)		-
39 TOTAL TO BE RECEIVED (line 28 plus line 38)	-	-

40 Percentage Schedule (ORS 311.390)		0.000000000000
--------------------------------------	--	----------------

Table 4a - Detail of Taxing District Levies

Tax Year 2013-14

NOTE: Where urban renewal increment value impacts the district, report any reduced rate levies on a separate table 4a.

County: Washington

1 Taxing District Code	340609000				
2 Taxing District Name (Co. No.)	Portland Community College (5)				
3 Counties in which District lies	Columbia-Multnomah-Clackamas-Yamhill				
4 Levy Approved <u>Before</u> or <u>After</u> 10/6/01	Permanent	Local Option	"Gap" Bonds or UR Special Levy	Bonds	
	Inside M5 Limit	Inside M5 Limit	Inside M5 Limit	Outside M5 Limit	TOTAL
Ad Valorem Tax Levies					
5 Permanent Levy (if dollar amount)	-				-
6 Local Option Levy (if dollar amount)		-			-
7 "GAP" Bond Levy			-		-
8 Urban Renewal Special Levy			-		-
9 Bond Levy				18,511,728.00	18,511,728.00
10 TOTAL DOLLAR LEVY (add lines 5 thru 9)	-	-	-	18,511,728.00	18,511,728.00
Adjustments					
11 Amount Raised in Other Counties	-	-	-	9,581,733.08	9,581,733.08
12 NET DOLLAR LEVY FOR TAX RATE (line 10 minus line 11)	-	-	-	8,929,994.92	8,929,994.92
Taxable Property Value (if an urban renewal plan is involved, report reduced rate levies separately)					
13 Total Assessed Value					51,181,916,090
14 Add: Non-Profit Housing Value					-
15 Add: Fish and Wildlife Value					-
16 Subtract: Urban Renewal Increment (amt. used only)					286,697,698
17 VALUE TO COMPUTE THE TAX RATE					50,895,218,392
Tax Computations					
18 Tax Rate (for dollar levies, line 12 divided by line 17)	0.2828	-	-	0.1754	0.4582
19 Amount Tax Rate Will Raise (line 17 times line 18)	14,393,167.76	-	-	8,927,021.31	23,320,189.07
20 Truncation Loss (for dollar levies only) (line 19 minus line 12)	-	-	-	(2,973.61)	(2,973.61)
21 Total Timber Offset Amount (county district only)					
22 Timber Tax Rate (line 21 divided by line 17)					
23 Billing Rate (line 18 minus line 22)					
24 Calculated Tax for Extension for District (line 23 times line 17)					
24a Gain from UR Division of Tax Rate Truncation	1,213.68	-	-	1,417.77	2,631.45
24b Gain or Loss from UR Division of Tax Across Counties	(4,110.38)	-	-	(2,508.88)	(6,619.26)
24c Net Tax for Extension (19 + 24a + 24b)	14,390,271.06	-	-	8,925,930.20	23,316,201.26
25 Actual Tax Extended for District	14,390,278.46	-	-	8,925,943.63	23,316,222.09
26 District's Gain or Loss from Individual Extension (25 - 24c)	7.40	-	-	13.43	20.83
27 District's Compression Loss (enter as a negative number)	(176,453.50)	-	-		(176,453.50)
28 DISTRICT TAXES IMPOSED (line 24c+line 26+line 27)	14,213,824.96	-	-	8,925,943.63	23,139,768.59
Additional Taxes/Penalties					
29 Farmland (ORS 308A.703)					18,683.07
30 Forestland (ORS 308A.703)					5,737.48
31 Small Tract Forestland (STF) (ORS 308A.703)					-
32 Open Space (ORS 308.770)					-
33					
34 Historic Property (ORS 358.525)					-
35 Other _____					-
36 Late Filing Fee County Only (ORS 308.302)					-
37 Roll Corrections (ORS 311.206), including omitted property/other roll corrections, but excluding roll corrections under ORS 311.208.					12,066.31
38 TOTAL ADDITIONAL TAXES/PENALTIES (lines 29 thru 37)					36,486.86
39 TOTAL TO BE RECEIVED (line 28 plus line 38)	14,213,824.96	-	-	8,925,943.63	23,176,255.45
40 Percentage Schedule (ORS 311.390)					0.026430463478

Table 4a - Detail of Taxing District Levies

Tax Year 2013-14

NOTE: Where urban renewal increment value impacts the district, report any reduced rate levies on a separate table 4a.

County: Washington

1 Taxing District Code	340609000			
2 Taxing District Name (Co. No.)	Portland Community College - After (94)			
3 Counties in which District lies	Columbia-Multnomah-Clackamas-Yamhill			

4 Levy Approved <u>Before</u> or <u>After</u> 10/6/01	Permanent	Local Option	"Gap" Bonds or UR Special Levy	Bonds	
	Inside M5 Limit	Inside M5 Limit	Inside M5 Limit	Outside M5 Limit	TOTAL

Ad Valorem Tax Levies

5 Permanent Levy (if dollar amount)	-				-
6 Local Option Levy (if dollar amount)		-			-
7 "GAP" Bond Levy			-		-
8 Urban Renewal Special Levy			-		-
9 Bond Levy				29,293,042.00	29,293,042.00
10 TOTAL DOLLAR LEVY (add lines 5 thru 9)	-	-	-	29,293,042.00	29,293,042.00

Adjustments

11 Amount Raised in Other Counties	-	-	-	15,219,783.59	15,219,783.59
12 NET DOLLAR LEVY FOR TAX RATE (line 10 minus line 11)	-	-	-	14,073,258.41	14,073,258.41

Taxable Property Value (if an urban renewal plan is involved, report reduced rate levies separately)

13 Total Assessed Value					51,181,916,090
14 Add: Non-Profit Housing Value					-
15 Add: Fish and Wildlife Value					-
16 Subtract: Urban Renewal Increment (amt. used only)					204,412,301
17 VALUE TO COMPUTE THE TAX RATE					50,977,503,789

Tax Computations

18 Tax Rate (for dollar levies, line 12 divided by line 17)	-	-	-	0.2760	0.2760
19 Amount Tax Rate Will Raise (line 17 times line 18)	-	-	-	14,069,791.05	14,069,791.05
20 Truncation Loss (for dollar levies only) (line 19 minus line 12)	-	-	-	(3,467.36)	(3,467.36)
21 Total Timber Offset Amount (county district only)					
22 Timber Tax Rate (line 21 divided by line 17)					
23 Billing Rate (line 18 minus line 22)					
24 Calculated Tax for Extension for District (line 23 times line 17)					
24a Gain from UR Division of Tax Rate Truncation	-	-	-	102.28	102.28
24b Gain or Loss from UR Division of Tax Across Counties	-	-	-	(3,605.09)	(3,605.09)
24c Net Tax for Extension (19 + 24a + 24b)	-	-	-	14,066,288.24	14,066,288.24
25 Actual Tax Extended for District	-	-	-	14,066,302.97	14,066,302.97
26 District's Gain or Loss from Individual Extension (25 - 24c)	-	-	-	14.73	14.73
27 District's Compression Loss (enter as a negative number)	-	-	-		-
28 DISTRICT TAXES IMPOSED (line 24c+line 26+line 27)	-	-	-	14,066,302.97	14,066,302.97

Additional Taxes/Penalties

29 Farmland (ORS 308A.703)					11,255.34
30 Forestland (ORS 308A.703)					3,456.29
31 Small Tract Forestland (STF) (ORS 308A.703)					-
32 Open Space (ORS 308.770)					-
33					
34 Historic Property (ORS 358.525)					-
35 Other _____					-
36 Late Filing Fee County Only (ORS 308.302)					-
37 Roll Corrections (ORS 311.206), including omitted property/other roll corrections, but excluding roll corrections under ORS 311.208.					7,282.70
38 TOTAL ADDITIONAL TAXES/PENALTIES (lines 29 thru 37)					21,994.33
39 TOTAL TO BE RECEIVED (line 28 plus line 38)	-	-	-	14,066,302.97	14,088,297.30

40 Percentage Schedule (ORS 311.390)					0.016066453360
--------------------------------------	--	--	--	--	----------------

Table 4a - Detail of Taxing District Levies

Tax Year 2013-14

NOTE: Where urban renewal increment value impacts the district, report any reduced rate levies on a separate table 4a.

County: Washington

1 Taxing District Code	340503100				
2 Taxing District Name (Co. No.)	Clackamas ESD (6)				
3 Counties in which District lies	Multnomah-Clackamas				

4 Levy Approved <u>Before</u> or <u>After</u> 10/6/01	Permanent	Local Option	"Gap" Bonds or UR Special Levy	Bonds	
	Inside M5 Limit	Inside M5 Limit	Inside M5 Limit	Outside M5 Limit	TOTAL

Ad Valorem Tax Levies

5 Permanent Levy (if dollar amount)	-				-
6 Local Option Levy (if dollar amount)		-			-
7 "GAP" Bond Levy			-		-
8 Urban Renewal Special Levy			-		-
9 Bond Levy				-	-
10 TOTAL DOLLAR LEVY (add lines 5 thru 9)	-	-	-	-	-

Adjustments

11 Amount Raised in Other Counties	-	-	-	-	-
12 NET DOLLAR LEVY FOR TAX RATE (line 10 minus line 11)	-	-	-	-	-

Taxable Property Value (if an urban renewal plan is involved, report reduced rate levies separately)

13 Total Assessed Value					154,765,306
14 Add: Non-Profit Housing Value					-
15 Add: Fish and Wildlife Value					-
16 Subtract: Urban Renewal Increment (amt. used only)					-
17 VALUE TO COMPUTE THE TAX RATE					154,765,306

Tax Computations

18 Tax Rate (for dollar levies, line 12 divided by line 17)	0.3687	-	-	-	0.3687
19 Amount Tax Rate Will Raise (line 17 times line 18)	57,061.97	-	-	-	57,061.97
20 Truncation Loss (for dollar levies only) (line 19 minus line 12)	-	-	-	-	-
21 Total Timber Offset Amount (county district only)					
22 Timber Tax Rate (line 21 divided by line 17)					
23 Billing Rate (line 18 minus line 22)					
24 Calculated Tax for Extension for District (line 23 times line 17)					
24a Gain from UR Division of Tax Rate Truncation	-	-	-	-	-
24b Gain or Loss from UR Division of Tax Across Counties	(6,565.02)	-	-	-	(6,565.02)
24c Net Tax for Extension (19 + 24a + 24b)	50,496.95	-	-	-	50,496.95
25 Actual Tax Extended for District	50,496.96	-	-	-	50,496.96
26 District's Gain or Loss from Individual Extension (25 - 24c)	0.01	-	-	-	0.01
27 District's Compression Loss (enter as a negative number)	(605.92)	-	-	-	(605.92)
28 DISTRICT TAXES IMPOSED (line 24c+line 26+line 27)	49,891.04	-	-	-	49,891.04

Additional Taxes/Penalties

29 Farmland (ORS 308A.703)					-
30 Forestland (ORS 308A.703)					-
31 Small Tract Forestland (STF) (ORS 308A.703)					-
32 Open Space (ORS 308.770)					-
33					
34 Historic Property (ORS 358.525)					-
35 Other _____					-
36 Late Filing Fee County Only (ORS 308.302)					-
37 Roll Corrections (ORS 311.206), including omitted property/other roll corrections, but excluding roll corrections under ORS 311.208.					-
38 TOTAL ADDITIONAL TAXES/PENALTIES (lines 29 thru 37)					-
39 TOTAL TO BE RECEIVED (line 28 plus line 38)	49,891.04	-	-	-	49,891.04

40 Percentage Schedule (ORS 311.390)					0.000056896306
--------------------------------------	--	--	--	--	----------------

Table 4a - Detail of Taxing District Levies

Tax Year 2013-14

NOTE: Where urban renewal increment value impacts the district, report any reduced rate levies on a separate table 4a.

County: Washington

1 Taxing District Code	340526100				
2 Taxing District Name (Co. No.)	Multnomah ESD (8)				
3 Counties in which District lies	Multnomah-Clackamas				

4 Levy Approved <u>Before</u> or <u>After</u> 10/6/01	Permanent	Local Option	"Gap" Bonds or UR Special Levy	Bonds	
	Inside M5 Limit	Inside M5 Limit	Inside M5 Limit	Outside M5 Limit	TOTAL

Ad Valorem Tax Levies

5 Permanent Levy (if dollar amount)	-				-
6 Local Option Levy (if dollar amount)		-			-
7 "GAP" Bond Levy			-		-
8 Urban Renewal Special Levy			-		-
9 Bond Levy				-	-
10 TOTAL DOLLAR LEVY (add lines 5 thru 9)	-	-	-	-	-

Adjustments

11 Amount Raised in Other Counties	-	-	-	-	-
12 NET DOLLAR LEVY FOR TAX RATE (line 10 minus line 11)	-	-	-	-	-

Taxable Property Value (if an urban renewal plan is involved, report reduced rate levies separately)

13 Total Assessed Value					302,156,643
14 Add: Non-Profit Housing Value					-
15 Add: Fish and Wildlife Value					-
16 Subtract: Urban Renewal Increment (amt. used only)					-
17 VALUE TO COMPUTE THE TAX RATE					302,156,643

Tax Computations

18 Tax Rate (for dollar levies, line 12 divided by line 17)	0.4576	-	-	-	0.4576
19 Amount Tax Rate Will Raise (line 17 times line 18)	138,266.88	-	-	-	138,266.88
20 Truncation Loss (for dollar levies only) (line 19 minus line 12)	-	-	-	-	-
21 Total Timber Offset Amount (county district only)					
22 Timber Tax Rate (line 21 divided by line 17)					
23 Billing Rate (line 18 minus line 22)					
24 Calculated Tax for Extension for District (line 23 times line 17)					
24a Gain from UR Division of Tax Rate Truncation	-	-	-	-	-
24b Gain or Loss from UR Division of Tax Across Counties	(2,807.49)	-	-	-	(2,807.49)
24c Net Tax for Extension (19 + 24a + 24b)	135,459.39	-	-	-	135,459.39
25 Actual Tax Extended for District	135,459.45	-	-	-	135,459.45
26 District's Gain or Loss from Individual Extension (25 - 24c)	0.06	-	-	-	0.06
27 District's Compression Loss (enter as a negative number)	(1,555.05)	-	-	-	(1,555.05)
28 DISTRICT TAXES IMPOSED (line 24c+line 26+line 27)	133,904.40	-	-	-	133,904.40

Additional Taxes/Penalties

29 Farmland (ORS 308A.703)					-
30 Forestland (ORS 308A.703)					-
31 Small Tract Forestland (STF) (ORS 308A.703)					-
32 Open Space (ORS 308.770)					-
33					
34 Historic Property (ORS 358.525)					-
35 Other _____					-
36 Late Filing Fee County Only (ORS 308.302)					-
37 Roll Corrections (ORS 311.206), including omitted property/other roll corrections, but excluding roll corrections under ORS 311.208.					26.53
38 TOTAL ADDITIONAL TAXES/PENALTIES (lines 29 thru 37)					26.53
39 TOTAL TO BE RECEIVED (line 28 plus line 38)	133,904.40	-	-	-	133,930.93

40 Percentage Schedule (ORS 311.390)					0.000152736345
--------------------------------------	--	--	--	--	----------------

Table 4a - Detail of Taxing District Levies

Tax Year 2013-14

NOTE: Where urban renewal increment value impacts the district, report any reduced rate levies on a separate table 4a.

County: Washington

1 Taxing District Code	340505000				
2 Taxing District Name (Co. No.)	NW Regional ESD (9)				
3 Counties in which District lies	Multnomah-Clackamas-Columbia-Clatsop-Tillamook-Yamhill				
4 Levy Approved <u>Before</u> or <u>After</u> 10/6/01	Permanent	Local Option	"Gap" Bonds or UR Special Levy	Bonds	
	Inside M5 Limit	Inside M5 Limit	Inside M5 Limit	Outside M5 Limit	TOTAL
Ad Valorem Tax Levies					
5 Permanent Levy (if dollar amount)	-				-
6 Local Option Levy (if dollar amount)		-			-
7 "GAP" Bond Levy			-		-
8 Urban Renewal Special Levy			-		-
9 Bond Levy				-	-
10 TOTAL DOLLAR LEVY (add lines 5 thru 9)	-	-	-	-	-
Adjustments					
11 Amount Raised in Other Counties	-	-	-	-	-
12 NET DOLLAR LEVY FOR TAX RATE (line 10 minus line 11)	-	-	-	-	-
Taxable Property Value (if an urban renewal plan is involved, report reduced rate levies separately)					
13 Total Assessed Value					50,608,860,179
14 Add: Non-Profit Housing Value					-
15 Add: Fish and Wildlife Value					-
16 Subtract: Urban Renewal Increment (amt. used only)					286,697,698
17 VALUE TO COMPUTE THE TAX RATE					50,322,162,481
Tax Computations					
18 Tax Rate (for dollar levies, line 12 divided by line 17)	0.1538	-	-	-	0.1538
19 Amount Tax Rate Will Raise (line 17 times line 18)	7,739,548.59	-	-	-	7,739,548.59
20 Truncation Loss (for dollar levies only) (line 19 minus line 12)	-	-	-	-	-
21 Total Timber Offset Amount (county district only)					
22 Timber Tax Rate (line 21 divided by line 17)					
23 Billing Rate (line 18 minus line 22)					
24 Calculated Tax for Extension for District (line 23 times line 17)					
24a Gain from UR Division of Tax Rate Truncation	1,326.64	-	-	-	1,326.64
24b Gain or Loss from UR Division of Tax Across Counties	-	-	-	-	-
24c Net Tax for Extension (19 + 24a + 24b)	7,740,875.23	-	-	-	7,740,875.23
25 Actual Tax Extended for District	7,740,885.42	-	-	-	7,740,885.42
26 District's Gain or Loss from Individual Extension (25 - 24c)	10.19	-	-	-	10.19
27 District's Compression Loss (enter as a negative number)	(95,028.44)	-	-	-	(95,028.44)
28 DISTRICT TAXES IMPOSED (line 24c+line 26+line 27)	7,645,856.98	-	-	-	7,645,856.98
Additional Taxes/Penalties					
29 Farmland (ORS 308A.703)					6,271.26
30 Forestland (ORS 308A.703)					1,917.84
31 Small Tract Forestland (STF) (ORS 308A.703)					-
32 Open Space (ORS 308.770)					-
33					
34 Historic Property (ORS 358.525)					-
35 Other _____					-
36 Late Filing Fee County Only (ORS 308.302)					-
37 Roll Corrections (ORS 311.206), including omitted property/other roll corrections, but excluding roll corrections under ORS 311.208.					4,042.01
38 TOTAL ADDITIONAL TAXES/PENALTIES (lines 29 thru 37)					12,231.11
39 TOTAL TO BE RECEIVED (line 28 plus line 38)	7,645,856.98	-	-	-	7,658,088.09
40 Percentage Schedule (ORS 311.390)					0.008733370152

Table 4a - Detail of Taxing District Levies

Tax Year 2013-14

NOTE: Where urban renewal increment value impacts the district, report any reduced rate levies on a separate table 4a.

County: Washington

1 Taxing District Code	340536000				
2 Taxing District Name (Co. No.)	Willamette ESD (10)				
3 Counties in which District lies	Clackamas-Tillamook-Yamhill-Polk-Marion-Benton-Linn				
4 Levy Approved <u>Before</u> or <u>After</u> 10/6/01	Permanent	Local Option	"Gap" Bonds or UR Special Levy	Bonds	
	Inside M5 Limit	Inside M5 Limit	Inside M5 Limit	Outside M5 Limit	TOTAL
Ad Valorem Tax Levies					
5 Permanent Levy (if dollar amount)	-				-
6 Local Option Levy (if dollar amount)		-			-
7 "GAP" Bond Levy			-		-
8 Urban Renewal Special Levy			-		-
9 Bond Levy				-	-
10 TOTAL DOLLAR LEVY (add lines 5 thru 9)	-	-	-	-	-
Adjustments					
11 Amount Raised in Other Counties	-	-	-	-	-
12 NET DOLLAR LEVY FOR TAX RATE (line 10 minus line 11)	-	-	-	-	-
Taxable Property Value (if an urban renewal plan is involved, report reduced rate levies separately)					
13 Total Assessed Value					116,133,962
14 Add: Non-Profit Housing Value					-
15 Add: Fish and Wildlife Value					-
16 Subtract: Urban Renewal Increment (amt. used only)					-
17 VALUE TO COMPUTE THE TAX RATE					116,133,962
Tax Computations					
18 Tax Rate (for dollar levies, line 12 divided by line 17)	0.2967	-	-	-	0.2967
19 Amount Tax Rate Will Raise (line 17 times line 18)	34,456.95	-	-	-	34,456.95
20 Truncation Loss (for dollar levies only) (line 19 minus line 12)	-	-	-	-	-
21 Total Timber Offset Amount (county district only)					
22 Timber Tax Rate (line 21 divided by line 17)					
23 Billing Rate (line 18 minus line 22)					
24 Calculated Tax for Extension for District (line 23 times line 17)					
24a Gain from UR Division of Tax Rate Truncation	-	-	-	-	-
24b Gain or Loss from UR Division of Tax Across Counties	-	-	-	-	-
24c Net Tax for Extension (19 + 24a + 24b)	34,456.95	-	-	-	34,456.95
25 Actual Tax Extended for District	34,456.92	-	-	-	34,456.92
26 District's Gain or Loss from Individual Extension (25 - 24c)	(0.03)	-	-	-	(0.03)
27 District's Compression Loss (enter as a negative number)	(321.67)	-	-	-	(321.67)
28 DISTRICT TAXES IMPOSED (line 24c+line 26+line 27)	34,135.25	-	-	-	34,135.25
Additional Taxes/Penalties					
29 Farmland (ORS 308A.703)					-
30 Forestland (ORS 308A.703)					15.50
31 Small Tract Forestland (STF) (ORS 308A.703)					-
32 Open Space (ORS 308.770)					-
33					
34 Historic Property (ORS 358.525)					-
35 Other _____					-
36 Late Filing Fee County Only (ORS 308.302)					-
37 Roll Corrections (ORS 311.206), including omitted property/other roll corrections, but excluding roll corrections under ORS 311.208.					-
38 TOTAL ADDITIONAL TAXES/PENALTIES (lines 29 thru 37)					15.50
39 TOTAL TO BE RECEIVED (line 28 plus line 38)	34,135.25	-	-	-	34,150.75
40 Percentage Schedule (ORS 311.390)					0.000038945901

Table 4a - Detail of Taxing District Levies

Tax Year 2013-14

NOTE: Where urban renewal increment value impacts the district, report any reduced rate levies on a separate table 4a.

County: Washington

1 Taxing District Code	340411000				
2 Taxing District Name (Co. No.)	Banks School District #13 (13)				
3 Counties in which District lies					
4 Levy Approved <u>Before</u> or <u>After</u> 10/6/01	Permanent	Local Option	"Gap" Bonds or UR Special Levy	Bonds	
	Inside M5 Limit	Inside M5 Limit	Inside M5 Limit	Outside M5 Limit	TOTAL
Ad Valorem Tax Levies					
5 Permanent Levy (if dollar amount)	-				-
6 Local Option Levy (if dollar amount)		-			-
7 "GAP" Bond Levy			-		-
8 Urban Renewal Special Levy			-		-
9 Bond Levy				1,190,192.00	1,190,192.00
10 TOTAL DOLLAR LEVY (add lines 5 thru 9)	-	-	-	1,190,192.00	1,190,192.00
Adjustments					
11 Amount Raised in Other Counties	-	-	-	-	-
12 NET DOLLAR LEVY FOR TAX RATE (line 10 minus line 11)	-	-	-	1,190,192.00	1,190,192.00
Taxable Property Value (if an urban renewal plan is involved, report reduced rate levies separately)					
13 Total Assessed Value					512,944,831
14 Add: Non-Profit Housing Value					-
15 Add: Fish and Wildlife Value					-
16 Subtract: Urban Renewal Increment (amt. used only)					-
17 VALUE TO COMPUTE THE TAX RATE					512,944,831
Tax Computations					
18 Tax Rate (for dollar levies, line 12 divided by line 17)	5.0152	-	-	2.3203	7.3355
19 Amount Tax Rate Will Raise (line 17 times line 18)	2,572,520.92	-	-	1,190,185.89	3,762,706.81
20 Truncation Loss (for dollar levies only) (line 19 minus line 12)	-	-	-	(6.11)	(6.11)
21 Total Timber Offset Amount (county district only)					
22 Timber Tax Rate (line 21 divided by line 17)					
23 Billing Rate (line 18 minus line 22)					
24 Calculated Tax for Extension for District (line 23 times line 17)					
24a Gain from UR Division of Tax Rate Truncation	-	-	-	-	-
24b Gain or Loss from UR Division of Tax Across Counties	-	-	-	-	-
24c Net Tax for Extension (19 + 24a + 24b)	2,572,520.92	-	-	1,190,185.89	3,762,706.81
25 Actual Tax Extended for District	2,572,520.91	-	-	1,190,186.19	3,762,707.10
26 District's Gain or Loss from Individual Extension (25 - 24c)	(0.01)	-	-	0.30	0.29
27 District's Compression Loss (enter as a negative number)	(35,391.16)	-	-		(35,391.16)
28 DISTRICT TAXES IMPOSED (line 24c+line 26+line 27)	2,537,129.75	-	-	1,190,186.19	3,727,315.94
Additional Taxes/Penalties					
29 Farmland (ORS 308A.703)					6,858.73
30 Forestland (ORS 308A.703)					-
31 Small Tract Forestland (STF) (ORS 308A.703)					-
32 Open Space (ORS 308.770)					-
33					
34 Historic Property (ORS 358.525)					-
35 Other _____					-
36 Late Filing Fee County Only (ORS 308.302)					-
37 Roll Corrections (ORS 311.206), including omitted property/other roll corrections, but excluding roll corrections under ORS 311.208.					1,635.71
38 TOTAL ADDITIONAL TAXES/PENALTIES (lines 29 thru 37)					8,494.44
39 TOTAL TO BE RECEIVED (line 28 plus line 38)	2,537,129.75	-	-	1,190,186.19	3,735,810.38
40 Percentage Schedule (ORS 311.390)					0.004260360351

Table 4a - Detail of Taxing District Levies

Tax Year 2013-14

NOTE: Where urban renewal increment value impacts the district, report any reduced rate levies on a separate table 4a.

County: Washington

1 Taxing District Code	340416000			
2 Taxing District Name (Co. No.)	Beaverton School District #48J (19)			
3 Counties in which District lies	Multnomah			

4 Levy Approved <u>Before</u> or <u>After</u> 10/6/01	Permanent	Local Option	"Gap" Bonds or UR Special Levy	Bonds	
	Inside M5 Limit	Inside M5 Limit	Inside M5 Limit	Outside M5 Limit	TOTAL

Ad Valorem Tax Levies

5 Permanent Levy (if dollar amount)	-				-
6 Local Option Levy (if dollar amount)		-			-
7 "GAP" Bond Levy			-		-
8 Urban Renewal Special Levy			-		-
9 Bond Levy				35,569,803.00	35,569,803.00
10 TOTAL DOLLAR LEVY (add lines 5 thru 9)	-	-	-	35,569,803.00	35,569,803.00

Adjustments

11 Amount Raised in Other Counties	-	-	-	152,497.86	152,497.86
12 NET DOLLAR LEVY FOR TAX RATE (line 10 minus line 11)	-	-	-	35,417,305.14	35,417,305.14

Taxable Property Value (if an urban renewal plan is involved, report reduced rate levies separately)

13 Total Assessed Value		24,114,918,631
14 Add: Non-Profit Housing Value		-
15 Add: Fish and Wildlife Value		-
16 Subtract: Urban Renewal Increment (amt. used only)		18,125,492
17 VALUE TO COMPUTE THE TAX RATE		24,096,793,139

Tax Computations

18 Tax Rate (for dollar levies, line 12 divided by line 17)	4.6930	-	-	1.4697	6.1627
19 Amount Tax Rate Will Raise (line 17 times line 18)	113,086,250.20	-	-	35,415,056.88	148,501,307.08
20 Truncation Loss (for dollar levies only) (line 19 minus line 12)	-	-	-	(2,248.26)	(2,248.26)
21 Total Timber Offset Amount (county district only)					
22 Timber Tax Rate (line 21 divided by line 17)					
23 Billing Rate (line 18 minus line 22)					
24 Calculated Tax for Extension for District (line 23 times line 17)					
24a Gain from UR Division of Tax Rate Truncation	13.80	-	-	470.08	483.88
24b Gain or Loss from UR Division of Tax Across Counties	-	-	-	-	-
24c Net Tax for Extension (19 + 24a + 24b)	113,086,264.00	-	-	35,415,526.96	148,501,790.96
25 Actual Tax Extended for District	113,086,266.98	-	-	35,415,532.86	148,501,799.84
26 District's Gain or Loss from Individual Extension (25 - 24c)	2.98	-	-	5.90	8.88
27 District's Compression Loss (enter as a negative number)	(413,071.37)	-	-		(413,071.37)
28 DISTRICT TAXES IMPOSED (line 24c+line 26+line 27)	112,673,195.61	-	-	35,415,532.86	148,088,728.47

Additional Taxes/Penalties

29 Farmland (ORS 308A.703)		20,195.14			
30 Forestland (ORS 308A.703)		65,623.96			
31 Small Tract Forestland (STF) (ORS 308A.703)		-			
32 Open Space (ORS 308.770)		-			
33					
34 Historic Property (ORS 358.525)		-			
35 Other _____		-			
36 Late Filing Fee County Only (ORS 308.302)		-			
37 Roll Corrections (ORS 311.206), including omitted property/other roll corrections, but excluding roll corrections under ORS 311.208.		28,827.56			
38 TOTAL ADDITIONAL TAXES/PENALTIES (lines 29 thru 37)		114,646.66			
39 TOTAL TO BE RECEIVED (line 28 plus line 38)	112,673,195.61	-	-	35,415,532.86	148,203,375.13

40 Percentage Schedule (ORS 311.390)					0.169012802875
--------------------------------------	--	--	--	--	----------------

Table 4a - Detail of Taxing District Levies

Tax Year 2013-14

NOTE: Where urban renewal increment value impacts the district, report any reduced rate levies on a separate table 4a.

County: Washington

1 Taxing District Code	340416000			
2 Taxing District Name (Co. No.)	Beaverton School District #48J - After (106)			
3 Counties in which District lies	Multnomah			

4 Levy Approved <u>Before</u> or <u>After</u> 10/6/01	Permanent	Local Option	"Gap" Bonds or UR Special Levy	Bonds	TOTAL
	Inside M5 Limit	Inside M5 Limit	Inside M5 Limit	AFTER Outside M5 Limit	

Ad Valorem Tax Levies

5 Permanent Levy (if dollar amount)	-				-
6 Local Option Levy (if dollar amount)		-			-
7 "GAP" Bond Levy			-		-
8 Urban Renewal Special Levy			-		-
9 Bond Levy				15,524,372.00	15,524,372.00
10 TOTAL DOLLAR LEVY (add lines 5 thru 9)	-	-	-	15,524,372.00	15,524,372.00

Adjustments

11 Amount Raised in Other Counties	-	-	-	66,507.59	66,507.59
12 NET DOLLAR LEVY FOR TAX RATE (line 10 minus line 11)	-	-	-	15,457,864.41	15,457,864.41

Taxable Property Value (if an urban renewal plan is involved, report reduced rate levies separately)

13 Total Assessed Value					24,114,918,631
14 Add: Non-Profit Housing Value					-
15 Add: Fish and Wildlife Value					-
16 Subtract: Urban Renewal Increment (amt. used only)					-
17 VALUE TO COMPUTE THE TAX RATE					24,114,918,631

Tax Computations

18 Tax Rate (for dollar levies, line 12 divided by line 17)	-	1.2500	-	0.6410	1.8910
19 Amount Tax Rate Will Raise (line 17 times line 18)	-	30,143,648.29	-	15,457,662.84	45,601,311.13
20 Truncation Loss (for dollar levies only) (line 19 minus line 12)	-	-	-	(201.57)	(201.57)
21 Total Timber Offset Amount (county district only)					
22 Timber Tax Rate (line 21 divided by line 17)					
23 Billing Rate (line 18 minus line 22)					
24 Calculated Tax for Extension for District (line 23 times line 17)					
24a Gain from UR Division of Tax Rate Truncation	-	-	-	-	-
24b Gain or Loss from UR Division of Tax Across Counties	-	-	-	-	-
24c Net Tax for Extension (19 + 24a + 24b)	-	30,143,648.29	-	15,457,662.84	45,601,311.13
25 Actual Tax Extended for District	-	30,143,747.40	-	15,457,667.93	45,601,415.33
26 District's Gain or Loss from Individual Extension (25 - 24c)	-	99.11	-	5.09	104.20
27 District's Compression Loss (enter as a negative number)	-	(10,279,746.05)	-		(10,279,746.05)
28 DISTRICT TAXES IMPOSED (line 24c+line 26+line 27)	-	19,864,001.35	-	15,457,667.93	35,321,669.28

Additional Taxes/Penalties

29 Farmland (ORS 308A.703)					6,196.80
30 Forestland (ORS 308A.703)					20,138.71
31 Small Tract Forestland (STF) (ORS 308A.703)					-
32 Open Space (ORS 308.770)					-
33					
34 Historic Property (ORS 358.525)					-
35 Other _____					-
36 Late Filing Fee County Only (ORS 308.302)					-
37 Roll Corrections (ORS 311.206), including omitted property/other roll corrections, but excluding roll corrections under ORS 311.208.					8,853.33
38 TOTAL ADDITIONAL TAXES/PENALTIES (lines 29 thru 37)					35,188.84
39 TOTAL TO BE RECEIVED (line 28 plus line 38)	-	19,864,001.35	-	15,457,667.93	35,356,858.12

40 Percentage Schedule (ORS 311.390)					0.040321360337
--------------------------------------	--	--	--	--	----------------

Table 4a - Detail of Taxing District Levies

Tax Year 2013-14

NOTE: Where urban renewal increment value impacts the district, report any reduced rate levies on a separate table 4a.

County: Washington

1 Taxing District Code	340412000			
2 Taxing District Name (Co. No.)	Forest Grove School District #15J (14)			
3 Counties in which District lies				

4 Levy Approved <u>Before</u> or <u>After</u> 10/6/01	Permanent	Local Option	"Gap" Bonds or UR Special Levy	Bonds	
	Inside M5 Limit	Inside M5 Limit	Inside M5 Limit	Outside M5 Limit	TOTAL

Ad Valorem Tax Levies

5 Permanent Levy (if dollar amount)	-				-
6 Local Option Levy (if dollar amount)		-			-
7 "GAP" Bond Levy			-		-
8 Urban Renewal Special Levy			-		-
9 Bond Levy				6,398,291.00	6,398,291.00
10 TOTAL DOLLAR LEVY (add lines 5 thru 9)	-	-	-	6,398,291.00	6,398,291.00

Adjustments

11 Amount Raised in Other Counties	-	-	-	-	-
12 NET DOLLAR LEVY FOR TAX RATE (line 10 minus line 11)	-	-	-	6,398,291.00	6,398,291.00

Taxable Property Value (if an urban renewal plan is involved, report reduced rate levies separately)

13 Total Assessed Value					2,108,508,571
14 Add: Non-Profit Housing Value					-
15 Add: Fish and Wildlife Value					-
16 Subtract: Urban Renewal Increment (amt. used only)					-
17 VALUE TO COMPUTE THE TAX RATE					2,108,508,571

Tax Computations

18 Tax Rate (for dollar levies, line 12 divided by line 17)	4.9142	-	-	3.0345	7.9487
19 Amount Tax Rate Will Raise (line 17 times line 18)	10,361,632.82	-	-	6,398,269.26	16,759,902.08
20 Truncation Loss (for dollar levies only) (line 19 minus line 12)	-	-	-	(21.74)	(21.74)
21 Total Timber Offset Amount (county district only)					
22 Timber Tax Rate (line 21 divided by line 17)					
23 Billing Rate (line 18 minus line 22)					
24 Calculated Tax for Extension for District (line 23 times line 17)					
24a Gain from UR Division of Tax Rate Truncation	-	-	-	-	-
24b Gain or Loss from UR Division of Tax Across Counties	-	-	-	-	-
24c Net Tax for Extension (19 + 24a + 24b)	10,361,632.82	-	-	6,398,269.26	16,759,902.08
25 Actual Tax Extended for District	10,361,633.20	-	-	6,398,269.85	16,759,903.05
26 District's Gain or Loss from Individual Extension (25 - 24c)	0.38	-	-	0.59	0.97
27 District's Compression Loss (enter as a negative number)	(159,534.67)	-	-		(159,534.67)
28 DISTRICT TAXES IMPOSED (line 24c+line 26+line 27)	10,202,098.53	-	-	6,398,269.85	16,600,368.38

Additional Taxes/Penalties

29 Farmland (ORS 308A.703)					2,879.78
30 Forestland (ORS 308A.703)					37.26
31 Small Tract Forestland (STF) (ORS 308A.703)					-
32 Open Space (ORS 308.770)					-
33					
34 Historic Property (ORS 358.525)					-
35 Other _____					-
36 Late Filing Fee County Only (ORS 308.302)					-
37 Roll Corrections (ORS 311.206), including omitted property/other roll corrections, but excluding roll corrections under ORS 311.208.					5,299.81
38 TOTAL ADDITIONAL TAXES/PENALTIES (lines 29 thru 37)					8,216.85
39 TOTAL TO BE RECEIVED (line 28 plus line 38)	10,202,098.53	-	-	6,398,269.85	16,608,585.23

40 Percentage Schedule (ORS 311.390)					0.018940618182
--------------------------------------	--	--	--	--	----------------

Table 4a - Detail of Taxing District Levies

Tax Year 2013-14

NOTE: Where urban renewal increment value impacts the district, report any reduced rate levies on a separate table 4a.

County: Washington

1 Taxing District Code	340420000				
2 Taxing District Name (Co. No.)	Gaston School District #511J (27)				
3 Counties in which District lies	Yamhill				
4 Levy Approved <u>Before</u> or <u>After</u> 10/6/01	Permanent	Local Option	"Gap" Bonds or UR Special Levy	Bonds	
	Inside M5 Limit	Inside M5 Limit	Inside M5 Limit	Outside M5 Limit	TOTAL
Ad Valorem Tax Levies					
5 Permanent Levy (if dollar amount)	-				-
6 Local Option Levy (if dollar amount)		-			-
7 "GAP" Bond Levy			-		-
8 Urban Renewal Special Levy			-		-
9 Bond Levy				-	-
10 TOTAL DOLLAR LEVY (add lines 5 thru 9)	-	-	-	-	-
Adjustments					
11 Amount Raised in Other Counties	-	-	-	-	-
12 NET DOLLAR LEVY FOR TAX RATE (line 10 minus line 11)	-	-	-	-	-
Taxable Property Value (if an urban renewal plan is involved, report reduced rate levies separately)					
13 Total Assessed Value					170,279,942
14 Add: Non-Profit Housing Value					-
15 Add: Fish and Wildlife Value					-
16 Subtract: Urban Renewal Increment (amt. used only)					-
17 VALUE TO COMPUTE THE TAX RATE					170,279,942
Tax Computations					
18 Tax Rate (for dollar levies, line 12 divided by line 17)	5.0494	-	-	-	5.0494
19 Amount Tax Rate Will Raise (line 17 times line 18)	859,811.54	-	-	-	859,811.54
20 Truncation Loss (for dollar levies only) (line 19 minus line 12)	-	-	-	-	-
21 Total Timber Offset Amount (county district only)					
22 Timber Tax Rate (line 21 divided by line 17)					
23 Billing Rate (line 18 minus line 22)					
24 Calculated Tax for Extension for District (line 23 times line 17)					
24a Gain from UR Division of Tax Rate Truncation	-	-	-	-	-
24b Gain or Loss from UR Division of Tax Across Counties	-	-	-	-	-
24c Net Tax for Extension (19 + 24a + 24b)	859,811.54	-	-	-	859,811.54
25 Actual Tax Extended for District	859,811.56	-	-	-	859,811.56
26 District's Gain or Loss from Individual Extension (25 - 24c)	0.02	-	-	-	0.02
27 District's Compression Loss (enter as a negative number)	(13,021.04)	-	-	-	(13,021.04)
28 DISTRICT TAXES IMPOSED (line 24c+line 26+line 27)	846,790.52	-	-	-	846,790.52
Additional Taxes/Penalties					
29 Farmland (ORS 308A.703)					1,511.61
30 Forestland (ORS 308A.703)					-
31 Small Tract Forestland (STF) (ORS 308A.703)					-
32 Open Space (ORS 308.770)					-
33					
34 Historic Property (ORS 358.525)					-
35 Other _____					-
36 Late Filing Fee County Only (ORS 308.302)					-
37 Roll Corrections (ORS 311.206), including omitted property/other roll corrections, but excluding roll corrections under ORS 311.208.					-
38 TOTAL ADDITIONAL TAXES/PENALTIES (lines 29 thru 37)					1,511.61
39 TOTAL TO BE RECEIVED (line 28 plus line 38)	846,790.52	-	-	-	848,302.13
40 Percentage Schedule (ORS 311.390)					0.000967413330

Table 4a - Detail of Taxing District Levies

Tax Year 2013-14

NOTE: Where urban renewal increment value impacts the district, report any reduced rate levies on a separate table 4a.

County: Washington

1 Taxing District Code	340421000			
2 Taxing District Name (Co. No.)	Hillsboro School District #1J (28)			
3 Counties in which District lies	Multnomah-Yamhill			

4 Levy Approved <u>Before</u> or <u>After</u> 10/6/01	Permanent	Local Option	"Gap" Bonds or UR Special Levy	Bonds	
	Inside M5 Limit	Inside M5 Limit	Inside M5 Limit	Outside M5 Limit	TOTAL

Ad Valorem Tax Levies

5 Permanent Levy (if dollar amount)	-				-
6 Local Option Levy (if dollar amount)		-			-
7 "GAP" Bond Levy			-		-
8 Urban Renewal Special Levy			-		-
9 Bond Levy				15,565,634.00	15,565,634.00
10 TOTAL DOLLAR LEVY (add lines 5 thru 9)	-	-	-	15,565,634.00	15,565,634.00

Adjustments

11 Amount Raised in Other Counties	-	-	-	3,080.99	3,080.99
12 NET DOLLAR LEVY FOR TAX RATE (line 10 minus line 11)	-	-	-	15,562,553.01	15,562,553.01

Taxable Property Value (if an urban renewal plan is involved, report reduced rate levies separately)

13 Total Assessed Value					11,981,668,967
14 Add: Non-Profit Housing Value					-
15 Add: Fish and Wildlife Value					-
16 Subtract: Urban Renewal Increment (amt. used only)					37,161,339
17 VALUE TO COMPUTE THE TAX RATE					11,944,507,628

Tax Computations

18 Tax Rate (for dollar levies, line 12 divided by line 17)	4.9749	-	-	1.3029	6.2778
19 Amount Tax Rate Will Raise (line 17 times line 18)	59,422,731.00	-	-	15,562,498.99	74,985,229.99
20 Truncation Loss (for dollar levies only) (line 19 minus line 12)	-	-	-	(54.02)	(54.02)
21 Total Timber Offset Amount (county district only)					
22 Timber Tax Rate (line 21 divided by line 17)					
23 Billing Rate (line 18 minus line 22)					
24 Calculated Tax for Extension for District (line 23 times line 17)					
24a Gain from UR Division of Tax Rate Truncation	230.16	-	-	58.82	288.98
24b Gain or Loss from UR Division of Tax Across Counties	-	-	-	-	-
24c Net Tax for Extension (19 + 24a + 24b)	59,422,961.16	-	-	15,562,557.81	74,985,518.97
25 Actual Tax Extended for District	59,422,963.01	-	-	15,562,558.83	74,985,521.84
26 District's Gain or Loss from Individual Extension (25 - 24c)	1.85	-	-	1.02	2.87
27 District's Compression Loss (enter as a negative number)	(1,487,001.76)	-	-		(1,487,001.76)
28 DISTRICT TAXES IMPOSED (line 24c+line 26+line 27)	57,935,961.25	-	-	15,562,558.83	73,498,520.08

Additional Taxes/Penalties

29 Farmland (ORS 308A.703)					46,131.25
30 Forestland (ORS 308A.703)					9,964.64
31 Small Tract Forestland (STF) (ORS 308A.703)					-
32 Open Space (ORS 308.770)					-
33					
34 Historic Property (ORS 358.525)					-
35 Other _____					-
36 Late Filing Fee County Only (ORS 308.302)					-
37 Roll Corrections (ORS 311.206), including omitted property/other roll corrections, but excluding roll corrections under ORS 311.208.					57,508.81
38 TOTAL ADDITIONAL TAXES/PENALTIES (lines 29 thru 37)					113,604.70
39 TOTAL TO BE RECEIVED (line 28 plus line 38)	57,935,961.25	-	-	15,562,558.83	73,612,124.78

40 Percentage Schedule (ORS 311.390)					0.083948098507
--------------------------------------	--	--	--	--	----------------

Table 4a - Detail of Taxing District Levies

Tax Year 2013-14

NOTE: Where urban renewal increment value impacts the district, report any reduced rate levies on a separate table 4a.

County: Washington

1 Taxing District Code	340413000			
2 Taxing District Name (Co. No.)	Hillsboro School District #1J - After (90)			
3 Counties in which District lies	Multnomah-Yamhill			

4 Levy Approved <u>Before</u> or <u>After</u> 10/6/01	Permanent	Local Option	"Gap" Bonds or UR Special Levy	Bonds	TOTAL
	Inside M5 Limit	Inside M5 Limit	Inside M5 Limit	AFTER Outside M5 Limit	

Ad Valorem Tax Levies

5 Permanent Levy (if dollar amount)	-				-
6 Local Option Levy (if dollar amount)		-			-
7 "GAP" Bond Levy			-		-
8 Urban Renewal Special Levy			-		-
9 Bond Levy				13,455,723.00	13,455,723.00
10 TOTAL DOLLAR LEVY (add lines 5 thru 9)	-	-	-	13,455,723.00	13,455,723.00

Adjustments

11 Amount Raised in Other Counties	-	-	-	2,655.11	2,655.11
12 NET DOLLAR LEVY FOR TAX RATE (line 10 minus line 11)	-	-	-	13,453,067.89	13,453,067.89

Taxable Property Value (if an urban renewal plan is involved, report reduced rate levies separately)

13 Total Assessed Value					11,981,668,967
14 Add: Non-Profit Housing Value					-
15 Add: Fish and Wildlife Value					-
16 Subtract: Urban Renewal Increment (amt. used only)					-
17 VALUE TO COMPUTE THE TAX RATE					11,981,668,967

Tax Computations

18 Tax Rate (for dollar levies, line 12 divided by line 17)	-	-	-	1.1228	1.1228
19 Amount Tax Rate Will Raise (line 17 times line 18)	-	-	-	13,453,017.92	13,453,017.92
20 Truncation Loss (for dollar levies only) (line 19 minus line 12)	-	-	-	(49.97)	(49.97)
21 Total Timber Offset Amount (county district only)					
22 Timber Tax Rate (line 21 divided by line 17)					
23 Billing Rate (line 18 minus line 22)					
24 Calculated Tax for Extension for District (line 23 times line 17)					
24a Gain from UR Division of Tax Rate Truncation	-	-	-	-	-
24b Gain or Loss from UR Division of Tax Across Counties	-	-	-	-	-
24c Net Tax for Extension (19 + 24a + 24b)	-	-	-	13,453,017.92	13,453,017.92
25 Actual Tax Extended for District	-	-	-	13,453,019.07	13,453,019.07
26 District's Gain or Loss from Individual Extension (25 - 24c)	-	-	-	1.15	1.15
27 District's Compression Loss (enter as a negative number)	-	-	-		-
28 DISTRICT TAXES IMPOSED (line 24c+line 26+line 27)	-	-	-	13,453,019.07	13,453,019.07

Additional Taxes/Penalties

29 Farmland (ORS 308A.703)					8,255.94
30 Forestland (ORS 308A.703)					1,782.22
31 Small Tract Forestland (STF) (ORS 308A.703)					-
32 Open Space (ORS 308.770)					-
33					
34 Historic Property (ORS 358.525)					-
35 Other _____					-
36 Late Filing Fee County Only (ORS 308.302)					-
37 Roll Corrections (ORS 311.206), including omitted property/other roll corrections, but excluding roll corrections under ORS 311.208.					10,319.22
38 TOTAL ADDITIONAL TAXES/PENALTIES (lines 29 thru 37)					20,357.38
39 TOTAL TO BE RECEIVED (line 28 plus line 38)	-	-	-	13,453,019.07	13,473,376.45

40 Percentage Schedule (ORS 311.390)					0.015365190678
--------------------------------------	--	--	--	--	----------------

Table 4a - Detail of Taxing District Levies

Tax Year 2013-14

NOTE: Where urban renewal increment value impacts the district, report any reduced rate levies on a separate table 4a.

County: Washington

1 Taxing District Code	340118000				
2 Taxing District Name (Co. No.)	Lake Oswego School District #7J (66)				
3 Counties in which District lies	Multnomah-Clackamas				
4 Levy Approved <u>Before</u> or <u>After</u> 10/6/01	Permanent	Local Option	"Gap" Bonds or UR Special Levy	Bonds	
	Inside M5 Limit	Inside M5 Limit	Inside M5 Limit	Outside M5 Limit	TOTAL
Ad Valorem Tax Levies					
5 Permanent Levy (if dollar amount)	-				-
6 Local Option Levy (if dollar amount)		-			-
7 "GAP" Bond Levy			-		-
8 Urban Renewal Special Levy			-		-
9 Bond Levy				6,400,000.00	6,400,000.00
10 TOTAL DOLLAR LEVY (add lines 5 thru 9)	-	-	-	6,400,000.00	6,400,000.00
Adjustments					
11 Amount Raised in Other Counties	-	-	-	6,346,294.54	6,346,294.54
12 NET DOLLAR LEVY FOR TAX RATE (line 10 minus line 11)	-	-	-	53,705.46	53,705.46
Taxable Property Value (if an urban renewal plan is involved, report reduced rate levies separately)					
13 Total Assessed Value					54,760,564
14 Add: Non-Profit Housing Value					-
15 Add: Fish and Wildlife Value					-
16 Subtract: Urban Renewal Increment (amt. used only)					-
17 VALUE TO COMPUTE THE TAX RATE					54,760,564
Tax Computations					
18 Tax Rate (for dollar levies, line 12 divided by line 17)	4.4707	-	-	0.9807	5.4514
19 Amount Tax Rate Will Raise (line 17 times line 18)	244,818.05	-	-	53,703.69	298,521.74
20 Truncation Loss (for dollar levies only) (line 19 minus line 12)	-	-	-	(1.77)	(1.77)
21 Total Timber Offset Amount (county district only)					
22 Timber Tax Rate (line 21 divided by line 17)					
23 Billing Rate (line 18 minus line 22)					
24 Calculated Tax for Extension for District (line 23 times line 17)					
24a Gain from UR Division of Tax Rate Truncation	-	-	-	-	-
24b Gain or Loss from UR Division of Tax Across Counties	(1,621.89)	-	-	(354.70)	(1,976.59)
24c Net Tax for Extension (19 + 24a + 24b)	243,196.16	-	-	53,348.99	296,545.15
25 Actual Tax Extended for District	243,196.24	-	-	53,348.98	296,545.22
26 District's Gain or Loss from Individual Extension (25 - 24c)	0.08	-	-	(0.01)	0.07
27 District's Compression Loss (enter as a negative number)	(680.24)	-	-		(680.24)
28 DISTRICT TAXES IMPOSED (line 24c+line 26+line 27)	242,516.00	-	-	53,348.98	295,864.98
Additional Taxes/Penalties					
29 Farmland (ORS 308A.703)					-
30 Forestland (ORS 308A.703)					-
31 Small Tract Forestland (STF) (ORS 308A.703)					-
32 Open Space (ORS 308.770)					-
33					
34 Historic Property (ORS 358.525)					-
35 Other _____					-
36 Late Filing Fee County Only (ORS 308.302)					-
37 Roll Corrections (ORS 311.206), including omitted property/other roll corrections, but excluding roll corrections under ORS 311.208.					-
38 TOTAL ADDITIONAL TAXES/PENALTIES (lines 29 thru 37)					-
39 TOTAL TO BE RECEIVED (line 28 plus line 38)	242,516.00	-	-	53,348.98	295,864.98
40 Percentage Schedule (ORS 311.390)					0.000337407764

Table 4a - Detail of Taxing District Levies

Tax Year 2013-14

NOTE: Where urban renewal increment value impacts the district, report any reduced rate levies on a separate table 4a.

County: Washington

1 Taxing District Code	340118000			
2 Taxing District Name (Co. No.)	Lake Oswego School District #7J - After (135)			
3 Counties in which District lies	Multnomah-Clackamas			

4 Levy Approved <u>Before</u> or <u>After</u> 10/6/01	Permanent	Local Option	"Gap" Bonds or UR Special Levy	Bonds	TOTAL
	Inside M5 Limit	Inside M5 Limit	Inside M5 Limit	Outside M5 Limit	

Ad Valorem Tax Levies

5 Permanent Levy (if dollar amount)	-				-
6 Local Option Levy (if dollar amount)		-			-
7 "GAP" Bond Levy			-		-
8 Urban Renewal Special Levy			-		-
9 Bond Levy				-	-
10 TOTAL DOLLAR LEVY (add lines 5 thru 9)	-	-	-	-	-

Adjustments

11 Amount Raised in Other Counties	-	-	-	-	-
12 NET DOLLAR LEVY FOR TAX RATE (line 10 minus line 11)	-	-	-	-	-

Taxable Property Value (if an urban renewal plan is involved, report reduced rate levies separately)

13 Total Assessed Value		54,760,564
14 Add: Non-Profit Housing Value		-
15 Add: Fish and Wildlife Value		-
16 Subtract: Urban Renewal Increment (amt. used only)		-
17 VALUE TO COMPUTE THE TAX RATE		54,760,564

Tax Computations

18 Tax Rate (for dollar levies, line 12 divided by line 17)	-	1.3900	-	-	1.3900
19 Amount Tax Rate Will Raise (line 17 times line 18)	-	76,117.18	-	-	76,117.18
20 Truncation Loss (for dollar levies only) (line 19 minus line 12)	-	-	-	-	-
21 Total Timber Offset Amount (county district only)					
22 Timber Tax Rate (line 21 divided by line 17)					
23 Billing Rate (line 18 minus line 22)					
24 Calculated Tax for Extension for District (line 23 times line 17)					
24a Gain from UR Division of Tax Rate Truncation	-	-	-	-	-
24b Gain or Loss from UR Division of Tax Across Counties	-	(503.56)	-	-	(503.56)
24c Net Tax for Extension (19 + 24a + 24b)	-	75,613.62	-	-	75,613.62
25 Actual Tax Extended for District	-	75,613.76	-	-	75,613.76
26 District's Gain or Loss from Individual Extension (25 - 24c)	-	0.14	-	-	0.14
27 District's Compression Loss (enter as a negative number)	-	(23,420.88)	-	-	(23,420.88)
28 DISTRICT TAXES IMPOSED (line 24c+line 26+line 27)	-	52,192.88	-	-	52,192.88

Additional Taxes/Penalties

29 Farmland (ORS 308A.703)					-
30 Forestland (ORS 308A.703)					-
31 Small Tract Forestland (STF) (ORS 308A.703)					-
32 Open Space (ORS 308.770)					-
33					
34 Historic Property (ORS 358.525)					-
35 Other _____					-
36 Late Filing Fee County Only (ORS 308.302)					-
37 Roll Corrections (ORS 311.206), including omitted property/other roll corrections, but excluding roll corrections under ORS 311.208.					-
38 TOTAL ADDITIONAL TAXES/PENALTIES (lines 29 thru 37)					-
39 TOTAL TO BE RECEIVED (line 28 plus line 38)	-	52,192.88	-	-	52,192.88

40 Percentage Schedule (ORS 311.390)					0.000059521350
--------------------------------------	--	--	--	--	----------------

Table 4a - Detail of Taxing District Levies

Tax Year 2013-14

NOTE: Where urban renewal increment value impacts the district, report any reduced rate levies on a separate table 4a.

County: Washington

1 Taxing District Code	340429000				
2 Taxing District Name (Co. No.)	Newberg School District #46J (18)				
3 Counties in which District lies	Clackamas-Yamhill				
4 Levy Approved <u>Before</u> or <u>After</u> 10/6/01	Permanent	Local Option	"Gap" Bonds or UR Special Levy	Bonds	
	Inside M5 Limit	Inside M5 Limit	Inside M5 Limit	Outside M5 Limit	TOTAL
Ad Valorem Tax Levies					
5 Permanent Levy (if dollar amount)	-				-
6 Local Option Levy (if dollar amount)		-			-
7 "GAP" Bond Levy			-		-
8 Urban Renewal Special Levy			-		-
9 Bond Levy				8,048,008.00	8,048,008.00
10 TOTAL DOLLAR LEVY (add lines 5 thru 9)	-	-	-	8,048,008.00	8,048,008.00
Adjustments					
11 Amount Raised in Other Counties	-	-	-	7,727,224.53	7,727,224.53
12 NET DOLLAR LEVY FOR TAX RATE (line 10 minus line 11)	-	-	-	320,783.47	320,783.47
Taxable Property Value (if an urban renewal plan is involved, report reduced rate levies separately)					
13 Total Assessed Value					116,133,962
14 Add: Non-Profit Housing Value					-
15 Add: Fish and Wildlife Value					-
16 Subtract: Urban Renewal Increment (amt. used only)					-
17 VALUE TO COMPUTE THE TAX RATE					116,133,962
Tax Computations					
18 Tax Rate (for dollar levies, line 12 divided by line 17)	4.6616	-	-	2.7621	7.4237
19 Amount Tax Rate Will Raise (line 17 times line 18)	541,370.08	-	-	320,773.62	862,143.70
20 Truncation Loss (for dollar levies only) (line 19 minus line 12)	-	-	-	(9.85)	(9.85)
21 Total Timber Offset Amount (county district only)					
22 Timber Tax Rate (line 21 divided by line 17)					
23 Billing Rate (line 18 minus line 22)					
24 Calculated Tax for Extension for District (line 23 times line 17)					
24a Gain from UR Division of Tax Rate Truncation	-	-	-	-	-
24b Gain or Loss from UR Division of Tax Across Counties	-	-	-	-	-
24c Net Tax for Extension (19 + 24a + 24b)	541,370.08	-	-	320,773.62	862,143.70
25 Actual Tax Extended for District	541,370.02	-	-	320,773.62	862,143.64
26 District's Gain or Loss from Individual Extension (25 - 24c)	(0.06)	-	-	-	(0.06)
27 District's Compression Loss (enter as a negative number)	(5,054.44)	-	-		(5,054.44)
28 DISTRICT TAXES IMPOSED (line 24c+line 26+line 27)	536,315.58	-	-	320,773.62	857,089.20
Additional Taxes/Penalties					
29 Farmland (ORS 308A.703)					-
30 Forestland (ORS 308A.703)					387.73
31 Small Tract Forestland (STF) (ORS 308A.703)					-
32 Open Space (ORS 308.770)					-
33					
34 Historic Property (ORS 358.525)					-
35 Other _____					-
36 Late Filing Fee County Only (ORS 308.302)					-
37 Roll Corrections (ORS 311.206), including omitted property/other roll corrections, but excluding roll corrections under ORS 311.208.					-
38 TOTAL ADDITIONAL TAXES/PENALTIES (lines 29 thru 37)					387.73
39 TOTAL TO BE RECEIVED (line 28 plus line 38)	536,315.58	-	-	320,773.62	857,476.93
40 Percentage Schedule (ORS 311.390)					0.000977876376

Table 4a - Detail of Taxing District Levies

Tax Year 2013-14

NOTE: Where urban renewal increment value impacts the district, report any reduced rate levies on a separate table 4a.

County: Washington

1 Taxing District Code	340346000				
2 Taxing District Name (Co. No.)	Portland School District #1-1J (25)				
3 Counties in which District lies	Multnomah-Clackamas				
4 Levy Approved <u>Before</u> or <u>After</u> 10/6/01	Permanent	Local Option	"Gap" Bonds or UR Special Levy	Bonds	
	Inside M5 Limit	Inside M5 Limit	Inside M5 Limit	Outside M5 Limit	TOTAL
Ad Valorem Tax Levies					
5 Permanent Levy (if dollar amount)	-				-
6 Local Option Levy (if dollar amount)		-			-
7 "GAP" Bond Levy			-		-
8 Urban Renewal Special Levy			-		-
9 Bond Levy				-	-
10 TOTAL DOLLAR LEVY (add lines 5 thru 9)	-	-	-	-	-
Adjustments					
11 Amount Raised in Other Counties	-	-	-	-	-
12 NET DOLLAR LEVY FOR TAX RATE (line 10 minus line 11)	-	-	-	-	-
Taxable Property Value (if an urban renewal plan is involved, report reduced rate levies separately)					
13 Total Assessed Value					302,156,643
14 Add: Non-Profit Housing Value					-
15 Add: Fish and Wildlife Value					-
16 Subtract: Urban Renewal Increment (amt. used only)					-
17 VALUE TO COMPUTE THE TAX RATE					302,156,643
Tax Computations					
18 Tax Rate (for dollar levies, line 12 divided by line 17)	4.7743	-	-	-	4.7743
19 Amount Tax Rate Will Raise (line 17 times line 18)	1,442,586.46	-	-	-	1,442,586.46
20 Truncation Loss (for dollar levies only) (line 19 minus line 12)	-	-	-	-	-
21 Total Timber Offset Amount (county district only)					
22 Timber Tax Rate (line 21 divided by line 17)					
23 Billing Rate (line 18 minus line 22)					
24 Calculated Tax for Extension for District (line 23 times line 17)					
24a Gain from UR Division of Tax Rate Truncation	-	-	-	-	-
24b Gain or Loss from UR Division of Tax Across Counties	(32,254.60)	-	-	-	(32,254.60)
24c Net Tax for Extension (19 + 24a + 24b)	1,410,331.86	-	-	-	1,410,331.86
25 Actual Tax Extended for District	1,410,331.93	-	-	-	1,410,331.93
26 District's Gain or Loss from Individual Extension (25 - 24c)	0.07	-	-	-	0.07
27 District's Compression Loss (enter as a negative number)	(16,220.50)	-	-	-	(16,220.50)
28 DISTRICT TAXES IMPOSED (line 24c+line 26+line 27)	1,394,111.43	-	-	-	1,394,111.43
Additional Taxes/Penalties					
29 Farmland (ORS 308A.703)					-
30 Forestland (ORS 308A.703)					-
31 Small Tract Forestland (STF) (ORS 308A.703)					-
32 Open Space (ORS 308.770)					-
33					
34 Historic Property (ORS 358.525)					-
35 Other _____					-
36 Late Filing Fee County Only (ORS 308.302)					-
37 Roll Corrections (ORS 311.206), including omitted property/other roll corrections, but excluding roll corrections under ORS 311.208.					276.84
38 TOTAL ADDITIONAL TAXES/PENALTIES (lines 29 thru 37)					276.84
39 TOTAL TO BE RECEIVED (line 28 plus line 38)	1,394,111.43	-	-	-	1,394,388.27
40 Percentage Schedule (ORS 311.390)					0.001590176131

Table 4a - Detail of Taxing District Levies

Tax Year 2013-14

NOTE: Where urban renewal increment value impacts the district, report any reduced rate levies on a separate table 4a.

County: Washington

1 Taxing District Code	340346000				
2 Taxing District Name (Co. No.)	Portland District #1-1J - After (88)				
3 Counties in which District lies	Multnomah-Clackamas				
4 Levy Approved <u>Before</u> or <u>After</u> 10/6/01	Permanent	Local Option	"Gap" Bonds or UR Special Levy	Bonds	
		AFTER			
	Inside M5 Limit	Inside M5 Limit	Inside M5 Limit	Outside M5 Limit	TOTAL
Ad Valorem Tax Levies					
5 Permanent Levy (if dollar amount)	-				-
6 Local Option Levy (if dollar amount)		-			-
7 "GAP" Bond Levy			-		-
8 Urban Renewal Special Levy			-		-
9 Bond Levy				46,007,694.00	46,007,694.00
10 TOTAL DOLLAR LEVY (add lines 5 thru 9)	-	-	-	46,007,694.00	46,007,694.00
Adjustments					
11 Amount Raised in Other Counties	-	-	-	45,678,622.53	45,678,622.53
12 NET DOLLAR LEVY FOR TAX RATE (line 10 minus line 11)	-	-	-	329,071.47	329,071.47
Taxable Property Value (if an urban renewal plan is involved, report reduced rate levies separately)					
13 Total Assessed Value					302,156,643
14 Add: Non-Profit Housing Value					-
15 Add: Fish and Wildlife Value					-
16 Subtract: Urban Renewal Increment (amt. used only)					-
17 VALUE TO COMPUTE THE TAX RATE					302,156,643
Tax Computations					
18 Tax Rate (for dollar levies, line 12 divided by line 17)	0.5038	1.9900	-	1.0890	3.5828
19 Amount Tax Rate Will Raise (line 17 times line 18)	152,226.52	601,291.72	-	329,048.58	1,082,566.82
20 Truncation Loss (for dollar levies only) (line 19 minus line 12)	-	-	-	(22.89)	(22.89)
21 Total Timber Offset Amount (county district only)					
22 Timber Tax Rate (line 21 divided by line 17)					
23 Billing Rate (line 18 minus line 22)					
24 Calculated Tax for Extension for District (line 23 times line 17)					
24a Gain from UR Division of Tax Rate Truncation	-	-	-	-	-
24b Gain or Loss from UR Division of Tax Across Counties	(3,028.79)	(12,039.36)	-	(6,576.11)	(21,644.26)
24c Net Tax for Extension (19 + 24a + 24b)	149,197.73	589,252.36	-	322,472.47	1,060,922.56
25 Actual Tax Extended for District	149,197.76	589,252.40	-	322,472.75	1,060,922.91
26 District's Gain or Loss from Individual Extension (25 - 24c)	0.03	0.04	-	0.28	0.35
27 District's Compression Loss (enter as a negative number)	(1,712.16)	(326,377.22)	-		(328,089.38)
28 DISTRICT TAXES IMPOSED (line 24c+line 26+line 27)	147,485.60	262,875.18	-	322,472.75	732,833.53
Additional Taxes/Penalties					
29 Farmland (ORS 308A.703)					-
30 Forestland (ORS 308A.703)					-
31 Small Tract Forestland (STF) (ORS 308A.703)					-
32 Open Space (ORS 308.770)					-
33					
34 Historic Property (ORS 358.525)					-
35 Other _____					-
36 Late Filing Fee County Only (ORS 308.302)					-
37 Roll Corrections (ORS 311.206), including omitted property/other roll corrections, but excluding roll corrections under ORS 311.208.					207.75
38 TOTAL ADDITIONAL TAXES/PENALTIES (lines 29 thru 37)					207.75
39 TOTAL TO BE RECEIVED (line 28 plus line 38)	147,485.60	262,875.18	-	322,472.75	733,041.28
40 Percentage Schedule (ORS 311.390)					0.000835968554

Table 4a - Detail of Taxing District Levies

Tax Year 2013-14

NOTE: Where urban renewal increment value impacts the district, report any reduced rate levies on a separate table 4a.

County: Washington

1 Taxing District Code	340151000				
2 Taxing District Name (Co. No.)	Scappoose District #117J (26)				
3 Counties in which District lies	Multnomah-Columbia				
4 Levy Approved <u>Before</u> or <u>After</u> 10/6/01	Permanent	Local Option	"Gap" Bonds or UR Special Levy	Bonds	
	Inside M5 Limit	Inside M5 Limit	Inside M5 Limit	Outside M5 Limit	TOTAL
Ad Valorem Tax Levies					
5 Permanent Levy (if dollar amount)	-				-
6 Local Option Levy (if dollar amount)		-			-
7 "GAP" Bond Levy			-		-
8 Urban Renewal Special Levy			-		-
9 Bond Levy				2,252,556.00	2,252,556.00
10 TOTAL DOLLAR LEVY (add lines 5 thru 9)	-	-	-	2,252,556.00	2,252,556.00
Adjustments					
11 Amount Raised in Other Counties	-	-	-	2,243,347.23	2,243,347.23
12 NET DOLLAR LEVY FOR TAX RATE (line 10 minus line 11)	-	-	-	9,208.77	9,208.77
Taxable Property Value (if an urban renewal plan is involved, report reduced rate levies separately)					
13 Total Assessed Value					5,879,102
14 Add: Non-Profit Housing Value					-
15 Add: Fish and Wildlife Value					-
16 Subtract: Urban Renewal Increment (amt. used only)					-
17 VALUE TO COMPUTE THE TAX RATE					5,879,102
Tax Computations					
18 Tax Rate (for dollar levies, line 12 divided by line 17)	4.9725	-	-	1.5663	6.5388
19 Amount Tax Rate Will Raise (line 17 times line 18)	29,233.83	-	-	9,208.44	38,442.27
20 Truncation Loss (for dollar levies only) (line 19 minus line 12)	-	-	-	(0.33)	(0.33)
21 Total Timber Offset Amount (county district only)					
22 Timber Tax Rate (line 21 divided by line 17)					
23 Billing Rate (line 18 minus line 22)					
24 Calculated Tax for Extension for District (line 23 times line 17)					
24a Gain from UR Division of Tax Rate Truncation	-	-	-	-	-
24b Gain or Loss from UR Division of Tax Across Counties	-	-	-	-	-
24c Net Tax for Extension (19 + 24a + 24b)	29,233.83	-	-	9,208.44	38,442.27
25 Actual Tax Extended for District	29,233.88	-	-	9,208.45	38,442.33
26 District's Gain or Loss from Individual Extension (25 - 24c)	0.05	-	-	0.01	0.06
27 District's Compression Loss (enter as a negative number)	(134.23)	-	-		(134.23)
28 DISTRICT TAXES IMPOSED (line 24c+line 26+line 27)	29,099.65	-	-	9,208.45	38,308.10
Additional Taxes/Penalties					
29 Farmland (ORS 308A.703)					-
30 Forestland (ORS 308A.703)					-
31 Small Tract Forestland (STF) (ORS 308A.703)					-
32 Open Space (ORS 308.770)					-
33					
34 Historic Property (ORS 358.525)					-
35 Other _____					-
36 Late Filing Fee County Only (ORS 308.302)					-
37 Roll Corrections (ORS 311.206), including omitted property/other roll corrections, but excluding roll corrections under ORS 311.208.					-
38 TOTAL ADDITIONAL TAXES/PENALTIES (lines 29 thru 37)					-
39 TOTAL TO BE RECEIVED (line 28 plus line 38)	29,099.65	-	-	9,208.45	38,308.10
40 Percentage Schedule (ORS 311.390)					0.000043686990

Table 4a - Detail of Taxing District Levies

Tax Year 2013-14

NOTE: Where urban renewal increment value impacts the district, report any reduced rate levies on a separate table 4a.

County: Washington

1 Taxing District Code	340419000			
2 Taxing District Name (Co. No.)	Sherwood School District #88J (23)			
3 Counties in which District lies	Clackamas-Yamhill			

4 Levy Approved <u>Before</u> or <u>After</u> 10/6/01	Permanent	Local Option	"Gap" Bonds or UR Special Levy	Bonds	
	Inside M5 Limit	Inside M5 Limit	Inside M5 Limit	Outside M5 Limit	TOTAL

Ad Valorem Tax Levies

5 Permanent Levy (if dollar amount)	-				-
6 Local Option Levy (if dollar amount)		-			-
7 "GAP" Bond Levy			-		-
8 Urban Renewal Special Levy			-		-
9 Bond Levy				3,116,771.00	3,116,771.00
10 TOTAL DOLLAR LEVY (add lines 5 thru 9)	-	-	-	3,116,771.00	3,116,771.00

Adjustments

11 Amount Raised in Other Counties	-	-	-	259,496.42	259,496.42
12 NET DOLLAR LEVY FOR TAX RATE (line 10 minus line 11)	-	-	-	2,857,274.58	2,857,274.58

Taxable Property Value (if an urban renewal plan is involved, report reduced rate levies separately)

13 Total Assessed Value					2,651,825,832
14 Add: Non-Profit Housing Value					-
15 Add: Fish and Wildlife Value					-
16 Subtract: Urban Renewal Increment (amt. used only)					204,412,301
17 VALUE TO COMPUTE THE TAX RATE					2,447,413,531

Tax Computations

18 Tax Rate (for dollar levies, line 12 divided by line 17)	4.8123	-	-	1.1674	5.9797
19 Amount Tax Rate Will Raise (line 17 times line 18)	11,777,688.14	-	-	2,857,110.56	14,634,798.70
20 Truncation Loss (for dollar levies only) (line 19 minus line 12)	-	-	-	(164.02)	(164.02)
21 Total Timber Offset Amount (county district only)					
22 Timber Tax Rate (line 21 divided by line 17)					
23 Billing Rate (line 18 minus line 22)					
24 Calculated Tax for Extension for District (line 23 times line 17)					
24a Gain from UR Division of Tax Rate Truncation	113.66	-	-	99.10	212.76
24b Gain or Loss from UR Division of Tax Across Counties	-	-	-	-	-
24c Net Tax for Extension (19 + 24a + 24b)	11,777,801.80	-	-	2,857,209.66	14,635,011.46
25 Actual Tax Extended for District	11,777,801.92	-	-	2,857,210.41	14,635,012.33
26 District's Gain or Loss from Individual Extension (25 - 24c)	0.12	-	-	0.75	0.87
27 District's Compression Loss (enter as a negative number)	(92,383.94)	-	-		(92,383.94)
28 DISTRICT TAXES IMPOSED (line 24c+line 26+line 27)	11,685,417.98	-	-	2,857,210.41	14,542,628.39

Additional Taxes/Penalties

29 Farmland (ORS 308A.703)					170,523.86
30 Forestland (ORS 308A.703)					1,368.25
31 Small Tract Forestland (STF) (ORS 308A.703)					-
32 Open Space (ORS 308.770)					-
33					
34 Historic Property (ORS 358.525)					-
35 Other _____					-
36 Late Filing Fee County Only (ORS 308.302)					-
37 Roll Corrections (ORS 311.206), including omitted property/other roll corrections, but excluding roll corrections under ORS 311.208.					30,958.62
38 TOTAL ADDITIONAL TAXES/PENALTIES (lines 29 thru 37)					202,850.73
39 TOTAL TO BE RECEIVED (line 28 plus line 38)	11,685,417.98	-	-	2,857,210.41	14,745,479.12

40 Percentage Schedule (ORS 311.390)					0.016815910931
--------------------------------------	--	--	--	--	----------------

Table 4a - Detail of Taxing District Levies

Tax Year 2013-14

NOTE: Where urban renewal increment value impacts the district, report any reduced rate levies on a separate table 4a.

County: Washington

1 Taxing District Code	340419000				
2 Taxing District Name (Co. No.)	Sherwood School District #88J - After (91)				
3 Counties in which District lies	Clackamas-Yamhill				
4 Levy Approved <u>Before</u> or <u>After</u> 10/6/01	Permanent	Local Option	"Gap" Bonds or UR Special Levy	Bonds	
				AFTER	
	Inside M5 Limit	Inside M5 Limit	Inside M5 Limit	Outside M5 Limit	TOTAL
Ad Valorem Tax Levies					
5 Permanent Levy (if dollar amount)	-				-
6 Local Option Levy (if dollar amount)		-			-
7 "GAP" Bond Levy			-		-
8 Urban Renewal Special Levy			-		-
9 Bond Levy				7,584,447.00	7,584,447.00
10 TOTAL DOLLAR LEVY (add lines 5 thru 9)	-	-	-	7,584,447.00	7,584,447.00
Adjustments					
11 Amount Raised in Other Counties	-	-	-	631,466.62	631,466.62
12 NET DOLLAR LEVY FOR TAX RATE (line 10 minus line 11)	-	-	-	6,952,980.38	6,952,980.38
Taxable Property Value (if an urban renewal plan is involved, report reduced rate levies separately)					
13 Total Assessed Value					2,651,825,832
14 Add: Non-Profit Housing Value					-
15 Add: Fish and Wildlife Value					-
16 Subtract: Urban Renewal Increment (amt. used only)					204,412,301
17 VALUE TO COMPUTE THE TAX RATE					2,447,413,531
Tax Computations					
18 Tax Rate (for dollar levies, line 12 divided by line 17)	-	-	-	2.8409	2.8409
19 Amount Tax Rate Will Raise (line 17 times line 18)	-	-	-	6,952,857.10	6,952,857.10
20 Truncation Loss (for dollar levies only) (line 19 minus line 12)	-	-	-	(123.28)	(123.28)
21 Total Timber Offset Amount (county district only)					
22 Timber Tax Rate (line 21 divided by line 17)					
23 Billing Rate (line 18 minus line 22)					
24 Calculated Tax for Extension for District (line 23 times line 17)					
24a Gain from UR Division of Tax Rate Truncation	-	-	-	82.49	82.49
24b Gain or Loss from UR Division of Tax Across Counties	-	-	-	-	-
24c Net Tax for Extension (19 + 24a + 24b)	-	-	-	6,952,939.59	6,952,939.59
25 Actual Tax Extended for District	-	-	-	6,952,940.99	6,952,940.99
26 District's Gain or Loss from Individual Extension (25 - 24c)	-	-	-	1.40	1.40
27 District's Compression Loss (enter as a negative number)	-	-	-		-
28 DISTRICT TAXES IMPOSED (line 24c+line 26+line 27)	-	-	-	6,952,940.99	6,952,940.99
Additional Taxes/Penalties					
29 Farmland (ORS 308A.703)					81,014.04
30 Forestland (ORS 308A.703)					650.04
31 Small Tract Forestland (STF) (ORS 308A.703)					-
32 Open Space (ORS 308.770)					-
33					
34 Historic Property (ORS 358.525)					-
35 Other _____					-
36 Late Filing Fee County Only (ORS 308.302)					-
37 Roll Corrections (ORS 311.206), including omitted property/other roll corrections, but excluding roll corrections under ORS 311.208.					14,708.13
38 TOTAL ADDITIONAL TAXES/PENALTIES (lines 29 thru 37)					96,372.21
39 TOTAL TO BE RECEIVED (line 28 plus line 38)	-	-	-	6,952,940.99	7,049,313.20
40 Percentage Schedule (ORS 311.390)					0.008039116392

Table 4a - Detail of Taxing District Levies

Tax Year 2013-14

NOTE: Where urban renewal increment value impacts the district, report any reduced rate levies on a separate table 4a.

County: Washington

1 Taxing District Code	340413000				
2 Taxing District Name (Co. No.)	Tigard-Tualatin School District #23J (15)				
3 Counties in which District lies	Clackamas				
4 Levy Approved <u>Before</u> or <u>After</u> 10/6/01	Permanent	Local Option	"Gap" Bonds or UR Special Levy	Bonds	
	Inside M5 Limit	Inside M5 Limit	Inside M5 Limit	Outside M5 Limit	TOTAL
Ad Valorem Tax Levies					
5 Permanent Levy (if dollar amount)	-				-
6 Local Option Levy (if dollar amount)		-			-
7 "GAP" Bond Levy			-		-
8 Urban Renewal Special Levy			-		-
9 Bond Levy				3,478,166.00	3,478,166.00
10 TOTAL DOLLAR LEVY (add lines 5 thru 9)	-	-	-	3,478,166.00	3,478,166.00
Adjustments					
11 Amount Raised in Other Counties	-	-	-	102,114.48	102,114.48
12 NET DOLLAR LEVY FOR TAX RATE (line 10 minus line 11)	-	-	-	3,376,051.52	3,376,051.52
Taxable Property Value (if an urban renewal plan is involved, report reduced rate levies separately)					
13 Total Assessed Value					9,080,606,804
14 Add: Non-Profit Housing Value					-
15 Add: Fish and Wildlife Value					-
16 Subtract: Urban Renewal Increment (amt. used only)					26,998,566
17 VALUE TO COMPUTE THE TAX RATE					9,053,608,238
Tax Computations					
18 Tax Rate (for dollar levies, line 12 divided by line 17)	4.9892	-	-	0.3728	5.3620
19 Amount Tax Rate Will Raise (line 17 times line 18)	45,170,262.22	-	-	3,375,185.15	48,545,447.37
20 Truncation Loss (for dollar levies only) (line 19 minus line 12)	-	-	-	(866.37)	(866.37)
21 Total Timber Offset Amount (county district only)					
22 Timber Tax Rate (line 21 divided by line 17)					
23 Billing Rate (line 18 minus line 22)					
24 Calculated Tax for Extension for District (line 23 times line 17)					
24a Gain from UR Division of Tax Rate Truncation	296.51	-	-	398.98	695.49
24b Gain or Loss from UR Division of Tax Across Counties	-	-	-	-	-
24c Net Tax for Extension (19 + 24a + 24b)	45,170,558.73	-	-	3,375,584.13	48,546,142.86
25 Actual Tax Extended for District	45,170,557.67	-	-	3,375,586.76	48,546,144.43
26 District's Gain or Loss from Individual Extension (25 - 24c)	(1.06)	-	-	2.63	1.57
27 District's Compression Loss (enter as a negative number)	(845,829.50)	-	-		(845,829.50)
28 DISTRICT TAXES IMPOSED (line 24c+line 26+line 27)	44,324,728.17	-	-	3,375,586.76	47,700,314.93
Additional Taxes/Penalties					
29 Farmland (ORS 308A.703)					169.65
30 Forestland (ORS 308A.703)					-
31 Small Tract Forestland (STF) (ORS 308A.703)					-
32 Open Space (ORS 308.770)					-
33					
34 Historic Property (ORS 358.525)					-
35 Other _____					-
36 Late Filing Fee County Only (ORS 308.302)					-
37 Roll Corrections (ORS 311.206), including omitted property/other roll corrections, but excluding roll corrections under ORS 311.208.					34,133.82
38 TOTAL ADDITIONAL TAXES/PENALTIES (lines 29 thru 37)					34,303.47
39 TOTAL TO BE RECEIVED (line 28 plus line 38)	44,324,728.17	-	-	3,375,586.76	47,734,618.40
40 Percentage Schedule (ORS 311.390)					0.054437097961

Table 4a - Detail of Taxing District Levies

Tax Year 2013-14

NOTE: Where urban renewal increment value impacts the district, report any reduced rate levies on a separate table 4a.

County: Washington

1 Taxing District Code	340413000				
2 Taxing District Name (Co. No.)	Tigard-Tualatin School District #23J - After (80)				
3 Counties in which District lies	Clackamas				
4 Levy Approved <u>Before</u> or <u>After</u> 10/6/01	Permanent	Local Option	"Gap" Bonds or UR Special Levy	Bonds	
		AFTER		AFTER	
	Inside M5 Limit	Inside M5 Limit	Inside M5 Limit	Outside M5 Limit	TOTAL
Ad Valorem Tax Levies					
5 Permanent Levy (if dollar amount)	-				-
6 Local Option Levy (if dollar amount)		-			-
7 "GAP" Bond Levy			-		-
8 Urban Renewal Special Levy			-		-
9 Bond Levy				9,763,328.00	9,763,328.00
10 TOTAL DOLLAR LEVY (add lines 5 thru 9)	-	-	-	9,763,328.00	9,763,328.00
Adjustments					
11 Amount Raised in Other Counties	-	-	-	285,811.45	285,811.45
12 NET DOLLAR LEVY FOR TAX RATE (line 10 minus line 11)	-	-	-	9,477,516.55	9,477,516.55
Taxable Property Value (if an urban renewal plan is involved, report reduced rate levies separately)					
13 Total Assessed Value					9,080,606,804
14 Add: Non-Profit Housing Value					-
15 Add: Fish and Wildlife Value					-
16 Subtract: Urban Renewal Increment (amt. used only)					-
17 VALUE TO COMPUTE THE TAX RATE					9,080,606,804
Tax Computations					
18 Tax Rate (for dollar levies, line 12 divided by line 17)	-	1.0000	-	1.0437	2.0437
19 Amount Tax Rate Will Raise (line 17 times line 18)	-	9,080,606.80	-	9,477,429.32	18,558,036.12
20 Truncation Loss (for dollar levies only) (line 19 minus line 12)	-	-	-	(87.23)	(87.23)
21 Total Timber Offset Amount (county district only)					
22 Timber Tax Rate (line 21 divided by line 17)					
23 Billing Rate (line 18 minus line 22)					
24 Calculated Tax for Extension for District (line 23 times line 17)					
24a Gain from UR Division of Tax Rate Truncation	-	-	-	-	-
24b Gain or Loss from UR Division of Tax Across Counties	-	-	-	-	-
24c Net Tax for Extension (19 + 24a + 24b)	-	9,080,606.80	-	9,477,429.32	18,558,036.12
25 Actual Tax Extended for District	-	9,080,608.65	-	9,477,430.26	18,558,038.91
26 District's Gain or Loss from Individual Extension (25 - 24c)	-	1.85	-	0.94	2.79
27 District's Compression Loss (enter as a negative number)	-	(4,774,583.26)	-		(4,774,583.26)
28 DISTRICT TAXES IMPOSED (line 24c+line 26+line 27)	-	4,306,025.39	-	9,477,430.26	13,783,455.65
Additional Taxes/Penalties					
29 Farmland (ORS 308A.703)					64.66
30 Forestland (ORS 308A.703)					-
31 Small Tract Forestland (STF) (ORS 308A.703)					-
32 Open Space (ORS 308.770)					-
33					
34 Historic Property (ORS 358.525)					-
35 Other _____					-
36 Late Filing Fee County Only (ORS 308.302)					-
37 Roll Corrections (ORS 311.206), including omitted property/other roll corrections, but excluding roll corrections under ORS 311.208.					13,060.78
38 TOTAL ADDITIONAL TAXES/PENALTIES (lines 29 thru 37)					13,125.44
39 TOTAL TO BE RECEIVED (line 28 plus line 38)	-	4,306,025.39	-	9,477,430.26	13,796,581.09
40 Percentage Schedule (ORS 311.390)					0.015733776900

Table 4a - Detail of Taxing District Levies

Tax Year 2013-14

NOTE: Where urban renewal increment value impacts the district, report any reduced rate levies on a separate table 4a.

County: Washington

1 Taxing District Code	343440000			
2 Taxing District Name (Co. No.)	Tigard-Tualatin School District #23J Bond (62)			
3 Counties in which District lies	Clackamas			

4 Levy Approved <u>Before</u> or <u>After</u> 10/6/01	Permanent	Local Option	"Gap" Bonds or UR Special Levy	Bonds	TOTAL
	Inside M5 Limit	Inside M5 Limit	Inside M5 Limit	Outside M5 Limit	

Ad Valorem Tax Levies

5 Permanent Levy (if dollar amount)	-				-
6 Local Option Levy (if dollar amount)		-			-
7 "GAP" Bond Levy			-		-
8 Urban Renewal Special Levy			-		-
9 Bond Levy				20,206.00	20,206.00
10 TOTAL DOLLAR LEVY (add lines 5 thru 9)	-	-	-	20,206.00	20,206.00

Adjustments

11 Amount Raised in Other Counties	-	-	-	-	-
12 NET DOLLAR LEVY FOR TAX RATE (line 10 minus line 11)	-	-	-	20,206.00	20,206.00

Taxable Property Value (if an urban renewal plan is involved, report reduced rate levies separately)

13 Total Assessed Value		54,187,064
14 Add: Non-Profit Housing Value		-
15 Add: Fish and Wildlife Value		-
16 Subtract: Urban Renewal Increment (amt. used only)		-
17 VALUE TO COMPUTE THE TAX RATE		54,187,064

Tax Computations

18 Tax Rate (for dollar levies, line 12 divided by line 17)	-	-	-	0.3728	0.3728
19 Amount Tax Rate Will Raise (line 17 times line 18)	-	-	-	20,200.94	20,200.94
20 Truncation Loss (for dollar levies only) (line 19 minus line 12)	-	-	-	(5.06)	(5.06)
21 Total Timber Offset Amount (county district only)					
22 Timber Tax Rate (line 21 divided by line 17)					
23 Billing Rate (line 18 minus line 22)					
24 Calculated Tax for Extension for District (line 23 times line 17)					
24a Gain from UR Division of Tax Rate Truncation	-	-	-	-	-
24b Gain or Loss from UR Division of Tax Across Counties	-	-	-	-	-
24c Net Tax for Extension (19 + 24a + 24b)	-	-	-	20,200.94	20,200.94
25 Actual Tax Extended for District	-	-	-	20,200.98	20,200.98
26 District's Gain or Loss from Individual Extension (25 - 24c)	-	-	-	0.04	0.04
27 District's Compression Loss (enter as a negative number)	-	-	-		-
28 DISTRICT TAXES IMPOSED (line 24c+line 26+line 27)	-	-	-	20,200.98	20,200.98

Additional Taxes/Penalties

29 Farmland (ORS 308A.703)		-			
30 Forestland (ORS 308A.703)		-			
31 Small Tract Forestland (STF) (ORS 308A.703)		-			
32 Open Space (ORS 308.770)		-			
33					
34 Historic Property (ORS 358.525)		-			
35 Other _____		-			
36 Late Filing Fee County Only (ORS 308.302)		-			
37 Roll Corrections (ORS 311.206), including omitted property/other roll corrections, but excluding roll corrections under ORS 311.208.		-			
38 TOTAL ADDITIONAL TAXES/PENALTIES (lines 29 thru 37)		-			
39 TOTAL TO BE RECEIVED (line 28 plus line 38)	-	-	-	20,200.98	20,200.98

40 Percentage Schedule (ORS 311.390)					0.000023037426
--------------------------------------	--	--	--	--	----------------

Table 4a - Detail of Taxing District Levies

Tax Year 2013-14

NOTE: Where urban renewal increment value impacts the district, report any reduced rate levies on a separate table 4a.

County: Washington

1	Taxing District Code	340154000				
2	Taxing District Name (Co. No.)	Vernonia School District #49J (20)				
3	Counties in which District lies	Columbia				
4	Levy Approved <u>Before</u> or <u>After</u> 10/6/01	Permanent	Local Option	"Gap" Bonds or UR Special Levy	Bonds	TOTAL
		Inside M5 Limit	Inside M5 Limit	Inside M5 Limit	Outside M5 Limit	
Ad Valorem Tax Levies						
5	Permanent Levy (if dollar amount)	-				-
6	Local Option Levy (if dollar amount)		-			-
7	"GAP" Bond Levy			-		-
8	Urban Renewal Special Levy			-		-
9	Bond Levy				875,850.00	875,850.00
10	TOTAL DOLLAR LEVY (add lines 5 thru 9)	-	-	-	875,850.00	875,850.00
Adjustments						
11	Amount Raised in Other Counties	-	-	-	863,962.79	863,962.79
12	NET DOLLAR LEVY FOR TAX RATE (line 10 minus line 11)	-	-	-	11,887.21	11,887.21
Taxable Property Value (if an urban renewal plan is involved, report reduced rate levies separately)						
13	Total Assessed Value					5,988,620
14	Add: Non-Profit Housing Value					-
15	Add: Fish and Wildlife Value					-
16	Subtract: Urban Renewal Increment (amt. used only)					-
17	VALUE TO COMPUTE THE TAX RATE					5,988,620
Tax Computations						
18	Tax Rate (for dollar levies, line 12 divided by line 17)	5.0121	-	-	1.9849	6.9970
19	Amount Tax Rate Will Raise (line 17 times line 18)	30,015.56	-	-	11,886.81	41,902.37
20	Truncation Loss (for dollar levies only) (line 19 minus line 12)	-	-	-	(0.40)	(0.40)
21	Total Timber Offset Amount (county district only)					
22	Timber Tax Rate (line 21 divided by line 17)					
23	Billing Rate (line 18 minus line 22)					
24	Calculated Tax for Extension for District (line 23 times line 17)					
24a	Gain from UR Division of Tax Rate Truncation	-	-	-	-	-
24b	Gain or Loss from UR Division of Tax Across Counties	-	-	-	-	-
24c	Net Tax for Extension (19 + 24a + 24b)	30,015.56	-	-	11,886.81	41,902.37
25	Actual Tax Extended for District	30,015.53	-	-	11,886.82	41,902.35
26	District's Gain or Loss from Individual Extension (25 - 24c)	(0.03)	-	-	0.01	(0.02)
27	District's Compression Loss (enter as a negative number)	(56.14)	-	-		(56.14)
28	DISTRICT TAXES IMPOSED (line 24c+line 26+line 27)	29,959.39	-	-	11,886.82	41,846.21
Additional Taxes/Penalties						
29	Farmland (ORS 308A.703)					-
30	Forestland (ORS 308A.703)					-
31	Small Tract Forestland (STF) (ORS 308A.703)					-
32	Open Space (ORS 308.770)					-
33						
34	Historic Property (ORS 358.525)					-
35	Other _____					-
36	Late Filing Fee County Only (ORS 308.302)					-
37	Roll Corrections (ORS 311.206), including omitted property/other roll corrections, but excluding roll corrections under ORS 311.208.					-
38	TOTAL ADDITIONAL TAXES/PENALTIES (lines 29 thru 37)					-
39	TOTAL TO BE RECEIVED (line 28 plus line 38)	29,959.39	-	-	11,886.82	41,846.21
40	Percentage Schedule (ORS 311.390)					0.000047721891

Table 4a - Detail of Taxing District Levies

Tax Year 2013-14

NOTE: Where urban renewal increment value impacts the district, report any reduced rate levies on a separate table 4a.

County: Washington

1 Taxing District Code	340117000			
2 Taxing District Name (Co. No.)	West Linn School District #101J (24)			
3 Counties in which District lies	Clackamas			

4 Levy Approved <u>Before</u> or <u>After</u> 10/6/01	Permanent	Local Option	"Gap" Bonds or UR Special Levy	Bonds	
	Inside M5 Limit	Inside M5 Limit	Inside M5 Limit	Outside M5 Limit	TOTAL

Ad Valorem Tax Levies

5 Permanent Levy (if dollar amount)	-				-
6 Local Option Levy (if dollar amount)		-			-
7 "GAP" Bond Levy			-		-
8 Urban Renewal Special Levy			-		-
9 Bond Levy				4,698,084.00	4,698,084.00
10 TOTAL DOLLAR LEVY (add lines 5 thru 9)	-	-	-	4,698,084.00	4,698,084.00

Adjustments

11 Amount Raised in Other Counties	-	-	-	4,638,484.42	4,638,484.42
12 NET DOLLAR LEVY FOR TAX RATE (line 10 minus line 11)	-	-	-	59,599.58	59,599.58

Taxable Property Value (if an urban renewal plan is involved, report reduced rate levies separately)

13 Total Assessed Value					76,243,621
14 Add: Non-Profit Housing Value					-
15 Add: Fish and Wildlife Value					-
16 Subtract: Urban Renewal Increment (amt. used only)					-
17 VALUE TO COMPUTE THE TAX RATE					76,243,621

Tax Computations

18 Tax Rate (for dollar levies, line 12 divided by line 17)	4.8684	-	-	0.7816	5.6500
19 Amount Tax Rate Will Raise (line 17 times line 18)	371,184.44	-	-	59,592.01	430,776.45
20 Truncation Loss (for dollar levies only) (line 19 minus line 12)	-	-	-	(7.57)	(7.57)
21 Total Timber Offset Amount (county district only)					
22 Timber Tax Rate (line 21 divided by line 17)					
23 Billing Rate (line 18 minus line 22)					
24 Calculated Tax for Extension for District (line 23 times line 17)					
24a Gain from UR Division of Tax Rate Truncation	-	-	-	-	-
24b Gain or Loss from UR Division of Tax Across Counties	(72,531.27)	-	-	(11,638.04)	(84,169.31)
24c Net Tax for Extension (19 + 24a + 24b)	298,653.17	-	-	47,953.97	346,607.14
25 Actual Tax Extended for District	298,653.15	-	-	47,953.97	346,607.12
26 District's Gain or Loss from Individual Extension (25 - 24c)	(0.02)	-	-	-	(0.02)
27 District's Compression Loss (enter as a negative number)	(6,574.51)	-	-		(6,574.51)
28 DISTRICT TAXES IMPOSED (line 24c+line 26+line 27)	292,078.64	-	-	47,953.97	340,032.61

Additional Taxes/Penalties

29 Farmland (ORS 308A.703)					-
30 Forestland (ORS 308A.703)					-
31 Small Tract Forestland (STF) (ORS 308A.703)					-
32 Open Space (ORS 308.770)					-
33					
34 Historic Property (ORS 358.525)					-
35 Other _____					-
36 Late Filing Fee County Only (ORS 308.302)					-
37 Roll Corrections (ORS 311.206), including omitted property/other roll corrections, but excluding roll corrections under ORS 311.208.					-
38 TOTAL ADDITIONAL TAXES/PENALTIES (lines 29 thru 37)					-
39 TOTAL TO BE RECEIVED (line 28 plus line 38)	292,078.64	-	-	47,953.97	340,032.61

40 Percentage Schedule (ORS 311.390)					0.00038777029
--------------------------------------	--	--	--	--	---------------

Table 4a - Detail of Taxing District Levies

Tax Year 2013-14

NOTE: Where urban renewal increment value impacts the district, report any reduced rate levies on a separate table 4a.

County: Washington

1 Taxing District Code	340117000			
2 Taxing District Name (Co. No.)	West Linn School District #101J - After (84)			
3 Counties in which District lies	Clackamas			

4 Levy Approved <u>Before</u> or <u>After</u> 10/6/01	Permanent	Local Option	"Gap" Bonds or UR Special Levy	Bonds	TOTAL
	Inside M5 Limit	Inside M5 Limit	Inside M5 Limit	Outside M5 Limit	

Ad Valorem Tax Levies

5 Permanent Levy (if dollar amount)	-				-
6 Local Option Levy (if dollar amount)		-			-
7 "GAP" Bond Levy			-		-
8 Urban Renewal Special Levy			-		-
9 Bond Levy				14,251,916.00	14,251,916.00
10 TOTAL DOLLAR LEVY (add lines 5 thru 9)	-	-	-	14,251,916.00	14,251,916.00

Adjustments

11 Amount Raised in Other Counties	-	-	-	14,086,298.49	14,086,298.49
12 NET DOLLAR LEVY FOR TAX RATE (line 10 minus line 11)	-	-	-	165,617.51	165,617.51

Taxable Property Value (if an urban renewal plan is involved, report reduced rate levies separately)

13 Total Assessed Value					76,243,621
14 Add: Non-Profit Housing Value					-
15 Add: Fish and Wildlife Value					-
16 Subtract: Urban Renewal Increment (amt. used only)					-
17 VALUE TO COMPUTE THE TAX RATE					76,243,621

Tax Computations

18 Tax Rate (for dollar levies, line 12 divided by line 17)	-	1.5000	-	2.1722	3.6722
19 Amount Tax Rate Will Raise (line 17 times line 18)	-	114,365.43	-	165,616.39	279,981.82
20 Truncation Loss (for dollar levies only) (line 19 minus line 12)	-	-	-	(1.12)	(1.12)
21 Total Timber Offset Amount (county district only)					
22 Timber Tax Rate (line 21 divided by line 17)					
23 Billing Rate (line 18 minus line 22)					
24 Calculated Tax for Extension for District (line 23 times line 17)					
24a Gain from UR Division of Tax Rate Truncation	-	-	-	-	-
24b Gain or Loss from UR Division of Tax Across Counties	-	-	-	-	-
24c Net Tax for Extension (19 + 24a + 24b)	-	114,365.43	-	165,616.39	279,981.82
25 Actual Tax Extended for District	-	114,365.62	-	165,616.35	279,981.97
26 District's Gain or Loss from Individual Extension (25 - 24c)	-	0.19	-	(0.04)	0.15
27 District's Compression Loss (enter as a negative number)	-	(32,283.46)	-		(32,283.46)
28 DISTRICT TAXES IMPOSED (line 24c+line 26+line 27)	-	82,082.16	-	165,616.35	247,698.51

Additional Taxes/Penalties

29 Farmland (ORS 308A.703)					-
30 Forestland (ORS 308A.703)					-
31 Small Tract Forestland (STF) (ORS 308A.703)					-
32 Open Space (ORS 308.770)					-
33					
34 Historic Property (ORS 358.525)					-
35 Other _____					-
36 Late Filing Fee County Only (ORS 308.302)					-
37 Roll Corrections (ORS 311.206), including omitted property/other roll corrections, but excluding roll corrections under ORS 311.208.					-
38 TOTAL ADDITIONAL TAXES/PENALTIES (lines 29 thru 37)					-
39 TOTAL TO BE RECEIVED (line 28 plus line 38)	-	82,082.16	-	165,616.35	247,698.51

40 Percentage Schedule (ORS 311.390)					0.000282478178
--------------------------------------	--	--	--	--	----------------

Table 4a - Detail of Taxing District Levies

Tax Year 2013-14

NOTE: Where urban renewal increment value impacts the district, report any reduced rate levies on a separate table 4a.

County: Washington

1 Taxing District Code	
2 Taxing District Name (Co. No.)	Grand Total
3 Counties in which District lies	Multnomah-Clackamas-Tillamook-Yamhill-Polk-Columbia-Clatsop-Benton-Marion-Linn

4 Levy Approved <u>Before</u> or <u>After</u> 10/6/01	Permanent	Local Option	"Gap" Bonds or UR Special Levy	Bonds	
	Inside M5 Limit	Inside M5 Limit	Inside M5 Limit	Outside M5 Limit	TOTAL

Ad Valorem Tax Levies

5 Permanent Levy (if dollar amount)	34,395,390.00				34,395,390.00
6 Local Option Levy (if dollar amount)		97,500.00			97,500.00
7 "GAP" Bond Levy			136,383,540.00		136,383,540.00
8 Urban Renewal Special Levy			-		-
9 Bond Levy				322,277,136.00	322,277,136.00
10 TOTAL DOLLAR LEVY (add lines 5 thru 9)	34,395,390.00	97,500.00	136,383,540.00	322,277,136.00	493,153,566.00

Adjustments

11 Amount Raised in Other Counties	-	-	136,004,975.63	148,150,018.45	284,154,994.08
12 NET DOLLAR LEVY FOR TAX RATE (line 10 minus line 11)	34,395,390.00	97,500.00	378,564.37	174,127,117.55	208,998,571.92

Taxable Property Value (if an urban renewal plan is involved, report reduced rate levies separately)

13 Total Assessed Value					826,587,025,217
14 Add: Non-Profit Housing Value					-
15 Add: Fish and Wildlife Value					-
16 Subtract: Urban Renewal Increment (amt. used only)					3,894,453,999
17 VALUE TO COMPUTE THE TAX RATE					822,692,571,218

Tax Computations

18 Tax Rate (for dollar levies, line 12 divided by line 17)	134.4245	21.3300	3.0581	33.5289	192.3415
19 Amount Tax Rate Will Raise (line 17 times line 18)	596,757,557.33	115,586,347.84	416,095.99	174,099,937.03	886,859,938.19
20 Truncation Loss (for dollar levies only) (line 19 minus line 12)	(632.71)	(6.06)	(8.32)	(27,180.52)	(27,827.61)
21 Total Timber Offset Amount (county district only)					
22 Timber Tax Rate (line 21 divided by line 17)					
23 Billing Rate (line 18 minus line 22)					
24 Calculated Tax for Extension for District (line 23 times line 17)					
24a Gain from UR Division of Tax Rate Truncation	8,585.58	232.13	-	7,100.66	15,918.37
24b Gain or Loss from UR Division of Tax Across Counties	(413,410.55)	(18,466.65)	(37,050.11)	(44,137.65)	(513,064.96)
24c Net Tax for Extension (19 + 24a + 24b)	596,352,732.36	115,568,113.32	379,045.88	174,062,900.04	886,362,791.60
25 Actual Tax Extended for District	596,352,809.75	115,568,380.48	379,045.91	174,062,991.35	886,363,227.49
26 District's Gain or Loss from Individual Extension (25 - 24c)	77.39	267.16	0.03	91.31	435.89
27 District's Compression Loss (enter as a negative number)	(3,355,052.18)	(15,981,608.60)	(1,551.33)		(19,338,212.11)
28 DISTRICT TAXES IMPOSED (line 24c+line 26+line 27)	592,997,757.57	99,586,771.88	377,494.58	174,062,991.35	867,025,015.38

Additional Taxes/Penalties

29 Farmland (ORS 308A.703)					706,090.79
30 Forestland (ORS 308A.703)					216,075.78
31 Small Tract Forestland (STF) (ORS 308A.703)					-
32 Open Space (ORS 308.770)					-
33					
34 Historic Property (ORS 358.525)					-
35 Other _____					-
36 Late Filing Fee County Only (ORS 308.302)					825,067.45
37 Roll Corrections (ORS 311.206), including omitted property/other roll corrections, but excluding roll corrections under ORS 311.208.					457,924.88
38 TOTAL ADDITIONAL TAXES/PENALTIES (lines 29 thru 37)					2,205,158.90
39 TOTAL TO BE RECEIVED (line 28 plus line 38)	592,997,757.57	99,586,771.88	377,494.58	174,062,991.35	869,230,174.28

40 Percentage Schedule (ORS 311.390)					0.991279908226
--------------------------------------	--	--	--	--	----------------

2013-14 Washington County Detail Tax Rate

Tax Code	District	School	Government	Unlimited	Total
001.03	Washington County	0.0000	2.8384	0.1291	2.9675
	NW Regional ESD	0.1538	0.0000	0.0000	0.1538
	Portland Community College	0.2828	0.0000	0.4514	0.7342
	Hillsboro School District #1J	4.9749	0.0000	2.4257	7.4006
	Washington County RFPD #2	0.0000	1.6919	0.0000	1.6919
	Port of Portland	0.0000	0.0701	0.0000	0.0701
	Metro	0.0000	0.1926	0.2745	0.4671
	Tri-Met	0.0000	0.0000	0.0000	0.0000
Total Tax Rate		5.4115	4.7930	3.2807	13.4852
<i>Assessed Value</i>		<i>\$1,619,970</i>			

001.04	Washington County	0.0000	2.8384	0.1291	2.9675
	NW Regional ESD	0.1538	0.0000	0.0000	0.1538
	Portland Community College	0.2828	0.0000	0.4514	0.7342
	Hillsboro School District #1J	4.9749	0.0000	2.4257	7.4006
	Tualatin Valley Fire & Rescue	0.0000	1.7752	0.1309	1.9061
	Port of Portland	0.0000	0.0701	0.0000	0.0701
	Tri-Met	0.0000	0.0000	0.0000	0.0000
	Total Tax Rate		5.4115	4.6837	3.1371
<i>Assessed Value</i>		<i>\$40,026,786</i>			

001.06	Washington County	0.0000	2.8384	0.1291	2.9675	
	NW Regional ESD	0.1538	0.0000	0.0000	0.1538	
	Portland Community College	0.2828	0.0000	0.4514	0.7342	
	Hillsboro School District #1J	4.9749	0.0000	2.4257	7.4006	
	Tualatin Valley Fire & Rescue	0.0000	1.7752	0.1309	1.9061	
	Port of Portland	0.0000	0.0701	0.0000	0.0701	
	Total Tax Rate		5.4115	4.6837	3.1371	13.2323
	<i>Assessed Value</i>		<i>\$18,544,187</i>			

2013-14 Washington County Detail Tax Rate

Tax Code	District	School	Government	Unlimited	Total
001.15	Washington County	0.0000	2.8384	0.1291	2.9675
	Enhanced Sheriff Patrol	0.0000	1.3165	0.0000	1.3165
	Urban Road Maintenance	0.0000	0.2456	0.0000	0.2456
	NW Regional ESD	0.1538	0.0000	0.0000	0.1538
	Portland Community College	0.2828	0.0000	0.4514	0.7342
	Hillsboro School District #1J	4.9749	0.0000	2.4257	7.4006
	Clean Water Services	0.0000	0.0000	0.0000	0.0000
	Washington County RFPD #2	0.0000	1.6919	0.0000	1.6919
	Port of Portland	0.0000	0.0701	0.0000	0.0701
	Metro	0.0000	0.1926	0.2745	0.4671
	Tri-Met	0.0000	0.0000	0.0000	0.0000
Total Tax Rate		5.4115	6.3551	3.2807	15.0473
<i>Assessed Value</i>		<i>\$4,000</i>			

001.16	Washington County	0.0000	2.8317	0.1288	2.9605
	NW Regional ESD	0.1534	0.0000	0.0000	0.1534
	Portland Community College	0.2820	0.0000	0.4509	0.7329
	Hillsboro School District #1J	4.9581	0.0000	2.4213	7.3794
	Clean Water Services	0.0000	0.0000	0.0000	0.0000
	City of Hillsboro	0.0000	5.3755	0.0000	5.3755
	Tualatin Valley Water District	0.0000	0.0000	0.0000	0.0000
	Port of Portland	0.0000	0.0699	0.0000	0.0699
	Tri-Met	0.0000	0.0000	0.0000	0.0000
	Urban Renewal - Hillsboro	0.0000	0.0411	0.0000	0.0411
Total Tax Rate		5.3935	8.3182	3.0010	16.7127
<i>Assessed Value</i>		<i>\$2,105,889</i>			

001.17	Washington County	0.0000	2.8317	0.1288	2.9605
	NW Regional ESD	0.1534	0.0000	0.0000	0.1534
	Portland Community College	0.2820	0.0000	0.4509	0.7329
	Hillsboro School District #1J	4.9581	0.0000	2.4213	7.3794
	Clean Water Services	0.0000	0.0000	0.0000	0.0000
	Port of Portland	0.0000	0.0699	0.0000	0.0699
	City of Hillsboro	0.0000	5.3755	0.0000	5.3755
	Metro	0.0000	0.1924	0.2743	0.4667
	Tri-Met	0.0000	0.0000	0.0000	0.0000
	Tualatin Valley Water District	0.0000	0.0000	0.0000	0.0000
	Urban Renewal - Hillsboro	0.0000	0.0415	0.0000	0.0415
Total Tax Rate		5.3935	8.5110	3.2753	17.1798
<i>Assessed Value</i>		<i>\$873,510,993</i>			

2013-14 Washington County Detail Tax Rate

Tax Code	District	School	Government	Unlimited	Total
001.20	Washington County	0.0000	2.8384	0.1291	2.9675
	NW Regional ESD	0.1538	0.0000	0.0000	0.1538
	Portland Community College	0.2828	0.0000	0.4514	0.7342
	Hillsboro School District #1J	4.9749	0.0000	2.4257	7.4006
	Washington County RFPD #2	0.0000	1.6919	0.0000	1.6919
	Port of Portland	0.0000	0.0701	0.0000	0.0701
	Metro	0.0000	0.1926	0.2745	0.4671
Total Tax Rate		5.4115	4.7930	3.2807	13.4852
<i>Assessed Value</i>		<i>\$69,710</i>			
001.21	Washington County	0.0000	2.8384	0.1291	2.9675
	Enhanced Sheriff Patrol	0.0000	1.3165	0.0000	1.3165
	Urban Road Maintenance	0.0000	0.2456	0.0000	0.2456
	NW Regional ESD	0.1538	0.0000	0.0000	0.1538
	Portland Community College	0.2828	0.0000	0.4514	0.7342
	Hillsboro School District #1J	4.9749	0.0000	2.4257	7.4006
	Washington County RFPD #2	0.0000	1.6919	0.0000	1.6919
	Port of Portland	0.0000	0.0701	0.0000	0.0701
	Metro	0.0000	0.1926	0.2745	0.4671
	Tri-Met	0.0000	0.0000	0.0000	0.0000
Total Tax Rate		5.4115	6.3551	3.2807	15.0473
<i>Assessed Value</i>		<i>\$109,100</i>			
001.23	Washington County	0.0000	2.8384	0.1291	2.9675
	NW Regional ESD	0.1538	0.0000	0.0000	0.1538
	Portland Community College	0.2828	0.0000	0.4514	0.7342
	Hillsboro School District #1J	4.9749	0.0000	2.4257	7.4006
	Washington County RFPD #2	0.0000	1.6919	0.0000	1.6919
	Port of Portland	0.0000	0.0701	0.0000	0.0701
	Tri-Met	0.0000	0.0000	0.0000	0.0000
Total Tax Rate		5.4115	4.6004	3.0062	13.0181
<i>Assessed Value</i>		<i>\$39,633,947</i>			

2013-14 Washington County Detail Tax Rate

Tax Code	District	School	Government	Unlimited	Total
001.24	Washington County	0.0000	2.8384	0.1291	2.9675
	NW Regional ESD	0.1538	0.0000	0.0000	0.1538
	Portland Community College	0.2828	0.0000	0.4514	0.7342
	Hillsboro School District #1J	4.9749	0.0000	2.4257	7.4006
	Washington County RFPD #2	0.0000	1.6919	0.0000	1.6919
	Port of Portland	0.0000	0.0701	0.0000	0.0701
Total Tax Rate		5.4115	4.6004	3.0062	13.0181
<i>Assessed Value</i>		<i>\$160,652,809</i>			
001.25	Washington County	0.0000	2.8384	0.1291	2.9675
	NW Regional ESD	0.1538	0.0000	0.0000	0.1538
	Portland Community College	0.2828	0.0000	0.4514	0.7342
	Hillsboro School District #1J	4.9749	0.0000	2.4257	7.4006
	Washington County RFPD #2	0.0000	1.6919	0.0000	1.6919
	Port of Portland	0.0000	0.0701	0.0000	0.0701
Total Tax Rate		5.4115	4.6004	3.0062	13.0181
<i>Assessed Value</i>		<i>\$1,329,394</i>			
001.26	Washington County	0.0000	2.8384	0.1291	2.9675
	NW Regional ESD	0.1538	0.0000	0.0000	0.1538
	Portland Community College	0.2828	0.0000	0.4514	0.7342
	Hillsboro School District #1J	4.9749	0.0000	2.4257	7.4006
	Port of Portland	0.0000	0.0701	0.0000	0.0701
Total Tax Rate		5.4115	2.9085	3.0062	11.3262
<i>Assessed Value</i>		<i>\$9,440</i>			

2013-14 Washington County Detail Tax Rate

Tax Code	District	School	Government	Unlimited	Total
001.27	Washington County	0.0000	2.8384	0.1291	2.9675
	Enhanced Sheriff Patrol	0.0000	1.3165	0.0000	1.3165
	Urban Road Maintenance	0.0000	0.2456	0.0000	0.2456
	NW Regional ESD	0.1538	0.0000	0.0000	0.1538
	Portland Community College	0.2828	0.0000	0.4514	0.7342
	Hillsboro School District #1J	4.9749	0.0000	2.4257	7.4006
	Clean Water Services	0.0000	0.0000	0.0000	0.0000
	Tualatin Valley Fire & Rescue	0.0000	1.7752	0.1309	1.9061
	Port of Portland	0.0000	0.0701	0.0000	0.0701
	Metro	0.0000	0.1926	0.2745	0.4671
	Tri-Met	0.0000	0.0000	0.0000	0.0000
	Tualatin Valley Water District	0.0000	0.0000	0.0000	0.0000
	Total Tax Rate	5.4115	6.4384	3.4116	15.2615
	<i>Assessed Value</i>	<i>\$268,190</i>			

001.28	Washington County	0.0000	2.8384	0.1291	2.9675
	Enhanced Sheriff Patrol	0.0000	1.3165	0.0000	1.3165
	Urban Road Maintenance	0.0000	0.2456	0.0000	0.2456
	NW Regional ESD	0.1538	0.0000	0.0000	0.1538
	Portland Community College	0.2828	0.0000	0.4514	0.7342
	Hillsboro School District #1J	4.9749	0.0000	2.4257	7.4006
	Clean Water Services	0.0000	0.0000	0.0000	0.0000
	Washington County RFPD #2	0.0000	1.6919	0.0000	1.6919
	Port of Portland	0.0000	0.0701	0.0000	0.0701
	Metro	0.0000	0.1926	0.2745	0.4671
	Tri-Met	0.0000	0.0000	0.0000	0.0000
	Tualatin Valley Water District	0.0000	0.0000	0.0000	0.0000
	Total Tax Rate	5.4115	6.3551	3.2807	15.0473
	<i>Assessed Value</i>	<i>\$478,209</i>			

001.34	Washington County	0.0000	2.8317	0.1288	2.9605
	NW Regional ESD	0.1534	0.0000	0.0000	0.1534
	Portland Community College	0.2820	0.0000	0.4509	0.7329
	Hillsboro School District #1J	4.9581	0.0000	2.4213	7.3794
	Clean Water Services	0.0000	0.0000	0.0000	0.0000
	City of Hillsboro	0.0000	5.3755	0.0000	5.3755
	Tualatin Hills Park & Rec	0.0000	1.3073	0.4209	1.7282
	Port of Portland	0.0000	0.0699	0.0000	0.0699
	Metro	0.0000	0.1924	0.2743	0.4667
	Tri-Met	0.0000	0.0000	0.0000	0.0000
	Tualatin Valley Water District	0.0000	0.0000	0.0000	0.0000
	Urban Renewal - Hillsboro	0.0000	0.0415	0.0000	0.0415
	Total Tax Rate	5.3935	9.8183	3.6962	18.9080
	<i>Assessed Value</i>	<i>\$4,250,545</i>			

2013-14 Washington County Detail Tax Rate

Tax Code	District	School	Government	Unlimited	Total
001.36	Washington County	0.0000	2.8384	0.1291	2.9675
	Enhanced Sheriff Patrol	0.0000	1.3165	0.0000	1.3165
	Urban Road Maintenance	0.0000	0.2456	0.0000	0.2456
	NW Regional ESD	0.1538	0.0000	0.0000	0.1538
	Portland Community College	0.2828	0.0000	0.4514	0.7342
	Hillsboro School District #1J	4.9749	0.0000	2.4257	7.4006
	Clean Water Services	0.0000	0.0000	0.0000	0.0000
	Tualatin Hills Park & Rec	0.0000	1.3073	0.4209	1.7282
	Tualatin Valley Fire & Rescue	0.0000	1.7752	0.1309	1.9061
	Port of Portland	0.0000	0.0701	0.0000	0.0701
	Metro	0.0000	0.1926	0.2745	0.4671
	Tri-Met	0.0000	0.0000	0.0000	0.0000
	Tualatin Valley Water District	0.0000	0.0000	0.0000	0.0000
	Total Tax Rate		5.4115	7.7457	3.8325
<i>Assessed Value</i>		<i>\$100,879,290</i>			
001.37	Washington County	0.0000	2.8384	0.1291	2.9675
	Enhanced Sheriff Patrol	0.0000	1.3165	0.0000	1.3165
	Urban Road Maintenance	0.0000	0.2456	0.0000	0.2456
	NW Regional ESD	0.1538	0.0000	0.0000	0.1538
	Portland Community College	0.2828	0.0000	0.4514	0.7342
	Hillsboro School District #1J	4.9749	0.0000	2.4257	7.4006
	Clean Water Services	0.0000	0.0000	0.0000	0.0000
	Tualatin Hills Park & Rec	0.0000	1.3073	0.4209	1.7282
	Washington County RFPD #2	0.0000	1.6919	0.0000	1.6919
	Port of Portland	0.0000	0.0701	0.0000	0.0701
	Metro	0.0000	0.1926	0.2745	0.4671
	Tri-Met	0.0000	0.0000	0.0000	0.0000
	Tualatin Valley Water District	0.0000	0.0000	0.0000	0.0000
	Total Tax Rate		5.4115	7.6624	3.7016
<i>Assessed Value</i>		<i>\$238,711,459</i>			
001.41 RAILROAD	Washington County	0.0000	2.8384	0.1291	2.9675
	NW Regional ESD	0.1538	0.0000	0.0000	0.1538
	Portland Community College	0.2828	0.0000	0.4514	0.7342
	Hillsboro School District #1J	4.9749	0.0000	2.4257	7.4006
	Port of Portland	0.0000	0.0701	0.0000	0.0701
Total Tax Rate		5.4115	2.9085	3.0062	11.3262
<i>Assessed Value</i>		<i>\$312,000</i>			

2013-14 Washington County Detail Tax Rate

Tax Code	District	School	Government	Unlimited	Total
001.42	Washington County	0.0000	2.8317	0.1288	2.9605
	NW Regional ESD	0.1534	0.0000	0.0000	0.1534
	Portland Community College	0.2820	0.0000	0.4509	0.7329
	Hillsboro School District #1J	4.9581	0.0000	2.4213	7.3794
	City of Hillsboro	0.0000	5.3755	0.0000	5.3755
	Port of Portland	0.0000	0.0699	0.0000	0.0699
	Tri-Met	0.0000	0.0000	0.0000	0.0000
	Tualatin Valley Water District	0.0000	0.0000	0.0000	0.0000
	Urban Renewal - Hillsboro	0.0000	0.0411	0.0000	0.0411
Total Tax Rate		5.3935	8.3182	3.0010	16.7127
<i>Assessed Value</i>		<i>\$31,000</i>			

001.44	Washington County	0.0000	2.8384	0.1291	2.9675
	NW Regional ESD	0.1538	0.0000	0.0000	0.1538
	Portland Community College	0.2828	0.0000	0.4514	0.7342
	Hillsboro School District #1J	4.9749	0.0000	2.4257	7.4006
	Washington County RFPD #2	0.0000	1.6919	0.0000	1.6919
	Port of Portland	0.0000	0.0701	0.0000	0.0701
	Tri-Met	0.0000	0.0000	0.0000	0.0000
	Tualatin Valley Water District	0.0000	0.0000	0.0000	0.0000
Total Tax Rate		5.4115	4.6004	3.0062	13.0181
<i>Assessed Value</i>		<i>\$1,718,429</i>			

001.45	Washington County	0.0000	2.8317	0.1288	2.9605
	NW Regional ESD	0.1534	0.0000	0.0000	0.1534
	Portland Community College	0.2820	0.0000	0.4509	0.7329
	Hillsboro School District #1J	4.9581	0.0000	2.4213	7.3794
	City of Hillsboro	0.0000	5.3755	0.0000	5.3755
	Tri-Met	0.0000	0.0000	0.0000	0.0000
	Port of Portland	0.0000	0.0699	0.0000	0.0699
	Urban Renewal - Hillsboro	0.0000	0.0411	0.0000	0.0411
	Total Tax Rate		5.3935	8.3182	3.0010
<i>Assessed Value</i>		<i>\$1,000</i>			

2013-14 Washington County Detail Tax Rate

Tax Code	District	School	Government	Unlimited	Total
001.49	Washington County	0.0000	2.7292	0.1229	2.8521
	NW Regional ESD	0.1464	0.0000	0.0000	0.1464
	Portland Community College	0.2691	0.0000	0.4429	0.7120
	Hillsboro School District #1J	4.7332	0.0000	2.3624	7.0956
	Clean Water Services	0.0000	0.0000	0.0000	0.0000
	Washington County RFPD #2	0.0000	1.6374	0.0000	1.6374
	City of North Plains	0.0000	2.0657	0.0000	2.0657
	Port of Portland	0.0000	0.0667	0.0000	0.0667
	Urban Renewal - North Plains	0.0000	0.6134	0.0000	0.6134
Total Tax Rate		5.1487	7.1124	2.9282	15.1893
<i>Assessed Value</i>		<i>\$495,890</i>			

001.50	Washington County	0.0000	2.7292	0.1229	2.8521
	NW Regional ESD	0.1464	0.0000	0.0000	0.1464
	Portland Community College	0.2691	0.0000	0.4429	0.7120
	Hillsboro School District #1J	4.7332	0.0000	2.3624	7.0956
	Washington County RFPD #2	0.0000	1.6374	0.0000	1.6374
	City of North Plains	0.0000	2.0657	0.0000	2.0657
	Port of Portland	0.0000	0.0667	0.0000	0.0667
	Clean Water Services	0.0000	0.0000	0.0000	0.0000
	Urban Renewal - North Plains	0.0000	0.6134	0.0000	0.6134
Total Tax Rate		5.1487	7.1124	2.9282	15.1893
<i>Assessed Value</i>		<i>\$13,954,190</i>			

001.53	Washington County	0.0000	2.8317	0.1288	2.9605
	NW Regional ESD	0.1534	0.0000	0.0000	0.1534
	Portland Community College	0.2820	0.0000	0.4509	0.7329
	Hillsboro School District #1J	4.9581	0.0000	2.4213	7.3794
	Tri-Met	0.0000	0.0000	0.0000	0.0000
	City of Hillsboro	0.0000	5.3755	0.0000	5.3755
	Port of Portland	0.0000	0.0699	0.0000	0.0699
	Metro	0.0000	0.1924	0.2743	0.4667
	Urban Renewal - Hillsboro	0.0000	0.0415	0.0000	0.0415
Total Tax Rate		5.3935	8.5110	3.2753	17.1798
<i>Assessed Value</i>		<i>\$1,134,320</i>			

2013-14 Washington County Detail Tax Rate

Tax Code	District	School	Government	Unlimited	Total
001.54	Washington County	0.0000	2.7292	0.1229	2.8521
	NW Regional ESD	0.1464	0.0000	0.0000	0.1464
	Portland Community College	0.2691	0.0000	0.4429	0.7120
	Hillsboro School District #1J	4.7332	0.0000	2.3624	7.0956
	Washington County RFPD #2	0.0000	1.6374	0.0000	1.6374
	City of North Plains	0.0000	2.0657	0.0000	2.0657
	Port of Portland	0.0000	0.0667	0.0000	0.0667
	Clean Water Services	0.0000	0.0000	0.0000	0.0000
	Urban Renewal - North Plains	0.0000	0.6134	0.0000	0.6134
Total Tax Rate		5.1487	7.1124	2.9282	15.1893
<i>Assessed Value</i>		<i>\$14,350</i>			

001.55	Washington County	0.0000	2.8317	0.1288	2.9605
	NW Regional ESD	0.1534	0.0000	0.0000	0.1534
	Portland Community College	0.2820	0.0000	0.4509	0.7329
	Hillsboro School District #1J	4.9581	0.0000	2.4213	7.3794
	City of Hillsboro	0.0000	5.3755	0.0000	5.3755
	Tri-Met	0.0000	0.0000	0.0000	0.0000
	Metro	0.0000	0.1924	0.2743	0.4667
	Port of Portland	0.0000	0.0699	0.0000	0.0699
	Tualatin Valley Water District	0.0000	0.0000	0.0000	0.0000
	Urban Renewal - Hillsboro	0.0000	0.0415	0.0000	0.0415
Total Tax Rate		5.3935	8.5110	3.2753	17.1798
<i>Assessed Value</i>		<i>\$3,000</i>			

001.56	Washington County	0.0000	2.8317	0.1288	2.9605
	NW Regional ESD	0.1534	0.0000	0.0000	0.1534
	Portland Community College	0.2820	0.0000	0.4509	0.7329
	Hillsboro School District #1J	4.9581	0.0000	2.4213	7.3794
	City of Hillsboro - Phase In	0.0000	5.3755	0.0000	5.3755
	Tri-Met	0.0000	0.0000	0.0000	0.0000
	Metro	0.0000	0.1924	0.2743	0.4667
	Port of Portland	0.0000	0.0699	0.0000	0.0699
	Clean Water Services	0.0000	0.0000	0.0000	0.0000
	Urban Renewal - Hillsboro	0.0000	0.0415	0.0000	0.0415
Total Tax Rate		5.3935	8.5110	3.2753	17.1798
<i>Assessed Value</i>		<i>\$10,230,310</i>			

2013-14 Washington County Detail Tax Rate

Tax Code	District	School	Government	Unlimited	Total
001.57	Washington County	0.0000	2.8317	0.1288	2.9605
	NW Regional ESD	0.1534	0.0000	0.0000	0.1534
	Portland Community College	0.2820	0.0000	0.4509	0.7329
	Hillsboro School District #1J	4.9581	0.0000	2.4213	7.3794
	City of Hillsboro - Phase In	0.0000	5.3755	0.0000	5.3755
	Tri-Met	0.0000	0.0000	0.0000	0.0000
	Metro	0.0000	0.1924	0.2743	0.4667
	Port of Portland	0.0000	0.0699	0.0000	0.0699
	Urban Renewal - Hillsboro	0.0000	0.0415	0.0000	0.0415
	Total Tax Rate	5.3935	8.5110	3.2753	17.1798
<i>Assessed Value</i>		\$223,290			

001.59	Washington County	0.0000	2.8317	0.1288	2.9605
	NW Regional ESD	0.1534	0.0000	0.0000	0.1534
	Portland Community College	0.2820	0.0000	0.4509	0.7329
	Hillsboro School District #1J	4.9581	0.0000	2.4213	7.3794
	Clean Water Services	0.0000	0.0000	0.0000	0.0000
	Port of Portland	0.0000	0.0699	0.0000	0.0699
	City of Hillsboro - Phase In	0.0000	5.3755	0.0000	5.3755
	Metro	0.0000	0.1924	0.2743	0.4667
	Tri-Met	0.0000	0.0000	0.0000	0.0000
	Tualatin Valley Water District	0.0000	0.0000	0.0000	0.0000
	Urban Renewal - Hillsboro	0.0000	0.0415	0.0000	0.0415
	Total Tax Rate	5.3935	8.5110	3.2753	17.1798
	<i>Assessed Value</i>		\$1,547,780		

007.01	Washington County	0.0000	2.8317	0.1288	2.9605	
	NW Regional ESD	0.1534	0.0000	0.0000	0.1534	
	Portland Community College	0.2820	0.0000	0.4509	0.7329	
	Hillsboro School District #1J	4.9581	0.0000	2.4213	7.3794	
	Clean Water Services	0.0000	0.0000	0.0000	0.0000	
	Port of Portland	0.0000	0.0699	0.0000	0.0699	
	City of Hillsboro	0.0000	5.3755	0.0000	5.3755	
	Metro	0.0000	0.1924	0.2743	0.4667	
	Tri-Met	0.0000	0.0000	0.0000	0.0000	
	Urban Renewal - Hillsboro	0.0000	0.0415	0.0000	0.0415	
	Total Tax Rate	5.3935	8.5110	3.2753	17.1798	
	<i>Assessed Value</i>		\$4,181,005,541			

2013-14 Washington County Detail Tax Rate

Tax Code	District	School	Government	Unlimited	Total
007.02	Washington County	0.0000	2.8384	0.1291	2.9675
	NW Regional ESD	0.1538	0.0000	0.0000	0.1538
	Portland Community College	0.2828	0.0000	0.4514	0.7342
	Hillsboro School District #1J	4.9749	0.0000	2.4257	7.4006
	Cornelius Rural Fire District	0.0000	1.2778	0.0000	1.2778
	Port of Portland	0.0000	0.0701	0.0000	0.0701
Total Tax Rate		5.4115	4.1863	3.0062	12.6040

Assessed Value \$63,471,406

007.03	Washington County	0.0000	2.8384	0.1291	2.9675
	NW Regional ESD	0.1538	0.0000	0.0000	0.1538
	Portland Community College	0.2828	0.0000	0.4514	0.7342
	Hillsboro School District #1J	4.9749	0.0000	2.4257	7.4006
	Forest Grove Rural Fire District	0.0000	1.2766	0.0978	1.3744
	Port of Portland	0.0000	0.0701	0.0000	0.0701
Total Tax Rate		5.4115	4.1851	3.1040	12.7006

Assessed Value \$3,665,640

007.04	Washington County	0.0000	2.8384	0.1291	2.9675
	NW Regional ESD	0.1538	0.0000	0.0000	0.1538
	Portland Community College	0.2828	0.0000	0.4514	0.7342
	Hillsboro School District #1J	4.9749	0.0000	2.4257	7.4006
	Forest Grove Rural Fire District	0.0000	1.2766	0.0978	1.3744
	Port of Portland	0.0000	0.0701	0.0000	0.0701
	Tri-Met	0.0000	0.0000	0.0000	0.0000
Total Tax Rate		5.4115	4.1851	3.1040	12.7006

Assessed Value \$82,910

2013-14 Washington County Detail Tax Rate

Tax Code	District	School	Government	Unlimited	Total
007.05	Washington County	0.0000	2.8384	0.1291	2.9675
	NW Regional ESD	0.1538	0.0000	0.0000	0.1538
	Portland Community College	0.2828	0.0000	0.4514	0.7342
	Hillsboro School District #1J	4.9749	0.0000	2.4257	7.4006
	Gaston Rural Fire District	0.0000	1.7621	0.0000	1.7621
	Port of Portland	0.0000	0.0701	0.0000	0.0701
Total Tax Rate		5.4115	4.6706	3.0062	13.0883
<i>Assessed Value</i>		<i>\$1,000</i>			
007.10 RAILROAD	Washington County	0.0000	2.8384	0.1291	2.9675
	NW Regional ESD	0.1538	0.0000	0.0000	0.1538
	Portland Community College	0.2828	0.0000	0.4514	0.7342
	Hillsboro School District #1J	4.9749	0.0000	2.4257	7.4006
	Port of Portland	0.0000	0.0701	0.0000	0.0701
	Metro	0.0000	0.1926	0.2745	0.4671
	Tri-Met	0.0000	0.0000	0.0000	0.0000
Total Tax Rate		5.4115	3.1011	3.2807	11.7933
<i>Assessed Value</i>		<i>\$364,000</i>			
007.11	Washington County	0.0000	2.8384	0.1291	2.9675
	Enhanced Sheriff Patrol	0.0000	1.3165	0.0000	1.3165
	Urban Road Maintenance	0.0000	0.2456	0.0000	0.2456
	NW Regional ESD	0.1538	0.0000	0.0000	0.1538
	Portland Community College	0.2828	0.0000	0.4514	0.7342
	Hillsboro School District #1J	4.9749	0.0000	2.4257	7.4006
	Clean Water Services	0.0000	0.0000	0.0000	0.0000
	Cornelius Rural Fire District	0.0000	1.2778	0.0000	1.2778
	Port of Portland	0.0000	0.0701	0.0000	0.0701
	Metro	0.0000	0.1926	0.2745	0.4671
	Tri-Met	0.0000	0.0000	0.0000	0.0000
Total Tax Rate		5.4115	5.9410	3.2807	14.6332
<i>Assessed Value</i>		<i>\$397,160</i>			

2013-14 Washington County Detail Tax Rate

Tax Code	District	School	Government	Unlimited	Total
007.12	Washington County	0.0000	2.8384	0.1291	2.9675
	NW Regional ESD	0.1538	0.0000	0.0000	0.1538
	Portland Community College	0.2828	0.0000	0.4514	0.7342
	Hillsboro School District #1J	4.9749	0.0000	2.4257	7.4006
	Tualatin Valley Fire & Rescue	0.0000	1.7752	0.1309	1.9061
	Port of Portland	0.0000	0.0701	0.0000	0.0701
	Tri-Met	0.0000	0.0000	0.0000	0.0000
Total Tax Rate		5.4115	4.6837	3.1371	13.2323

Assessed Value \$736,890

007.13	Washington County	0.0000	2.8384	0.1291	2.9675
	NW Regional ESD	0.1538	0.0000	0.0000	0.1538
	Portland Community College	0.2828	0.0000	0.4514	0.7342
	Hillsboro School District #1J	4.9749	0.0000	2.4257	7.4006
	Banks Rural Fire District	0.0000	1.7031	0.3020	2.0051
	Port of Portland	0.0000	0.0701	0.0000	0.0701
Total Tax Rate		5.4115	4.6116	3.3082	13.3313

Assessed Value \$590

007.14	Washington County	0.0000	2.8384	0.1291	2.9675
	Enhanced Sheriff Patrol	0.0000	1.3165	0.0000	1.3165
	Urban Road Maintenance	0.0000	0.2456	0.0000	0.2456
	NW Regional ESD	0.1538	0.0000	0.0000	0.1538
	Portland Community College	0.2828	0.0000	0.4514	0.7342
	Hillsboro School District #1J	4.9749	0.0000	2.4257	7.4006
	Cornelius Rural Fire District	0.0000	1.2778	0.0000	1.2778
	Port of Portland	0.0000	0.0701	0.0000	0.0701
	Tri-Met	0.0000	0.0000	0.0000	0.0000
Total Tax Rate		5.4115	5.7484	3.0062	14.1661

Assessed Value \$73,360

2013-14 Washington County Detail Tax Rate

Tax Code	District	School	Government	Unlimited	Total
007.15	Washington County	0.0000	2.8384	0.1291	2.9675
	Enhanced Sheriff Patrol	0.0000	1.3165	0.0000	1.3165
	Urban Road Maintenance	0.0000	0.2456	0.0000	0.2456
	NW Regional ESD	0.1538	0.0000	0.0000	0.1538
	Portland Community College	0.2828	0.0000	0.4514	0.7342
	Hillsboro School District #1J	4.9749	0.0000	2.4257	7.4006
	Washington County RFPD #2	0.0000	1.6919	0.0000	1.6919
	Port of Portland	0.0000	0.0701	0.0000	0.0701
	Metro	0.0000	0.1926	0.2745	0.4671
	Tri-Met	0.0000	0.0000	0.0000	0.0000
	Tualatin Valley Water District	0.0000	0.0000	0.0000	0.0000
Total Tax Rate		5.4115	6.3551	3.2807	15.0473
<i>Assessed Value</i>		<i>\$11,000</i>			

007.16	Washington County	0.0000	2.8384	0.1291	2.9675
	Enhanced Sheriff Patrol	0.0000	1.3165	0.0000	1.3165
	Urban Road Maintenance	0.0000	0.2456	0.0000	0.2456
	NW Regional ESD	0.1538	0.0000	0.0000	0.1538
	Portland Community College	0.2828	0.0000	0.4514	0.7342
	Hillsboro School District #1J	4.9749	0.0000	2.4257	7.4006
	Clean Water Services	0.0000	0.0000	0.0000	0.0000
	Washington County RFPD #2	0.0000	1.6919	0.0000	1.6919
	Port of Portland	0.0000	0.0701	0.0000	0.0701
	Metro	0.0000	0.1926	0.2745	0.4671
	Tri-Met	0.0000	0.0000	0.0000	0.0000
Total Tax Rate		5.4115	6.3551	3.2807	15.0473
<i>Assessed Value</i>		<i>\$3,943,472</i>			

007.17	Washington County	0.0000	2.8384	0.1291	2.9675
	Enhanced Sheriff Patrol	0.0000	1.3165	0.0000	1.3165
	Urban Road Maintenance	0.0000	0.2456	0.0000	0.2456
	NW Regional ESD	0.1538	0.0000	0.0000	0.1538
	Portland Community College	0.2828	0.0000	0.4514	0.7342
	Hillsboro School District #1J	4.9749	0.0000	2.4257	7.4006
	Washington County RFPD #2	0.0000	1.6919	0.0000	1.6919
	Port of Portland	0.0000	0.0701	0.0000	0.0701
	Tri-Met	0.0000	0.0000	0.0000	0.0000
Total Tax Rate		5.4115	6.1625	3.0062	14.5802
<i>Assessed Value</i>		<i>\$7,969,700</i>			

2013-14 Washington County Detail Tax Rate

Tax Code	District	School	Government	Unlimited	Total
007.18	Washington County	0.0000	2.8384	0.1291	2.9675
	NW Regional ESD	0.1538	0.0000	0.0000	0.1538
	Portland Community College	0.2828	0.0000	0.4514	0.7342
	Hillsboro School District #1J	4.9749	0.0000	2.4257	7.4006
	Clean Water Services	0.0000	0.0000	0.0000	0.0000
	Cornelius Rural Fire District	0.0000	1.2778	0.0000	1.2778
	Port of Portland	0.0000	0.0701	0.0000	0.0701
	Metro	0.0000	0.1926	0.2745	0.4671
	Tri-Met	0.0000	0.0000	0.0000	0.0000
Total Tax Rate		5.4115	4.3789	3.2807	13.0711
<i>Assessed Value</i>		<i>\$26,380</i>			

007.19	Washington County	0.0000	2.8384	0.1291	2.9675
	NW Regional ESD	0.1538	0.0000	0.0000	0.1538
	Portland Community College	0.2828	0.0000	0.4514	0.7342
	Hillsboro School District #1J	4.9749	0.0000	2.4257	7.4006
	Clean Water Services	0.0000	0.0000	0.0000	0.0000
	City of Cornelius	0.0000	3.9836	0.0000	3.9836
	Port of Portland	0.0000	0.0701	0.0000	0.0701
	Metro	0.0000	0.1926	0.2745	0.4671
	Tri-Met	0.0000	0.0000	0.0000	0.0000
Total Tax Rate		5.4115	7.0847	3.2807	15.7769
<i>Assessed Value</i>		<i>\$185,284,491</i>			

007.20	Washington County	0.0000	2.8384	0.1291	2.9675
	NW Regional ESD	0.1538	0.0000	0.0000	0.1538
	Portland Community College	0.2828	0.0000	0.4514	0.7342
	Hillsboro School District #1J	4.9749	0.0000	2.4257	7.4006
	Washington County RFPD #2	0.0000	1.6919	0.0000	1.6919
	Port of Portland	0.0000	0.0701	0.0000	0.0701
	Metro	0.0000	0.1926	0.2745	0.4671
	Tri-Met	0.0000	0.0000	0.0000	0.0000
Total Tax Rate		5.4115	4.7930	3.2807	13.4852
<i>Assessed Value</i>		<i>\$19,205,375</i>			

2013-14 Washington County Detail Tax Rate

Tax Code	District	School	Government	Unlimited	Total
007.21	Washington County	0.0000	2.8384	0.1291	2.9675
	NW Regional ESD	0.1538	0.0000	0.0000	0.1538
	Portland Community College	0.2828	0.0000	0.4514	0.7342
	Hillsboro School District #1J	4.9749	0.0000	2.4257	7.4006
	Clean Water Services	0.0000	0.0000	0.0000	0.0000
	Washington County RFPD #2	0.0000	1.6919	0.0000	1.6919
	Port of Portland	0.0000	0.0701	0.0000	0.0701
	Metro	0.0000	0.1926	0.2745	0.4671
	Tri-Met	0.0000	0.0000	0.0000	0.0000
Total Tax Rate		5.4115	4.7930	3.2807	13.4852
<i>Assessed Value</i>		<i>\$93,000</i>			

007.22	Washington County	0.0000	2.8384	0.1291	2.9675
	NW Regional ESD	0.1538	0.0000	0.0000	0.1538
	Portland Community College	0.2828	0.0000	0.4514	0.7342
	Hillsboro School District #1J	4.9749	0.0000	2.4257	7.4006
	Washington County RFPD #2	0.0000	1.6919	0.0000	1.6919
	Port of Portland	0.0000	0.0701	0.0000	0.0701
Total Tax Rate		5.4115	4.6004	3.0062	13.0181
<i>Assessed Value</i>		<i>\$92,223,582</i>			

007.23	Washington County	0.0000	2.8384	0.1291	2.9675
	NW Regional ESD	0.1538	0.0000	0.0000	0.1538
	Portland Community College	0.2828	0.0000	0.4514	0.7342
	Hillsboro School District #1J	4.9749	0.0000	2.4257	7.4006
	Cornelius Rural Fire District	0.0000	1.2778	0.0000	1.2778
	Port of Portland	0.0000	0.0701	0.0000	0.0701
	Metro	0.0000	0.1926	0.2745	0.4671
	Tri-Met	0.0000	0.0000	0.0000	0.0000
Total Tax Rate		5.4115	4.3789	3.2807	13.0711
<i>Assessed Value</i>		<i>\$8,102,001</i>			

2013-14 Washington County Detail Tax Rate

Tax Code	District	School	Government	Unlimited	Total
007.24	Washington County	0.0000	2.8317	0.1288	2.9605
	NW Regional ESD	0.1534	0.0000	0.0000	0.1534
	Portland Community College	0.2820	0.0000	0.4509	0.7329
	Hillsboro School District #1J	4.9581	0.0000	2.4213	7.3794
	Clean Water Services	0.0000	0.0000	0.0000	0.0000
	Port of Portland	0.0000	0.0699	0.0000	0.0699
	City of Hillsboro	0.0000	5.3755	0.0000	5.3755
	Metro	0.0000	0.1924	0.2743	0.4667
	Tri-Met	0.0000	0.0000	0.0000	0.0000
	Tualatin Valley Water District	0.0000	0.0000	0.0000	0.0000
	Urban Renewal - Hillsboro	0.0000	0.0415	0.0000	0.0415
	Total Tax Rate		5.3935	8.5110	3.2753
<i>Assessed Value</i>		<i>\$164,000</i>			

007.25	Washington County	0.0000	2.8384	0.1291	2.9675
	NW Regional ESD	0.1538	0.0000	0.0000	0.1538
	Portland Community College	0.2828	0.0000	0.4514	0.7342
	Hillsboro School District #1J	4.9749	0.0000	2.4257	7.4006
	Cornelius Rural Fire District	0.0000	1.2778	0.0000	1.2778
	Port of Portland	0.0000	0.0701	0.0000	0.0701
	Tri-Met	0.0000	0.0000	0.0000	0.0000
	Total Tax Rate		5.4115	4.1863	3.0062
<i>Assessed Value</i>		<i>\$29,552,330</i>			

007.26	Washington County	0.0000	2.8384	0.1291	2.9675
	NW Regional ESD	0.1538	0.0000	0.0000	0.1538
	Portland Community College	0.2828	0.0000	0.4514	0.7342
	Hillsboro School District #1J	4.9749	0.0000	2.4257	7.4006
	City of Cornelius	0.0000	3.9836	0.0000	3.9836
	Port of Portland	0.0000	0.0701	0.0000	0.0701
	Tri-Met	0.0000	0.0000	0.0000	0.0000
	Total Tax Rate		5.4115	6.8921	3.0062
<i>Assessed Value</i>		<i>\$21,207</i>			

2013-14 Washington County Detail Tax Rate

Tax Code	District	School	Government	Unlimited	Total
007.27	Washington County	0.0000	2.8384	0.1291	2.9675
	NW Regional ESD	0.1538	0.0000	0.0000	0.1538
	Portland Community College	0.2828	0.0000	0.4514	0.7342
	Hillsboro School District #1J	4.9749	0.0000	2.4257	7.4006
	Washington County RFPD #2	0.0000	1.6919	0.0000	1.6919
	Port of Portland	0.0000	0.0701	0.0000	0.0701
	Tri-Met	0.0000	0.0000	0.0000	0.0000
Total Tax Rate		5.4115	4.6004	3.0062	13.0181
<i>Assessed Value</i>					<i>\$61,123,878</i>

007.29	Washington County	0.0000	2.8384	0.1291	2.9675
	NW Regional ESD	0.1538	0.0000	0.0000	0.1538
	Portland Community College	0.2828	0.0000	0.4514	0.7342
	Hillsboro School District #1J	4.9749	0.0000	2.4257	7.4006
	City of Cornelius	0.0000	3.9836	0.0000	3.9836
	Clean Water Services	0.0000	0.0000	0.0000	0.0000
	Metro	0.0000	0.1926	0.2745	0.4671
	Port of Portland	0.0000	0.0701	0.0000	0.0701
	Tri-Met	0.0000	0.0000	0.0000	0.0000
Total Tax Rate		5.4115	7.0847	3.2807	15.7769
<i>Assessed Value</i>					<i>\$6,612,367</i>

007.30	Washington County	0.0000	2.8317	0.1288	2.9605
	NW Regional ESD	0.1534	0.0000	0.0000	0.1534
	Portland Community College	0.2820	0.0000	0.4509	0.7329
	Hillsboro School District #1J	4.9581	0.0000	2.4213	7.3794
	City of Hillsboro	0.0000	5.3755	0.0000	5.3755
	Port of Portland	0.0000	0.0699	0.0000	0.0699
	Metro	0.0000	0.1924	0.2743	0.4667
	Tri-Met	0.0000	0.0000	0.0000	0.0000
	Urban Renewal - Hillsboro	0.0000	0.0415	0.0000	0.0415
Total Tax Rate		5.3935	8.5110	3.2753	17.1798
<i>Assessed Value</i>					<i>\$36,608,340</i>

2013-14 Washington County Detail Tax Rate

Tax Code	District	School	Government	Unlimited	Total
007.31	Washington County	0.0000	2.8317	0.1288	2.9605
	NW Regional ESD	0.1534	0.0000	0.0000	0.1534
	Portland Community College	0.2820	0.0000	0.4509	0.7329
	Hillsboro School District #1J	4.9581	0.0000	2.4213	7.3794
	Clean Water Services	0.0000	0.0000	0.0000	0.0000
	Port of Portland	0.0000	0.0699	0.0000	0.0699
	City of Hillsboro	0.0000	5.3755	0.0000	5.3755
	Tri-Met	0.0000	0.0000	0.0000	0.0000
	Urban Renewal - Hillsboro	0.0000	0.0411	0.0000	0.0411
Total Tax Rate		5.3935	8.3182	3.0010	16.7127
<i>Assessed Value</i>		<i>\$98,685,317</i>			

007.32	Washington County	0.0000	2.8384	0.1291	2.9675
	Enhanced Sheriff Patrol	0.0000	1.3165	0.0000	1.3165
	Urban Road Maintenance	0.0000	0.2456	0.0000	0.2456
	NW Regional ESD	0.1538	0.0000	0.0000	0.1538
	Portland Community College	0.2828	0.0000	0.4514	0.7342
	Hillsboro School District #1J	4.9749	0.0000	2.4257	7.4006
	Washington County RFPD #2	0.0000	1.6919	0.0000	1.6919
	Port of Portland	0.0000	0.0701	0.0000	0.0701
	Metro	0.0000	0.1926	0.2745	0.4671
	Tri-Met	0.0000	0.0000	0.0000	0.0000
Total Tax Rate		5.4115	6.3551	3.2807	15.0473
<i>Assessed Value</i>		<i>\$68,000</i>			

007.33	Washington County	0.0000	2.8384	0.1291	2.9675
	Enhanced Sheriff Patrol	0.0000	1.3165	0.0000	1.3165
	Urban Road Maintenance	0.0000	0.2456	0.0000	0.2456
	NW Regional ESD	0.1538	0.0000	0.0000	0.1538
	Portland Community College	0.2828	0.0000	0.4514	0.7342
	Hillsboro School District #1J	4.9749	0.0000	2.4257	7.4006
	Clean Water Services	0.0000	0.0000	0.0000	0.0000
	Washington County RFPD #2	0.0000	1.6919	0.0000	1.6919
	Port of Portland	0.0000	0.0701	0.0000	0.0701
	Tri-Met	0.0000	0.0000	0.0000	0.0000
Total Tax Rate		5.4115	6.1625	3.0062	14.5802
<i>Assessed Value</i>		<i>\$792,800</i>			

2013-14 Washington County Detail Tax Rate

Tax Code	District	School	Government	Unlimited	Total
007.34	Washington County	0.0000	2.8317	0.1288	2.9605
	NW Regional ESD	0.1534	0.0000	0.0000	0.1534
	Portland Community College	0.2820	0.0000	0.4509	0.7329
	Hillsboro School District #1J	4.9581	0.0000	2.4213	7.3794
	City of Hillsboro	0.0000	5.3755	0.0000	5.3755
	Port of Portland	0.0000	0.0699	0.0000	0.0699
	Tri-Met	0.0000	0.0000	0.0000	0.0000
	Urban Renewal - Hillsboro	0.0000	0.0411	0.0000	0.0411
Total Tax Rate		5.3935	8.3182	3.0010	16.7127
<i>Assessed Value</i>		<i>\$22,942,120</i>			

007.35	Washington County	0.0000	2.8317	0.1288	2.9605
	NW Regional ESD	0.1534	0.0000	0.0000	0.1534
	Portland Community College	0.2820	0.0000	0.4509	0.7329
	Hillsboro School District #1J	4.9581	0.0000	2.4213	7.3794
	City of Hillsboro	0.0000	5.3755	0.0000	5.3755
	Tri-Met	0.0000	0.0000	0.0000	0.0000
	Metro	0.0000	0.1924	0.2743	0.4667
	Port of Portland	0.0000	0.0699	0.0000	0.0699
	Tualatin Valley Water District	0.0000	0.0000	0.0000	0.0000
	Urban Renewal - Hillsboro	0.0000	0.0415	0.0000	0.0415
Total Tax Rate		5.3935	8.5110	3.2753	17.1798
<i>Assessed Value</i>		<i>\$29,000</i>			

007.38	Washington County	0.0000	2.8317	0.1288	2.9605
	NW Regional ESD	0.1534	0.0000	0.0000	0.1534
	Portland Community College	0.2820	0.0000	0.4509	0.7329
	Hillsboro School District #1J	4.9581	0.0000	2.4213	7.3794
	City of Hillsboro - Phase In	0.0000	5.3755	0.0000	5.3755
	Tri-Met	0.0000	0.0000	0.0000	0.0000
	Metro	0.0000	0.1924	0.2743	0.4667
	Port of Portland	0.0000	0.0699	0.0000	0.0699
	Clean Water Services	0.0000	0.0000	0.0000	0.0000
	Urban Renewal - Hillsboro	0.0000	0.0415	0.0000	0.0415
Total Tax Rate		5.3935	8.5110	3.2753	17.1798
<i>Assessed Value</i>		<i>\$3,486,190</i>			

2013-14 Washington County Detail Tax Rate

Tax Code	District	School	Government	Unlimited	Total
007.39	Washington County	0.0000	2.8317	0.1288	2.9605
	NW Regional ESD	0.1534	0.0000	0.0000	0.1534
	Portland Community College	0.2820	0.0000	0.4509	0.7329
	Hillsboro School District #1J	4.9581	0.0000	2.4213	7.3794
	City of Hillsboro - Phase In	0.0000	5.3755	0.0000	5.3755
	Tri-Met	0.0000	0.0000	0.0000	0.0000
	Metro	0.0000	0.1924	0.2743	0.4667
	Port of Portland	0.0000	0.0699	0.0000	0.0699
	Urban Renewal - Hillsboro	0.0000	0.0415	0.0000	0.0415
Total Tax Rate		5.3935	8.5110	3.2753	17.1798
<i>Assessed Value</i>		<i>\$3,011,550</i>			

007.40	Washington County	0.0000	2.8317	0.1288	2.9605
	NW Regional ESD	0.1534	0.0000	0.0000	0.1534
	Portland Community College	0.2820	0.0000	0.4509	0.7329
	Hillsboro School District #1J	4.9581	0.0000	2.4213	7.3794
	City of Hillsboro - Phase In	0.0000	5.3755	0.0000	5.3755
	Tri-Met	0.0000	0.0000	0.0000	0.0000
	Port of Portland	0.0000	0.0699	0.0000	0.0699
	Clean Water Services	0.0000	0.0000	0.0000	0.0000
	Urban Renewal - Hillsboro	0.0000	0.0411	0.0000	0.0411
Total Tax Rate		5.3935	8.3182	3.0010	16.7127
<i>Assessed Value</i>		<i>\$396,280</i>			

007.41	Washington County	0.0000	2.8317	0.1288	2.9605
	NW Regional ESD	0.1534	0.0000	0.0000	0.1534
	Portland Community College	0.2820	0.0000	0.4509	0.7329
	Hillsboro School District #1J	4.9581	0.0000	2.4213	7.3794
	City of Hillsboro - Phase In	0.0000	5.3755	0.0000	5.3755
	Tri-Met	0.0000	0.0000	0.0000	0.0000
	Port of Portland	0.0000	0.0699	0.0000	0.0699
	Urban Renewal - Hillsboro	0.0000	0.0411	0.0000	0.0411
	Total Tax Rate		5.3935	8.3182	3.0010
<i>Assessed Value</i>		<i>\$1,147,680</i>			

2013-14 Washington County Detail Tax Rate

Tax Code	District	School	Government	Unlimited	Total
007.42	Washington County	0.0000	2.8317	0.1288	2.9605
	NW Regional ESD	0.1534	0.0000	0.0000	0.1534
	Portland Community College	0.2820	0.0000	0.4509	0.7329
	Hillsboro School District #1J	4.9581	0.0000	2.4213	7.3794
	City of Hillsboro	0.0000	5.3755	0.0000	5.3755
	Tri-Met	0.0000	0.0000	0.0000	0.0000
	Port of Portland	0.0000	0.0699	0.0000	0.0699
	Clean Water Services	0.0000	0.0000	0.0000	0.0000
	Metro	0.0000	0.1924	0.2743	0.4667
	Urban Renewal - Hillsboro	0.0000	0.0415	0.0000	0.0415
	Total Tax Rate	5.3935	8.5110	3.2753	17.1798

Assessed Value \$469,021,090

013.05	Washington County	0.0000	2.8384	0.1291	2.9675
	NW Regional ESD	0.1538	0.0000	0.0000	0.1538
	Portland Community College	0.2828	0.0000	0.4514	0.7342
	Banks School District #13	5.0152	0.0000	2.3203	7.3355
	Port of Portland	0.0000	0.0701	0.0000	0.0701
	Banks Rural Fire District	0.0000	1.7031	0.3020	2.0051
	Clean Water Services	0.0000	0.0000	0.0000	0.0000
	Total Tax Rate	5.4518	4.6116	3.2028	13.2662

Assessed Value \$274,550

013.10	Washington County	0.0000	2.8384	0.1291	2.9675
	NW Regional ESD	0.1538	0.0000	0.0000	0.1538
	Portland Community College	0.2828	0.0000	0.4514	0.7342
	Banks School District #13	5.0152	0.0000	2.3203	7.3355
	Port of Portland	0.0000	0.0701	0.0000	0.0701
Total Tax Rate	5.4518	2.9085	2.9008	11.2611	

Assessed Value \$3,748,490

2013-14 Washington County Detail Tax Rate

Tax Code	District	School	Government	Unlimited	Total
013.11	Washington County	0.0000	2.8384	0.1291	2.9675
	NW Regional ESD	0.1538	0.0000	0.0000	0.1538
	Portland Community College	0.2828	0.0000	0.4514	0.7342
	Banks School District #13	5.0152	0.0000	2.3203	7.3355
	Port of Portland	0.0000	0.0701	0.0000	0.0701
Total Tax Rate		5.4518	2.9085	2.9008	11.2611

Assessed Value \$22,555,255

013.12	Washington County	0.0000	2.8384	0.1291	2.9675
	NW Regional ESD	0.1538	0.0000	0.0000	0.1538
	Portland Community College	0.2828	0.0000	0.4514	0.7342
	Banks School District #13	5.0152	0.0000	2.3203	7.3355
	Forest Grove Rural Fire District	0.0000	1.2766	0.0978	1.3744
	Port of Portland	0.0000	0.0701	0.0000	0.0701
Total Tax Rate		5.4518	4.1851	2.9986	12.6355

Assessed Value \$52,242,330

013.13	Washington County	0.0000	2.8384	0.1291	2.9675
	NW Regional ESD	0.1538	0.0000	0.0000	0.1538
	Portland Community College	0.2828	0.0000	0.4514	0.7342
	Banks School District #13	5.0152	0.0000	2.3203	7.3355
	Washington County RFPD #2	0.0000	1.6919	0.0000	1.6919
	Port of Portland	0.0000	0.0701	0.0000	0.0701
Total Tax Rate		5.4518	4.6004	2.9008	12.9530

Assessed Value \$662,410

2013-14 Washington County Detail Tax Rate

Tax Code	District	School	Government	Unlimited	Total
013.14	Washington County	0.0000	2.8384	0.1291	2.9675
	NW Regional ESD	0.1538	0.0000	0.0000	0.1538
	Portland Community College	0.2828	0.0000	0.4514	0.7342
	Banks School District #13	5.0152	0.0000	2.3203	7.3355
	Banks Rural Fire District	0.0000	1.7031	0.3020	2.0051
	Port of Portland	0.0000	0.0701	0.0000	0.0701
Total Tax Rate		5.4518	4.6116	3.2028	13.2662

Assessed Value *\$132,030,146*

013.15	Washington County	0.0000	2.8384	0.1291	2.9675
	NW Regional ESD	0.1538	0.0000	0.0000	0.1538
	Portland Community College	0.2828	0.0000	0.4514	0.7342
	Banks School District #13	5.0152	0.0000	2.3203	7.3355
	Banks Rural Fire District	0.0000	1.7031	0.3020	2.0051
	Port of Portland	0.0000	0.0701	0.0000	0.0701
Total Tax Rate		5.4518	4.6116	3.2028	13.2662

Assessed Value *\$191,258,081*

013.16	Washington County	0.0000	2.8384	0.1291	2.9675
	NW Regional ESD	0.1538	0.0000	0.0000	0.1538
	Portland Community College	0.2828	0.0000	0.4514	0.7342
	Banks School District #13	5.0152	0.0000	2.3203	7.3355
	Forest Grove Rural Fire District	0.0000	1.2766	0.0978	1.3744
	Port of Portland	0.0000	0.0701	0.0000	0.0701
Total Tax Rate		5.4518	4.1851	2.9986	12.6355

Assessed Value *\$68,020*

2013-14 Washington County Detail Tax Rate

Tax Code	District	School	Government	Unlimited	Total
013.17	Washington County	0.0000	2.8384	0.1291	2.9675
	NW Regional ESD	0.1538	0.0000	0.0000	0.1538
	Portland Community College	0.2828	0.0000	0.4514	0.7342
	Banks School District #13	5.0152	0.0000	2.3203	7.3355
	Cornelius Rural Fire District	0.0000	1.2778	0.0000	1.2778
	Port of Portland	0.0000	0.0701	0.0000	0.0701
	Tri-Met	0.0000	0.0000	0.0000	0.0000
Total Tax Rate		5.4518	4.1863	2.9008	12.5389

Assessed Value **\$22,440**

013.19	Washington County	0.0000	2.8384	0.1291	2.9675
	NW Regional ESD	0.1538	0.0000	0.0000	0.1538
	Portland Community College	0.2828	0.0000	0.4514	0.7342
	Banks School District #13	5.0152	0.0000	2.3203	7.3355
	City of Banks	0.0000	4.3200	0.0000	4.3200
	Banks Rural Fire District	0.0000	1.7031	0.3020	2.0051
	Port of Portland	0.0000	0.0701	0.0000	0.0701
Total Tax Rate		5.4518	8.9316	3.2028	17.5862

Assessed Value **\$3,923,700**

013.20 RAILROAD	Washington County	0.0000	2.8384	0.1291	2.9675
	NW Regional ESD	0.1538	0.0000	0.0000	0.1538
	Portland Community College	0.2828	0.0000	0.4514	0.7342
	Banks School District #13	5.0152	0.0000	2.3203	7.3355
	City of Banks	0.0000	4.3200	0.0000	4.3200
	Port of Portland	0.0000	0.0701	0.0000	0.0701
	Clean Water Services	0.0000	0.0000	0.0000	0.0000
Total Tax Rate		5.4518	7.2285	2.9008	15.5811

Assessed Value **\$48,000**

2013-14 Washington County Detail Tax Rate

Tax Code	District	School	Government	Unlimited	Total
013.21	Washington County	0.0000	2.8384	0.1291	2.9675
	NW Regional ESD	0.1538	0.0000	0.0000	0.1538
	Portland Community College	0.2828	0.0000	0.4514	0.7342
	Banks School District #13	5.0152	0.0000	2.3203	7.3355
	Forest Grove Rural Fire District	0.0000	1.2766	0.0978	1.3744
	Port of Portland	0.0000	0.0701	0.0000	0.0701
	Tri-Met	0.0000	0.0000	0.0000	0.0000
Total Tax Rate		5.4518	4.1851	2.9986	12.6355

Assessed Value \$3,729,630

013.25	Washington County	0.0000	2.8384	0.1291	2.9675
	NW Regional ESD	0.1538	0.0000	0.0000	0.1538
	Portland Community College	0.2828	0.0000	0.4514	0.7342
	Banks School District #13	5.0152	0.0000	2.3203	7.3355
	Clean Water Services	0.0000	0.0000	0.0000	0.0000
	Banks Rural Fire District	0.0000	1.7031	0.3020	2.0051
	City of Banks	0.0000	4.3200	0.0000	4.3200
	Port of Portland	0.0000	0.0701	0.0000	0.0701
Total Tax Rate		5.4518	8.9316	3.2028	17.5862

Assessed Value \$102,381,779

015.01	Washington County	0.0000	2.8384	0.1291	2.9675
	NW Regional ESD	0.1538	0.0000	0.0000	0.1538
	Portland Community College	0.2828	0.0000	0.4514	0.7342
	Forest Grove School District #15	4.9142	0.0000	3.0345	7.9487
	Port of Portland	0.0000	0.0701	0.0000	0.0701
Total Tax Rate		5.3508	2.9085	3.6150	11.8743

Assessed Value \$6,864,335

2013-14 Washington County Detail Tax Rate

Tax Code	District	School	Government	Unlimited	Total
015.02	Washington County	0.0000	2.8384	0.1291	2.9675
	NW Regional ESD	0.1538	0.0000	0.0000	0.1538
	Portland Community College	0.2828	0.0000	0.4514	0.7342
	Forest Grove School District #15	4.9142	0.0000	3.0345	7.9487
	Port of Portland	0.0000	0.0701	0.0000	0.0701
Total Tax Rate		5.3508	2.9085	3.6150	11.8743
<i>Assessed Value</i>		<i>\$14,868,810</i>			

015.03	Washington County	0.0000	2.8384	0.1291	2.9675
	NW Regional ESD	0.1538	0.0000	0.0000	0.1538
	Portland Community College	0.2828	0.0000	0.4514	0.7342
	Forest Grove School District #15	4.9142	0.0000	3.0345	7.9487
	Forest Grove Rural Fire District	0.0000	1.2766	0.0978	1.3744
	Port of Portland	0.0000	0.0701	0.0000	0.0701
Total Tax Rate		5.3508	4.1851	3.7128	13.2487
<i>Assessed Value</i>		<i>\$249,006,231</i>			

015.04	Washington County	0.0000	2.8384	0.1291	2.9675
	NW Regional ESD	0.1538	0.0000	0.0000	0.1538
	Portland Community College	0.2828	0.0000	0.4514	0.7342
	Forest Grove School District #15	4.9142	0.0000	3.0345	7.9487
	Clean Water Services	0.0000	0.0000	0.0000	0.0000
	Cornelius Rural Fire District	0.0000	1.2778	0.0000	1.2778
	Port of Portland	0.0000	0.0701	0.0000	0.0701
	Metro	0.0000	0.1926	0.2745	0.4671
	Tri-Met	0.0000	0.0000	0.0000	0.0000
Total Tax Rate		5.3508	4.3789	3.8895	13.6192
<i>Assessed Value</i>		<i>\$13,280</i>			

2013-14 Washington County Detail Tax Rate

Tax Code	District	School	Government	Unlimited	Total
015.05	Washington County	0.0000	2.8384	0.1291	2.9675
	NW Regional ESD	0.1538	0.0000	0.0000	0.1538
	Portland Community College	0.2828	0.0000	0.4514	0.7342
	Forest Grove School District #15	4.9142	0.0000	3.0345	7.9487
	Cornelius Rural Fire District	0.0000	1.2778	0.0000	1.2778
	Port of Portland	0.0000	0.0701	0.0000	0.0701
Total Tax Rate		5.3508	4.1863	3.6150	13.1521
<i>Assessed Value</i>		<i>\$23,613,580</i>			

015.06	Washington County	0.0000	2.8384	0.1291	2.9675
	NW Regional ESD	0.1538	0.0000	0.0000	0.1538
	Portland Community College	0.2828	0.0000	0.4514	0.7342
	Forest Grove School District #15	4.9142	0.0000	3.0345	7.9487
	Gaston Rural Fire District	0.0000	1.7621	0.0000	1.7621
	Port of Portland	0.0000	0.0701	0.0000	0.0701
Total Tax Rate		5.3508	4.6706	3.6150	13.6364
<i>Assessed Value</i>		<i>\$38,624,179</i>			

015.07	Washington County	0.0000	2.8384	0.1291	2.9675
	NW Regional ESD	0.1538	0.0000	0.0000	0.1538
	Portland Community College	0.2828	0.0000	0.4514	0.7342
	Forest Grove School District #15	4.9142	0.0000	3.0345	7.9487
	Banks Rural Fire District	0.0000	1.7031	0.3020	2.0051
	Port of Portland	0.0000	0.0701	0.0000	0.0701
Total Tax Rate		5.3508	4.6116	3.9170	13.8794
<i>Assessed Value</i>		<i>\$3,682,951</i>			

2013-14 Washington County Detail Tax Rate

Tax Code	District	School	Government	Unlimited	Total
015.08	Washington County	0.0000	2.8384	0.1291	2.9675
	NW Regional ESD	0.1538	0.0000	0.0000	0.1538
	Portland Community College	0.2828	0.0000	0.4514	0.7342
	Forest Grove School District #15	4.9142	0.0000	3.0345	7.9487
	City of Cornelius	0.0000	3.9836	0.0000	3.9836
	Port of Portland	0.0000	0.0701	0.0000	0.0701
	Tri-Met	0.0000	0.0000	0.0000	0.0000
	Total Tax Rate	5.3508	6.8921	3.6150	15.8579

Assessed Value \$35,529,458

015.09	Washington County	0.0000	2.8384	0.1291	2.9675
	Enhanced Sheriff Patrol	0.0000	1.3165	0.0000	1.3165
	Urban Road Maintenance	0.0000	0.2456	0.0000	0.2456
	NW Regional ESD	0.1538	0.0000	0.0000	0.1538
	Portland Community College	0.2828	0.0000	0.4514	0.7342
	Forest Grove School District #15	4.9142	0.0000	3.0345	7.9487
	Forest Grove Rural Fire District	0.0000	1.2766	0.0978	1.3744
	Port of Portland	0.0000	0.0701	0.0000	0.0701
	Metro	0.0000	0.1926	0.2745	0.4671
	Tri-Met	0.0000	0.0000	0.0000	0.0000
	Total Tax Rate	5.3508	5.9398	3.9873	15.2779

Assessed Value \$3,843,970

015.10	Washington County	0.0000	2.8384	0.1291	2.9675
	NW Regional ESD	0.1538	0.0000	0.0000	0.1538
	Portland Community College	0.2828	0.0000	0.4514	0.7342
	Forest Grove School District #15	4.9142	0.0000	3.0345	7.9487
	Clean Water Services	0.0000	0.0000	0.0000	0.0000
	Forest Grove Rural Fire District	0.0000	1.2766	0.0978	1.3744
	Port of Portland	0.0000	0.0701	0.0000	0.0701
	Metro	0.0000	0.1926	0.2745	0.4671
	Tri-Met	0.0000	0.0000	0.0000	0.0000
Total Tax Rate	5.3508	4.3777	3.9873	13.7158	

Assessed Value \$116,180

2013-14 Washington County Detail Tax Rate

Tax Code	District	School	Government	Unlimited	Total
015.11	Washington County	0.0000	2.8384	0.1291	2.9675
	Enhanced Sheriff Patrol	0.0000	1.3165	0.0000	1.3165
	Urban Road Maintenance	0.0000	0.2456	0.0000	0.2456
	NW Regional ESD	0.1538	0.0000	0.0000	0.1538
	Portland Community College	0.2828	0.0000	0.4514	0.7342
	Forest Grove School District #15	4.9142	0.0000	3.0345	7.9487
	Clean Water Services	0.0000	0.0000	0.0000	0.0000
	Cornelius Rural Fire District	0.0000	1.2778	0.0000	1.2778
	Port of Portland	0.0000	0.0701	0.0000	0.0701
	Metro	0.0000	0.1926	0.2745	0.4671
	Tri-Met	0.0000	0.0000	0.0000	0.0000
Total Tax Rate		5.3508	5.9410	3.8895	15.1813
<i>Assessed Value</i>		<i>\$8,600</i>			

015.12	Washington County	0.0000	2.8384	0.1291	2.9675
	NW Regional ESD	0.1538	0.0000	0.0000	0.1538
	Portland Community College	0.2828	0.0000	0.4514	0.7342
	Forest Grove School District #15	4.9142	0.0000	3.0345	7.9487
	Clean Water Services	0.0000	0.0000	0.0000	0.0000
	City of Cornelius	0.0000	3.9836	0.0000	3.9836
	Port of Portland	0.0000	0.0701	0.0000	0.0701
	Metro	0.0000	0.1926	0.2745	0.4671
	Tri-Met	0.0000	0.0000	0.0000	0.0000
Total Tax Rate		5.3508	7.0847	3.8895	16.3250
<i>Assessed Value</i>		<i>\$350,635,425</i>			

015.13	Washington County	0.0000	2.8384	0.1291	2.9675
	NW Regional ESD	0.1538	0.0000	0.0000	0.1538
	Portland Community College	0.2828	0.0000	0.4514	0.7342
	Forest Grove School District #15	4.9142	0.0000	3.0345	7.9487
	Clean Water Services	0.0000	0.0000	0.0000	0.0000
	City of Forest Grove	0.0000	5.5554	0.3997	5.9551
	Port of Portland	0.0000	0.0701	0.0000	0.0701
	Tri-Met	0.0000	0.0000	0.0000	0.0000
Total Tax Rate		5.3508	8.4639	4.0147	17.8294
<i>Assessed Value</i>		<i>\$1,191,184</i>			

2013-14 Washington County Detail Tax Rate

Tax Code	District	School	Government	Unlimited	Total
015.14	Washington County	0.0000	2.8384	0.1291	2.9675
	Enhanced Sheriff Patrol	0.0000	1.3165	0.0000	1.3165
	Urban Road Maintenance	0.0000	0.2456	0.0000	0.2456
	NW Regional ESD	0.1538	0.0000	0.0000	0.1538
	Portland Community College	0.2828	0.0000	0.4514	0.7342
	Forest Grove School District #15	4.9142	0.0000	3.0345	7.9487
	Forest Grove Rural Fire District	0.0000	1.2766	0.0978	1.3744
	Port of Portland	0.0000	0.0701	0.0000	0.0701
Total Tax Rate		5.3508	5.7472	3.7128	14.8108

Assessed Value *\$1,844,800*

015.16	Washington County	0.0000	2.8384	0.1291	2.9675
	Enhanced Sheriff Patrol	0.0000	1.3165	0.0000	1.3165
	Urban Road Maintenance	0.0000	0.2456	0.0000	0.2456
	NW Regional ESD	0.1538	0.0000	0.0000	0.1538
	Portland Community College	0.2828	0.0000	0.4514	0.7342
	Forest Grove School District #15	4.9142	0.0000	3.0345	7.9487
	Cornelius Rural Fire District	0.0000	1.2778	0.0000	1.2778
	Port of Portland	0.0000	0.0701	0.0000	0.0701
	Tri-Met	0.0000	0.0000	0.0000	0.0000
Total Tax Rate		5.3508	5.7484	3.6150	14.7142

Assessed Value *\$3,720*

015.17	Washington County	0.0000	2.8384	0.1291	2.9675
	NW Regional ESD	0.1538	0.0000	0.0000	0.1538
	Portland Community College	0.2828	0.0000	0.4514	0.7342
	Forest Grove School District #15	4.9142	0.0000	3.0345	7.9487
	Forest Grove Rural Fire District	0.0000	1.2766	0.0978	1.3744
	Port of Portland	0.0000	0.0701	0.0000	0.0701
	Metro	0.0000	0.1926	0.2745	0.4671
	Tri-Met	0.0000	0.0000	0.0000	0.0000
Total Tax Rate		5.3508	4.3777	3.9873	13.7158

Assessed Value *\$1,875,846*

2013-14 Washington County Detail Tax Rate

Tax Code	District	School	Government	Unlimited	Total
015.19	Washington County	0.0000	2.8384	0.1291	2.9675
	NW Regional ESD	0.1538	0.0000	0.0000	0.1538
	Portland Community College	0.2828	0.0000	0.4514	0.7342
	Forest Grove School District #15	4.9142	0.0000	3.0345	7.9487
	Clean Water Services	0.0000	0.0000	0.0000	0.0000
	City of Forest Grove	0.0000	5.5554	0.3997	5.9551
	Port of Portland	0.0000	0.0701	0.0000	0.0701
	Metro	0.0000	0.1926	0.2745	0.4671
	Tri-Met	0.0000	0.0000	0.0000	0.0000
	Total Tax Rate		5.3508	8.6565	4.2892

Assessed Value \$1,260,762,846

015.20	Washington County	0.0000	2.8384	0.1291	2.9675	
	Enhanced Sheriff Patrol	0.0000	1.3165	0.0000	1.3165	
	Urban Road Maintenance	0.0000	0.2456	0.0000	0.2456	
	NW Regional ESD	0.1538	0.0000	0.0000	0.1538	
	Portland Community College	0.2828	0.0000	0.4514	0.7342	
	Forest Grove School District #15	4.9142	0.0000	3.0345	7.9487	
	Clean Water Services	0.0000	0.0000	0.0000	0.0000	
	Forest Grove Rural Fire District	0.0000	1.2766	0.0978	1.3744	
	Port of Portland	0.0000	0.0701	0.0000	0.0701	
	Metro	0.0000	0.1926	0.2745	0.4671	
	Tri-Met	0.0000	0.0000	0.0000	0.0000	
	Total Tax Rate		5.3508	5.9398	3.9873	15.2779

Assessed Value \$1,435,623

015.21	Washington County	0.0000	2.8384	0.1291	2.9675
	Enhanced Sheriff Patrol	0.0000	1.3165	0.0000	1.3165
	Urban Road Maintenance	0.0000	0.2456	0.0000	0.2456
	NW Regional ESD	0.1538	0.0000	0.0000	0.1538
	Portland Community College	0.2828	0.0000	0.4514	0.7342
	Forest Grove School District #15	4.9142	0.0000	3.0345	7.9487
	Forest Grove Rural Fire District	0.0000	1.2766	0.0978	1.3744
	Port of Portland	0.0000	0.0701	0.0000	0.0701
	Tri-Met	0.0000	0.0000	0.0000	0.0000
	Total Tax Rate		5.3508	5.7472	3.7128

Assessed Value \$35,920

2013-14 Washington County Detail Tax Rate

Tax Code	District	School	Government	Unlimited	Total
015.22	Washington County	0.0000	2.8384	0.1291	2.9675
	NW Regional ESD	0.1538	0.0000	0.0000	0.1538
	Portland Community College	0.2828	0.0000	0.4514	0.7342
	Forest Grove School District #15	4.9142	0.0000	3.0345	7.9487
	City of Forest Grove	0.0000	5.5554	0.3997	5.9551
	Port of Portland	0.0000	0.0701	0.0000	0.0701
	Metro	0.0000	0.1926	0.2745	0.4671
	Tri-Met	0.0000	0.0000	0.0000	0.0000
Total Tax Rate		5.3508	8.6565	4.2892	18.2965

Assessed Value *\$23,937,229*

015.23	Washington County	0.0000	2.8384	0.1291	2.9675
	NW Regional ESD	0.1538	0.0000	0.0000	0.1538
	Portland Community College	0.2828	0.0000	0.4514	0.7342
	Forest Grove School District #15	4.9142	0.0000	3.0345	7.9487
	Cornelius Rural Fire District	0.0000	1.2778	0.0000	1.2778
	Port of Portland	0.0000	0.0701	0.0000	0.0701
	Tri-Met	0.0000	0.0000	0.0000	0.0000
	Total Tax Rate		5.3508	4.1863	3.6150

Assessed Value *\$9,954,182*

015.24	Washington County	0.0000	2.8384	0.1291	2.9675
	NW Regional ESD	0.1538	0.0000	0.0000	0.1538
	Portland Community College	0.2828	0.0000	0.4514	0.7342
	Forest Grove School District #15	4.9142	0.0000	3.0345	7.9487
	City of Forest Grove	0.0000	5.5554	0.3997	5.9551
	Port of Portland	0.0000	0.0701	0.0000	0.0701
	Total Tax Rate		5.3508	8.4639	4.0147

Assessed Value *\$932,270*

2013-14 Washington County Detail Tax Rate

Tax Code	District	School	Government	Unlimited	Total
015.25	Washington County	0.0000	2.8384	0.1291	2.9675
	NW Regional ESD	0.1538	0.0000	0.0000	0.1538
	Portland Community College	0.2828	0.0000	0.4514	0.7342
	Forest Grove School District #15	4.9142	0.0000	3.0345	7.9487
	City of Forest Grove	0.0000	5.5554	0.3997	5.9551
	Port of Portland	0.0000	0.0701	0.0000	0.0701
	Tri-Met	0.0000	0.0000	0.0000	0.0000
Total Tax Rate		5.3508	8.4639	4.0147	17.8294

Assessed Value \$1,515,578

015.26	Washington County	0.0000	2.8384	0.1291	2.9675
	NW Regional ESD	0.1538	0.0000	0.0000	0.1538
	Portland Community College	0.2828	0.0000	0.4514	0.7342
	Forest Grove School District #15	4.9142	0.0000	3.0345	7.9487
	Gaston Rural Fire District	0.0000	1.7621	0.0000	1.7621
	Port of Portland	0.0000	0.0701	0.0000	0.0701
Total Tax Rate		5.3508	4.6706	3.6150	13.6364

Assessed Value \$14,920,497

015.27	Washington County	0.0000	2.8384	0.1291	2.9675
	NW Regional ESD	0.1538	0.0000	0.0000	0.1538
	Portland Community College	0.2828	0.0000	0.4514	0.7342
	Forest Grove School District #15	4.9142	0.0000	3.0345	7.9487
	Forest Grove Rural Fire District	0.0000	1.2766	0.0978	1.3744
	Port of Portland	0.0000	0.0701	0.0000	0.0701
	Tri-Met	0.0000	0.0000	0.0000	0.0000
Total Tax Rate		5.3508	4.1851	3.7128	13.2487

Assessed Value \$12,318,542

2013-14 Washington County Detail Tax Rate

Tax Code	District	School	Government	Unlimited	Total
015.28	Washington County	0.0000	2.8384	0.1291	2.9675
	NW Regional ESD	0.1538	0.0000	0.0000	0.1538
	Portland Community College	0.2828	0.0000	0.4514	0.7342
	Forest Grove School District #15	4.9142	0.0000	3.0345	7.9487
	Cornelius Rural Fire District	0.0000	1.2778	0.0000	1.2778
	Port of Portland	0.0000	0.0701	0.0000	0.0701
	Metro	0.0000	0.1926	0.2745	0.4671
	Tri-Met	0.0000	0.0000	0.0000	0.0000
Total Tax Rate		5.3508	4.3789	3.8895	13.6192
<i>Assessed Value</i>		<i>\$10,580</i>			

015.31	Washington County	0.0000	2.8384	0.1291	2.9675	
	NW Regional ESD	0.1538	0.0000	0.0000	0.1538	
	Portland Community College	0.2828	0.0000	0.4514	0.7342	
	Forest Grove School District #15	4.9142	0.0000	3.0345	7.9487	
	Forest Grove Rural Fire District	0.0000	1.2766	0.0978	1.3744	
	Port of Portland	0.0000	0.0701	0.0000	0.0701	
Total Tax Rate		5.3508	4.1851	3.7128	13.2487	
<i>Assessed Value</i>		<i>\$50,805,490</i>				

015.33	Washington County	0.0000	2.8384	0.1291	2.9675
	NW Regional ESD	0.1538	0.0000	0.0000	0.1538
	Portland Community College	0.2828	0.0000	0.4514	0.7342
	Forest Grove School District #15	4.9142	0.0000	3.0345	7.9487
	City of Forest Grove	0.0000	5.5554	0.3997	5.9551
	Port of Portland	0.0000	0.0701	0.0000	0.0701
	Clean Water Services	0.0000	0.0000	0.0000	0.0000
	Metro	0.0000	0.1926	0.2745	0.4671
Total Tax Rate		5.3508	8.6565	4.2892	18.2965
<i>Assessed Value</i>		<i>\$157,265</i>			

2013-14 Washington County Detail Tax Rate

Tax Code	District	School	Government	Unlimited	Total
017.01	Washington County	0.0000	2.8384	0.1291	2.9675
	Clackamas County ESD	0.3687	0.0000	0.0000	0.3687
	Portland Community College	0.2828	0.0000	0.4514	0.7342
	Lake Oswego School District #7J	5.8607	0.0000	0.9807	6.8414
	Clean Water Services	0.0000	0.0000	0.0000	0.0000
	Tualatin Valley Fire & Rescue	0.0000	1.7752	0.1309	1.9061
	City of Rivergrove	0.0000	0.0000	0.0000	0.0000
	Port of Portland	0.0000	0.0701	0.0000	0.0701
	Metro	0.0000	0.1926	0.2745	0.4671
	Tri-Met	0.0000	0.0000	0.0000	0.0000
Total Tax Rate		6.5122	4.8763	1.9666	13.3551
<i>Assessed Value</i>		<i>\$573,500</i>			

017.02	Washington County	0.0000	2.8384	0.1291	2.9675
	Clackamas County ESD	0.3687	0.0000	0.0000	0.3687
	Portland Community College	0.2828	0.0000	0.4514	0.7342
	Lake Oswego School District #7J	5.8607	0.0000	0.9807	6.8414
	Tigard/Tualatin School District Bond	0.0000	0.0000	0.3728	0.3728
	Clean Water Services	0.0000	0.0000	0.0000	0.0000
	Tualatin Valley Fire & Rescue	0.0000	1.7752	0.1309	1.9061
	City of Tualatin	0.0000	2.2665	0.2817	2.5482
	Port of Portland	0.0000	0.0701	0.0000	0.0701
	Metro	0.0000	0.1926	0.2745	0.4671
	Tri-Met	0.0000	0.0000	0.0000	0.0000
	Total Tax Rate		6.5122	7.1428	2.6211
<i>Assessed Value</i>		<i>\$39,804,745</i>			

017.03	Washington County	0.0000	2.8384	0.1291	2.9675
	Clackamas County ESD	0.3687	0.0000	0.0000	0.3687
	Portland Community College	0.2828	0.0000	0.4514	0.7342
	Lake Oswego School District #7J	5.8607	0.0000	0.9807	6.8414
	Tigard/Tualatin School District Bond	0.0000	0.0000	0.3728	0.3728
	Clean Water Services	0.0000	0.0000	0.0000	0.0000
	Tualatin Valley Fire & Rescue	0.0000	1.7752	0.1309	1.9061
	City of Tualatin	0.0000	2.2665	0.2817	2.5482
	Port of Portland	0.0000	0.0701	0.0000	0.0701
	Metro	0.0000	0.1926	0.2745	0.4671
	Tri-Met	0.0000	0.0000	0.0000	0.0000
	Rivergrove Water District	0.0000	0.0000	0.0000	0.0000
Total Tax Rate		6.5122	7.1428	2.6211	16.2761
<i>Assessed Value</i>		<i>\$323,060</i>			

2013-14 Washington County Detail Tax Rate

Tax Code	District	School	Government	Unlimited	Total
017.04	Washington County	0.0000	2.8384	0.1291	2.9675
	Clackamas County ESD	0.3687	0.0000	0.0000	0.3687
	Portland Community College	0.2828	0.0000	0.4514	0.7342
	Lake Oswego School District #7J	5.8607	0.0000	0.9807	6.8414
	Tigard/Tualatin School District Bond	0.0000	0.0000	0.3728	0.3728
	Clean Water Services	0.0000	0.0000	0.0000	0.0000
	Tualatin Valley Fire & Rescue	0.0000	1.7752	0.1309	1.9061
	City of Rivergrove	0.0000	0.0000	0.0000	0.0000
	Port of Portland	0.0000	0.0701	0.0000	0.0701
	Metro	0.0000	0.1926	0.2745	0.4671
	Tri-Met	0.0000	0.0000	0.0000	0.0000
	Rivergrove Water District	0.0000	0.0000	0.0000	0.0000
	Total Tax Rate	6.5122	4.8763	2.3394	13.7279
	<i>Assessed Value</i>	<i>\$3,676,360</i>			

017.05	Washington County	0.0000	2.8384	0.1291	2.9675
	Enhanced Sheriff Patrol	0.0000	1.3165	0.0000	1.3165
	Urban Road Maintenance	0.0000	0.2456	0.0000	0.2456
	Clackamas County ESD	0.3687	0.0000	0.0000	0.3687
	Portland Community College	0.2828	0.0000	0.4514	0.7342
	Lake Oswego School District #7J	5.8607	0.0000	0.9807	6.8414
	Tigard/Tualatin School District Bond	0.0000	0.0000	0.3728	0.3728
	Clean Water Services	0.0000	0.0000	0.0000	0.0000
	Tualatin Valley Fire & Rescue	0.0000	1.7752	0.1309	1.9061
	Port of Portland	0.0000	0.0701	0.0000	0.0701
	Metro	0.0000	0.1926	0.2745	0.4671
	Tri-Met	0.0000	0.0000	0.0000	0.0000
	Total Tax Rate	6.5122	6.4384	2.3394	15.2900
	<i>Assessed Value</i>	<i>\$2,000</i>			

017.06	Washington County	0.0000	2.8384	0.1291	2.9675
	Enhanced Sheriff Patrol	0.0000	1.3165	0.0000	1.3165
	Urban Road Maintenance	0.0000	0.2456	0.0000	0.2456
	Clackamas County ESD	0.3687	0.0000	0.0000	0.3687
	Portland Community College	0.2828	0.0000	0.4514	0.7342
	Lake Oswego School District #7J	5.8607	0.0000	0.9807	6.8414
	Tigard/Tualatin School District Bond	0.0000	0.0000	0.3728	0.3728
	Clean Water Services	0.0000	0.0000	0.0000	0.0000
	Tualatin Valley Fire & Rescue	0.0000	1.7752	0.1309	1.9061
	Port of Portland	0.0000	0.0701	0.0000	0.0701
	Metro	0.0000	0.1926	0.2745	0.4671
	Tri-Met	0.0000	0.0000	0.0000	0.0000
	Rivergrove Water District	0.0000	0.0000	0.0000	0.0000
	Total Tax Rate	6.5122	6.4384	2.3394	15.2900
	<i>Assessed Value</i>	<i>\$1,191,740</i>			

2013-14 Washington County Detail Tax Rate

Tax Code	District	School	Government	Unlimited	Total
017.07	Washington County	0.0000	2.8384	0.1291	2.9675
	Clackamas County ESD	0.3542	0.0000	0.0000	0.3542
	Portland Community College	0.2723	0.0000	0.4346	0.7069
	Lake Oswego School District #7J	5.6294	0.0000	0.9421	6.5715
	Tigard/Tualatin School District Bond	0.0000	0.0000	0.3728	0.3728
	City of Lake Oswego	0.0000	4.7740	0.5546	5.3286
	Port of Portland	0.0000	0.0676	0.0000	0.0676
	Metro	0.0000	0.1856	0.2645	0.4501
	Tri-Met	0.0000	0.0000	0.0000	0.0000
	Urban Renewal - Lake Oswego	0.0000	0.5408	0.0000	0.5408
Total Tax Rate		6.2559	8.4064	2.6977	17.3600
<i>Assessed Value</i>		<i>\$9,189,159</i>			

023.02	Washington County	0.0000	2.8273	0.1285	2.9558
	NW Regional ESD	0.1531	0.0000	0.0000	0.1531
	Portland Community College	0.2815	0.0000	0.4506	0.7321
	Tigard School District #23	5.9600	0.0000	1.4144	7.3744
	City of Tigard - Phase In 2	0.0000	0.0000	0.4314	0.4314
	Tualatin Valley Fire & Rescue	0.0000	1.7677	0.1309	1.8986
	Port of Portland	0.0000	0.0698	0.0000	0.0698
	Tigard Tualatin Aquatic	0.0000	0.0895	0.0000	0.0895
	Urban Renewal - Tigard	0.0000	0.0541	0.0000	0.0541
	Total Tax Rate		6.3946	4.8084	2.5558
<i>Assessed Value</i>		<i>\$1,129,290</i>			

023.04	Washington County	0.0000	2.8384	0.1291	2.9675
	NW Regional ESD	0.1538	0.0000	0.0000	0.1538
	Portland Community College	0.2828	0.0000	0.4514	0.7342
	Tigard School District #23	5.9892	0.0000	1.4165	7.4057
	Tualatin Valley Fire & Rescue	0.0000	1.7752	0.1309	1.9061
	Port of Portland	0.0000	0.0701	0.0000	0.0701
	Tigard Tualatin Aquatic	0.0000	0.0900	0.0000	0.0900
	Total Tax Rate		6.4258	4.7737	2.1279
<i>Assessed Value</i>		<i>\$12,678,493</i>			

2013-14 Washington County Detail Tax Rate

Tax Code	District	School	Government	Unlimited	Total
023.05 RAILROAD	Washington County	0.0000	2.8384	0.1291	2.9675
	NW Regional ESD	0.1538	0.0000	0.0000	0.1538
	Portland Community College	0.2828	0.0000	0.4514	0.7342
	Tigard School District #23	5.9892	0.0000	1.4165	7.4057
	City of Tualatin	0.0000	2.2665	0.2817	2.5482
	Metro	0.0000	0.1926	0.2745	0.4671
	Tri-Met	0.0000	0.0000	0.0000	0.0000
	Port of Portland	0.0000	0.0701	0.0000	0.0701
	Clean Water Services	0.0000	0.0000	0.0000	0.0000
	Tigard Tualatin Aquatic	0.0000	0.0900	0.0000	0.0900
Total Tax Rate		6.4258	5.4576	2.5532	14.4366
<i>Assessed Value</i>		<i>\$307,700</i>			

023.06	Washington County	0.0000	2.8384	0.1291	2.9675
	NW Regional ESD	0.1538	0.0000	0.0000	0.1538
	Portland Community College	0.2828	0.0000	0.4514	0.7342
	Tigard School District #23	5.9892	0.0000	1.4165	7.4057
	Tualatin Valley Fire & Rescue	0.0000	1.7752	0.1309	1.9061
	Port of Portland	0.0000	0.0701	0.0000	0.0701
	Tri-Met	0.0000	0.0000	0.0000	0.0000
	Tigard Tualatin Aquatic	0.0000	0.0900	0.0000	0.0900
	Total Tax Rate		6.4258	4.7737	2.1279
<i>Assessed Value</i>		<i>\$30,001,320</i>			

023.08	Washington County	0.0000	2.8273	0.1285	2.9558
	NW Regional ESD	0.1531	0.0000	0.0000	0.1531
	Portland Community College	0.2815	0.0000	0.4506	0.7321
	Tigard School District #23	5.9600	0.0000	1.4144	7.3744
	Tualatin Valley Fire & Rescue	0.0000	1.7677	0.1309	1.8986
	Port of Portland	0.0000	0.0698	0.0000	0.0698
	Tri-Met	0.0000	0.0000	0.0000	0.0000
	City of Tigard - Phase In 2	0.0000	0.0000	0.4314	0.4314
	Tigard Tualatin Aquatic	0.0000	0.0895	0.0000	0.0895
	Urban Renewal - Tigard	0.0000	0.0541	0.0000	0.0541
	Total Tax Rate		6.3946	4.8084	2.5558
<i>Assessed Value</i>		<i>\$16,168,680</i>			

2013-14 Washington County Detail Tax Rate

Tax Code	District	School	Government	Unlimited	Total
023.11	Washington County	0.0000	2.8384	0.1291	2.9675
	Enhanced Sheriff Patrol	0.0000	1.3165	0.0000	1.3165
	Urban Road Maintenance	0.0000	0.2456	0.0000	0.2456
	NW Regional ESD	0.1538	0.0000	0.0000	0.1538
	Portland Community College	0.2828	0.0000	0.4514	0.7342
	Tigard School District #23	5.9892	0.0000	1.4165	7.4057
	Clean Water Services	0.0000	0.0000	0.0000	0.0000
	Tualatin Valley Fire & Rescue	0.0000	1.7752	0.1309	1.9061
	Port of Portland	0.0000	0.0701	0.0000	0.0701
	Metro	0.0000	0.1926	0.2745	0.4671
	Tri-Met	0.0000	0.0000	0.0000	0.0000
	Tualatin Hills Park & Rec	0.0000	1.3073	0.4209	1.7282
	Tualatin Valley Water District	0.0000	0.0000	0.0000	0.0000
	Tigard Tualatin Aquatic	0.0000	0.0900	0.0000	0.0900
	Total Tax Rate		6.4258	7.8357	2.8233

Assessed Value 4,580,604

023.14	Washington County	0.0000	2.8384	0.1291	2.9675
	NW Regional ESD	0.1538	0.0000	0.0000	0.1538
	Portland Community College	0.2828	0.0000	0.4514	0.7342
	Tigard School District #23	5.9892	0.0000	1.4165	7.4057
	Tualatin Valley Fire & Rescue	0.0000	1.7752	0.1309	1.9061
	Port of Portland	0.0000	0.0701	0.0000	0.0701
	Metro	0.0000	0.1926	0.2745	0.4671
	Tri-Met	0.0000	0.0000	0.0000	0.0000
	Tigard Tualatin Aquatic	0.0000	0.0900	0.0000	0.0900
Total Tax Rate		6.4258	4.9663	2.4024	13.7945

Assessed Value \$14,152,836

023.15	Washington County	0.0000	2.8273	0.1285	2.9558
	NW Regional ESD	0.1531	0.0000	0.0000	0.1531
	Portland Community College	0.2815	0.0000	0.4506	0.7321
	Tigard School District #23	5.9600	0.0000	1.4144	7.3744
	City of Tigard - Phase In 2	0.0000	0.0000	0.4314	0.4314
	Tualatin Valley Fire & Rescue	0.0000	1.7677	0.1309	1.8986
	Port of Portland	0.0000	0.0698	0.0000	0.0698
	Metro	0.0000	0.1922	0.2741	0.4663
	Tri-Met	0.0000	0.0000	0.0000	0.0000
	Tigard Tualatin Aquatic	0.0000	0.0895	0.0000	0.0895
	Urban Renewal - Tigard	0.0000	0.0549	0.0000	0.0549
	Total Tax Rate		6.3946	5.0014	2.8299

Assessed Value \$632,640

2013-14 Washington County Detail Tax Rate

Tax Code	District	School	Government	Unlimited	Total
023.17	Washington County	0.0000	2.8384	0.1291	2.9675
	NW Regional ESD	0.1538	0.0000	0.0000	0.1538
	Portland Community College	0.2828	0.0000	0.4514	0.7342
	Tigard School District #23	5.9892	0.0000	1.4165	7.4057
	Clean Water Services	0.0000	0.0000	0.0000	0.0000
	Tualatin Valley Fire & Rescue	0.0000	1.7752	0.1309	1.9061
	Port of Portland	0.0000	0.0701	0.0000	0.0701
	Metro	0.0000	0.1926	0.2745	0.4671
	Tri-Met	0.0000	0.0000	0.0000	0.0000
	Tigard Tualatin Aquatic	0.0000	0.0900	0.0000	0.0900
Total Tax Rate		6.4258	4.9663	2.4024	13.7945
<i>Assessed Value</i>		<i>\$12,554,220</i>			

023.19	Washington County	0.0000	2.8384	0.1291	2.9675
	NW Regional ESD	0.1538	0.0000	0.0000	0.1538
	Portland Community College	0.2828	0.0000	0.4514	0.7342
	Tigard School District #23	5.9892	0.0000	1.4165	7.4057
	City of Tualatin	0.0000	2.2665	0.2817	2.5482
	Tualatin Valley Fire & Rescue	0.0000	1.7752	0.1309	1.9061
	Port of Portland	0.0000	0.0701	0.0000	0.0701
	Metro	0.0000	0.1926	0.2745	0.4671
	Tri-Met	0.0000	0.0000	0.0000	0.0000
	Tigard Tualatin Aquatic	0.0000	0.0900	0.0000	0.0900
Total Tax Rate		6.4258	7.2328	2.6841	16.3427
<i>Assessed Value</i>		<i>\$419,442</i>			

023.23	Washington County	0.0000	2.8384	0.1291	2.9675
	Enhanced Sheriff Patrol	0.0000	1.3165	0.0000	1.3165
	Urban Road Maintenance	0.0000	0.2456	0.0000	0.2456
	NW Regional ESD	0.1538	0.0000	0.0000	0.1538
	Portland Community College	0.2828	0.0000	0.4514	0.7342
	Tigard School District #23	5.9892	0.0000	1.4165	7.4057
	Clean Water Services	0.0000	0.0000	0.0000	0.0000
	Tualatin Valley Fire & Rescue	0.0000	1.7752	0.1309	1.9061
	Port of Portland	0.0000	0.0701	0.0000	0.0701
	Metro	0.0000	0.1926	0.2745	0.4671
	Tri-Met	0.0000	0.0000	0.0000	0.0000
	Tigard Tualatin Aquatic	0.0000	0.0900	0.0000	0.0900
Total Tax Rate		6.4258	6.5284	2.4024	15.3566
<i>Assessed Value</i>		<i>\$676,750</i>			

2013-14 Washington County Detail Tax Rate

Tax Code	District	School	Government	Unlimited	Total
023.24	Washington County	0.0000	2.8384	0.1291	2.9675
	Enhanced Sheriff Patrol	0.0000	1.3165	0.0000	1.3165
	Urban Road Maintenance	0.0000	0.2456	0.0000	0.2456
	NW Regional ESD	0.1538	0.0000	0.0000	0.1538
	Portland Community College	0.2828	0.0000	0.4514	0.7342
	Tigard School District #23	5.9892	0.0000	1.4165	7.4057
	Tualatin Valley Fire & Rescue	0.0000	1.7752	0.1309	1.9061
	Port of Portland	0.0000	0.0701	0.0000	0.0701
	Metro	0.0000	0.1926	0.2745	0.4671
	Tri-Met	0.0000	0.0000	0.0000	0.0000
	Tigard Tualatin Aquatic	0.0000	0.0900	0.0000	0.0900
Total Tax Rate		6.4258	6.5284	2.4024	15.3566
<i>Assessed Value</i>		<i>\$755,960</i>			

023.25	Washington County	0.0000	2.8384	0.1291	2.9675
	NW Regional ESD	0.1538	0.0000	0.0000	0.1538
	Portland Community College	0.2828	0.0000	0.4514	0.7342
	Tigard School District #23	5.9892	0.0000	1.4165	7.4057
	Clean Water Services	0.0000	0.0000	0.0000	0.0000
	Tualatin Valley Fire & Rescue	0.0000	1.7752	0.1309	1.9061
	Port of Portland	0.0000	0.0701	0.0000	0.0701
	City of Tualatin	0.0000	2.2665	0.2817	2.5482
	Metro	0.0000	0.1926	0.2745	0.4671
	Tri-Met	0.0000	0.0000	0.0000	0.0000
	Tigard Tualatin Aquatic	0.0000	0.0900	0.0000	0.0900
Total Tax Rate		6.4258	7.2328	2.6841	16.3427
<i>Assessed Value</i>		<i>\$395,045,140</i>			

023.60	Washington County	0.0000	2.8384	0.1291	2.9675
	NW Regional ESD	0.1538	0.0000	0.0000	0.1538
	Portland Community College	0.2533	0.0000	0.4076	0.6609
	Tigard School District #23	5.9892	0.0000	1.4165	7.4057
	Port of Portland	0.0000	0.0638	0.0000	0.0638
	City of Portland	0.0000	7.0060	0.1983	7.2043
	Metro	0.0000	0.1755	0.2502	0.4257
	Tri-Met	0.0000	0.0000	0.0000	0.0000
	Tigard Tualatin Aquatic	0.0000	0.0900	0.0000	0.0900
	Urban Renewal - Portland	0.0000	1.1727	0.0000	1.1727
	Total Tax Rate		6.3963	11.3464	2.4017
<i>Assessed Value</i>		<i>\$9,421,796</i>			

2013-14 Washington County Detail Tax Rate

Tax Code	District	School	Government	Unlimited	Total
023.64	Washington County	0.0000	2.8384	0.1291	2.9675
	Enhanced Sheriff Patrol	0.0000	1.3165	0.0000	1.3165
	Urban Road Maintenance	0.0000	0.2456	0.0000	0.2456
	NW Regional ESD	0.1538	0.0000	0.0000	0.1538
	Portland Community College	0.2828	0.0000	0.4514	0.7342
	Tigard School District #23	5.9892	0.0000	1.4165	7.4057
	Tualatin Valley Water District	0.0000	0.0000	0.0000	0.0000
	Clean Water Services	0.0000	0.0000	0.0000	0.0000
	Tualatin Valley Fire & Rescue	0.0000	1.7752	0.1309	1.9061
	Port of Portland	0.0000	0.0701	0.0000	0.0701
	Metro	0.0000	0.1926	0.2745	0.4671
	Tri-Met	0.0000	0.0000	0.0000	0.0000
	Tigard Tualatin Aquatic	0.0000	0.0900	0.0000	0.0900
	Total Tax Rate		6.4258	6.5284	2.4024
<i>Assessed Value</i>		<i>\$267,607,004</i>			

023.66	Washington County	0.0000	2.8273	0.1285	2.9558	
	NW Regional ESD	0.1531	0.0000	0.0000	0.1531	
	Portland Community College	0.2815	0.0000	0.4506	0.7321	
	Tigard School District #23	5.9600	0.0000	1.4144	7.3744	
	City of Tigard	0.0000	2.5007	0.4314	2.9321	
	Clean Water Services	0.0000	0.0000	0.0000	0.0000	
	Tualatin Valley Fire & Rescue	0.0000	1.7677	0.1309	1.8986	
	Port of Portland	0.0000	0.0698	0.0000	0.0698	
	Metro	0.0000	0.1922	0.2741	0.4663	
	Tri-Met	0.0000	0.0000	0.0000	0.0000	
	Tigard Tualatin Aquatic	0.0000	0.0895	0.0000	0.0895	
	Urban Renewal - Tigard	0.0000	0.0673	0.0000	0.0673	
	Total Tax Rate		6.3946	7.5145	2.8299	16.7390
	<i>Assessed Value</i>		<i>\$14,955,860</i>			

023.73	Washington County	0.0000	2.8273	0.1285	2.9558	
	NW Regional ESD	0.1531	0.0000	0.0000	0.1531	
	Portland Community College	0.2815	0.0000	0.4506	0.7321	
	Tigard School District #23	5.9600	0.0000	1.4144	7.3744	
	Tualatin Valley Fire & Rescue	0.0000	1.7677	0.1309	1.8986	
	City of Tigard	0.0000	2.5007	0.4314	2.9321	
	Port of Portland	0.0000	0.0698	0.0000	0.0698	
	Metro	0.0000	0.1922	0.2741	0.4663	
	Tri-Met	0.0000	0.0000	0.0000	0.0000	
	Tigard Tualatin Aquatic	0.0000	0.0895	0.0000	0.0895	
	Urban Renewal - Tigard	0.0000	0.0673	0.0000	0.0673	
	Total Tax Rate		6.3946	7.5145	2.8299	16.7390
	<i>Assessed Value</i>		<i>\$41,294,990</i>			

2013-14 Washington County Detail Tax Rate

Tax Code	District	School	Government	Unlimited	Total
023.74	Washington County	0.0000	2.8273	0.1285	2.9558
	NW Regional ESD	0.1531	0.0000	0.0000	0.1531
	Portland Community College	0.2815	0.0000	0.4506	0.7321
	Tigard School District #23	5.9600	0.0000	1.4144	7.3744
	Clean Water Services	0.0000	0.0000	0.0000	0.0000
	Tualatin Valley Fire & Rescue	0.0000	1.7677	0.1309	1.8986
	City of Tigard	0.0000	2.5007	0.4314	2.9321
	Port of Portland	0.0000	0.0698	0.0000	0.0698
	Metro	0.0000	0.1922	0.2741	0.4663
	Tri-Met	0.0000	0.0000	0.0000	0.0000
	Tigard Tualatin Aquatic	0.0000	0.0895	0.0000	0.0895
	Urban Renewal - Tigard	0.0000	0.0673	0.0000	0.0673
	Total Tax Rate		6.3946	7.5145	2.8299

Assessed Value \$3,394,023,767

023.75	Washington County	0.0000	2.8273	0.1285	2.9558
	NW Regional ESD	0.1531	0.0000	0.0000	0.1531
	Portland Community College	0.2815	0.0000	0.4506	0.7321
	Tigard School District #23	5.9600	0.0000	1.4144	7.3744
	Clean Water Services	0.0000	0.0000	0.0000	0.0000
	Tualatin Valley Fire & Rescue	0.0000	1.7677	0.1309	1.8986
	City of Tigard	0.0000	2.5007	0.4314	2.9321
	Port of Portland	0.0000	0.0698	0.0000	0.0698
	Metro	0.0000	0.1922	0.2741	0.4663
	Tri-Met	0.0000	0.0000	0.0000	0.0000
	Tigard Tualatin Aquatic	0.0000	0.0895	0.0000	0.0895
	Urban Renewal - Tigard	0.0000	0.0673	0.0000	0.0673
	Total Tax Rate		6.3946	7.5145	2.8299

Assessed Value \$71,738,350

023.76	Washington County	0.0000	2.8384	0.1291	2.9675
	NW Regional ESD	0.1538	0.0000	0.0000	0.1538
	Portland Community College	0.2828	0.0000	0.4514	0.7342
	Tigard School District #23	5.9892	0.0000	1.4165	7.4057
	Clean Water Services	0.0000	0.0000	0.0000	0.0000
	Tualatin Valley Fire & Rescue	0.0000	1.7752	0.1309	1.9061
	City of Tualatin	0.0000	2.2665	0.2817	2.5482
	Port of Portland	0.0000	0.0701	0.0000	0.0701
	Metro	0.0000	0.1926	0.2745	0.4671
	Tri-Met	0.0000	0.0000	0.0000	0.0000
	Tigard Tualatin Aquatic	0.0000	0.0900	0.0000	0.0900
	Total Tax Rate		6.4258	7.2328	2.6841

Assessed Value \$2,299,426,346

2013-14 Washington County Detail Tax Rate

Tax Code	District	School	Government	Unlimited	Total
023.78	Washington County	0.0000	2.8384	0.1291	2.9675
	Enhanced Sheriff Patrol	0.0000	1.3165	0.0000	1.3165
	Urban Road Maintenance	0.0000	0.2456	0.0000	0.2456
	NW Regional ESD	0.1538	0.0000	0.0000	0.1538
	Portland Community College	0.2828	0.0000	0.4514	0.7342
	Tigard School District #23	5.9892	0.0000	1.4165	7.4057
	Clean Water Services	0.0000	0.0000	0.0000	0.0000
	Tualatin Valley Fire & Rescue	0.0000	1.7752	0.1309	1.9061
	Port of Portland	0.0000	0.0701	0.0000	0.0701
	Metro	0.0000	0.1926	0.2745	0.4671
	Tri-Met	0.0000	0.0000	0.0000	0.0000
	Tigard Tualatin Aquatic	0.0000	0.0900	0.0000	0.0900
	Total Tax Rate	6.4258	6.5284	2.4024	15.3566

Assessed Value \$928,773,113

023.81	Washington County	0.0000	2.8273	0.1285	2.9558
	NW Regional ESD	0.1531	0.0000	0.0000	0.1531
	Portland Community College	0.2815	0.0000	0.4506	0.7321
	Tigard School District #23	5.9600	0.0000	1.4144	7.3744
	Tualatin Valley Water District	0.0000	0.0000	0.0000	0.0000
	Clean Water Services	0.0000	0.0000	0.0000	0.0000
	Tualatin Valley Fire & Rescue	0.0000	1.7677	0.1309	1.8986
	City of Tigard	0.0000	2.5007	0.4314	2.9321
	Port of Portland	0.0000	0.0698	0.0000	0.0698
	Metro	0.0000	0.1922	0.2741	0.4663
	Tri-Met	0.0000	0.0000	0.0000	0.0000
	Tigard Tualatin Aquatic	0.0000	0.0895	0.0000	0.0895
	Urban Renewal - Tigard	0.0000	0.0673	0.0000	0.0673
		Total Tax Rate	6.3946	7.5145	2.8299

Assessed Value \$1,035,836,311

023.82	Washington County	0.0000	2.8273	0.1285	2.9558
	NW Regional ESD	0.1531	0.0000	0.0000	0.1531
	Portland Community College	0.2815	0.0000	0.4506	0.7321
	Tigard School District #23	5.9600	0.0000	1.4144	7.3744
	Tualatin Valley Water District	0.0000	0.0000	0.0000	0.0000
	Clean Water Services	0.0000	0.0000	0.0000	0.0000
	Tualatin Valley Fire & Rescue	0.0000	1.7677	0.1309	1.8986
	City of Tigard	0.0000	2.5007	0.4314	2.9321
	Port of Portland	0.0000	0.0698	0.0000	0.0698
	Metro	0.0000	0.1922	0.2741	0.4663
	Tri-Met	0.0000	0.0000	0.0000	0.0000
	Tigard Tualatin Aquatic	0.0000	0.0895	0.0000	0.0895
	Urban Renewal - Tigard	0.0000	0.0673	0.0000	0.0673
		Total Tax Rate	6.3946	7.5145	2.8299

Assessed Value \$24,467,594

2013-14 Washington County Detail Tax Rate

Tax Code	District	School	Government	Unlimited	Total
023.83 RAILROAD	Washington County	0.0000	2.8273	0.1285	2.9558
	NW Regional ESD	0.1531	0.0000	0.0000	0.1531
	Portland Community College	0.2815	0.0000	0.4506	0.7321
	Tigard School District #23	5.9600	0.0000	1.4144	7.3744
	Clean Water Services	0.0000	0.0000	0.0000	0.0000
	City of Tigard	0.0000	2.5007	0.4314	2.9321
	Port of Portland	0.0000	0.0698	0.0000	0.0698
	Metro	0.0000	0.1922	0.2741	0.4663
	Tri-Met	0.0000	0.0000	0.0000	0.0000
	Tigard Tualatin Aquatic	0.0000	0.0895	0.0000	0.0895
	Urban Renewal - Tigard	0.0000	0.0598	0.0000	0.0598
Total Tax Rate		6.3946	5.7393	2.6990	14.8329
<i>Assessed Value</i>		<i>\$212,000</i>			

023.86	Washington County	0.0000	2.8384	0.1291	2.9675
	NW Regional ESD	0.1538	0.0000	0.0000	0.1538
	Portland Community College	0.2828	0.0000	0.4514	0.7342
	Tigard School District #23	5.9892	0.0000	1.4165	7.4057
	Clean Water Services	0.0000	0.0000	0.0000	0.0000
	Tualatin Valley Fire & Rescue	0.0000	1.7752	0.1309	1.9061
	City of King City	0.0000	2.0761	0.0000	2.0761
	Port of Portland	0.0000	0.0701	0.0000	0.0701
	Metro	0.0000	0.1926	0.2745	0.4671
	Tri-Met	0.0000	0.0000	0.0000	0.0000
	Tigard Tualatin Aquatic	0.0000	0.0900	0.0000	0.0900
Total Tax Rate		6.4258	7.0424	2.4024	15.8706
<i>Assessed Value</i>		<i>\$340,445,063</i>			

023.87	Washington County	0.0000	2.8384	0.1291	2.9675
	NW Regional ESD	0.1538	0.0000	0.0000	0.1538
	Portland Community College	0.2828	0.0000	0.4514	0.7342
	Tigard School District #23	5.9892	0.0000	1.4165	7.4057
	Clean Water Services	0.0000	0.0000	0.0000	0.0000
	Tualatin Valley Fire & Rescue	0.0000	1.7752	0.1309	1.9061
	City of Durham	0.0000	0.4927	1.3524	1.8451
	Port of Portland	0.0000	0.0701	0.0000	0.0701
	Metro	0.0000	0.1926	0.2745	0.4671
	Tri-Met	0.0000	0.0000	0.0000	0.0000
	Tigard Tualatin Aquatic	0.0000	0.0900	0.0000	0.0900
Total Tax Rate		6.4258	5.4590	3.7548	15.6396
<i>Assessed Value</i>		<i>\$158,394,515</i>			

2013-14 Washington County Detail Tax Rate

Tax Code	District	School	Government	Unlimited	Total
023.88 RAILROAD	Washington County	0.0000	2.8384	0.1291	2.9675
	NW Regional ESD	0.1538	0.0000	0.0000	0.1538
	Portland Community College	0.2828	0.0000	0.4514	0.7342
	Tigard School District #23	5.9892	0.0000	1.4165	7.4057
	Clean Water Services	0.0000	0.0000	0.0000	0.0000
	City of Durham	0.0000	0.4927	1.3524	1.8451
	Port of Portland	0.0000	0.0701	0.0000	0.0701
	Metro	0.0000	0.1926	0.2745	0.4671
	Tri-Met	0.0000	0.0000	0.0000	0.0000
	Tigard Tualatin Aquatic	0.0000	0.0900	0.0000	0.0900
Total Tax Rate		6.4258	3.6838	3.6239	13.7335
<i>Assessed Value</i>		<i>\$24,000</i>			

023.90 RAILROAD	Washington County	0.0000	2.8384	0.1291	2.9675
	Enhanced Sheriff Patrol	0.0000	1.3165	0.0000	1.3165
	Urban Road Maintenance	0.0000	0.2456	0.0000	0.2456
	NW Regional ESD	0.1538	0.0000	0.0000	0.1538
	Portland Community College	0.2828	0.0000	0.4514	0.7342
	Tigard School District #23	5.9892	0.0000	1.4165	7.4057
	Clean Water Services	0.0000	0.0000	0.0000	0.0000
	Port of Portland	0.0000	0.0701	0.0000	0.0701
	Metro	0.0000	0.1926	0.2745	0.4671
	Tri-Met	0.0000	0.0000	0.0000	0.0000
	Tigard Tualatin Aquatic	0.0000	0.0900	0.0000	0.0900
Total Tax Rate		6.4258	4.7532	2.2715	13.4505
<i>Assessed Value</i>		<i>\$129,000</i>			

023.92	Washington County	0.0000	2.8384	0.1291	2.9675
	NW Regional ESD	0.1538	0.0000	0.0000	0.1538
	Portland Community College	0.2828	0.0000	0.4514	0.7342
	Tigard School District #23	5.9892	0.0000	1.4165	7.4057
	Clean Water Services	0.0000	0.0000	0.0000	0.0000
	City of King City	0.0000	2.0761	0.0000	2.0761
	Tualatin Valley Fire & Rescue	0.0000	1.7752	0.1309	1.9061
	Port of Portland	0.0000	0.0701	0.0000	0.0701
	Metro	0.0000	0.1926	0.2745	0.4671
	Tri-Met	0.0000	0.0000	0.0000	0.0000
	Tigard Tualatin Aquatic	0.0000	0.0900	0.0000	0.0900
Total Tax Rate		6.4258	7.0424	2.4024	15.8706
<i>Assessed Value</i>		<i>\$2,311,420</i>			

2013-14 Washington County Detail Tax Rate

Tax Code	District	School	Government	Unlimited	Total
029.93	Washington County	0.0000	2.8273	0.1285	2.9558
	NW Regional ESD	0.1531	0.0000	0.0000	0.1531
	Portland Community College	0.2815	0.0000	0.4506	0.7321
	Tigard School District #23	5.9600	0.0000	1.4144	7.3744
	City of Tigard	0.0000	2.5007	0.4314	2.9321
	Tualatin Valley Fire & Rescue	0.0000	1.7677	0.1309	1.8986
	Port of Portland	0.0000	0.0698	0.0000	0.0698
	Tri-Met	0.0000	0.0000	0.0000	0.0000
	Metro	0.0000	0.1922	0.2741	0.4663
	Tigard Tualatin Aquatic	0.0000	0.0895	0.0000	0.0895
	Clean Water Services	0.0000	0.0000	0.0000	0.0000
	Tualatin Valley Water District	0.0000	0.0000	0.0000	0.0000
	Urban Renewal - Tigard	0.0000	0.0673	0.0000	0.0673
Total Tax Rate	6.3946	7.5145	2.8299	16.7390	
<i>Assessed Value</i>		<i>\$2,442,600</i>			

029.02	Washington County	0.0000	2.8384	0.1291	2.9675
	NW Regional ESD	0.1538	0.0000	0.0000	0.1538
	Portland Community College	0.2828	0.0000	0.4514	0.7342
	Hillsboro School District #1J	4.9749	0.0000	2.4257	7.4006
	Tualatin Valley Fire & Rescue	0.0000	1.7752	0.1309	1.9061
	Port of Portland	0.0000	0.0701	0.0000	0.0701
	Tri-Met	0.0000	0.0000	0.0000	0.0000
	Total Tax Rate	5.4115	4.6837	3.1371	13.2323
<i>Assessed Value</i>		<i>\$6,497,040</i>			

029.04	Washington County	0.0000	2.8384	0.1291	2.9675
	NW Regional ESD	0.1538	0.0000	0.0000	0.1538
	Portland Community College	0.2828	0.0000	0.4514	0.7342
	Hillsboro School District #1J	4.9749	0.0000	2.4257	7.4006
	Washington County RFPD #2	0.0000	1.6919	0.0000	1.6919
	Port of Portland	0.0000	0.0701	0.0000	0.0701
	Metro	0.0000	0.1926	0.2745	0.4671
	Tri-Met	0.0000	0.0000	0.0000	0.0000
	Total Tax Rate	5.4115	4.7930	3.2807	13.4852
<i>Assessed Value</i>		<i>\$15,633,509</i>			

2013-14 Washington County Detail Tax Rate

Tax Code	District	School	Government	Unlimited	Total
029.05	Washington County	0.0000	2.8384	0.1291	2.9675
	NW Regional ESD	0.1538	0.0000	0.0000	0.1538
	Portland Community College	0.2828	0.0000	0.4514	0.7342
	Hillsboro School District #1J	4.9749	0.0000	2.4257	7.4006
	Washington County RFPD #2	0.0000	1.6919	0.0000	1.6919
	Port of Portland	0.0000	0.0701	0.0000	0.0701
	Tri-Met	0.0000	0.0000	0.0000	0.0000
Total Tax Rate		5.4115	4.6004	3.0062	13.0181
<i>Assessed Value</i>		<i>\$16,817,142</i>			

029.06	Washington County	0.0000	2.8384	0.1291	2.9675
	NW Regional ESD	0.1538	0.0000	0.0000	0.1538
	Portland Community College	0.2828	0.0000	0.4514	0.7342
	Hillsboro School District #1J	4.9749	0.0000	2.4257	7.4006
	Clean Water Services	0.0000	0.0000	0.0000	0.0000
	Tualatin Valley Fire & Rescue	0.0000	1.7752	0.1309	1.9061
	Port of Portland	0.0000	0.0701	0.0000	0.0701
	Tri-Met	0.0000	0.0000	0.0000	0.0000
Total Tax Rate		5.4115	4.6837	3.1371	13.2323
<i>Assessed Value</i>		<i>\$585,690</i>			

029.09	Washington County	0.0000	2.8384	0.1291	2.9675
	NW Regional ESD	0.1538	0.0000	0.0000	0.1538
	Portland Community College	0.2828	0.0000	0.4514	0.7342
	Hillsboro School District #1J	4.9749	0.0000	2.4257	7.4006
	Washington County RFPD #2	0.0000	1.6919	0.0000	1.6919
	Port of Portland	0.0000	0.0701	0.0000	0.0701
Total Tax Rate		5.4115	4.6004	3.0062	13.0181
<i>Assessed Value</i>		<i>\$1,771,950</i>			

2013-14 Washington County Detail Tax Rate

Tax Code	District	School	Government	Unlimited	Total
029.10	Washington County	0.0000	2.8317	0.1288	2.9605
	NW Regional ESD	0.1534	0.0000	0.0000	0.1534
	Portland Community College	0.2820	0.0000	0.4509	0.7329
	Hillsboro School District #1J	4.9581	0.0000	2.4213	7.3794
	City of Hillsboro	0.0000	5.3755	0.0000	5.3755
	Port of Portland	0.0000	0.0699	0.0000	0.0699
	Metro	0.0000	0.1924	0.2743	0.4667
	Tri-Met	0.0000	0.0000	0.0000	0.0000
	Urban Renewal - Hillsboro	0.0000	0.0415	0.0000	0.0415
Total Tax Rate		5.3935	8.5110	3.2753	17.1798
<i>Assessed Value</i>		<i>\$847,960</i>			

029.12	Washington County	0.0000	2.8317	0.1288	2.9605
	NW Regional ESD	0.1534	0.0000	0.0000	0.1534
	Portland Community College	0.2820	0.0000	0.4509	0.7329
	Hillsboro School District #1J	4.9581	0.0000	2.4213	7.3794
	Clean Water Services	0.0000	0.0000	0.0000	0.0000
	City of Hillsboro	0.0000	5.3755	0.0000	5.3755
	Port of Portland	0.0000	0.0699	0.0000	0.0699
	Tri-Met	0.0000	0.0000	0.0000	0.0000
	Urban Renewal - Hillsboro	0.0000	0.0411	0.0000	0.0411
Total Tax Rate		5.3935	8.3182	3.0010	16.7127
<i>Assessed Value</i>		<i>\$265,590</i>			

029.13	Washington County	0.0000	2.8317	0.1288	2.9605
	NW Regional ESD	0.1534	0.0000	0.0000	0.1534
	Portland Community College	0.2820	0.0000	0.4509	0.7329
	Hillsboro School District #1J	4.9581	0.0000	2.4213	7.3794
	Clean Water Services	0.0000	0.0000	0.0000	0.0000
	City of Hillsboro	0.0000	5.3755	0.0000	5.3755
	Port of Portland	0.0000	0.0699	0.0000	0.0699
	Metro	0.0000	0.1924	0.2743	0.4667
	Tri-Met	0.0000	0.0000	0.0000	0.0000
	Urban Renewal - Hillsboro	0.0000	0.0415	0.0000	0.0415
Total Tax Rate		5.3935	8.5110	3.2753	17.1798
<i>Assessed Value</i>		<i>\$1,010,070,216</i>			

2013-14 Washington County Detail Tax Rate

Tax Code	District	School	Government	Unlimited	Total
029.14	Washington County	0.0000	2.8317	0.1288	2.9605
	NW Regional ESD	0.1534	0.0000	0.0000	0.1534
	Portland Community College	0.2820	0.0000	0.4509	0.7329
	Hillsboro School District #1J	4.9581	0.0000	2.4213	7.3794
	Clean Water Services	0.0000	0.0000	0.0000	0.0000
	City of Hillsboro	0.0000	5.3755	0.0000	5.3755
	Port of Portland	0.0000	0.0699	0.0000	0.0699
	Metro	0.0000	0.1924	0.2743	0.4667
	Tri-Met	0.0000	0.0000	0.0000	0.0000
	Tualatin Valley Water District	0.0000	0.0000	0.0000	0.0000
	Urban Renewal - Hillsboro	0.0000	0.0415	0.0000	0.0415
Total Tax Rate		5.3935	8.5110	3.2753	17.1798
<i>Assessed Value</i>		<i>\$10,510,912</i>			

029.15	Washington County	0.0000	2.8384	0.1291	2.9675
	NW Regional ESD	0.1538	0.0000	0.0000	0.1538
	Portland Community College	0.2828	0.0000	0.4514	0.7342
	Hillsboro School District #1J	4.9749	0.0000	2.4257	7.4006
	Clean Water Services	0.0000	0.0000	0.0000	0.0000
	Washington County RFPD #2	0.0000	1.6919	0.0000	1.6919
	Port of Portland	0.0000	0.0701	0.0000	0.0701
	Metro	0.0000	0.1926	0.2745	0.4671
	Tri-Met	0.0000	0.0000	0.0000	0.0000
Total Tax Rate		5.4115	4.7930	3.2807	13.4852
<i>Assessed Value</i>		<i>\$35,707</i>			

029.17	Washington County	0.0000	2.8384	0.1291	2.9675
	Enhanced Sheriff Patrol	0.0000	1.3165	0.0000	1.3165
	Urban Road Maintenance	0.0000	0.2456	0.0000	0.2456
	NW Regional ESD	0.1538	0.0000	0.0000	0.1538
	Portland Community College	0.2828	0.0000	0.4514	0.7342
	Hillsboro School District #1J	4.9749	0.0000	2.4257	7.4006
	Clean Water Services	0.0000	0.0000	0.0000	0.0000
	Tualatin Valley Fire & Rescue	0.0000	1.7752	0.1309	1.9061
	Port of Portland	0.0000	0.0701	0.0000	0.0701
	Metro	0.0000	0.1926	0.2745	0.4671
	Tri-Met	0.0000	0.0000	0.0000	0.0000
Total Tax Rate		5.4115	6.4384	3.4116	15.2615
<i>Assessed Value</i>		<i>\$1,549,087</i>			

2013-14 Washington County Detail Tax Rate

Tax Code	District	School	Government	Unlimited	Total
029.20	Washington County	0.0000	2.8384	0.1291	2.9675
	Enhanced Sheriff Patrol	0.0000	1.3165	0.0000	1.3165
	Urban Road Maintenance	0.0000	0.2456	0.0000	0.2456
	NW Regional ESD	0.1538	0.0000	0.0000	0.1538
	Portland Community College	0.2828	0.0000	0.4514	0.7342
	Hillsboro School District #1J	4.9749	0.0000	2.4257	7.4006
	Clean Water Services	0.0000	0.0000	0.0000	0.0000
	Washington County RFPD #2	0.0000	1.6919	0.0000	1.6919
	Port of Portland	0.0000	0.0701	0.0000	0.0701
	Metro	0.0000	0.1926	0.2745	0.4671
	Tri-Met	0.0000	0.0000	0.0000	0.0000
Total Tax Rate		5.4115	6.3551	3.2807	15.0473

Assessed Value \$63,000

029.21	Washington County	0.0000	2.8384	0.1291	2.9675
	NW Regional ESD	0.1538	0.0000	0.0000	0.1538
	Portland Community College	0.2828	0.0000	0.4514	0.7342
	Hillsboro School District #1J	4.9749	0.0000	2.4257	7.4006
	Tualatin Valley Fire & Rescue	0.0000	1.7752	0.1309	1.9061
	Port of Portland	0.0000	0.0701	0.0000	0.0701
	Metro	0.0000	0.1926	0.2745	0.4671
	Tri-Met	0.0000	0.0000	0.0000	0.0000
	Tualatin Valley Water District	0.0000	0.0000	0.0000	0.0000
Total Tax Rate		5.4115	4.8763	3.4116	13.6994

Assessed Value \$1,078,677

029.23	Washington County	0.0000	2.8317	0.1288	2.9605
	NW Regional ESD	0.1534	0.0000	0.0000	0.1534
	Portland Community College	0.2820	0.0000	0.4509	0.7329
	Hillsboro School District #1J	4.9581	0.0000	2.4213	7.3794
	City of Hillsboro - Phase In	0.0000	5.3755	0.0000	5.3755
	Port of Portland	0.0000	0.0699	0.0000	0.0699
	Metro	0.0000	0.1924	0.2743	0.4667
	Tri-Met	0.0000	0.0000	0.0000	0.0000
	Urban Renewal - Hillsboro	0.0000	0.0415	0.0000	0.0415
Total Tax Rate		5.3935	8.5110	3.2753	17.1798

Assessed Value \$425,140

2013-14 Washington County Detail Tax Rate

Tax Code	District	School	Government	Unlimited	Total
029.24 RAILROAD	Washington County	0.0000	2.8384	0.1291	2.9675
	NW Regional ESD	0.1538	0.0000	0.0000	0.1538
	Portland Community College	0.2828	0.0000	0.4514	0.7342
	Hillsboro School District #1J	4.9749	0.0000	2.4257	7.4006
	Clean Water Services	0.0000	0.0000	0.0000	0.0000
	Port of Portland	0.0000	0.0701	0.0000	0.0701
	Metro	0.0000	0.1926	0.2745	0.4671
	Tri-Met	0.0000	0.0000	0.0000	0.0000
Total Tax Rate		5.4115	3.1011	3.2807	11.7933
<i>Assessed Value</i>		<i>\$26,000</i>			

029.25	Washington County	0.0000	2.8317	0.1288	2.9605
	NW Regional ESD	0.1534	0.0000	0.0000	0.1534
	Portland Community College	0.2820	0.0000	0.4509	0.7329
	Hillsboro School District #1J	4.9581	0.0000	2.4213	7.3794
	Clean Water Services	0.0000	0.0000	0.0000	0.0000
	City of Hillsboro - Phase In	0.0000	5.3755	0.0000	5.3755
	Port of Portland	0.0000	0.0699	0.0000	0.0699
	Metro	0.0000	0.1924	0.2743	0.4667
	Tri-Met	0.0000	0.0000	0.0000	0.0000
	Urban Renewal - Hillsboro	0.0000	0.0415	0.0000	0.0415
Total Tax Rate		5.3935	8.5110	3.2753	17.1798
<i>Assessed Value</i>		<i>\$3,508,420</i>			

029.26	Washington County	0.0000	2.8384	0.1291	2.9675
	Enhanced Sheriff Patrol	0.0000	1.3165	0.0000	1.3165
	Urban Road Maintenance	0.0000	0.2456	0.0000	0.2456
	NW Regional ESD	0.1538	0.0000	0.0000	0.1538
	Portland Community College	0.2828	0.0000	0.4514	0.7342
	Hillsboro School District #1J	4.9749	0.0000	2.4257	7.4006
	Clean Water Services	0.0000	0.0000	0.0000	0.0000
	Tualatin Valley Fire & Rescue	0.0000	1.7752	0.1309	1.9061
	Port of Portland	0.0000	0.0701	0.0000	0.0701
	Metro	0.0000	0.1926	0.2745	0.4671
	Tri-Met	0.0000	0.0000	0.0000	0.0000
	Tualatin Valley Water District	0.0000	0.0000	0.0000	0.0000
Total Tax Rate		5.4115	6.4384	3.4116	15.2615
<i>Assessed Value</i>		<i>\$1,225,401,418</i>			

2013-14 Washington County Detail Tax Rate

Tax Code	District	School	Government	Unlimited	Total
029.27	Washington County	0.0000	2.8384	0.1291	2.9675
	Enhanced Sheriff Patrol	0.0000	1.3165	0.0000	1.3165
	Urban Road Maintenance	0.0000	0.2456	0.0000	0.2456
	NW Regional ESD	0.1538	0.0000	0.0000	0.1538
	Portland Community College	0.2828	0.0000	0.4514	0.7342
	Hillsboro School District #1J	4.9749	0.0000	2.4257	7.4006
	Clean Water Services	0.0000	0.0000	0.0000	0.0000
	Washington County RFPD #2	0.0000	1.6919	0.0000	1.6919
	Port of Portland	0.0000	0.0701	0.0000	0.0701
	Metro	0.0000	0.1926	0.2745	0.4671
	Tri-Met	0.0000	0.0000	0.0000	0.0000
	Tualatin Valley Water District	0.0000	0.0000	0.0000	0.0000
	Total Tax Rate	5.4115	6.3551	3.2807	15.0473
	<i>Assessed Value</i>	<i>\$33,000</i>			

029.29	Washington County	0.0000	2.8384	0.1291	2.9675
	Enhanced Sheriff Patrol	0.0000	1.3165	0.0000	1.3165
	Urban Road Maintenance	0.0000	0.2456	0.0000	0.2456
	NW Regional ESD	0.1538	0.0000	0.0000	0.1538
	Portland Community College	0.2828	0.0000	0.4514	0.7342
	Hillsboro School District #1J	4.9749	0.0000	2.4257	7.4006
	Clean Water Services	0.0000	0.0000	0.0000	0.0000
	Tualatin Hills Park & Rec	0.0000	1.3073	0.4209	1.7282
	Tualatin Valley Fire & Rescue	0.0000	1.7752	0.1309	1.9061
	Port of Portland	0.0000	0.0701	0.0000	0.0701
	Metro	0.0000	0.1926	0.2745	0.4671
	Tri-Met	0.0000	0.0000	0.0000	0.0000
	Tualatin Valley Water District	0.0000	0.0000	0.0000	0.0000
	Total Tax Rate	5.4115	7.7457	3.8325	16.9897
	<i>Assessed Value</i>	<i>\$25,937,049</i>			

029.31	Washington County	0.0000	2.8317	0.1288	2.9605	
	NW Regional ESD	0.1534	0.0000	0.0000	0.1534	
	Portland Community College	0.2820	0.0000	0.4509	0.7329	
	Hillsboro School District #1J	4.9581	0.0000	2.4213	7.3794	
	City of Hillsboro	0.0000	5.3755	0.0000	5.3755	
	Clean Water Services	0.0000	0.0000	0.0000	0.0000	
	Port of Portland	0.0000	0.0699	0.0000	0.0699	
	Tualatin Hills Park & Rec	0.0000	1.3073	0.4209	1.7282	
	Metro	0.0000	0.1924	0.2743	0.4667	
	Tri-Met	0.0000	0.0000	0.0000	0.0000	
	Tualatin Valley Water District	0.0000	0.0000	0.0000	0.0000	
	Urban Renewal - Hillsboro	0.0000	0.0415	0.0000	0.0415	
		Total Tax Rate	5.3935	9.8183	3.6962	18.9080
	<i>Assessed Value</i>	<i>\$1,100</i>				

2013-14 Washington County Detail Tax Rate

Tax Code	District	School	Government	Unlimited	Total
029.32	Washington County	0.0000	2.8317	0.1288	2.9605
	NW Regional ESD	0.1534	0.0000	0.0000	0.1534
	Portland Community College	0.2820	0.0000	0.4509	0.7329
	Hillsboro School District #1J	4.9581	0.0000	2.4213	7.3794
	City of Hillsboro	0.0000	5.3755	0.0000	5.3755
	Clean Water Services	0.0000	0.0000	0.0000	0.0000
	Port of Portland	0.0000	0.0699	0.0000	0.0699
	Metro	0.0000	0.1924	0.2743	0.4667
	Tri-Met	0.0000	0.0000	0.0000	0.0000
	Tualatin Valley Water District	0.0000	0.0000	0.0000	0.0000
	Urban Renewal - Hillsboro	0.0000	0.0415	0.0000	0.0415
	Total Tax Rate		5.3935	8.5110	3.2753
<i>Assessed Value</i>		<i>\$12,047,370</i>			

029.34	Washington County	0.0000	2.8317	0.1288	2.9605	
	NW Regional ESD	0.1534	0.0000	0.0000	0.1534	
	Portland Community College	0.2820	0.0000	0.4509	0.7329	
	Hillsboro School District #1J	4.9581	0.0000	2.4213	7.3794	
	City of Hillsboro - Phase In	0.0000	5.3755	0.0000	5.3755	
	Port of Portland	0.0000	0.0699	0.0000	0.0699	
	Clean Water Services	0.0000	0.0000	0.0000	0.0000	
	Tri-Met	0.0000	0.0000	0.0000	0.0000	
	Urban Renewal - Hillsboro	0.0000	0.0411	0.0000	0.0411	
	Total Tax Rate		5.3935	8.3182	3.0010	16.7127
	<i>Assessed Value</i>		<i>\$228,420</i>			

029.35	Washington County	0.0000	2.8317	0.1288	2.9605	
	NW Regional ESD	0.1534	0.0000	0.0000	0.1534	
	Portland Community College	0.2820	0.0000	0.4509	0.7329	
	Hillsboro School District #1J	4.9581	0.0000	2.4213	7.3794	
	City of Hillsboro - Phase In 2	0.0000	5.3755	0.0000	5.3755	
	Port of Portland	0.0000	0.0699	0.0000	0.0699	
	Clean Water Services	0.0000	0.0000	0.0000	0.0000	
	Metro	0.0000	0.1924	0.2743	0.4667	
	Tri-Met	0.0000	0.0000	0.0000	0.0000	
	Urban Renewal - Hillsboro	0.0000	0.0415	0.0000	0.0415	
	Total Tax Rate		5.3935	8.5110	3.2753	17.1798
	<i>Assessed Value</i>		<i>\$194,510</i>			

2013-14 Washington County Detail Tax Rate

Tax Code	District	School	Government	Unlimited	Total
029.37	Washington County	0.0000	2.8317	0.1288	2.9605
	NW Regional ESD	0.1534	0.0000	0.0000	0.1534
	Portland Community College	0.2820	0.0000	0.4509	0.7329
	Hillsboro School District #1J	4.9581	0.0000	2.4213	7.3794
	City of Hillsboro - Phase In	0.0000	5.3755	0.0000	5.3755
	Port of Portland	0.0000	0.0699	0.0000	0.0699
	Clean Water Services	0.0000	0.0000	0.0000	0.0000
	Tualatin Valley Water District	0.0000	0.0000	0.0000	0.0000
	Metro	0.0000	0.1924	0.2743	0.4667
	Tri-Met	0.0000	0.0000	0.0000	0.0000
	Urban Renewal - Hillsboro	0.0000	0.0415	0.0000	0.0415
	Total Tax Rate		5.3935	8.5110	3.2753
<i>Assessed Value</i>		<i>\$3,710</i>			

029.38	Washington County	0.0000	2.8317	0.1288	2.9605	
	NW Regional ESD	0.1534	0.0000	0.0000	0.1534	
	Portland Community College	0.2820	0.0000	0.4509	0.7329	
	Hillsboro School District #1J	4.9581	0.0000	2.4213	7.3794	
	City of Hillsboro	0.0000	5.3755	0.0000	5.3755	
	Port of Portland	0.0000	0.0699	0.0000	0.0699	
	Tualatin Valley Fire & Rescue	0.0000	1.7752	0.1309	1.9061	
	Metro	0.0000	0.1924	0.2743	0.4667	
	Tri-Met	0.0000	0.0000	0.0000	0.0000	
	Urban Renewal - Hillsboro	0.0000	0.0415	0.0000	0.0415	
	Total Tax Rate		5.3935	10.2862	3.4062	19.0859
	<i>Assessed Value</i>		<i>\$7,110</i>			

039.02	Washington County	0.0000	2.8384	0.1291	2.9675
	NW Regional ESD	0.1538	0.0000	0.0000	0.1538
	Portland Community College	0.2828	0.0000	0.4514	0.7342
	Hillsboro School District #1J	4.9749	0.0000	2.4257	7.4006
	Tualatin Valley Fire & Rescue	0.0000	1.7752	0.1309	1.9061
	Port of Portland	0.0000	0.0701	0.0000	0.0701
	Total Tax Rate		5.4115	4.6837	3.1371
<i>Assessed Value</i>		<i>\$56,296,775</i>			

2013-14 Washington County Detail Tax Rate

Tax Code	District	School	Government	Unlimited	Total
039.07	Washington County	0.0000	2.8384	0.1291	2.9675
	NW Regional ESD	0.1538	0.0000	0.0000	0.1538
	Portland Community College	0.2828	0.0000	0.4514	0.7342
	Hillsboro School District #1J	4.9749	0.0000	2.4257	7.4006
	Tualatin Valley Fire & Rescue	0.0000	1.7752	0.1309	1.9061
	Port of Portland	0.0000	0.0701	0.0000	0.0701
	Metro	0.0000	0.1926	0.2745	0.4671
	Tri-Met	0.0000	0.0000	0.0000	0.0000
	Total Tax Rate		5.4115	4.8763	3.4116

Assessed Value \$11,641,080

039.08	Washington County	0.0000	2.8384	0.1291	2.9675	
	NW Regional ESD	0.1538	0.0000	0.0000	0.1538	
	Portland Community College	0.2828	0.0000	0.4514	0.7342	
	Hillsboro School District #1J	4.9749	0.0000	2.4257	7.4006	
	Tualatin Valley Fire & Rescue	0.0000	1.7752	0.1309	1.9061	
	Port of Portland	0.0000	0.0701	0.0000	0.0701	
	Tri-Met	0.0000	0.0000	0.0000	0.0000	
	Total Tax Rate		5.4115	4.6837	3.1371	13.2323

Assessed Value \$473,550

039.09	Washington County	0.0000	2.8384	0.1291	2.9675	
	NW Regional ESD	0.1538	0.0000	0.0000	0.1538	
	Portland Community College	0.2828	0.0000	0.4514	0.7342	
	Hillsboro School District #1J	4.9749	0.0000	2.4257	7.4006	
	Washington County RFPD #2	0.0000	1.6919	0.0000	1.6919	
	Port of Portland	0.0000	0.0701	0.0000	0.0701	
	Tri-Met	0.0000	0.0000	0.0000	0.0000	
	Total Tax Rate		5.4115	4.6004	3.0062	13.0181

Assessed Value \$1,029,470

2013-14 Washington County Detail Tax Rate

Tax Code	District	School	Government	Unlimited	Total
039.10	Washington County	0.0000	2.8335	0.1289	2.9624
	NW Regional ESD	0.1535	0.0000	0.0000	0.1535
	Portland Community College	0.2822	0.0000	0.4511	0.7333
	Hillsboro School District #1J	4.9749	0.0000	2.4257	7.4006
	City of Beaverton	0.0000	4.1376	0.2286	4.3662
	Tualatin Valley Fire & Rescue	0.0000	1.7719	0.1309	1.9028
	Port of Portland	0.0000	0.0700	0.0000	0.0700
	Metro	0.0000	0.1924	0.2743	0.4667
	Tri-Met	0.0000	0.0000	0.0000	0.0000
	Urban Renewal - Beaverton	0.0000	0.0195	0.0000	0.0195
Total Tax Rate		5.4106	9.0249	3.6395	18.0750
<i>Assessed Value</i>		<i>\$605,830</i>			

039.13	Washington County	0.0000	2.8384	0.1291	2.9675
	NW Regional ESD	0.1538	0.0000	0.0000	0.1538
	Portland Community College	0.2828	0.0000	0.4514	0.7342
	Hillsboro School District #1J	4.9749	0.0000	2.4257	7.4006
	Road-Rainbow Lane Dist	0.0000	0.4888	0.0000	0.4888
	Washington County RFPD #2	0.0000	1.6919	0.0000	1.6919
	Port of Portland	0.0000	0.0701	0.0000	0.0701
Total Tax Rate		5.4115	5.0892	3.0062	13.5069
<i>Assessed Value</i>		<i>\$11,971,617</i>			

046.01 RAILROAD	Washington County	0.0000	2.8384	0.1291	2.9675
	Willamette ESD	0.2967	0.0000	0.0000	0.2967
	Portland Community College	0.2828	0.0000	0.4514	0.7342
	Newberg School District #46	4.6616	0.0000	2.7621	7.4237
	Port of Portland	0.0000	0.0701	0.0000	0.0701
Total Tax Rate		5.2411	2.9085	3.3426	11.4922
<i>Assessed Value</i>		<i>\$113,000</i>			

2013-14 Washington County Detail Tax Rate

Tax Code	District	School	Government	Unlimited	Total
046.05	Washington County	0.0000	2.8384	0.1291	2.9675
	Willamette ESD	0.2967	0.0000	0.0000	0.2967
	Portland Community College	0.2828	0.0000	0.4514	0.7342
	Newberg School District #46	4.6616	0.0000	2.7621	7.4237
	Tualatin Valley Fire & Rescue	0.0000	1.7752	0.1309	1.9061
	Port of Portland	0.0000	0.0701	0.0000	0.0701
Total Tax Rate		5.2411	4.6837	3.4735	13.3983
<i>Assessed Value</i>		<i>\$86,145,432</i>			

046.06	Washington County	0.0000	2.8384	0.1291	2.9675
	Willamette ESD	0.2967	0.0000	0.0000	0.2967
	Portland Community College	0.2828	0.0000	0.4514	0.7342
	Newberg School District #46	4.6616	0.0000	2.7621	7.4237
	Washington County RFPD #2	0.0000	1.6919	0.0000	1.6919
	Port of Portland	0.0000	0.0701	0.0000	0.0701
Total Tax Rate		5.2411	4.6004	3.3426	13.1841
<i>Assessed Value</i>		<i>\$29,875,530</i>			

049.03	Washington County	0.0000	2.8384	0.1291	2.9675
	NW Regional ESD	0.1538	0.0000	0.0000	0.1538
	Portland Community College	0.2828	0.0000	0.4514	0.7342
	Vernonia School District #49	5.0121	0.0000	1.9849	6.9970
	Port of Portland	0.0000	0.0701	0.0000	0.0701
Total Tax Rate		5.4487	2.9085	2.5654	10.9226
<i>Assessed Value</i>		<i>\$2,830,550</i>			

2013-14 Washington County Detail Tax Rate

Tax Code	District	School	Government	Unlimited	Total
049.05	Washington County	0.0000	2.8384	0.1291	2.9675
	NW Regional ESD	0.1538	0.0000	0.0000	0.1538
	Portland Community College	0.2828	0.0000	0.4514	0.7342
	Vernonia School District #49	5.0121	0.0000	1.9849	6.9970
	Port of Portland	0.0000	0.0701	0.0000	0.0701
Total Tax Rate		5.4487	2.9085	2.5654	10.9226
<i>Assessed Value</i>		<i>\$1,113,110</i>			

049.06	Washington County	0.0000	2.8384	0.1291	2.9675
	NW Regional ESD	0.1538	0.0000	0.0000	0.1538
	Portland Community College	0.2828	0.0000	0.4514	0.7342
	Vernonia School District #49	5.0121	0.0000	1.9849	6.9970
	Banks Rural Fire District	0.0000	1.7031	0.3020	2.0051
	Port of Portland	0.0000	0.0701	0.0000	0.0701
Total Tax Rate		5.4487	4.6116	2.8674	12.9277
<i>Assessed Value</i>		<i>\$2,044,960</i>			

050.93	Washington County	0.0000	2.8384	0.1291	2.9675	
	Enhanced Sheriff Patrol	0.0000	1.3165	0.0000	1.3165	
	Urban Road Maintenance	0.0000	0.2456	0.0000	0.2456	
	NW Regional ESD	0.1538	0.0000	0.0000	0.1538	
	Portland Community College	0.2828	0.0000	0.4514	0.7342	
	Beaverton School District #48	5.9430	0.0000	2.1107	8.0537	
	West Slope Water District	0.0000	0.0000	0.0000	0.0000	
	Clean Water Services	0.0000	0.0000	0.0000	0.0000	
	Tualatin Hills Park & Rec	0.0000	1.3073	0.4209	1.7282	
	Tualatin Valley Fire & Rescue	0.0000	1.7752	0.1309	1.9061	
	Port of Portland	0.0000	0.0701	0.0000	0.0701	
	Metro	0.0000	0.1926	0.2745	0.4671	
	Tri-Met	0.0000	0.0000	0.0000	0.0000	
	Total Tax Rate		6.3796	7.7457	3.5175	17.6428
	<i>Assessed Value</i>		<i>\$779,754,169</i>			

2013-14 Washington County Detail Tax Rate

Tax Code	District	School	Government	Unlimited	Total
050.94	Washington County	0.0000	2.8273	0.1285	2.9558
	NW Regional ESD	0.1531	0.0000	0.0000	0.1531
	Portland Community College	0.2815	0.0000	0.4506	0.7321
	Beaverton School District #48	5.9430	0.0000	2.1107	8.0537
	Tualatin Valley Water District	0.0000	0.0000	0.0000	0.0000
	Clean Water Services	0.0000	0.0000	0.0000	0.0000
	Tualatin Valley Fire & Rescue	0.0000	1.7677	0.1309	1.8986
	City of Tigard	0.0000	2.5007	0.4314	2.9321
	Port of Portland	0.0000	0.0698	0.0000	0.0698
	Metro	0.0000	0.1922	0.2741	0.4663
	Tri-Met	0.0000	0.0000	0.0000	0.0000
	Urban Renewal - Tigard	0.0000	0.0355	0.0000	0.0355
	Total Tax Rate		6.3776	7.3932	3.5262
<i>Assessed Value</i>		<i>\$246,251,982</i>			

051.32	Washington County	0.0000	2.8273	0.1285	2.9558	
	NW Regional ESD	0.1531	0.0000	0.0000	0.1531	
	Portland Community College	0.2815	0.0000	0.4506	0.7321	
	Beaverton School District #48	5.9430	0.0000	2.1107	8.0537	
	Tualatin Valley Fire & Rescue	0.0000	1.7677	0.1309	1.8986	
	Port of Portland	0.0000	0.0698	0.0000	0.0698	
	City of Tigard - Phase In 2	0.0000	0.0000	0.4314	0.4314	
	Metro	0.0000	0.1922	0.2741	0.4663	
	Tri-Met	0.0000	0.0000	0.0000	0.0000	
	Urban Renewal - Tigard	0.0000	0.0231	0.0000	0.0231	
	Total Tax Rate		6.3776	4.8801	3.5262	14.7839
	<i>Assessed Value</i>		<i>\$513,090</i>			

051.34	Washington County	0.0000	2.8273	0.1285	2.9558	
	NW Regional ESD	0.1531	0.0000	0.0000	0.1531	
	Portland Community College	0.2815	0.0000	0.4506	0.7321	
	Beaverton School District #48	5.9430	0.0000	2.1107	8.0537	
	Tualatin Valley Fire & Rescue	0.0000	1.7677	0.1309	1.8986	
	Port of Portland	0.0000	0.0698	0.0000	0.0698	
	City of Tigard - Phase In 2	0.0000	0.0000	0.4314	0.4314	
	Clean Water Services				0.0000	
	Metro		0.1922	0.2741	0.4663	
	Tri-Met	0.0000	0.0000	0.0000	0.0000	
	Urban Renewal - Tigard	0.0000	0.0231	0.0000	0.0231	
	Total Tax Rate		6.3776	4.8801	3.5262	14.7839
	<i>Assessed Value</i>		<i>\$32,000</i>			

2013-14 Washington County Detail Tax Rate

Tax Code	District	School	Government	Unlimited	Total
051.36	Washington County	0.0000	2.8273	0.1285	2.9558
	NW Regional ESD	0.1531	0.0000	0.0000	0.1531
	Portland Community College	0.2815	0.0000	0.4506	0.7321
	Beaverton School District #48	5.9430	0.0000	2.1107	8.0537
	Tualatin Valley Fire & Rescue	0.0000	1.7677	0.1309	1.8986
	Port of Portland	0.0000	0.0698	0.0000	0.0698
	City of Tigard - Phase In 2	0.0000	0.0000	0.4314	0.4314
	Tri-Met	0.0000	0.0000	0.0000	0.0000
	Urban Renewal - Tigard	0.0000	0.0223	0.0000	0.0223
Total Tax Rate		6.3776	4.6871	3.2521	14.3168

Assessed Value \$2,222,280

051.37	Washington County	0.0000	2.8273	0.1285	2.9558
	NW Regional ESD	0.1531	0.0000	0.0000	0.1531
	Portland Community College	0.2815	0.0000	0.4506	0.7321
	Beaverton School District #48	5.9430	0.0000	2.1107	8.0537
	Tualatin Valley Fire & Rescue	0.0000	1.7677	0.1309	1.8986
	Port of Portland	0.0000	0.0698	0.0000	0.0698
	City of Tigard - Phase In 2	0.0000	0.0000	0.4314	0.4314
	Urban Renewal - Tigard	0.0000	0.0223	0.0000	0.0223
	Total Tax Rate		6.3776	4.6871	3.2521

Assessed Value \$1,777,620

051.41	Washington County	0.0000	2.8384	0.1291	2.9675
	NW Regional ESD	0.1538	0.0000	0.0000	0.1538
	Portland Community College	0.2828	0.0000	0.4514	0.7342
	Beaverton School District #48	5.9430	0.0000	2.1107	8.0537
	Clean Water Services	0.0000	0.0000	0.0000	0.0000
	Tualatin Hills Park & Rec	0.0000	1.3073	0.4209	1.7282
	Tualatin Valley Fire & Rescue	0.0000	1.7752	0.1309	1.9061
	Port of Portland	0.0000	0.0701	0.0000	0.0701
	Metro	0.0000	0.1926	0.2745	0.4671
	Tri-Met	0.0000	0.0000	0.0000	0.0000
Total Tax Rate		6.3796	6.1836	3.5175	16.0807

Assessed Value \$21,000

2013-14 Washington County Detail Tax Rate

Tax Code	District	School	Government	Unlimited	Total
051.42	Washington County	0.0000	2.8384	0.1291	2.9675
	NW Regional ESD	0.1538	0.0000	0.0000	0.1538
	Portland Community College	0.2828	0.0000	0.4514	0.7342
	Beaverton School District #48	5.9430	0.0000	2.1107	8.0537
	Clean Water Services	0.0000	0.0000	0.0000	0.0000
	Tualatin Hills Park & Rec	0.0000	1.3073	0.4209	1.7282
	Tualatin Valley Fire & Rescue	0.0000	1.7752	0.1309	1.9061
	Port of Portland	0.0000	0.0701	0.0000	0.0701
	Metro	0.0000	0.1926	0.2745	0.4671
	Tri-Met	0.0000	0.0000	0.0000	0.0000
	Tualatin Valley Water District	0.0000	0.0000	0.0000	0.0000
	Total Tax Rate	6.3796	6.1836	3.5175	16.0807
	<i>Assessed Value</i>	<i>\$167,808</i>			

051.47	Washington County	0.0000	2.8317	0.1288	2.9605
	NW Regional ESD	0.1534	0.0000	0.0000	0.1534
	Portland Community College	0.2820	0.0000	0.4509	0.7329
	Beaverton School District #48	5.9430	0.0000	2.1107	8.0537
	City of Hillsboro	0.0000	5.3755	0.0000	5.3755
	Clean Water Services	0.0000	0.0000	0.0000	0.0000
	Tualatin Hills Park & Rec	0.0000	1.3073	0.4209	1.7282
	Port of Portland	0.0000	0.0699	0.0000	0.0699
	Metro	0.0000	0.1924	0.2743	0.4667
	Tri-Met	0.0000	0.0000	0.0000	0.0000
	Tualatin Valley Water District	0.0000	0.0000	0.0000	0.0000
	Urban Renewal - Hillsboro	0.0000	0.0203	0.0000	0.0203
	Total Tax Rate	6.3784	9.7971	3.3856	19.5611
	<i>Assessed Value</i>	<i>\$22,977</i>			

051.50	Washington County	0.0000	2.8384	0.1291	2.9675
	Enhanced Sheriff Patrol	0.0000	1.3165	0.0000	1.3165
	Urban Road Maintenance	0.0000	0.2456	0.0000	0.2456
	NW Regional ESD	0.1538	0.0000	0.0000	0.1538
	Portland Community College	0.2828	0.0000	0.4514	0.7342
	Beaverton School District #48	5.9430	0.0000	2.1107	8.0537
	Clean Water Services	0.0000	0.0000	0.0000	0.0000
	Tualatin Hills Park & Rec	0.0000	1.3073	0.4209	1.7282
	Tualatin Valley Fire & Rescue	0.0000	1.7752	0.1309	1.9061
	Port of Portland	0.0000	0.0701	0.0000	0.0701
	Metro	0.0000	0.1926	0.2745	0.4671
	Tri-Met	0.0000	0.0000	0.0000	0.0000
	Tualatin Valley Water District	0.0000	0.0000	0.0000	0.0000
		Total Tax Rate	6.3796	7.7457	3.5175
	<i>Assessed Value</i>	<i>\$10,343,088,523</i>			

2013-14 Washington County Detail Tax Rate

Tax Code	District	School	Government	Unlimited	Total
051.51	Washington County	0.0000	2.8335	0.1289	2.9624
	NW Regional ESD	0.1535	0.0000	0.0000	0.1535
	Portland Community College	0.2822	0.0000	0.4511	0.7333
	Beaverton School District #48	5.9326	0.0000	2.1075	8.0401
	Clean Water Services	0.0000	0.0000	0.0000	0.0000
	Tualatin Hills Park & Rec	0.0000	1.3045	0.4207	1.7252
	Tualatin Valley Fire & Rescue	0.0000	1.7719	0.1309	1.9028
	City of Beaverton	0.0000	4.1376	0.2286	4.3662
	Port of Portland	0.0000	0.0700	0.0000	0.0700
	Metro	0.0000	0.1924	0.2743	0.4667
	Tri-Met	0.0000	0.0000	0.0000	0.0000
	Tualatin Valley Water District	0.0000	0.0000	0.0000	0.0000
	Urban Renewal - Beaverton	0.0000	0.0361	0.0000	0.0361
Total Tax Rate	6.3683	10.3460	3.7420	20.4563	

Assessed Value \$2,274,484,985

051.52	Washington County	0.0000	2.8384	0.1291	2.9675
	NW Regional ESD	0.1538	0.0000	0.0000	0.1538
	Portland Community College	0.2828	0.0000	0.4514	0.7342
	Beaverton School District #48	5.9430	0.0000	2.1107	8.0537
	Tualatin Hills Park & Rec	0.0000	1.3073	0.4209	1.7282
	Tualatin Valley Fire & Rescue	0.0000	1.7752	0.1309	1.9061
	Port of Portland	0.0000	0.0701	0.0000	0.0701
	Metro	0.0000	0.1926	0.2745	0.4671
	Tri-Met	0.0000	0.0000	0.0000	0.0000
	Tualatin Valley Water District	0.0000	0.0000	0.0000	0.0000
	Total Tax Rate	6.3796	6.1836	3.5175	16.0807

Assessed Value \$135,455,285

051.54	Washington County	0.0000	2.8384	0.1291	2.9675
	NW Regional ESD	0.1538	0.0000	0.0000	0.1538
	Portland Community College	0.2828	0.0000	0.4514	0.7342
	Beaverton School District #48	5.9430	0.0000	2.1107	8.0537
	Tualatin Valley Fire & Rescue	0.0000	1.7752	0.1309	1.9061
	Port of Portland	0.0000	0.0701	0.0000	0.0701
	Metro	0.0000	0.1926	0.2745	0.4671
	Tri-Met	0.0000	0.0000	0.0000	0.0000
	Total Tax Rate	6.3796	4.8763	3.0966	14.3525

Assessed Value \$5,896,730

2013-14 Washington County Detail Tax Rate

Tax Code	District	School	Government	Unlimited	Total
051.56	Washington County	0.0000	2.8384	0.1291	2.9675
	NW Regional ESD	0.1538	0.0000	0.0000	0.1538
	Portland Community College	0.2828	0.0000	0.4514	0.7342
	Beaverton School District #48	5.9430	0.0000	2.1107	8.0537
	Tualatin Valley Fire & Rescue	0.0000	1.7752	0.1309	1.9061
	Port of Portland	0.0000	0.0701	0.0000	0.0701
	Metro	0.0000	0.1926	0.2745	0.4671
	Tri-Met	0.0000	0.0000	0.0000	0.0000
	Tualatin Valley Water District	0.0000	0.0000	0.0000	0.0000
Total Tax Rate		6.3796	4.8763	3.0966	14.3525
<i>Assessed Value</i>		<i>\$78,457,080</i>			

051.57	Washington County	0.0000	2.8384	0.1291	2.9675
	NW Regional ESD	0.1538	0.0000	0.0000	0.1538
	Portland Community College	0.2828	0.0000	0.4514	0.7342
	Beaverton School District #48	5.9430	0.0000	2.1107	8.0537
	Tualatin Hills Park & Rec	0.0000	1.3073	0.4209	1.7282
	Tualatin Valley Fire & Rescue	0.0000	1.7752	0.1309	1.9061
	Port of Portland	0.0000	0.0701	0.0000	0.0701
	Metro	0.0000	0.1926	0.2745	0.4671
	Tri-Met	0.0000	0.0000	0.0000	0.0000
Total Tax Rate		6.3796	6.1836	3.5175	16.0807
<i>Assessed Value</i>		<i>\$19,565,740</i>			

051.58	Washington County	0.0000	2.8335	0.1289	2.9624
	NW Regional ESD	0.1535	0.0000	0.0000	0.1535
	Portland Community College	0.2822	0.0000	0.4511	0.7333
	Beaverton School District #48	5.9326	0.0000	2.1075	8.0401
	Clean Water Services	0.0000	0.0000	0.0000	0.0000
	Tualatin Hills Park & Rec	0.0000	1.3045	0.4207	1.7252
	Tualatin Valley Fire & Rescue	0.0000	1.7719	0.1309	1.9028
	City of Beaverton	0.0000	4.1376	0.2286	4.3662
	Port of Portland	0.0000	0.0700	0.0000	0.0700
	Metro	0.0000	0.1924	0.2743	0.4667
	Tri-Met	0.0000	0.0000	0.0000	0.0000
	Urban Renewal - Beaverton	0.0000	0.0361	0.0000	0.0361
	Total Tax Rate		6.3683	10.3460	3.7420
<i>Assessed Value</i>		<i>\$4,819,097,414</i>			

2013-14 Washington County Detail Tax Rate

Tax Code	District	School	Government	Unlimited	Total
051.59	Washington County	0.0000	2.8335	0.1289	2.9624
	NW Regional ESD	0.1535	0.0000	0.0000	0.1535
	Portland Community College	0.2822	0.0000	0.4511	0.7333
	Beaverton School District #48	5.9326	0.0000	2.1075	8.0401
	Clean Water Services	0.0000	0.0000	0.0000	0.0000
	Tualatin Valley Fire & Rescue	0.0000	1.7719	0.1309	1.9028
	City of Beaverton	0.0000	4.1376	0.2286	4.3662
	Port of Portland	0.0000	0.0700	0.0000	0.0700
	Tri-Met	0.0000	0.0000	0.0000	0.0000
	Tualatin Hills Park & Rec	0.0000	1.3045	0.4207	1.7252
	Urban Renewal - Beaverton	0.0000	0.0357	0.0000	0.0357
Total Tax Rate		6.3683	10.1532	3.4677	19.9892
<i>Assessed Value</i>		<i>\$1,787,600</i>			

051.60	Washington County	0.0000	2.8335	0.1289	2.9624
	NW Regional ESD	0.1535	0.0000	0.0000	0.1535
	Portland Community College	0.2822	0.0000	0.4511	0.7333
	Beaverton School District #48	5.9326	0.0000	2.1075	8.0401
	Clean Water Services	0.0000	0.0000	0.0000	0.0000
	Tualatin Valley Fire & Rescue	0.0000	1.7719	0.1309	1.9028
	City of Beaverton	0.0000	4.1376	0.2286	4.3662
	Port of Portland	0.0000	0.0700	0.0000	0.0700
	Metro	0.0000	0.1924	0.2743	0.4667
	Tri-Met	0.0000	0.0000	0.0000	0.0000
	Tualatin Valley Water District	0.0000	0.0000	0.0000	0.0000
	Urban Renewal - Beaverton	0.0000	0.0331	0.0000	0.0331
Total Tax Rate		6.3683	9.0385	3.3213	18.7281
<i>Assessed Value</i>		<i>\$26,672,450</i>			

051.61	Washington County	0.0000	2.8335	0.1289	2.9624
	NW Regional ESD	0.1535	0.0000	0.0000	0.1535
	Portland Community College	0.2822	0.0000	0.4511	0.7333
	Beaverton School District #48	5.9326	0.0000	2.1075	8.0401
	Clean Water Services	0.0000	0.0000	0.0000	0.0000
	Tualatin Valley Fire & Rescue	0.0000	1.7719	0.1309	1.9028
	City of Beaverton	0.0000	4.1376	0.2286	4.3662
	Port of Portland	0.0000	0.0700	0.0000	0.0700
	Metro	0.0000	0.1924	0.2743	0.4667
	Tri-Met	0.0000	0.0000	0.0000	0.0000
	Urban Renewal - Beaverton	0.0000	0.0331	0.0000	0.0331
Total Tax Rate		6.3683	9.0385	3.3213	18.7281
<i>Assessed Value</i>		<i>\$59,166,469</i>			

2013-14 Washington County Detail Tax Rate

Tax Code	District	School	Government	Unlimited	Total
051.62	Washington County	0.0000	2.8335	0.1289	2.9624
	NW Regional ESD	0.1535	0.0000	0.0000	0.1535
	Portland Community College	0.2822	0.0000	0.4511	0.7333
	City of Beaverton	0.0000	4.1376	0.2286	4.3662
	Beaverton School District #48	5.9326	0.0000	2.1075	8.0401
	West Slope Water District	0.0000	0.0000	0.0000	0.0000
	Tualatin Hills Park & Rec	0.0000	1.3045	0.4207	1.7252
	Tualatin Valley Fire & Rescue	0.0000	1.7719	0.1309	1.9028
	Port of Portland	0.0000	0.0700	0.0000	0.0700
	Metro	0.0000	0.1924	0.2743	0.4667
	Tri-Met	0.0000	0.0000	0.0000	0.0000
	Clean Water Services	0.0000	0.0000	0.0000	0.0000
	Urban Renewal - Beaverton	0.0000	0.0361	0.0000	0.0361
	Total Tax Rate		6.3683	10.3460	3.7420

Assessed Value \$144,185,704

051.63	Washington County	0.0000	2.8384	0.1291	2.9675
	NW Regional ESD	0.1538	0.0000	0.0000	0.1538
	Portland Community College	0.2828	0.0000	0.4514	0.7342
	Beaverton School District #48	5.9430	0.0000	2.1107	8.0537
	Tualatin Valley Water District	0.0000	0.0000	0.0000	0.0000
	Tualatin Hills Park & Rec	0.0000	1.3073	0.4209	1.7282
	Tualatin Valley Fire & Rescue	0.0000	1.7752	0.1309	1.9061
	Port of Portland	0.0000	0.0701	0.0000	0.0701
	Metro	0.0000	0.1926	0.2745	0.4671
	Tri-Met	0.0000	0.0000	0.0000	0.0000
Total Tax Rate		6.3796	6.1836	3.5175	16.0807

Assessed Value \$2,070,490

051.64	Washington County	0.0000	2.8384	0.1291	2.9675
	Enhanced Sheriff Patrol	0.0000	1.3165	0.0000	1.3165
	Urban Road Maintenance	0.0000	0.2456	0.0000	0.2456
	NW Regional ESD	0.1538	0.0000	0.0000	0.1538
	Portland Community College	0.2828	0.0000	0.4514	0.7342
	Beaverton School District #48	5.9430	0.0000	2.1107	8.0537
	Raleigh Water District	0.0000	0.0000	0.0000	0.0000
	Tualatin Hills Park & Rec	0.0000	1.3073	0.4209	1.7282
	Tualatin Valley Fire & Rescue	0.0000	1.7752	0.1309	1.9061
	Port of Portland	0.0000	0.0701	0.0000	0.0701
	Metro	0.0000	0.1926	0.2745	0.4671
	Tri-Met	0.0000	0.0000	0.0000	0.0000
	Clean Water Services	0.0000	0.0000	0.0000	0.0000
	Total Tax Rate		6.3796	7.7457	3.5175

Assessed Value \$420,038,518

2013-14 Washington County Detail Tax Rate

Tax Code	District	School	Government	Unlimited	Total
051.66	Washington County	0.0000	2.8317	0.1288	2.9605
	NW Regional ESD	0.1534	0.0000	0.0000	0.1534
	Portland Community College	0.2820	0.0000	0.4509	0.7329
	Beaverton School District #48	5.9430	0.0000	2.1107	8.0537
	City of Hillsboro - Phase In	0.0000	5.3755	0.0000	5.3755
	Port of Portland	0.0000	0.0699	0.0000	0.0699
	Metro	0.0000	0.1924	0.2743	0.4667
	Tri-Met	0.0000	0.0000	0.0000	0.0000
	Clean Water Services	0.0000	0.0000	0.0000	0.0000
	Urban Renewal - Hillsboro	0.0000	0.0203	0.0000	0.0203
Total Tax Rate		6.3784	8.4898	2.9647	17.8329
<i>Assessed Value</i>		<i>\$470,160</i>			

051.69	Washington County	0.0000	2.8317	0.1288	2.9605
	NW Regional ESD	0.1534	0.0000	0.0000	0.1534
	Portland Community College	0.2820	0.0000	0.4509	0.7329
	Beaverton School District #48	5.9430	0.0000	2.1107	8.0537
	Tualatin Valley Water District	0.0000	0.0000	0.0000	0.0000
	Clean Water Services	0.0000	0.0000	0.0000	0.0000
	City of Hillsboro	0.0000	5.3755	0.0000	5.3755
	Port of Portland	0.0000	0.0699	0.0000	0.0699
	Metro	0.0000	0.1924	0.2743	0.4667
	Tri-Met	0.0000	0.0000	0.0000	0.0000
	Urban Renewal - Hillsboro	0.0000	0.0203	0.0000	0.0203
Total Tax Rate		6.3784	8.4898	2.9647	17.8329
<i>Assessed Value</i>		<i>\$1,037,775,987</i>			

051.71	Washington County	0.0000	2.8384	0.1291	2.9675
	Enhanced Sheriff Patrol	0.0000	1.3165	0.0000	1.3165
	Urban Road Maintenance	0.0000	0.2456	0.0000	0.2456
	NW Regional ESD	0.1538	0.0000	0.0000	0.1538
	Portland Community College	0.2828	0.0000	0.4514	0.7342
	Beaverton School District #48	5.9430	0.0000	2.1107	8.0537
	Clean Water Services	0.0000	0.0000	0.0000	0.0000
	Tualatin Hills Park & Rec	0.0000	1.3073	0.4209	1.7282
	Tualatin Valley Fire & Rescue	0.0000	1.7752	0.1309	1.9061
	Port of Portland	0.0000	0.0701	0.0000	0.0701
	Metro	0.0000	0.1926	0.2745	0.4671
	Tri-Met	0.0000	0.0000	0.0000	0.0000
Total Tax Rate		6.3796	7.7457	3.5175	17.6428
<i>Assessed Value</i>		<i>\$3,143,760</i>			

2013-14 Washington County Detail Tax Rate

Tax Code	District	School	Government	Unlimited	Total
051.72	Enhanced Sheriff Patrol	0.0000	1.3165	0.0000	1.3165
	Urban Road Maintenance	0.0000	0.2456	0.0000	0.2456
	NW Regional ESD	0.1538	0.0000	0.0000	0.1538
	Portland Community College	0.2828	0.0000	0.4514	0.7342
	Beaverton School District #48	5.9430	0.0000	2.1107	8.0537
	Tualatin Valley Fire & Rescue	0.0000	1.7752	0.1309	1.9061
	Tualatin Hills Park & Rec	0.0000	1.3073	0.4209	1.7282
	Clean Water Services	0.0000	0.0000	0.0000	0.0000
	Tualatin Valley Water District	0.0000	0.0000	0.0000	0.0000
	Port of Portland	0.0000	0.0701	0.0000	0.0701
	Metro	0.0000	0.1926	0.2745	0.4671
	Tri-Met	0.0000	0.0000	0.0000	0.0000
Total Tax Rate		6.3796	4.9073	3.3884	14.6753
<i>Assessed Value</i>		<i>\$1,674,660</i>			

051.73	Washington County	0.0000	2.8273	0.1285	2.9558
	NW Regional ESD	0.1531	0.0000	0.0000	0.1531
	Portland Community College	0.2815	0.0000	0.4506	0.7321
	Beaverton School District #48	5.9430	0.0000	2.1107	8.0537
	Tualatin Valley Fire & Rescue	0.0000	1.7677	0.1309	1.8986
	City of Tigard	0.0000	2.5007	0.4314	2.9321
	Port of Portland	0.0000	0.0698	0.0000	0.0698
	Metro	0.0000	0.1922	0.2741	0.4663
	Tri-Met	0.0000	0.0000	0.0000	0.0000
	Urban Renewal - Tigard	0.0000	0.0355	0.0000	0.0355
	Total Tax Rate		6.3776	7.3932	3.5262
<i>Assessed Value</i>		<i>\$16,779,780</i>			

051.76	Washington County	0.0000	2.8384	0.1291	2.9675
	NW Regional ESD	0.1538	0.0000	0.0000	0.1538
	Portland Community College	0.2828	0.0000	0.4514	0.7342
	Beaverton School District #48	5.9430	0.0000	2.1107	8.0537
	Tualatin Valley Water District	0.0000	0.0000	0.0000	0.0000
	Tualatin Valley Fire & Rescue	0.0000	1.7752	0.1309	1.9061
	Port of Portland	0.0000	0.0701	0.0000	0.0701
	Metro	0.0000	0.1926	0.2745	0.4671
	Tri-Met	0.0000	0.0000	0.0000	0.0000
	Total Tax Rate		6.3796	4.8763	3.0966
<i>Assessed Value</i>		<i>\$15,120</i>			

2013-14 Washington County Detail Tax Rate

Tax Code	District	School	Government	Unlimited	Total
051.78	Washington County	0.0000	2.8384	0.1291	2.9675
	Enhanced Sheriff Patrol	0.0000	1.3165	0.0000	1.3165
	Urban Road Maintenance	0.0000	0.2456	0.0000	0.2456
	NW Regional ESD	0.1538	0.0000	0.0000	0.1538
	Portland Community College	0.2828	0.0000	0.4514	0.7342
	Beaverton School District #48	5.9430	0.0000	2.1107	8.0537
	Clean Water Services	0.0000	0.0000	0.0000	0.0000
	Tualatin Valley Fire & Rescue	0.0000	1.7752	0.1309	1.9061
	Port of Portland	0.0000	0.0701	0.0000	0.0701
	Metro	0.0000	0.1926	0.2745	0.4671
	Tri-Met	0.0000	0.0000	0.0000	0.0000
Total Tax Rate		6.3796	6.4384	3.0966	15.9146

Assessed Value \$253,107,427

051.79	Washington County	0.0000	2.8335	0.1289	2.9624
	NW Regional ESD	0.1535	0.0000	0.0000	0.1535
	Portland Community College	0.2822	0.0000	0.4511	0.7333
	Beaverton School District #48	5.9326	0.0000	2.1075	8.0401
	Tualatin Valley Fire & Rescue	0.0000	1.7719	0.1309	1.9028
	City of Beaverton	0.0000	4.1376	0.2286	4.3662
	Port of Portland	0.0000	0.0700	0.0000	0.0700
	Metro	0.0000	0.1924	0.2743	0.4667
	Tri-Met	0.0000	0.0000	0.0000	0.0000
	Urban Renewal - Beaverton	0.0000	0.0331	0.0000	0.0331
Total Tax Rate		6.3683	9.0385	3.3213	18.7281

Assessed Value \$58,420

051.81	Washington County	0.0000	2.8317	0.1288	2.9605
	NW Regional ESD	0.1534	0.0000	0.0000	0.1534
	Portland Community College	0.2820	0.0000	0.4509	0.7329
	Beaverton School District #48	5.9430	0.0000	2.1107	8.0537
	Clean Water Services	0.0000	0.0000	0.0000	0.0000
	City of Hillsboro	0.0000	5.3755	0.0000	5.3755
	Port of Portland	0.0000	0.0699	0.0000	0.0699
	Metro	0.0000	0.1924	0.2743	0.4667
	Tri-Met	0.0000	0.0000	0.0000	0.0000
	Urban Renewal - Hillsboro	0.0000	0.0203	0.0000	0.0203
Total Tax Rate		6.3784	8.4898	2.9647	17.8329

Assessed Value \$4,640,450

2013-14 Washington County Detail Tax Rate

Tax Code	District	School	Government	Unlimited	Total
051.85	Washington County	0.0000	2.8273	0.1285	2.9558
	NW Regional ESD	0.1531	0.0000	0.0000	0.1531
	Portland Community College	0.2815	0.0000	0.4506	0.7321
	Beaverton School District #48	5.9430	0.0000	2.1107	8.0537
	Clean Water Services	0.0000	0.0000	0.0000	0.0000
	Tualatin Valley Fire & Rescue	0.0000	1.7677	0.1309	1.8986
	City of Tigard	0.0000	2.5007	0.4314	2.9321
	Port of Portland	0.0000	0.0698	0.0000	0.0698
	Metro	0.0000	0.1922	0.2741	0.4663
	Tri-Met	0.0000	0.0000	0.0000	0.0000
	Urban Renewal - Tigard	0.0000	0.0355	0.0000	0.0355
	Total Tax Rate		6.3776	7.3932	3.5262

Assessed Value \$596,697,786

051.90	Washington County	0.0000	2.8335	0.1289	2.9624
	NW Regional ESD	0.1535	0.0000	0.0000	0.1535
	Portland Community College	0.2822	0.0000	0.4511	0.7333
	Beaverton School District #48	5.9326	0.0000	2.1075	8.0401
	Clean Water Services	0.0000	0.0000	0.0000	0.0000
	Tualatin Hills Park & Rec	0.0000	1.3045	0.4207	1.7252
	Tualatin Valley Fire & Rescue	0.0000	1.7719	0.1309	1.9028
	Port of Portland	0.0000	0.0700	0.0000	0.0700
	City of Beaverton	0.0000	4.1376	0.2286	4.3662
	Metro	0.0000	0.1924	0.2743	0.4667
	Tri-Met	0.0000	0.0000	0.0000	0.0000
	Tualatin Valley Water District	0.0000	0.0000	0.0000	0.0000
	Urban Renewal - Beaverton	0.0000	0.0361	0.0000	0.0361
	Total Tax Rate		6.3683	10.3460	3.7420

Assessed Value \$132,120,978

051.91	Washington County	0.0000	2.8335	0.1289	2.9624
	NW Regional ESD	0.1535	0.0000	0.0000	0.1535
	Portland Community College	0.2822	0.0000	0.4511	0.7333
	Beaverton School District #48	5.9326	0.0000	2.1075	8.0401
	Clean Water Services	0.0000	0.0000	0.0000	0.0000
	Tualatin Hills Park & Rec	0.0000	1.3045	0.4207	1.7252
	Tualatin Valley Fire & Rescue	0.0000	1.7719	0.1309	1.9028
	Port of Portland	0.0000	0.0700	0.0000	0.0700
	City of Beaverton	0.0000	4.1376	0.2286	4.3662
	Metro	0.0000	0.1924	0.2743	0.4667
	Tri-Met	0.0000	0.0000	0.0000	0.0000
	Tualatin Valley Water District	0.0000	0.0000	0.0000	0.0000
	Urban Renewal - Beaverton	0.0000	0.0361	0.0000	0.0361
	Total Tax Rate		6.3683	10.3460	3.7420

Assessed Value \$667,877,324

2013-14 Washington County Detail Tax Rate

Tax Code	District	School	Government	Unlimited	Total
051.93 RAILROAD	Washington County	0.0000	2.8335	0.1289	2.9624
	NW Regional ESD	0.1535	0.0000	0.0000	0.1535
	Portland Community College	0.2822	0.0000	0.4511	0.7333
	Beaverton School District #48	5.9326	0.0000	2.1075	8.0401
	Clean Water Services	0.0000	0.0000	0.0000	0.0000
	Tualatin Hills Park & Rec	0.0000	1.3045	0.4207	1.7252
	Port of Portland	0.0000	0.0700	0.0000	0.0700
	City of Beaverton	0.0000	4.1376	0.2286	4.3662
	Metro	0.0000	0.1924	0.2743	0.4667
	Tri-Met	0.0000	0.0000	0.0000	0.0000
	Urban Renewal - Beaverton	0.0000	0.0328	0.0000	0.0328
Total Tax Rate		6.3683	8.5708	3.6111	18.5502
<i>Assessed Value</i>		<i>\$155,000</i>			

052.00 RAILROAD	Washington County	0.0000	2.8384	0.1291	2.9675
	Enhanced Sheriff Patrol	0.0000	1.3165	0.0000	1.3165
	Urban Road Maintenance	0.0000	0.2456	0.0000	0.2456
	NW Regional ESD	0.1538	0.0000	0.0000	0.1538
	Portland Community College	0.2828	0.0000	0.4514	0.7342
	Beaverton School District #48	5.9430	0.0000	2.1107	8.0537
	Clean Water Services	0.0000	0.0000	0.0000	0.0000
	Tualatin Hills Park & Rec	0.0000	1.3073	0.4209	1.7282
	Port of Portland	0.0000	0.0701	0.0000	0.0701
	Metro	0.0000	0.1926	0.2745	0.4671
	Tri-Met	0.0000	0.0000	0.0000	0.0000
	Tualatin Valley Water District	0.0000	0.0000	0.0000	0.0000
Total Tax Rate		6.3796	5.9705	3.3866	15.7367
<i>Assessed Value</i>		<i>\$472,600</i>			

052.01 RAILROAD	Washington County	0.0000	2.8384	0.1291	2.9675
	Enhanced Sheriff Patrol	0.0000	1.3165	0.0000	1.3165
	Urban Road Maintenance	0.0000	0.2456	0.0000	0.2456
	NW Regional ESD	0.1538	0.0000	0.0000	0.1538
	Portland Community College	0.2828	0.0000	0.4514	0.7342
	Beaverton School District #48	5.9430	0.0000	2.1107	8.0537
	Clean Water Services	0.0000	0.0000	0.0000	0.0000
	Tualatin Hills Park & Rec	0.0000	1.3073	0.4209	1.7282
	Port of Portland	0.0000	0.0701	0.0000	0.0701
	Metro	0.0000	0.1926	0.2745	0.4671
	Tri-Met	0.0000	0.0000	0.0000	0.0000
Total Tax Rate		6.3796	5.9705	3.3866	15.7367
<i>Assessed Value</i>		<i>\$52,000</i>			

2013-14 Washington County Detail Tax Rate

Tax Code	District	School	Government	Unlimited	Total
052.13	Washington County	0.0000	2.8384	0.1291	2.9675
	NW Regional ESD	0.1538	0.0000	0.0000	0.1538
	Portland Community College	0.2828	0.0000	0.4514	0.7342
	Beaverton School District #48	5.9430	0.0000	2.1107	8.0537
	Clean Water Services	0.0000	0.0000	0.0000	0.0000
	Tualatin Valley Fire & Rescue	0.0000	1.7752	0.1309	1.9061
	Port of Portland	0.0000	0.0701	0.0000	0.0701
	Metro	0.0000	0.1926	0.2745	0.4671
	Tri-Met	0.0000	0.0000	0.0000	0.0000
	Tualatin Valley Water District	0.0000	0.0000	0.0000	0.0000
Total Tax Rate		6.3796	4.8763	3.0966	14.3525
<i>Assessed Value</i>		<i>\$14,427</i>			

052.18	Washington County	0.0000	2.8384	0.1291	2.9675
	Enhanced Sheriff Patrol	0.0000	1.3165	0.0000	1.3165
	Urban Road Maintenance	0.0000	0.2456	0.0000	0.2456
	NW Regional ESD	0.1538	0.0000	0.0000	0.1538
	Portland Community College	0.2828	0.0000	0.4514	0.7342
	Beaverton School District #48	5.9430	0.0000	2.1107	8.0537
	Clean Water Services	0.0000	0.0000	0.0000	0.0000
	Tualatin Valley Fire & Rescue	0.0000	1.7752	0.1309	1.9061
	Port of Portland	0.0000	0.0701	0.0000	0.0701
	Metro	0.0000	0.1926	0.2745	0.4671
	Tri-Met	0.0000	0.0000	0.0000	0.0000
	Tualatin Valley Water District	0.0000	0.0000	0.0000	0.0000
Total Tax Rate		6.3796	6.4384	3.0966	15.9146
<i>Assessed Value</i>		<i>\$1,882,323,212</i>			

052.26	Washington County	0.0000	2.8335	0.1289	2.9624
	NW Regional ESD	0.1535	0.0000	0.0000	0.1535
	Portland Community College	0.2822	0.0000	0.4511	0.7333
	Beaverton School District #48	5.9326	0.0000	2.1075	8.0401
	Tualatin Hills Park & Rec	0.0000	1.3045	0.4207	1.7252
	Tualatin Valley Fire & Rescue	0.0000	1.7719	0.1309	1.9028
	Port of Portland	0.0000	0.0700	0.0000	0.0700
	Tri-Met	0.0000	0.0000	0.0000	0.0000
	City of Beaverton	0.0000	4.1376	0.2286	4.3662
	Clean Water Services	0.0000	0.0000	0.0000	0.0000
	Metro	0.0000	0.1924	0.2743	0.4667
	Tualatin Valley Water District	0.0000	0.0000	0.0000	0.0000
	Urban Renewal - Beaverton	0.0000	0.0361	0.0000	0.0361
	Total Tax Rate		6.3683	10.3460	3.7420
<i>Assessed Value</i>		<i>\$4,786,686</i>			

2013-14 Washington County Detail Tax Rate

Tax Code	District	School	Government	Unlimited	Total
052.28	Washington County	0.0000	2.8384	0.1291	2.9675
	NW Regional ESD	0.1538	0.0000	0.0000	0.1538
	Portland Community College	0.2533	0.0000	0.4076	0.6609
	Beaverton School District #48	5.9430	0.0000	2.1107	8.0537
	City of Portland	0.0000	7.0060	0.1983	7.2043
	Port of Portland	0.0000	0.0638	0.0000	0.0638
	Metro	0.0000	0.1755	0.2502	0.4257
	Tri-Met	0.0000	0.0000	0.0000	0.0000
	Urban Renewal - Portland	0.0000	1.1727	0.0000	1.1727
Total Tax Rate		6.3501	11.2564	3.0959	20.7024
<i>Assessed Value</i>		<i>\$47,461,628</i>			

052.31 RAILROAD	Washington County	0.0000	2.8273	0.1285	2.9558
	NW Regional ESD	0.1531	0.0000	0.0000	0.1531
	Portland Community College	0.2815	0.0000	0.4506	0.7321
	Beaverton School District #48	5.9430	0.0000	2.1107	8.0537
	Clean Water Services	0.0000	0.0000	0.0000	0.0000
	City of Tigard	0.0000	2.5007	0.4314	2.9321
	Port of Portland	0.0000	0.0698	0.0000	0.0698
	Metro	0.0000	0.1922	0.2741	0.4663
	Tri-Met	0.0000	0.0000	0.0000	0.0000
	Urban Renewal - Tigard	0.0000	0.0280	0.0000	0.0280
Total Tax Rate		6.3776	5.6180	3.3953	15.3909
<i>Assessed Value</i>		<i>\$4,000</i>			

052.35	Washington County	0.0000	2.8384	0.1291	2.9675
	NW Regional ESD	0.1538	0.0000	0.0000	0.1538
	Portland Community College	0.2533	0.0000	0.4076	0.6609
	Beaverton School District #48	5.9430	0.0000	2.1107	8.0537
	Tualatin Hills Park & Rec	0.0000	1.3073	0.4209	1.7282
	City of Portland	0.0000	7.0060	0.1983	7.2043
	Port of Portland	0.0000	0.0638	0.0000	0.0638
	Metro	0.0000	0.1755	0.2502	0.4257
	Tri-Met	0.0000	0.0000	0.0000	0.0000
	Tualatin Valley Water District	0.0000	0.0000	0.0000	0.0000
	Urban Renewal - Portland	0.0000	1.1727	0.0000	1.1727
Total Tax Rate		6.3501	12.5637	3.5168	22.4306
<i>Assessed Value</i>		<i>\$1,557,709</i>			

2013-14 Washington County Detail Tax Rate

Tax Code	District	School	Government	Unlimited	Total
052.36	Washington County	0.0000	2.8384	0.1291	2.9675
	NW Regional ESD	0.1538	0.0000	0.0000	0.1538
	Portland Community College	0.2533	0.0000	0.4076	0.6609
	Beaverton School District #48	5.9430	0.0000	2.1107	8.0537
	Raleigh Water District	0.0000	0.0000	0.0000	0.0000
	Tualatin Hills Park & Rec	0.0000	1.3073	0.4209	1.7282
	City of Portland	0.0000	7.0060	0.1983	7.2043
	Port of Portland	0.0000	0.0638	0.0000	0.0638
	Metro	0.0000	0.1755	0.2502	0.4257
	Tri-Met	0.0000	0.0000	0.0000	0.0000
	Urban Renewal - Portland	0.0000	1.1727	0.0000	1.1727
	Total Tax Rate		6.3501	12.5637	3.5168

Assessed Value \$3,526,219

052.40	Washington County	0.0000	2.8384	0.1291	2.9675	
	NW Regional ESD	0.1538	0.0000	0.0000	0.1538	
	Portland Community College	0.2533	0.0000	0.4076	0.6609	
	Beaverton School District #48	5.9430	0.0000	2.1107	8.0537	
	Tualatin Valley Water District	0.0000	0.0000	0.0000	0.0000	
	City of Portland	0.0000	7.0060	0.1983	7.2043	
	Port of Portland	0.0000	0.0638	0.0000	0.0638	
	Metro	0.0000	0.1755	0.2502	0.4257	
	Tri-Met	0.0000	0.0000	0.0000	0.0000	
	Urban Renewal - Portland	0.0000	1.1727	0.0000	1.1727	
	Total Tax Rate		6.3501	11.2564	3.0959	20.7024

Assessed Value \$10,864,290

052.43	Washington County	0.0000	2.8335	0.1289	2.9624
	NW Regional ESD	0.1535	0.0000	0.0000	0.1535
	Portland Community College	0.2822	0.0000	0.4511	0.7333
	Beaverton School District #48	5.9326	0.0000	2.1075	8.0401
	Tualatin Hills Park & Rec	0.0000	1.3045	0.4207	1.7252
	Tualatin Valley Fire & Rescue	0.0000	1.7719	0.1309	1.9028
	Port of Portland	0.0000	0.0700	0.0000	0.0700
	Tri-Met	0.0000	0.0000	0.0000	0.0000
	City of Beaverton	0.0000	4.1376	0.2286	4.3662
	Clean Water Services	0.0000	0.0000	0.0000	0.0000
	Metro	0.0000	0.1924	0.2743	0.4667
	Raleigh Water District	0.0000	0.0000	0.0000	0.0000
	Urban Renewal - Beaverton	0.0000	0.0361	0.0000	0.0361
	Total Tax Rate		6.3683	10.3460	3.7420

Assessed Value \$47,139,957

2013-14 Washington County Detail Tax Rate

Tax Code	District	School	Government	Unlimited	Total
052.44	Washington County	0.0000	2.8384	0.1291	2.9675
	NW Regional ESD	0.1538	0.0000	0.0000	0.1538
	Portland Community College	0.2828	0.0000	0.4514	0.7342
	Beaverton School District #48	5.9430	0.0000	2.1107	8.0537
	Tualatin Hills Park & Rec	0.0000	1.3073	0.4209	1.7282
	Tualatin Valley Fire & Rescue	0.0000	1.7752	0.1309	1.9061
	Port of Portland	0.0000	0.0701	0.0000	0.0701
	Tri-Met	0.0000	0.0000	0.0000	0.0000
Total Tax Rate		6.3796	5.9910	3.2430	15.6136
<i>Assessed Value</i>		<i>\$6,162,983</i>			
052.45	Washington County	0.0000	2.8384	0.1291	2.9675
	NW Regional ESD	0.1538	0.0000	0.0000	0.1538
	Portland Community College	0.2828	0.0000	0.4514	0.7342
	Beaverton School District #48	5.9430	0.0000	2.1107	8.0537
	Tualatin Valley Fire & Rescue	0.0000	1.7752	0.1309	1.9061
	Port of Portland	0.0000	0.0701	0.0000	0.0701
	Tri-Met	0.0000	0.0000	0.0000	0.0000
Total Tax Rate		6.3796	4.6837	2.8221	13.8854
<i>Assessed Value</i>		<i>\$5,827,446</i>			
052.46	Washington County	0.0000	2.8384	0.1291	2.9675
	NW Regional ESD	0.1538	0.0000	0.0000	0.1538
	Portland Community College	0.2828	0.0000	0.4514	0.7342
	Beaverton School District #48	5.9430	0.0000	2.1107	8.0537
	Tualatin Valley Water District	0.0000	0.0000	0.0000	0.0000
	Tualatin Valley Fire & Rescue	0.0000	1.7752	0.1309	1.9061
	Port of Portland	0.0000	0.0701	0.0000	0.0701
	Tri-Met	0.0000	0.0000	0.0000	0.0000
Total Tax Rate		6.3796	4.6837	2.8221	13.8854
<i>Assessed Value</i>		<i>\$323,490</i>			

2013-14 Washington County Detail Tax Rate

Tax Code	District	School	Government	Unlimited	Total
052.48	Washington County	0.0000	2.8384	0.1291	2.9675
	NW Regional ESD	0.1538	0.0000	0.0000	0.1538
	Portland Community College	0.2828	0.0000	0.4514	0.7342
	Beaverton School District #48	5.9430	0.0000	2.1107	8.0537
	Tualatin Valley Fire & Rescue	0.0000	1.7752	0.1309	1.9061
	Port of Portland	0.0000	0.0701	0.0000	0.0701
Total Tax Rate		6.3796	4.6837	2.8221	13.8854
<i>Assessed Value</i>		<i>\$198,530</i>			

052.51	Washington County	0.0000	2.8384	0.1291	2.9675
	NW Regional ESD	0.1538	0.0000	0.0000	0.1538
	Portland Community College	0.2828	0.0000	0.4514	0.7342
	Beaverton School District #48	5.9430	0.0000	2.1107	8.0537
	Tualatin Valley Fire & Rescue	0.0000	1.7752	0.1309	1.9061
	Port of Portland	0.0000	0.0701	0.0000	0.0701
	Tri-Met	0.0000	0.0000	0.0000	0.0000
	Tualatin Valley Water District	0.0000	0.0000	0.0000	0.0000
	Metro	0.0000	0.1926	0.2745	0.4671
Total Tax Rate		6.3796	4.8763	3.0966	14.3525
<i>Assessed Value</i>		<i>\$1,000</i>			

052.53	Washington County	0.0000	2.8384	0.1291	2.9675
	Enhanced Sheriff Patrol	0.0000	1.3165	0.0000	1.3165
	Urban Road Maintenance	0.0000	0.2456	0.0000	0.2456
	NW Regional ESD	0.1538	0.0000	0.0000	0.1538
	Portland Community College	0.2828	0.0000	0.4514	0.7342
	Beaverton School District #48	5.9430	0.0000	2.1107	8.0537
	Tualatin Valley Fire & Rescue	0.0000	1.7752	0.1309	1.9061
	Port of Portland	0.0000	0.0701	0.0000	0.0701
	Tri-Met	0.0000	0.0000	0.0000	0.0000
Total Tax Rate		6.3796	6.2458	2.8221	15.4475
<i>Assessed Value</i>		<i>\$5,000</i>			

2013-14 Washington County Detail Tax Rate

Tax Code	District	School	Government	Unlimited	Total
052.54	Washington County	0.0000	2.8384	0.1291	2.9675
	Enhanced Sheriff Patrol	0.0000	1.3165	0.0000	1.3165
	Urban Road Maintenance	0.0000	0.2456	0.0000	0.2456
	NW Regional ESD	0.1538	0.0000	0.0000	0.1538
	Portland Community College	0.2828	0.0000	0.4514	0.7342
	Beaverton School District #48	5.9430	0.0000	2.1107	8.0537
	Tualatin Valley Fire & Rescue	0.0000	1.7752	0.1309	1.9061
	Tualatin Valley Water District	0.0000	0.0000	0.0000	0.0000
	Port of Portland	0.0000	0.0701	0.0000	0.0701
	Tualatin Hills Park & Rec	0.0000	1.3073	0.4209	1.7282
	Metro	0.0000	0.1926	0.2745	0.4671
	Tri-Met	0.0000	0.0000	0.0000	0.0000
	North Bethany Service District	0.0000	1.2500	0.0000	1.2500
	Total Tax Rate		6.3796	8.9957	3.5175
<i>Assessed Value</i>		<i>\$6,064,818</i>			

052.55	Washington County	0.0000	2.8384	0.1291	2.9675
	Enhanced Sheriff Patrol	0.0000	1.3165	0.0000	1.3165
	Urban Road Maintenance	0.0000	0.2456	0.0000	0.2456
	NW Regional ESD	0.1538	0.0000	0.0000	0.1538
	Portland Community College	0.2828	0.0000	0.4514	0.7342
	Beaverton School District #48	5.9430	0.0000	2.1107	8.0537
	Tualatin Valley Fire & Rescue	0.0000	1.7752	0.1309	1.9061
	Port of Portland	0.0000	0.0701	0.0000	0.0701
	Clean Water Services	0.0000	0.0000	0.0000	0.0000
	Tualatin Valley Water District	0.0000	0.0000	0.0000	0.0000
	Metro	0.0000	0.1926	0.2745	0.4671
	Tri-Met	0.0000	0.0000	0.0000	0.0000
	North Bethany Service District	0.0000	1.2500	0.0000	1.2500
	Total Tax Rate		6.3796	7.6884	3.0966
<i>Assessed Value</i>		<i>\$50,000</i>			

052.56	Washington County	0.0000	2.8384	0.1291	2.9675
	NW Regional ESD	0.1538	0.0000	0.0000	0.1538
	Portland Community College	0.2828	0.0000	0.4514	0.7342
	Beaverton School District #48	5.9430	0.0000	2.1107	8.0537
	Tualatin Valley Fire & Rescue	0.0000	1.7752	0.1309	1.9061
	Port of Portland	0.0000	0.0701	0.0000	0.0701
	Tualatin Hills Park & Rec	0.0000	1.3073	0.4209	1.7282
	Tri-Met	0.0000	0.0000	0.0000	0.0000
	North Bethany Service District	0.0000	1.2500	0.0000	1.2500
	Total Tax Rate		6.3796	7.2410	3.2430
<i>Assessed Value</i>		<i>\$218,940</i>			

2013-14 Washington County Detail Tax Rate

Tax Code	District	School	Government	Unlimited	Total
052.57	Washington County	0.0000	2.8384	0.1291	2.9675
	NW Regional ESD	0.1538	0.0000	0.0000	0.1538
	Portland Community College	0.2828	0.0000	0.4514	0.7342
	Beaverton School District #48	5.9430	0.0000	2.1107	8.0537
	Tualatin Valley Fire & Rescue	0.0000	1.7752	0.1309	1.9061
	Port of Portland	0.0000	0.0701	0.0000	0.0701
	Tri-Met	0.0000	0.0000	0.0000	0.0000
	North Bethany Service District	0.0000	1.2500	0.0000	1.2500
Total Tax Rate		6.3796	5.9337	2.8221	15.1354

Assessed Value \$20,521,470

052.58	Washington County	0.0000	2.8384	0.1291	2.9675
	NW Regional ESD	0.1538	0.0000	0.0000	0.1538
	Portland Community College	0.2828	0.0000	0.4514	0.7342
	Beaverton School District #48	5.9430	0.0000	2.1107	8.0537
	Tualatin Valley Fire & Rescue	0.0000	1.7752	0.1309	1.9061
	Port of Portland	0.0000	0.0701	0.0000	0.0701
	Tualatin Valley Water District	0.0000	0.0000	0.0000	0.0000
	Tri-Met	0.0000	0.0000	0.0000	0.0000
	North Bethany Service District	0.0000	1.2500	0.0000	1.2500
Total Tax Rate		6.3796	5.9337	2.8221	15.1354

Assessed Value \$1,313,900

052.59	Washington County	0.0000	2.8384	0.1291	2.9675
	NW Regional ESD	0.1538	0.0000	0.0000	0.1538
	Portland Community College	0.2828	0.0000	0.4514	0.7342
	Beaverton School District #48	5.9430	0.0000	2.1107	8.0537
	Tualatin Valley Fire & Rescue	0.0000	1.7752	0.1309	1.9061
	Port of Portland	0.0000	0.0701	0.0000	0.0701
	Tualatin Valley Water District	0.0000	0.0000	0.0000	0.0000
	Metro	0.0000	0.1926	0.2745	0.4671
	Tri-Met	0.0000	0.0000	0.0000	0.0000
	North Bethany Service District	0.0000	1.2500	0.0000	1.2500
Total Tax Rate		6.3796	6.1263	3.0966	15.6025

Assessed Value \$14,000

2013-14 Washington County Detail Tax Rate

Tax Code	District	School	Government	Unlimited	Total
052.71	Washington County	0.0000	2.8335	0.1289	2.9624
	NW Regional ESD	0.1535	0.0000	0.0000	0.1535
	Portland Community College	0.2822	0.0000	0.4511	0.7333
	Beaverton School District #48	5.9326	0.0000	2.1075	8.0401
	City of Beaverton	0.0000	4.1376	0.2286	4.3662
	Tualatin Valley Fire & Rescue	0.0000	1.7719	0.1309	1.9028
	Metro	0.0000	0.1924	0.2743	0.4667
	Port of Portland	0.0000	0.0700	0.0000	0.0700
	Urban Renewal - Beaverton	0.0000	0.0331	0.0000	0.0331
Total Tax Rate		6.3683	9.0385	3.3213	18.7281
<i>Assessed Value</i>		<i>\$267,560</i>			

058.02	Washington County	0.0000	2.8384	0.1291	2.9675
	NW Regional ESD	0.1538	0.0000	0.0000	0.1538
	Portland Community College	0.2828	0.0000	0.4514	0.7342
	Hillsboro School District #1J	4.9749	0.0000	2.4257	7.4006
	Cornelius Rural Fire District	0.0000	1.2778	0.0000	1.2778
	Port of Portland	0.0000	0.0701	0.0000	0.0701
Total Tax Rate		5.4115	4.1863	3.0062	12.6040
<i>Assessed Value</i>		<i>\$11,963,360</i>			

058.03	Washington County	0.0000	2.8384	0.1291	2.9675
	NW Regional ESD	0.1538	0.0000	0.0000	0.1538
	Portland Community College	0.2828	0.0000	0.4514	0.7342
	Hillsboro School District #1J	4.9749	0.0000	2.4257	7.4006
	Washington County RFPD #2	0.0000	1.6919	0.0000	1.6919
	Port of Portland	0.0000	0.0701	0.0000	0.0701
Total Tax Rate		5.4115	4.6004	3.0062	13.0181
<i>Assessed Value</i>		<i>\$311,782,485</i>			

2013-14 Washington County Detail Tax Rate

Tax Code	District	School	Government	Unlimited	Total
058.04	Washington County	0.0000	2.8384	0.1291	2.9675
	NW Regional ESD	0.1538	0.0000	0.0000	0.1538
	Portland Community College	0.2828	0.0000	0.4514	0.7342
	Hillsboro School District #1J	4.9749	0.0000	2.4257	7.4006
	Gaston Rural Fire District	0.0000	1.7621	0.0000	1.7621
	Port of Portland	0.0000	0.0701	0.0000	0.0701
Total Tax Rate		5.4115	4.6706	3.0062	13.0883
<i>Assessed Value</i>		<i>\$10,423,120</i>			

058.05	Washington County	0.0000	2.8384	0.1291	2.9675
	NW Regional ESD	0.1538	0.0000	0.0000	0.1538
	Portland Community College	0.2828	0.0000	0.4514	0.7342
	Hillsboro School District #1J	4.9749	0.0000	2.4257	7.4006
	Washington County RFPD #2	0.0000	1.6919	0.0000	1.6919
	Port of Portland	0.0000	0.0701	0.0000	0.0701
	Tri-Met	0.0000	0.0000	0.0000	0.0000
Total Tax Rate		5.4115	4.6004	3.0062	13.0181
<i>Assessed Value</i>		<i>\$15,392,791</i>			

058.06	Washington County	0.0000	2.8317	0.1288	2.9605
	NW Regional ESD	0.1534	0.0000	0.0000	0.1534
	Portland Community College	0.2820	0.0000	0.4509	0.7329
	Hillsboro School District #1J	4.9581	0.0000	2.4213	7.3794
	Clean Water Services	0.0000	0.0000	0.0000	0.0000
	City of Hillsboro	0.0000	5.3755	0.0000	5.3755
	Port of Portland	0.0000	0.0699	0.0000	0.0699
	Metro	0.0000	0.1924	0.2743	0.4667
	Tri-Met	0.0000	0.0000	0.0000	0.0000
	Urban Renewal - Hillsboro	0.0000	0.0415	0.0000	0.0415
Total Tax Rate		5.3935	8.5110	3.2753	17.1798
<i>Assessed Value</i>		<i>\$29,820</i>			

2013-14 Washington County Detail Tax Rate

Tax Code	District	School	Government	Unlimited	Total
058.07	Washington County	0.0000	2.8384	0.1291	2.9675
	NW Regional ESD	0.1538	0.0000	0.0000	0.1538
	Portland Community College	0.2828	0.0000	0.4514	0.7342
	Hillsboro School District #1J	4.9749	0.0000	2.4257	7.4006
	Cornelius Rural Fire District	0.0000	1.2778	0.0000	1.2778
	Port of Portland	0.0000	0.0701	0.0000	0.0701
	Tri-Met	0.0000	0.0000	0.0000	0.0000
	Total Tax Rate	5.4115	4.1863	3.0062	12.6040
	<i>Assessed Value</i>	<i>\$193,030</i>			

058.08	Washington County	0.0000	2.8317	0.1288	2.9605
	NW Regional ESD	0.1534	0.0000	0.0000	0.1534
	Portland Community College	0.2820	0.0000	0.4509	0.7329
	Hillsboro School District #1J	4.9581	0.0000	2.4213	7.3794
	City of Hillsboro	0.0000	5.3755	0.0000	5.3755
	Port of Portland	0.0000	0.0699	0.0000	0.0699
	Tri-Met	0.0000	0.0000	0.0000	0.0000
	Urban Renewal - Hillsboro	0.0000	0.0411	0.0000	0.0411
		Total Tax Rate	5.3935	8.3182	3.0010
	<i>Assessed Value</i>	<i>\$7,150</i>			

070.02	Washington County	0.0000	2.8384	0.1291	2.9675
	NW Regional ESD	0.1538	0.0000	0.0000	0.1538
	Portland Community College	0.2828	0.0000	0.4514	0.7342
	Hillsboro School District #1J	4.9749	0.0000	2.4257	7.4006
	Port of Portland	0.0000	0.0701	0.0000	0.0701
	Total Tax Rate	5.4115	2.9085	3.0062	11.3262
	<i>Assessed Value</i>	<i>\$11,428,626</i>			

2013-14 Washington County Detail Tax Rate

Tax Code	District	School	Government	Unlimited	Total
070.03	Washington County	0.0000	2.8384	0.1291	2.9675
	NW Regional ESD	0.1538	0.0000	0.0000	0.1538
	Portland Community College	0.2828	0.0000	0.4514	0.7342
	Hillsboro School District #1J	4.9749	0.0000	2.4257	7.4006
	Washington County RFPD #2	0.0000	1.6919	0.0000	1.6919
	Port of Portland	0.0000	0.0701	0.0000	0.0701
Total Tax Rate		5.4115	4.6004	3.0062	13.0181

Assessed Value *\$103,018,597*

070.04	Washington County	0.0000	2.8384	0.1291	2.9675
	NW Regional ESD	0.1538	0.0000	0.0000	0.1538
	Portland Community College	0.2828	0.0000	0.4514	0.7342
	Hillsboro School District #1J	4.9749	0.0000	2.4257	7.4006
	Port of Portland	0.0000	0.0701	0.0000	0.0701
Total Tax Rate		5.4115	2.9085	3.0062	11.3262

Assessed Value *\$29,973,572*

070.05	Washington County	0.0000	2.8384	0.1291	2.9675
	NW Regional ESD	0.1538	0.0000	0.0000	0.1538
	Portland Community College	0.2828	0.0000	0.4514	0.7342
	Hillsboro School District #1J	4.9749	0.0000	2.4257	7.4006
	Washington County RFPD #2	0.0000	1.6919	0.0000	1.6919
	Port of Portland	0.0000	0.0701	0.0000	0.0701
Total Tax Rate		5.4115	4.6004	3.0062	13.0181

Assessed Value *\$93,826,633*

2013-14 Washington County Detail Tax Rate

Tax Code	District	School	Government	Unlimited	Total
070.07	Washington County	0.0000	2.8384	0.1291	2.9675
	NW Regional ESD	0.1538	0.0000	0.0000	0.1538
	Portland Community College	0.2828	0.0000	0.4514	0.7342
	Hillsboro School District #1J	4.9749	0.0000	2.4257	7.4006
	Washington County RFPD #2	0.0000	1.6919	0.0000	1.6919
	Port of Portland	0.0000	0.0701	0.0000	0.0701
	Clean Water Services	0.0000	0.0000	0.0000	0.0000
Total Tax Rate		5.4115	4.6004	3.0062	13.0181
<i>Assessed Value</i>		<i>\$151,770</i>			

070.13	Washington County	0.0000	2.8384	0.1291	2.9675
	NW Regional ESD	0.1538	0.0000	0.0000	0.1538
	Portland Community College	0.2828	0.0000	0.4514	0.7342
	Hillsboro School District #1J	4.9749	0.0000	2.4257	7.4006
	Banks Rural Fire District	0.0000	1.7031	0.3020	2.0051
	Port of Portland	0.0000	0.0701	0.0000	0.0701
	Total Tax Rate		5.4115	4.6116	3.3082
<i>Assessed Value</i>		<i>\$11,684,420</i>			

070.14	Washington County	0.0000	2.7292	0.1229	2.8521
	NW Regional ESD	0.1464	0.0000	0.0000	0.1464
	Portland Community College	0.2691	0.0000	0.4429	0.7120
	Hillsboro School District #1J	4.7332	0.0000	2.3624	7.0956
	Clean Water Services	0.0000	0.0000	0.0000	0.0000
	Washington County RFPD #2	0.0000	1.6374	0.0000	1.6374
	City of North Plains	0.0000	2.0657	0.0000	2.0657
	Port of Portland	0.0000	0.0667	0.0000	0.0667
	Urban Renewal - North Plains	0.0000	0.6134	0.0000	0.6134
	Total Tax Rate		5.1487	7.1124	2.9282
<i>Assessed Value</i>		<i>\$110,508,999</i>			

2013-14 Washington County Detail Tax Rate

Tax Code	District	School	Government	Unlimited	Total
070.15	Washington County	0.0000	2.7292	0.1229	2.8521
	NW Regional ESD	0.1464	0.0000	0.0000	0.1464
	Portland Community College	0.2691	0.0000	0.4429	0.7120
	Hillsboro School District #1J	4.7332	0.0000	2.3624	7.0956
	Clean Water Services	0.0000	0.0000	0.0000	0.0000
	Washington County RFPD #2	0.0000	1.6374	0.0000	1.6374
	City of North Plains	0.0000	2.0657	0.0000	2.0657
	Port of Portland	0.0000	0.0667	0.0000	0.0667
	Urban Renewal - North Plains	0.0000	0.6134	0.0000	0.6134
Total Tax Rate		5.1487	7.1124	2.9282	15.1893
<i>Assessed Value</i>		<i>\$27,916,337</i>			

070.17 RAILROAD	Washington County	0.0000	2.7292	0.1229	2.8521
	NW Regional ESD	0.1464	0.0000	0.0000	0.1464
	Portland Community College	0.2691	0.0000	0.4429	0.7120
	Hillsboro School District #1J	4.7332	0.0000	2.3624	7.0956
	City of North Plains	0.0000	2.0657	0.0000	2.0657
	Port of Portland	0.0000	0.0667	0.0000	0.0667
	Clean Water Services	0.0000	0.0000	0.0000	0.0000
	Urban Renewal - North Plains	0.0000	0.5589	0.0000	0.5589
	Total Tax Rate		5.1487	5.4205	2.9282
<i>Assessed Value</i>		<i>\$63,000</i>			

070.22	Washington County	0.0000	2.7292	0.1229	2.8521
	NW Regional ESD	0.1464	0.0000	0.0000	0.1464
	Portland Community College	0.2691	0.0000	0.4429	0.7120
	Hillsboro School District #1J	4.7332	0.0000	2.3624	7.0956
	Washington County RFPD #2	0.0000	1.6374	0.0000	1.6374
	City of North Plains	0.0000	2.0657	0.0000	2.0657
	Port of Portland	0.0000	0.0667	0.0000	0.0667
	Urban Renewal - North Plains	0.0000	0.6134	0.0000	0.6134
	Total Tax Rate		5.1487	7.1124	2.9282
<i>Assessed Value</i>		<i>\$16,184,791</i>			

2013-14 Washington County Detail Tax Rate

Tax Code	District	School	Government	Unlimited	Total
070.23	Washington County	0.0000	2.7292	0.1229	2.8521
	NW Regional ESD	0.1464	0.0000	0.0000	0.1464
	Portland Community College	0.2691	0.0000	0.4429	0.7120
	Hillsboro School District #1J	4.7332	0.0000	2.3624	7.0956
	Washington County RFPD #2	0.0000	1.6374	0.0000	1.6374
	City of North Plains	0.0000	2.0657	0.0000	2.0657
	Port of Portland	0.0000	0.0667	0.0000	0.0667
	Urban Renewal - North Plains	0.0000	0.6134	0.0000	0.6134
Total Tax Rate		5.1487	7.1124	2.9282	15.1893

Assessed Value \$35,200

088.02	Washington County	0.0000	2.8384	0.1291	2.9675
	NW Regional ESD	0.1538	0.0000	0.0000	0.1538
	Portland Community College	0.2828	0.0000	0.4514	0.7342
	Sherwood School District #88	4.8123	0.0000	4.0083	8.8206
	Tualatin Valley Fire & Rescue	0.0000	1.7752	0.1309	1.9061
	Port of Portland	0.0000	0.0701	0.0000	0.0701
	Total Tax Rate		5.2489	4.6837	4.7197

Assessed Value \$273,484,070

088.03	Washington County	0.0000	2.8384	0.1291	2.9675
	NW Regional ESD	0.1538	0.0000	0.0000	0.1538
	Portland Community College	0.2828	0.0000	0.4514	0.7342
	Sherwood School District #88	4.8123	0.0000	4.0083	8.8206
	Washington County RFPD #2	0.0000	1.6919	0.0000	1.6919
	Port of Portland	0.0000	0.0701	0.0000	0.0701
	Total Tax Rate		5.2489	4.6004	4.5888

Assessed Value \$18,282,538

2013-14 Washington County Detail Tax Rate

Tax Code	District	School	Government	Unlimited	Total
088.04 RAILROAD	Washington County	0.0000	2.8384	0.1291	2.9675
	NW Regional ESD	0.1538	0.0000	0.0000	0.1538
	Portland Community College	0.2828	0.0000	0.4514	0.7342
	Sherwood School District #88	4.8123	0.0000	4.0083	8.8206
	Port of Portland	0.0000	0.0701	0.0000	0.0701
Total Tax Rate		5.2489	2.9085	4.5888	12.7462
<i>Assessed Value</i>		<i>\$272,000</i>			

088.08	Washington County	0.0000	2.8384	0.1291	2.9675
	NW Regional ESD	0.1538	0.0000	0.0000	0.1538
	Portland Community College	0.2828	0.0000	0.4514	0.7342
	Sherwood School District #88	4.8123	0.0000	4.0083	8.8206
	Tualatin Valley Fire & Rescue	0.0000	1.4707	0.1309	1.6016
	City of Wilsonville	0.0000	2.0173	0.1233	2.1406
	Port of Portland	0.0000	0.0562	0.0000	0.0562
	Metro	0.0000	0.1734	0.2560	0.4294
	Urban Renewal - Wilsonville	0.0000	0.8901	0.0000	0.8901
	Total Tax Rate		5.2489	7.4461	5.0990
<i>Assessed Value</i>		<i>\$186,121,486</i>			

088.09	Washington County	0.0000	2.8384	0.1291	2.9675
	Enhanced Sheriff Patrol	0.0000	1.3165	0.0000	1.3165
	Urban Road Maintenance	0.0000	0.2456	0.0000	0.2456
	NW Regional ESD	0.1538	0.0000	0.0000	0.1538
	Portland Community College	0.2828	0.0000	0.4514	0.7342
	Sherwood School District #88	4.8123	0.0000	4.0083	8.8206
	Tualatin Valley Fire & Rescue	0.0000	1.7752	0.1309	1.9061
	Clean Water Services	0.0000	0.0000	0.0000	0.0000
	Port of Portland	0.0000	0.0701	0.0000	0.0701
	Metro	0.0000	0.1926	0.2745	0.4671
	Tri-Met	0.0000	0.0000	0.0000	0.0000
	Total Tax Rate		5.2489	6.4384	4.9942
<i>Assessed Value</i>		<i>\$7,826,154</i>			

2013-14 Washington County Detail Tax Rate

Tax Code	District	School	Government	Unlimited	Total
088.10	Washington County	0.0000	2.4799	0.1128	2.5927
	NW Regional ESD	0.1344	0.0000	0.0000	0.1344
	Portland Community College	0.2471	0.0000	0.3945	0.6416
	Sherwood School District #88	4.2045	0.0000	3.5021	7.7066
	Clean Water Services	0.0000	0.0000	0.0000	0.0000
	Tualatin Valley Fire & Rescue	0.0000	1.5512	0.1144	1.6656
	City of Sherwood	0.0000	2.8810	0.5513	3.4323
	Port of Portland	0.0000	0.0613	0.0000	0.0613
	Metro	0.0000	0.1683	0.2398	0.4081
	Tri-Met	0.0000	0.0000	0.0000	0.0000
	Urban Renewal - Sherwood	0.0000	2.4052	0.0000	2.4052
	Total Tax Rate		4.5860	9.5469	4.9149
<i>Assessed Value</i>		<i>\$1,292,334,754</i>			

088.11	Washington County	0.0000	2.8384	0.1291	2.9675	
	Enhanced Sheriff Patrol	0.0000	1.3165	0.0000	1.3165	
	Urban Road Maintenance	0.0000	0.2456	0.0000	0.2456	
	NW Regional ESD	0.1538	0.0000	0.0000	0.1538	
	Portland Community College	0.2828	0.0000	0.4514	0.7342	
	Sherwood School District #88	4.8123	0.0000	4.0083	8.8206	
	Tualatin Valley Fire & Rescue	0.0000	1.7752	0.1309	1.9061	
	Port of Portland	0.0000	0.0701	0.0000	0.0701	
	Metro	0.0000	0.1926	0.2745	0.4671	
	Tri-Met	0.0000	0.0000	0.0000	0.0000	
	Total Tax Rate		5.2489	6.4384	4.9942	16.6815
	<i>Assessed Value</i>		<i>\$947,974</i>			

088.12 RAILROAD	Washington County	0.0000	2.4799	0.1128	2.5927	
	NW Regional ESD	0.1344	0.0000	0.0000	0.1344	
	Portland Community College	0.2471	0.0000	0.3945	0.6416	
	City of Sherwood	0.0000	2.8810	0.5513	3.4323	
	Sherwood School District #88	4.2045	0.0000	3.5021	7.7066	
	Port of Portland	0.0000	0.0613	0.0000	0.0613	
	Metro	0.0000	0.1683	0.2398	0.4081	
	Tri-Met	0.0000	0.0000	0.0000	0.0000	
	Clean Water Services	0.0000	0.0000	0.0000	0.0000	
	Urban Renewal - Sherwood	0.0000	2.1647	0.0000	2.1647	
	Total Tax Rate		4.5860	7.7552	4.8005	17.1417
	<i>Assessed Value</i>		<i>\$146,000</i>			

2013-14 Washington County Detail Tax Rate

Tax Code	District	School	Government	Unlimited	Total
088.13	Washington County	0.0000	2.8384	0.1291	2.9675
	NW Regional ESD	0.1538	0.0000	0.0000	0.1538
	Portland Community College	0.2828	0.0000	0.4514	0.7342
	Sherwood School District #88	4.8123	0.0000	4.0083	8.8206
	Tualatin Valley Fire & Rescue	0.0000	1.7752	0.1309	1.9061
	Port of Portland	0.0000	0.0701	0.0000	0.0701
	Metro	0.0000	0.1926	0.2745	0.4671
	Tri-Met	0.0000	0.0000	0.0000	0.0000
Total Tax Rate		5.2489	4.8763	4.9942	15.1194
<i>Assessed Value</i>		<i>\$102,621,121</i>			

088.14	Washington County	0.0000	2.8384	0.1291	2.9675
	NW Regional ESD	0.1538	0.0000	0.0000	0.1538
	Portland Community College	0.2828	0.0000	0.4514	0.7342
	Sherwood School District #88	4.8123	0.0000	4.0083	8.8206
	Tualatin Valley Fire & Rescue	0.0000	1.7752	0.1309	1.9061
	Port of Portland	0.0000	0.0701	0.0000	0.0701
	Tri-Met	0.0000	0.0000	0.0000	0.0000
Total Tax Rate		5.2489	4.6837	4.7197	14.6523
<i>Assessed Value</i>		<i>\$35,005,812</i>			

088.15	Washington County	0.0000	2.8384	0.1291	2.9675
	NW Regional ESD	0.1538	0.0000	0.0000	0.1538
	Portland Community College	0.2828	0.0000	0.4514	0.7342
	Sherwood School District #88	4.8123	0.0000	4.0083	8.8206
	Clean Water Services	0.0000	0.0000	0.0000	0.0000
	Tualatin Valley Fire & Rescue	0.0000	1.7752	0.1309	1.9061
	City of Tualatin	0.0000	2.2665	0.2817	2.5482
	Port of Portland	0.0000	0.0701	0.0000	0.0701
	Metro	0.0000	0.1926	0.2745	0.4671
	Tri-Met	0.0000	0.0000	0.0000	0.0000
Total Tax Rate		5.2489	7.1428	5.2759	17.6676
<i>Assessed Value</i>		<i>\$379,411,999</i>			

2013-14 Washington County Detail Tax Rate

Tax Code	District	School	Government	Unlimited	Total
088.16 RAILROAD	Washington County	0.0000	2.8384	0.1291	2.9675
	NW Regional ESD	0.1538	0.0000	0.0000	0.1538
	Portland Community College	0.2828	0.0000	0.4514	0.7342
	Sherwood School District #88	4.8123	0.0000	4.0083	8.8206
	City of Tualatin	0.0000	2.2665	0.2817	2.5482
	Port of Portland	0.0000	0.0701	0.0000	0.0701
	Metro	0.0000	0.1926	0.2745	0.4671
	Tri-Met	0.0000	0.0000	0.0000	0.0000
	Clean Water Services	0.0000	0.0000	0.0000	0.0000
Total Tax Rate		5.2489	5.3676	5.1450	15.7615
<i>Assessed Value</i>		<i>\$86,000</i>			

088.17 RAILROAD	Washington County	0.0000	2.8384	0.1291	2.9675
	Enhanced Sheriff Patrol	0.0000	1.3165	0.0000	1.3165
	Urban Road Maintenance	0.0000	0.2456	0.0000	0.2456
	NW Regional ESD	0.1538	0.0000	0.0000	0.1538
	Portland Community College	0.2828	0.0000	0.4514	0.7342
	Sherwood School District #88	4.8123	0.0000	4.0083	8.8206
	Port of Portland	0.0000	0.0701	0.0000	0.0701
	Metro	0.0000	0.1926	0.2745	0.4671
	Tri-Met	0.0000	0.0000	0.0000	0.0000
	Clean Water Services	0.0000	0.0000	0.0000	0.0000
Total Tax Rate		5.2489	4.6632	4.8633	14.7754
<i>Assessed Value</i>		<i>\$106,000</i>			

088.18	Washington County	0.0000	2.8384	0.1291	2.9675
	NW Regional ESD	0.1538	0.0000	0.0000	0.1538
	Portland Community College	0.2828	0.0000	0.4514	0.7342
	Sherwood School District #88	4.8123	0.0000	4.0083	8.8206
	Tualatin Valley Fire & Rescue	0.0000	1.4707	0.1309	1.6016
	City of Wilsonville	0.0000	2.0173	0.1233	2.1406
	Port of Portland	0.0000	0.0562	0.0000	0.0562
	Metro	0.0000	0.1734	0.2560	0.4294
	Tri-Met	0.0000	0.0000	0.0000	0.0000
	Urban Renewal - Wilsonville	0.0000	0.8901	0.0000	0.8901
	Total Tax Rate		5.2489	7.4461	5.0990
<i>Assessed Value</i>		<i>\$356,194</i>			

2013-14 Washington County Detail Tax Rate

Tax Code	District	School	Government	Unlimited	Total
088.19	Washington County	0.0000	2.8384	0.1291	2.9675
	NW Regional ESD	0.1538	0.0000	0.0000	0.1538
	Portland Community College	0.2828	0.0000	0.4514	0.7342
	Sherwood School District #88	4.8123	0.0000	4.0083	8.8206
	Tualatin Valley Fire & Rescue	0.0000	1.7752	0.1309	1.9061
	Port of Portland	0.0000	0.0701	0.0000	0.0701
	Metro	0.0000	0.1926	0.2745	0.4671
Total Tax Rate		5.2489	4.8763	4.9942	15.1194
<i>Assessed Value</i>		<i>\$4,575,757</i>			

088.25	Washington County	0.0000	2.4799	0.1128	2.5927
	NW Regional ESD	0.1344	0.0000	0.0000	0.1344
	Portland Community College	0.2471	0.0000	0.3945	0.6416
	Sherwood School District #88	4.2045	0.0000	3.5021	7.7066
	City of Sherwood	0.0000	2.8810	0.5513	3.4323
	Tualatin Valley Fire & Rescue	0.0000	1.5512	0.1144	1.6656
	Port of Portland	0.0000	0.0613	0.0000	0.0613
	Metro	0.0000	0.1683	0.2398	0.4081
	Tri-Met	0.0000	0.0000	0.0000	0.0000
	Urban Renewal - Sherwood	0.0000	2.4052	0.0000	2.4052
Total Tax Rate		4.5860	9.5469	4.9149	19.0478
<i>Assessed Value</i>		<i>\$759,820</i>			

088.26	Washington County	0.0000	2.4799	0.1128	2.5927
	NW Regional ESD	0.1344	0.0000	0.0000	0.1344
	Portland Community College	0.2471	0.0000	0.3945	0.6416
	Sherwood School District #88	4.2045	0.0000	3.5021	7.7066
	City of Sherwood	0.0000	2.8810	0.5513	3.4323
	Tualatin Valley Fire & Rescue	0.0000	1.5512	0.1144	1.6656
	Port of Portland	0.0000	0.0613	0.0000	0.0613
	Tri-Met	0.0000	0.0000	0.0000	0.0000
	Urban Renewal - Sherwood	0.0000	2.3462	0.0000	2.3462
	Total Tax Rate		4.5860	9.3196	4.6751
<i>Assessed Value</i>		<i>\$212,810</i>			

2013-14 Washington County Detail Tax Rate

Tax Code	District	School	Government	Unlimited	Total
088.29	Washington County	0.0000	2.8384	0.1291	2.9675
	NW Regional ESD	0.1538	0.0000	0.0000	0.1538
	Portland Community College	0.2828	0.0000	0.4514	0.7342
	Sherwood School District #88	4.8123	0.0000	4.0083	8.8206
	Tualatin Valley Fire & Rescue	0.0000	1.7752	0.1309	1.9061
	Clean Water Services	0.0000	0.0000	0.0000	0.0000
	Port of Portland	0.0000	0.0701	0.0000	0.0701
	Metro	0.0000	0.1926	0.2745	0.4671
	Tri-Met	0.0000	0.0000	0.0000	0.0000
Total Tax Rate		5.2489	4.8763	4.9942	15.1194
<i>Assessed Value</i>		<i>\$141,800</i>			

088.30	Washington County	0.0000	2.4799	0.1128	2.5927
	NW Regional ESD	0.1344	0.0000	0.0000	0.1344
	Portland Community College	0.2471	0.0000	0.3945	0.6416
	Sherwood School District #88	4.2045	0.0000	3.5021	7.7066
	City of Sherwood	0.0000	2.8810	0.5513	3.4323
	Tualatin Valley Fire & Rescue	0.0000	1.5512	0.1144	1.6656
	Clean Water Services	0.0000	0.0000	0.0000	0.0000
	Port of Portland	0.0000	0.0613	0.0000	0.0613
	Metro	0.0000	0.1683	0.2398	0.4081
	Tri-Met	0.0000	0.0000	0.0000	0.0000
	Urban Renewal - Sherwood	0.0000	2.4052	0.0000	2.4052
Total Tax Rate		4.5860	9.5469	4.9149	19.0478
<i>Assessed Value</i>		<i>\$321,354,644</i>			

088.31 RAILROAD	Washington County	0.0000	2.4799	0.1128	2.5927
	NW Regional ESD	0.1344	0.0000	0.0000	0.1344
	Portland Community College	0.2471	0.0000	0.3945	0.6416
	Sherwood School District #88	4.2045	0.0000	3.5021	7.7066
	City of Sherwood	0.0000	2.8810	0.5513	3.4323
	Clean Water Services	0.0000	0.0000	0.0000	0.0000
	Port of Portland	0.0000	0.0613	0.0000	0.0613
	Metro	0.0000	0.1683	0.2398	0.4081
	Tri-Met	0.0000	0.0000	0.0000	0.0000
	Urban Renewal - Sherwood	0.0000	2.1647	0.0000	2.1647
	Total Tax Rate		4.5860	7.7552	4.8005
<i>Assessed Value</i>		<i>\$173,000</i>			

2013-14 Washington County Detail Tax Rate

Tax Code	District	School	Government	Unlimited	Total
088.33	Washington County	0.0000	2.4799	0.1128	2.5927
	NW Regional ESD	0.1344	0.0000	0.0000	0.1344
	Portland Community College	0.2471	0.0000	0.3945	0.6416
	Sherwood School District #88	4.2045	0.0000	3.5021	7.7066
	City of Sherwood	0.0000	2.8810	0.5513	3.4323
	Tualatin Valley Fire & Rescue	0.0000	1.5512	0.1144	1.6656
	Clean Water Services	0.0000	0.0000	0.0000	0.0000
	Port of Portland	0.0000	0.0613	0.0000	0.0613
	Urban Renewal - Wilsonville	0.0000	2.3462	0.0000	2.3462
Total Tax Rate		4.5860	9.3196	4.6751	18.5807
<i>Assessed Value</i>		<i>\$150,000</i>			

088.34	Washington County	0.0000	2.8384	0.1291	2.9675
	NW Regional ESD	0.1538	0.0000	0.0000	0.1538
	Portland Community College	0.2828	0.0000	0.4514	0.7342
	Sherwood School District #88	4.8123	0.0000	4.0083	8.8206
	City of Wilsonville	0.0000	2.0173	0.1233	2.1406
	Tualatin Valley Fire & Rescue	0.0000	1.4707	0.1309	1.6016
	Port of Portland	0.0000	0.0562	0.0000	0.0562
	Metro	0.0000	0.1734	0.2560	0.4294
	Tri-Met	0.0000	0.0000	0.0000	0.0000
	Urban Renewal - Wilsonville	0.0000	0.8901	0.0000	0.8901
Total Tax Rate		5.2489	7.4461	5.0990	17.7940
<i>Assessed Value</i>		<i>\$538,778</i>			

088.35	Washington County	0.0000	2.8384	0.1291	2.9675
	NW Regional ESD	0.1538	0.0000	0.0000	0.1538
	Portland Community College	0.2828	0.0000	0.4514	0.7342
	Sherwood School District #88	4.8123	0.0000	4.0083	8.8206
	City of Wilsonville	0.0000	2.0173	0.1233	2.1406
	Tualatin Valley Fire & Rescue	0.0000	1.4707	0.1309	1.6016
	Port of Portland	0.0000	0.0562	0.0000	0.0562
	Metro	0.0000	0.1734	0.2560	0.4294
	Urban Renewal - Wilsonville	0.0000	0.8901	0.0000	0.8901
Total Tax Rate		5.2489	7.4461	5.0990	17.7940
<i>Assessed Value</i>		<i>\$11,000</i>			

2013-14 Washington County Detail Tax Rate

Tax Code	District	School	Government	Unlimited	Total
088.37	Washington County	0.0000	2.4799	0.1128	2.5927
	NW Regional ESD	0.1344	0.0000	0.0000	0.1344
	Portland Community College	0.2471	0.0000	0.3945	0.6416
	Sherwood School District #88	4.2045	0.0000	3.5021	7.7066
	Tualatin Valley Fire & Rescue	0.0000	1.5512	0.1144	1.6656
	Port of Portland	0.0000	0.0613	0.0000	0.0613
	City of Sherwood	0.0000	2.8810	0.5513	3.4323
	Clean Water Services	0.0000	0.0000	0.0000	0.0000
	Tri-Met	0.0000	0.0000	0.0000	0.0000
	Urban Renewal - Sherwood	0.0000	2.3462	0.0000	2.3462
	Total Tax Rate		4.5860	9.3196	4.6751
<i>Assessed Value</i>		<i>\$3,131,000</i>			

088.38	Washington County	0.0000	2.8384	0.1291	2.9675	
	Clackamas County ESD	0.2898	0.0000	0.0000	0.2898	
	Portland Community College	0.2828	0.0000	0.4514	0.7342	
	Sherwood School District #88	4.8123	0.0000	4.0083	8.8206	
	Tualatin Valley Fire & Rescue	0.0000	1.4707	0.1309	1.6016	
	Port of Portland	0.0000	0.0562	0.0000	0.0562	
	City of Wilsonville	0.0000	2.0173	0.1233	2.1406	
	Metro	0.0000	0.1734	0.2560	0.4294	
	Urban Renewal - Wilsonville	0.0000	0.9690	0.0000	0.9690	
	Total Tax Rate		5.3849	7.5250	5.0990	18.0089
	<i>Assessed Value</i>		<i>\$23,775,121</i>			

101.01	Washington County	0.0000	2.8384	0.1291	2.9675	
	NW Regional ESD	0.1538	0.0000	0.0000	0.1538	
	Portland Community College	0.2828	0.0000	0.4514	0.7342	
	West Linn School District #101	5.1126	0.0000	2.7523	7.8649	
	Tualatin Valley Fire & Rescue	0.0000	1.4707	0.1309	1.6016	
	City of Wilsonville	0.0000	2.0173	0.1233	2.1406	
	Port of Portland	0.0000	0.0562	0.0000	0.0562	
	Metro	0.0000	0.1734	0.2560	0.4294	
	Urban Renewal - Wilsonville	0.0000	2.3474	0.0000	2.3474	
	Total Tax Rate		5.5492	8.9034	3.8430	18.2956
	<i>Assessed Value</i>		<i>\$14,000</i>			

2013-14 Washington County Detail Tax Rate

Tax Code	District	School	Government	Unlimited	Total
101.02	Washington County	0.0000	2.8384	0.1291	2.9675
	Clackamas County ESD	0.3687	0.0000	0.0000	0.3687
	Portland Community College	0.2828	0.0000	0.4514	0.7342
	West Linn School District #101	6.3684	0.0000	2.9538	9.3222
	Tualatin Valley Fire & Rescue	0.0000	1.7752	0.1309	1.9061
	Port of Portland	0.0000	0.0701	0.0000	0.0701
	Metro	0.0000	0.1926	0.2745	0.4671
	Tri-Met	0.0000	0.0000	0.0000	0.0000
Total Tax Rate		7.0199	4.8763	3.9397	15.8359
<i>Assessed Value</i>		<i>\$17,527,150</i>			
101.03	Washington County	0.0000	2.8384	0.1291	2.9675
	Clackamas County ESD	0.2898	0.0000	0.0000	0.2898
	Portland Community College	0.2828	0.0000	0.4514	0.7342
	West Linn School District #101	5.1126	0.0000	2.7523	7.8649
	Tualatin Valley Fire & Rescue	0.0000	1.4707	0.1309	1.6016
	City of Wilsonville	0.0000	2.0173	0.1233	2.1406
	Port of Portland	0.0000	0.0562	0.0000	0.0562
	Metro	0.0000	0.1734	0.2560	0.4294
	Urban Renewal - Wilsonville	0.0000	2.4263	0.0000	2.4263
Total Tax Rate		5.6852	8.9823	3.8430	18.5105
<i>Assessed Value</i>		<i>\$57,732,743</i>			
101.04	Washington County	0.0000	2.8384	0.1291	2.9675
	Clackamas County ESD	0.3687	0.0000	0.0000	0.3687
	Portland Community College	0.2828	0.0000	0.4514	0.7342
	West Linn School District #101	6.3684	0.0000	2.9538	9.3222
	Tualatin Valley Fire & Rescue	0.0000	1.7752	0.1309	1.9061
	Port of Portland	0.0000	0.0701	0.0000	0.0701
	Metro	0.0000	0.1926	0.2745	0.4671
	Total Tax Rate		7.0199	4.8763	3.9397
<i>Assessed Value</i>		<i>\$959,447</i>			

2013-14 Washington County Detail Tax Rate

Tax Code	District	School	Government	Unlimited	Total
101.05	Washington County	0.0000	2.8384	0.1291	2.9675
	Clackamas County ESD	0.2898	0.0000	0.0000	0.2898
	Portland Community College	0.2828	0.0000	0.4514	0.7342
	West Linn School District #101	5.1126	0.0000	2.7523	7.8649
	Tualatin Valley Fire & Rescue	0.0000	1.4707	0.1309	1.6016
	Port of Portland	0.0000	0.0562	0.0000	0.0562
	City of Wilsonville	0.0000	2.0173	0.1233	2.1406
	Metro	0.0000	0.1734	0.2560	0.4294
	Tri-Met	0.0000	0.0000	0.0000	0.0000
	Urban Renewal - Wilsonville	0.0000	2.4263	0.0000	2.4263
Total Tax Rate		5.6852	8.9823	3.8430	18.5105
<i>Assessed Value</i>		<i>\$10,281</i>			

104.17	Washington County	0.0000	2.8384	0.1291	2.9675
	Multnomah County ESD	0.4132	0.0000	0.0000	0.4132
	Portland Community College	0.2533	0.0000	0.4076	0.6609
	Portland School District #1-1	6.5197	0.0000	0.9850	7.5047
	City of Portland	0.0000	7.0060	0.1983	7.2043
	Port of Portland	0.0000	0.0638	0.0000	0.0638
	Metro	0.0000	0.1755	0.2502	0.4257
	Tri-Met	0.0000	0.0000	0.0000	0.0000
	Urban Renewal - Portland	0.0000	2.0695	0.0000	2.0695
Total Tax Rate		7.1862	12.1532	1.9702	21.3096
<i>Assessed Value</i>		<i>\$923,932</i>			

104.18	Washington County	0.0000	2.8384	0.1291	2.9675
	Multnomah County ESD	0.4132	0.0000	0.0000	0.4132
	Portland Community College	0.2533	0.0000	0.4076	0.6609
	Portland School District #1-1	6.5197	0.0000	0.9850	7.5047
	City of Portland	0.0000	7.0060	0.1983	7.2043
	Port of Portland	0.0000	0.0638	0.0000	0.0638
	Metro	0.0000	0.1755	0.2502	0.4257
	Tri-Met	0.0000	0.0000	0.0000	0.0000
	Tualatin Valley Water District	0.0000	0.0000	0.0000	0.0000
	Urban Renewal - Portland	0.0000	2.0695	0.0000	2.0695
Total Tax Rate		7.1862	12.1532	1.9702	21.3096
<i>Assessed Value</i>		<i>\$62,307,990</i>			

2013-14 Washington County Detail Tax Rate

Tax Code	District	School	Government	Unlimited	Total
104.21	Washington County	0.0000	2.8384	0.1291	2.9675
	Enhanced Sheriff Patrol	0.0000	1.3165	0.0000	1.3165
	Urban Road Maintenance	0.0000	0.2456	0.0000	0.2456
	Multnomah County ESD	0.4576	0.0000	0.0000	0.4576
	Portland Community College	0.2828	0.0000	0.4514	0.7342
	Portland School District #1-1	7.2681	0.0000	1.0890	8.3571
	West Slope Water District	0.0000	0.0000	0.0000	0.0000
	Clean Water Services	0.0000	0.0000	0.0000	0.0000
	Tualatin Hills Park & Rec	0.0000	1.3073	0.4209	1.7282
	Tualatin Valley Fire & Rescue	0.0000	1.7752	0.1309	1.9061
	Port of Portland	0.0000	0.0701	0.0000	0.0701
	Metro	0.0000	0.1926	0.2745	0.4671
	Tri-Met	0.0000	0.0000	0.0000	0.0000
	Total Tax Rate		8.0085	7.7457	2.4958

Assessed Value \$107,354,485

104.24	Washington County	0.0000	2.8335	0.1289	2.9624
	Multnomah County ESD	0.4576	0.0000	0.0000	0.4576
	Portland Community College	0.2822	0.0000	0.4511	0.7333
	Portland School District #1-1	7.2681	0.0000	1.0890	8.3571
	City of Beaverton	0.0000	4.1376	0.2286	4.3662
	Tualatin Hills Park & Rec	0.0000	1.3045	0.4207	1.7252
	Tualatin Valley Fire & Rescue	0.0000	1.7719	0.1309	1.9028
	Tualatin Valley Water District	0.0000	0.0000	0.0000	0.0000
	Port of Portland	0.0000	0.0700	0.0000	0.0700
	Metro	0.0000	0.1924	0.2743	0.4667
	Tri-Met	0.0000	0.0000	0.0000	0.0000
	Clean Water Services	0.0000	0.0000	0.0000	0.0000
	Urban Renewal - Beaverton	0.0000	0.0222	0.0000	0.0222
	Total Tax Rate		8.0079	10.3321	2.7235

Assessed Value \$87,370

104.25	Washington County	0.0000	2.8335	0.1289	2.9624
	Multnomah County ESD	0.4576	0.0000	0.0000	0.4576
	Portland Community College	0.2822	0.0000	0.4511	0.7333
	Portland School District #1-1	7.2681	0.0000	1.0890	8.3571
	West Slope Water District	0.0000	0.0000	0.0000	0.0000
	Clean Water Services	0.0000	0.0000	0.0000	0.0000
	Tualatin Hills Park & Rec	0.0000	1.3045	0.4207	1.7252
	Tualatin Valley Fire & Rescue	0.0000	1.7719	0.1309	1.9028
	Port of Portland	0.0000	0.0700	0.0000	0.0700
	City of Beaverton	0.0000	4.1376	0.2286	4.3662
	Metro	0.0000	0.1924	0.2743	0.4667
	Tri-Met	0.0000	0.0000	0.0000	0.0000
	Urban Renewal - Beaverton	0.0000	0.0222	0.0000	0.0222
	Total Tax Rate		8.0079	10.3321	2.7235

Assessed Value \$131,482,866

2013-14 Washington County Detail Tax Rate

Tax Code	District	School	Government	Unlimited	Total
117.02	Washington County	0.0000	2.8384	0.1291	2.9675
	NW Regional ESD	0.1538	0.0000	0.0000	0.1538
	Portland Community College	0.2828	0.0000	0.4514	0.7342
	Scappoose School District	4.9725	0.0000	1.5663	6.5388
	Port of Portland	0.0000	0.0701	0.0000	0.0701
Total Tax Rate		5.4091	2.9085	2.1468	10.4644
<i>Assessed Value</i>		<i>\$5,879,102</i>			

511.01	Washington County	0.0000	2.8384	0.1291	2.9675
	NW Regional ESD	0.1538	0.0000	0.0000	0.1538
	Portland Community College	0.2828	0.0000	0.4514	0.7342
	Gaston School District #511	5.0494	0.0000	0.0000	5.0494
	Gaston Rural Fire District	0.0000	1.7621	0.0000	1.7621
	Port of Portland	0.0000	0.0701	0.0000	0.0701
	City of Gaston	0.0000	6.6146	0.0000	6.6146
Total Tax Rate		5.4860	11.2852	0.5805	17.3517
<i>Assessed Value</i>		<i>\$33,040</i>			

511.02	Washington County	0.0000	2.8384	0.1291	2.9675
	NW Regional ESD	0.1538	0.0000	0.0000	0.1538
	Portland Community College	0.2828	0.0000	0.4514	0.7342
	Gaston School District #511	5.0494	0.0000	0.0000	5.0494
	Forest Grove Rural Fire District	0.0000	1.2766	0.0978	1.3744
	Port of Portland	0.0000	0.0701	0.0000	0.0701
Total Tax Rate		5.4860	4.1851	0.6783	10.3494
<i>Assessed Value</i>		<i>\$75,320</i>			

2013-14 Washington County Detail Tax Rate

Tax Code	District	School	Government	Unlimited	Total
511.03	Washington County	0.0000	2.8384	0.1291	2.9675
	NW Regional ESD	0.1538	0.0000	0.0000	0.1538
	Portland Community College	0.2828	0.0000	0.4514	0.7342
	Gaston School District #511	5.0494	0.0000	0.0000	5.0494
	Gaston Rural Fire District	0.0000	1.7621	0.0000	1.7621
	Port of Portland	0.0000	0.0701	0.0000	0.0701
Total Tax Rate		5.4860	4.6706	0.5805	10.7371

Assessed Value \$137,879,349

511.05	Washington County	0.0000	2.8384	0.1291	2.9675
	NW Regional ESD	0.1538	0.0000	0.0000	0.1538
	Portland Community College	0.2828	0.0000	0.4514	0.7342
	Gaston School District #511	5.0494	0.0000	0.0000	5.0494
	Gaston Rural Fire District	0.0000	1.7621	0.0000	1.7621
	Port of Portland	0.0000	0.0701	0.0000	0.0701
Total Tax Rate		5.4860	4.6706	0.5805	10.7371

Assessed Value \$840,490

511.06	Washington County	0.0000	2.8384	0.1291	2.9675
	NW Regional ESD	0.1538	0.0000	0.0000	0.1538
	Portland Community College	0.2828	0.0000	0.4514	0.7342
	Gaston School District #511	5.0494	0.0000	0.0000	5.0494
	Port of Portland	0.0000	0.0701	0.0000	0.0701
Total Tax Rate		5.4860	2.9085	0.5805	8.9750

Assessed Value \$503,570

2013-14 Washington County Detail Tax Rate

Tax Code	District	School	Government	Unlimited	Total
511.07	Washington County	0.0000	2.8384	0.1291	2.9675
	NW Regional ESD	0.1538	0.0000	0.0000	0.1538
	Portland Community College	0.2828	0.0000	0.4514	0.7342
	Gaston School District #511	5.0494	0.0000	0.0000	5.0494
	Port of Portland	0.0000	0.0701	0.0000	0.0701
Total Tax Rate		5.4860	2.9085	0.5805	8.9750
<i>Assessed Value</i>		<i>\$2,255,425</i>			

511.09	Washington County	0.0000	2.8384	0.1291	2.9675
	NW Regional ESD	0.1538	0.0000	0.0000	0.1538
	Portland Community College	0.2828	0.0000	0.4514	0.7342
	Gaston School District #511	5.0494	0.0000	0.0000	5.0494
	Clean Water Services	0.0000	0.0000	0.0000	0.0000
	Gaston Rural Fire District	0.0000	1.7621	0.0000	1.7621
	City of Gaston	0.0000	6.6146	0.0000	6.6146
	Port of Portland	0.0000	0.0701	0.0000	0.0701
Total Tax Rate		5.4860	11.2852	0.5805	17.3517
<i>Assessed Value</i>		<i>\$28,692,748</i>			

2013-14 Tax Rates by Code Area

City	Code Area	General Gov (Operating)	School (Operating)	Excluded From Limitation	Tax Rate Total
	001.03	4.7930	5.4115	3.2807	13.4852
	001.04	4.6837	5.4115	3.1371	13.2323
	001.06	4.6837	5.4115	3.1371	13.2323
	001.07	6.1625	5.4115	3.0062	14.5802
Hillsboro	001.12	8.5110	5.3935	3.2753	17.1798
	001.13	6.4384	5.4115	3.4116	15.2615
	001.15	6.3551	5.4115	3.2807	15.0473
Hillsboro	001.16	8.3182	5.3935	3.0010	16.7127
Hillsboro	001.17	8.5110	5.3935	3.2753	17.1798
	001.20	4.7930	5.4115	3.2807	13.4852
	001.21	6.3551	5.4115	3.2807	15.0473
	001.23	4.6004	5.4115	3.0062	13.0181
	001.24	4.6004	5.4115	3.0062	13.0181
	001.25	4.6004	5.4115	3.0062	13.0181
	001.26	2.9085	5.4115	3.0062	11.3262
	001.27	6.4384	5.4115	3.4116	15.2615
	001.28	6.3551	5.4115	3.2807	15.0473
Hillsboro	001.34	9.8183	5.3935	3.6962	18.9080
	001.36	7.7457	5.4115	3.8325	16.9897
	001.37	7.6624	5.4115	3.7016	16.7755
	001.41	2.9085	5.4115	3.0062	11.3262
Hillsboro	001.42	8.3182	5.3935	3.0010	16.7127
	001.44	4.6004	5.4115	3.0062	13.0181
Hillsboro	001.45	8.3182	5.3935	3.0010	16.7127
North Plains	001.49	7.1124	5.1487	2.9282	15.1893
North Plains	001.50	7.1124	5.1487	2.9282	15.1893
Hillsboro	001.53	8.5110	5.3935	3.2753	17.1798
North Plains	001.54	7.1124	5.1487	2.9282	15.1893
Hillsboro	001.55	8.5110	5.3935	3.2753	17.1798
Hillsboro-Phase In	001.56	8.5110	5.3935	3.2753	17.1798

2013-14 Tax Rates by Code Area

City	Code Area	General Gov (Operating)	School (Operating)	Excluded From Limitation	Tax Rate Total
Hillsboro-Phase In	001.57	8.5110	5.3935	3.2753	17.1798
Hillsboro-Phase In	001.59	8.5110	5.3935	3.2753	17.1798
Hillsboro	007.01	8.5110	5.3935	3.2753	17.1798
	007.02	4.1863	5.4115	3.0062	12.6040
	007.03	4.1851	5.4115	3.1040	12.7006
	007.04	4.1851	5.4115	3.1040	12.7006
	007.05	4.6706	5.4115	3.0062	13.0883
	007.10	3.1011	5.4115	3.2807	11.7933
	007.11	5.9410	5.4115	3.2807	14.6332
	007.12	4.6837	5.4115	3.1371	13.2323
	007.13	4.6116	5.4115	3.3082	13.3313
	007.14	5.7484	5.4115	3.0062	14.1661
	007.15	6.3551	5.4115	3.2807	15.0473
	007.16	6.3551	5.4115	3.2807	15.0473
	007.17	6.1625	5.4115	3.0062	14.5802
	007.18	4.3789	5.4115	3.2807	13.0711
Cornelius	007.19	7.0847	5.4115	3.2807	15.7769
	007.20	4.7930	5.4115	3.2807	13.4852
	007.21	4.7930	5.4115	3.2807	13.4852
	007.22	4.6004	5.4115	3.0062	13.0181
	007.23	4.3789	5.4115	3.2807	13.0711
Hillsboro	007.24	8.5110	5.3935	3.2753	17.1798
	007.25	4.1863	5.4115	3.0062	12.6040
Cornelius	007.26	6.8921	5.4115	3.0062	15.3098
	007.27	4.6004	5.4115	3.0062	13.0181
Cornelius	007.29	7.0847	5.4115	3.2807	15.7769
Hillsboro	007.30	8.5110	5.3935	3.2753	17.1798
Hillsboro	007.31	8.3182	5.3935	3.0010	16.7127
	007.32	6.3551	5.4115	3.2807	15.0473
	007.33	6.1625	5.4115	3.0062	14.5802

2013-14 Tax Rates by Code Area

City	Code Area	General Gov (Operating)	School (Operating)	Excluded From Limitation	Tax Rate Total
Hillsboro	007.34	8.3182	5.3935	3.0010	16.7127
Hillsboro	007.35	8.5110	5.3935	3.2753	17.1798
Hillsboro-Phase In	007.38	8.5110	5.3935	3.2753	17.1798
Hillsboro-Phase In	007.39	8.5110	5.3935	3.2753	17.1798
Hillsboro-Phase In	007.40	8.3182	5.3935	3.0010	16.7127
Hillsboro-Phase In	007.41	8.3182	5.3935	3.0010	16.7127
Hillsboro	007.42	8.5110	5.3935	3.2753	17.1798
	013.05	4.6116	5.4518	3.2028	13.2662
	013.10	2.9085	5.4518	2.9008	11.2611
	013.11	2.9085	5.4518	2.9008	11.2611
	013.12	4.1851	5.4518	2.9986	12.6355
	013.13	4.6004	5.4518	2.9008	12.9530
	013.14	4.6116	5.4518	3.2028	13.2662
	013.15	4.6116	5.4518	3.2028	13.2662
	013.16	4.1851	5.4518	2.9986	12.6355
	013.17	4.1863	5.4518	2.9008	12.5389
Banks	013.19	8.9316	5.4518	3.2028	17.5862
Banks	013.20	7.2285	5.4518	2.9008	15.5811
	013.21	4.1851	5.4518	2.9986	12.6355
Banks	013.25	8.9316	5.4518	3.2028	17.5862
	015.01	2.9085	5.3508	3.6150	11.8743
	015.02	2.9085	5.3508	3.6150	11.8743
	015.03	4.1851	5.3508	3.7128	13.2487
	015.04	4.3789	5.3508	3.8895	13.6192
	015.05	4.1863	5.3508	3.6150	13.1521
	015.06	4.6706	5.3508	3.6150	13.6364
	015.07	4.6116	5.3508	3.9170	13.8794
Cornelius	015.08	6.8921	5.3508	3.6150	15.8579
	015.09	5.9398	5.3508	3.9873	15.2779
	015.10	4.3777	5.3508	3.9873	13.7158

2013-14 Tax Rates by Code Area

City	Code Area	General Gov (Operating)	School (Operating)	Excluded From Limitation	Tax Rate Total
	015.11	5.9410	5.3508	3.8895	15.1813
Cornelius	015.12	7.0847	5.3508	3.8895	16.3250
Forest Grove	015.13	8.4639	5.3508	4.0147	17.8294
	015.14	5.7472	5.3508	3.7128	14.8108
	015.16	5.7484	5.3508	3.6150	14.7142
	015.17	4.3777	5.3508	3.9873	13.7158
Forest Grove	015.19	8.6565	5.3508	4.2892	18.2965
	015.20	5.9398	5.3508	3.9873	15.2779
	015.21	5.7472	5.3508	3.7128	14.8108
Forest Grove	015.22	8.6565	5.3508	4.2892	18.2965
	015.23	4.1863	5.3508	3.6150	13.1521
Forest Grove	015.24	8.4639	5.3508	4.0147	17.8294
Forest Grove	015.25	8.4639	5.3508	4.0147	17.8294
	015.26	4.6706	5.3508	3.6150	13.6364
	015.27	4.1851	5.3508	3.7128	13.2487
	015.28	4.3789	5.3508	3.8895	13.6192
	015.31	4.1851	5.3508	3.7128	13.2487
Forest Grove	015.33	8.6565	5.3508	4.2892	18.2965
Rivergrove	017.01	4.8763	6.5122	1.9666	13.3551
Tualatin	017.02	7.1428	6.5122	2.6211	16.2761
Tualatin	017.03	7.1428	6.5122	2.6211	16.2761
Rivergrove	017.04	4.8763	6.5122	2.3394	13.7279
	017.05	6.4384	6.5122	2.3394	15.2900
	017.06	6.4384	6.5122	2.3394	15.2900
Lake Oswego	017.07	8.4064	6.2559	2.6977	17.3600
Tigard-Phase In 2	023.02	4.8084	6.3946	2.5558	13.7588
	023.04	4.7737	6.4258	2.1279	13.3274
Tualatin	023.05	5.4576	6.4258	2.5532	14.4366
	023.06	4.7737	6.4258	2.1279	13.3274
Tigard-Phase In 2	023.08	4.8084	6.3946	2.5558	13.7588

2013-14 Tax Rates by Code Area

City	Code Area	General Gov (Operating)	School (Operating)	Excluded From Limitation	Tax Rate Total
	023.11	7.8357	6.4258	2.8233	17.0848
	023.14	4.9663	6.4258	2.4024	13.7945
Tigard-Phase In 2	023.15	5.0014	6.3946	2.8299	14.2259
	023.17	4.9663	6.4258	2.4024	13.7945
Tualatin	023.19	7.2328	6.4258	2.6841	16.3427
	023.23	6.5284	6.4258	2.4024	15.3566
	023.24	6.5284	6.4258	2.4024	15.3566
Tualatin	023.25	7.2328	6.4258	2.6841	16.3427
Portland	023.60	11.3464	6.3963	2.4017	20.1444
	023.64	6.5284	6.4258	2.4024	15.3566
Tigard	023.66	7.5145	6.3946	2.8299	16.7390
Tigard	023.73	7.5145	6.3946	2.8299	16.7390
Tigard	023.74	7.5145	6.3946	2.8299	16.7390
Tigard	023.75	7.5145	6.3946	2.8299	16.7390
Tualatin	023.76	7.2328	6.4258	2.6841	16.3427
	023.78	6.5284	6.4258	2.4024	15.3566
Tigard	023.81	7.5145	6.3946	2.8299	16.7390
Tigard	023.82	7.5145	6.3946	2.8299	16.7390
Tigard	023.83	5.7393	6.3946	2.6990	14.8329
King City	023.86	7.0424	6.4258	2.4024	15.8706
Durham	023.87	5.4590	6.4258	3.7548	15.6396
Durham	023.88	3.6838	6.4258	3.6239	13.7335
	023.90	4.7532	6.4258	2.2715	13.4505
King City	023.92	7.0424	6.4258	2.4024	15.8706
Tigard	023.93	7.5145	6.3946	2.8299	16.7390
	029.02	4.6837	5.4115	3.1371	13.2323
	029.04	4.7930	5.4115	3.2807	13.4852
	029.05	4.6004	5.4115	3.0062	13.0181
	029.06	4.6837	5.4115	3.1371	13.2323
	029.09	4.6004	5.4115	3.0062	13.0181

2013-14 Tax Rates by Code Area

City	Code Area	General Gov (Operating)	School (Operating)	Excluded From Limitation	Tax Rate Total
Hillsboro	029.10	8.5110	5.3935	3.2753	17.1798
Hillsboro	029.12	8.3182	5.3935	3.0010	16.7127
Hillsboro	029.13	8.5110	5.3935	3.2753	17.1798
Hillsboro	029.14	8.5110	5.3935	3.2753	17.1798
	029.15	4.7930	5.4115	3.2807	13.4852
	029.17	6.4384	5.4115	3.4116	15.2615
	029.20	6.3551	5.4115	3.2807	15.0473
	029.21	4.8763	5.4115	3.4116	13.6994
Hillsboro-Phase In	029.23	8.5110	5.3935	3.2753	17.1798
	029.24	3.1011	5.4115	3.2807	11.7933
Hillsboro-Phase In	029.25	8.5110	5.3935	3.2753	17.1798
	029.26	6.4384	5.4115	3.4116	15.2615
	029.27	6.3551	5.4115	3.2807	15.0473
	029.29	7.7457	5.4115	3.8325	16.9897
Hillsboro	029.31	9.8183	5.3935	3.6962	18.9080
Hillsboro	029.32	8.5110	5.3935	3.2753	17.1798
Hillsboro-Phase In	029.34	8.3182	5.3935	3.0010	16.7127
Hillsboro-Phase In2	029.35	8.5110	5.3935	3.2753	17.1798
Hillsboro-Phase In	029.37	8.5110	5.3935	3.2753	17.1798
Hillsboro	029.38	10.2862	5.3935	3.4062	19.0859
	039.02	4.6837	5.4115	3.1371	13.2323
	039.03	4.6004	5.4115	3.0062	13.0181
Beaverton	039.05	9.0249	5.4106	3.6395	18.0750
	039.06	4.6004	5.4115	3.0062	13.0181
	039.07	4.8763	5.4115	3.4116	13.6994
	039.08	4.6837	5.4115	3.1371	13.2323
	039.09	4.6004	5.4115	3.0062	13.0181
Beaverton	039.10	9.0249	5.4106	3.6395	18.0750
	039.13	5.0892	5.4115	3.0062	13.5069
	046.01	2.9085	5.2411	3.3426	11.4922

2013-14 Tax Rates by Code Area

City	Code Area	General Gov (Operating)	School (Operating)	Excluded From Limitation	Tax Rate Total
	046.05	4.6837	5.2411	3.4735	13.3983
	046.06	4.6004	5.2411	3.3426	13.1841
	049.03	2.9085	5.4487	2.5654	10.9226
	049.05	2.9085	5.4487	2.5654	10.9226
	049.06	4.6116	5.4487	2.8674	12.9277
	050.93	7.7457	6.3796	3.5175	17.6428
Tigard	050.94	7.3932	6.3776	3.5262	17.2970
Tigard-Phase In 2	051.32	4.8801	6.3776	3.5262	14.7839
Tigard-Phase In 2	051.34	4.8801	6.3776	3.5262	14.7839
Tigard-Phase In 2	051.36	4.6871	6.3776	3.2521	14.3168
Tigard-Phase In 2	051.37	4.6871	6.3776	3.2521	14.3168
	051.41	6.1836	6.3796	3.5175	16.0807
	051.42	6.1836	6.3796	3.5175	16.0807
Hillsboro	051.47	9.7971	6.3784	3.3856	19.5611
	051.50	7.7457	6.3796	3.5175	17.6428
Beaverton	051.51	10.3460	6.3683	3.7420	20.4563
	051.52	6.1836	6.3796	3.5175	16.0807
	051.54	4.8763	6.3796	3.0966	14.3525
	051.56	4.8763	6.3796	3.0966	14.3525
	051.57	6.1836	6.3796	3.5175	16.0807
Beaverton	051.58	10.3460	6.3683	3.7420	20.4563
Beaverton	051.59	10.1532	6.3683	3.4677	19.9892
Beaverton	051.60	9.0385	6.3683	3.3213	18.7281
Beaverton	051.61	9.0385	6.3683	3.3213	18.7281
Beaverton	051.62	10.3460	6.3683	3.7420	20.4563
	051.63	6.1836	6.3796	3.5175	16.0807
	051.64	7.7457	6.3796	3.5175	17.6428
Hillsboro-Phase In	051.66	8.4898	6.3784	2.9647	17.8329
Hillsboro	051.69	8.4898	6.3784	2.9647	17.8329
	051.71	7.7457	6.3796	3.5175	17.6428

2013-14 Tax Rates by Code Area

City	Code Area	General Gov (Operating)	School (Operating)	Excluded From Limitation	Tax Rate Total
	051.72	4.9073	6.3796	3.3884	14.6753
Tigard	051.73	7.3932	6.3776	3.5262	17.2970
	051.76	4.8763	6.3796	3.0966	14.3525
	051.78	6.4384	6.3796	3.0966	15.9146
Beaverton	051.79	9.0385	6.3683	3.3213	18.7281
Hillsboro	051.81	8.4898	6.3784	2.9647	17.8329
Tigard	051.85	7.3932	6.3776	3.5262	17.2970
Beaverton	051.90	10.3460	6.3683	3.7420	20.4563
Beaverton	051.91	10.3460	6.3683	3.7420	20.4563
Beaverton	051.93	8.5708	6.3683	3.6111	18.5502
	052.00	5.9705	6.3796	3.3866	15.7367
	052.01	5.9705	6.3796	3.3866	15.7367
	052.13	4.8763	6.3796	3.0966	14.3525
	052.18	6.4384	6.3796	3.0966	15.9146
Beaverton	052.26	10.3460	6.3683	3.7420	20.4563
Portland	052.28	11.2564	6.3501	3.0959	20.7024
Tigard	052.31	5.6180	6.3776	3.3953	15.3909
Portland	052.35	12.5637	6.3501	3.5168	22.4306
Portland	052.36	12.5637	6.3501	3.5168	22.4306
Portland	052.40	11.2564	6.3501	3.0959	20.7024
Beaverton	052.43	10.3460	6.3683	3.7420	20.4563
	052.44	5.9910	6.3796	3.2430	15.6136
	052.45	4.6837	6.3796	2.8221	13.8854
	052.46	4.6837	6.3796	2.8221	13.8854
	052.48	4.6837	6.3796	2.8221	13.8854
	052.51	4.8763	6.3796	3.0966	14.3525
	052.53	6.2458	6.3796	2.8221	15.4475
	052.54	8.9957	6.3796	3.5175	18.8928
	052.55	7.6884	6.3796	3.0966	17.1646
	052.56	7.2410	6.3796	3.2430	16.8636

2013-14 Tax Rates by Code Area

City	Code Area	General Gov (Operating)	School (Operating)	Excluded From Limitation	Tax Rate Total
	052.57	5.9337	6.3796	2.8221	15.1354
	052.58	5.9337	6.3796	2.8221	15.1354
	052.59	6.1263	6.3796	3.0966	15.6025
Beaverton	052.71	9.0385	6.3683	3.3213	18.7281
	058.02	4.1863	5.4115	3.0062	12.6040
	058.03	4.6004	5.4115	3.0062	13.0181
	058.04	4.6706	5.4115	3.0062	13.0883
	058.05	4.6004	5.4115	3.0062	13.0181
Hillsboro	058.06	8.5110	5.3935	3.2753	17.1798
	058.07	4.1863	5.4115	3.0062	12.6040
Hillsboro	058.08	8.3182	5.3935	3.0010	16.7127
	070.02	2.9085	5.4115	3.0062	11.3262
	070.03	4.6004	5.4115	3.0062	13.0181
	070.04	2.9085	5.4115	3.0062	11.3262
	070.05	4.6004	5.4115	3.0062	13.0181
	070.07	4.6004	5.4115	3.0062	13.0181
	070.13	4.6116	5.4115	3.3082	13.3313
North Plains	070.14	7.1124	5.1487	2.9282	15.1893
North Plains	070.15	7.1124	5.1487	2.9282	15.1893
North Plains	070.17	5.4205	5.1487	2.9282	13.4974
North Plains	070.22	7.1124	5.1487	2.9282	15.1893
North Plains	070.23	7.1124	5.1487	2.9282	15.1893
	088.02	4.6837	5.2489	4.7197	14.6523
	088.03	4.6004	5.2489	4.5888	14.4381
	088.04	2.9085	5.2489	4.5888	12.7462
Wilsonville	088.08	7.4461	5.2489	5.0990	17.7940
	088.09	6.4384	5.2489	4.9942	16.6815
Sherwood	088.10	9.5469	4.5860	4.9149	19.0478
	088.11	6.4384	5.2489	4.9942	16.6815
Sherwood	088.12	7.7552	4.5860	4.8005	17.1417

2013-14 Tax Rates by Code Area

City	Code Area	General Gov (Operating)	School (Operating)	Excluded From Limitation	Tax Rate Total
	088.13	4.8763	5.2489	4.9942	15.1194
	088.14	4.6837	5.2489	4.7197	14.6523
Tualatin	088.15	7.1428	5.2489	5.2759	17.6676
Tualatin	088.16	5.3676	5.2489	5.1450	15.7615
	088.17	4.6632	5.2489	4.8633	14.7754
Wilsonville	088.18	7.4461	5.2489	5.0990	17.7940
	088.19	4.8763	5.2489	4.9942	15.1194
Sherwood	088.25	9.5469	4.5860	4.9149	19.0478
Sherwood	088.26	9.3196	4.5860	4.6751	18.5807
	088.29	4.8763	5.2489	4.9942	15.1194
Sherwood	088.30	9.5469	4.5860	4.9149	19.0478
Sherwood	088.31	7.7552	4.5860	4.8005	17.1417
Sherwood	088.33	9.3196	4.5860	4.6751	18.5807
Wilsonville	088.34	7.4461	5.2489	5.0990	17.7940
Wilsonville	088.35	7.4461	5.2489	5.0990	17.7940
Sherwood	088.37	9.3196	4.5860	4.6751	18.5807
Wilsonville	088.38	7.5250	5.3849	5.0990	18.0089
Wilsonville	101.01	8.9034	5.5492	3.8430	18.2956
	101.02	4.8763	7.0199	3.9397	15.8359
Wilsonville	101.03	8.9823	5.6852	3.8430	18.5105
	101.04	4.8763	7.0199	3.9397	15.8359
Wilsonville	101.05	8.9823	5.6852	3.8430	18.5105
Portland	104.17	12.1532	7.1862	1.9702	21.3096
Portland	104.18	12.1532	7.1862	1.9702	21.3096
	104.21	7.7457	8.0085	2.4958	18.2500
Beaverton	104.24	10.3321	8.0079	2.7235	21.0635
Beaverton	104.25	10.3321	8.0079	2.7235	21.0635
	117.02	2.9085	5.4091	2.1468	10.4644
Gaston	511.01	11.2852	5.4860	0.5805	17.3517
	511.02	4.1851	5.4860	0.6783	10.3494

2013-14 Tax Rates by Code Area

City	Code Area	General Gov (Operating)	School (Operating)	Excluded From Limitation	Tax Rate Total
	511.03	4.6706	5.4860	0.5805	10.7371
	511.05	4.6706	5.4860	0.5805	10.7371
	511.06	2.9085	5.4860	0.5805	8.9750
	511.07	2.9085	5.4860	0.5805	8.9750
Gaston	511.09	11.2852	5.4860	0.5805	17.3517

2013-14 School Districts in Washington County

<i>Number</i>	<i>School District Name</i>	<i>Tax Code Prefix</i>
SD #1 Jt	Hillsboro School District	001, 007, 029, 039, 058, 070
SD #7 Jt	Lake Oswego School District	017
SD #13	Banks School District	013
SD #15	Forest Grove School District	015
SD #23 Jt	Tigard-Tualatin School District	023, 017 (Bond)
SD #46 Jt	Newberg School District	046
SD #48 Jt	Beaverton School District	050, 051, 052
SD #49 Jt	Vernonia School District	049
SD #88 Jt	Sherwood School District	088
SD #101 Jt	West Linn-Wilsonville School	101
SD #1-1 Jt	Portland School District	104
SD #117 Jt	Scappoose School District	117
SD #511 Jt	Gaston School District	511

2013-14 Cities in Washington County

<i>City</i>	<i>Tax Code Areas</i>
Banks	013.19, 013.20, 013.25
Beaverton	039.05, 039.10, 051.51, 051.58, 051.59, 051.60, 051.61, 051.62, 051.79, 051.90, 051.91, 051.93, 052.26, 052.43, 052.71, 104.24, 104.25
Cornelius	007.19, 007.26, 007.29, 015.08, 015.12
Durham	023.87, 023.88
Forest Grove	015.13, 015.19, 015.22, 015.24, 015.25, 015.33
Gaston	511.01, 511.09
Hillsboro	001.12, 001.16, 001.17, 001.34, 001.42, 001.45, 001.53, 001.55, 007.01, 007.24, 007.30, 007.31, 007.34, 007.35, 007.42, 029.10, 029.12, 029.13, 029.14, 029.31, 029.32, 029.38, 051.47, 051.69, 051.81, 058.06, 058.08
Hillsboro (Phase In 1)	001.56, 001.57, 011.59, 007.38, 007.39, 007.40, 007.41, 029.23, 029.25, 029.34, 029.37, 051.66
Hillsboro (Phase In 2)	029.35
King City	023.86, 023.92
Lake Oswego (Jt.)	017.07
North Plains	001.49, 001.50, 001.54, 070.14, 070.15, 070.17, 070.22, 070.23
Portland (Jt.)	023.60, 052.28, 052.35, 052.36, 052.40, 104.17, 104.18
Rivergrove (Jt.)	017.01, 017.04
Sherwood	088.10, 088.12, 088.25, 088.26, 088.30, 088.31, 088.33, 088.37
Tigard	023.66, 023.73, 023.74, 023.75, 023.81, 023.82, 023.83, 023.93, 050.94, 051.73, 051.85, 052.31
Tigard (Phase In 2)	023.02, 023.08, 023.15, 051.32, 051.34, 051.36, 051.37
Tualatin (Jt.)	017.02, 017.03, 023.05, 023.19, 023.25, 023.76, 088.15, 088.16
Wilsonville (Jt.)	088.08, 088.18, 088.34, 088.35, 088.38, 101.01, 101.03, 101.05

Glossary of Terminology

Assessed Value (AV)

(See Taxable Assessed Value)

Assessment Date

January 1 at 1:00 a.m. each year. The “as of” date that becomes the basis for valuation of property.

Changed Property Ratio (CPR)

The CPR is used to adjust the market value of exception property to the average level of assessment compared to the current market value for each property class. The ratio is determined by dividing the Average Maximum Assessed Value by the Average Real Market Value not including value from exceptions. This ratio is computed each year for eight basic property class groups on a Countywide basis.

Exceptions

Certain changes to a property that allow an increase in Maximum Assessed Value (MAV) of more than three percent. An exception occurs if:

- New property or new improvements to property exceeding \$10,000 in Market Value.
- The property is partitioned or subdivided.
- Omitted property is discovered.
- Rezoning occurs and the property is used consistently with rezoning.
- Property is disqualified from exemption, partial exemption, or special assessment.

Exemptions (Properties Exempt from Taxation)

Some properties are partially or wholly exempt from property taxation. There are three main categories of these exemptions:

- (1) Public Exemptions. Property owned by federal, state, or local governments (including counties, cities, towns, and school districts) is generally exempt from property taxation. This includes all public or corporate property used or intended for use for corporate purposes of local governments and all public or municipal corporations in the state. When such property is leased to a private party, the leased portion generally becomes taxable.
- (2) Social Welfare Exemptions. Assessed Value of properties owned by private organizations and used for educational, religious, or developmental purposes. These properties are exempt from property tax. The qualifying property classes include: fraternal organizations; literary and charitable; religions organizations; burial grounds; all other social welfare.
- (3) Business, Housing, and Miscellaneous Exemptions. These properties are partially or totally exempt from property taxation: Veteran's exemptions; historic property; enterprise zones; commercial facilities under construction; and others.

Glossary of Terminology

General On-Going Maintenance and Repair

The Maximum Assessed Value (MAV) of a property cannot be increased due to general on-going maintenance and repair defined as the repair or replacement of existing property due to normal wear/tear/deterioration. Examples of on-going maintenance and repair may include re-roofing, painting, replacement of floor or wall covering.

Maximum Assessed Value (MAV)

Maximum Assessed Value (MAV) is generally equal to the prior year Taxable Assessed Value times 103% or the prior year MAV, whichever is greater. MAV was initially established for 1997-98 as equal to 90% of the property's Real Market Value in 1995-96.

Maximum Specially Assessed Value (MSAV)

Maximum Specially Assessed Value (MSAV) applies only to the specially assessed portion of specially assessed property. For 1997-98, it was equal to 90% of the 1995-96 Specially Assessed Value. For subsequent years it was equal to its prior year Maximum Specially Assessed Value times 103%. Beginning with 2002 for farmland and 2004 for forestland, the MSAV is calculated as the prior year assessed value of the specially assessed portion times 103% or the prior year MSAV, whichever is greater.

Measure 5 (M5)

Oregon Ballot Measure 5, passed in 1990, established constitutional limits on property taxes. After a period of implementation, total property taxes levied on any property were limited to a maximum of \$5 per thousand of Real Market Value for all education levies, and \$10 per thousand of Real Market Value for general government. Property taxes beyond these limits are not levied and are said to be "lost to compression."

Measure 5 Value (M5 Value)

Measure 5 value is the value used to calculate the Measure 5 limits. This value differs from Real Market Value for property that is assessed under a Special Assessment program (such as Farm and Forest property, and SIP). For non-specially assessed property, Measure 5 Value is equal to Real Market Value (RMV). For specially assessed property, Measure 5 Value is the sum of the Real Market Value of the market portion of the account plus the Specially Assessed Value (SAV) of the specially assessed portion of the account.

Glossary of Terminology

Measure 50

The voters of Oregon passed an initiative Petition in November 1996 called Ballot Measure 47. This change to the Oregon Constitution provided for a “cut and cap” of property tax assessed values in the State. The cut was a roll back of the value of each property to its 1995 assessed value minus ten percent. The value cap restricted annual increases in assessed value to three percent unless certain changes to the property were made, such as new construction.

The 1997 Legislature found parts of Measure 47 to be unworkable and offered a substitute. Measure 50 provided for the same outcomes as well as additional provisions to enable a smoother implementation. The voters approved Measure 50 as a substitute for Measure 47 in May 1997. The changes in the property tax system were implemented in the 1997/98 tax year. These changes are found under Article XI, Section 11 in the Oregon Constitution.

Minor Construction

Improvements to real property, the Real Market Value (RMV) of which does not exceed \$10,000 in any assessment year or \$25,000 for cumulative additions made over five assessment years. The assessor may increase the Real Market Value (RMV) of the property to reflect minor construction; however the Maximum Assessed Value (MAV) may not be increased to reflect minor construction.

Net Assessed Value

(Same as "Value to Compute the Rates" on form 4a line 17) Net Assessed Value is used to calculate district tax rates for dollar levies. It is total assessed value plus nonprofit housing value and state fish and wildlife value minus urban renewal excess value used.

Real Market Value (RMV)

Real Market Value is the value a property would sell for in a competitive market if the property were used in its highest and best use. RMV is the amount in cash that could reasonably be expected to be paid by an informed buyer to an informed seller, each acting without compulsion in an arm's length transaction occurring as of the assessment date for the tax year.

For purposes of this Summary Book, RMV is reported only for assessable (taxable) property. Exempt RMV is not included. For most properties, the M5 value equals the RMV.

Glossary of Terminology

Specially Assessed Value (SAV)

Specially Assessed Value (SAV) applies only to the specially assessed portion of a property. It is the value, specially assessed according to statute, of the specially assessed portion of the account only. Specially assessed property is assessed at less than its full value. Farm use special assessments apply to land used primarily to make a profit in farming. Forestland special assessments apply to land used for growing timber.

Taxable Assessed Value (TAV)

Taxable Assessed Value (TAV) is the value to which the billing rates are applied to calculate taxes. For most properties, Taxable Assessed Value is the lesser of Maximum Assessed Value (MAV) or Measure 5 Value (M5). For property that is partially or wholly specially assessed, Taxable Assessed Value is the lesser of: (A) the lesser of MSAV or SAV by land class of the specially assessed portion, plus the lesser of RMV or MAV of the market portion; or (B) account RMV.

Value Subject to Tax (aka Taxable Value; aka Assessable Value)

Assessed value used for tax computation. It may be the Maximum Specially Assessed Value, as in the case of Specially Assessed property, or the Assessed Value for other property.



Department of
Assessment & Taxation

155 N. First Ave., Suite 130, Hillsboro, OR 97124

503-846-8741

www.co.washington.or.us