



# Department of Assessment & Taxation



# Summary of Assessment & Tax Roll

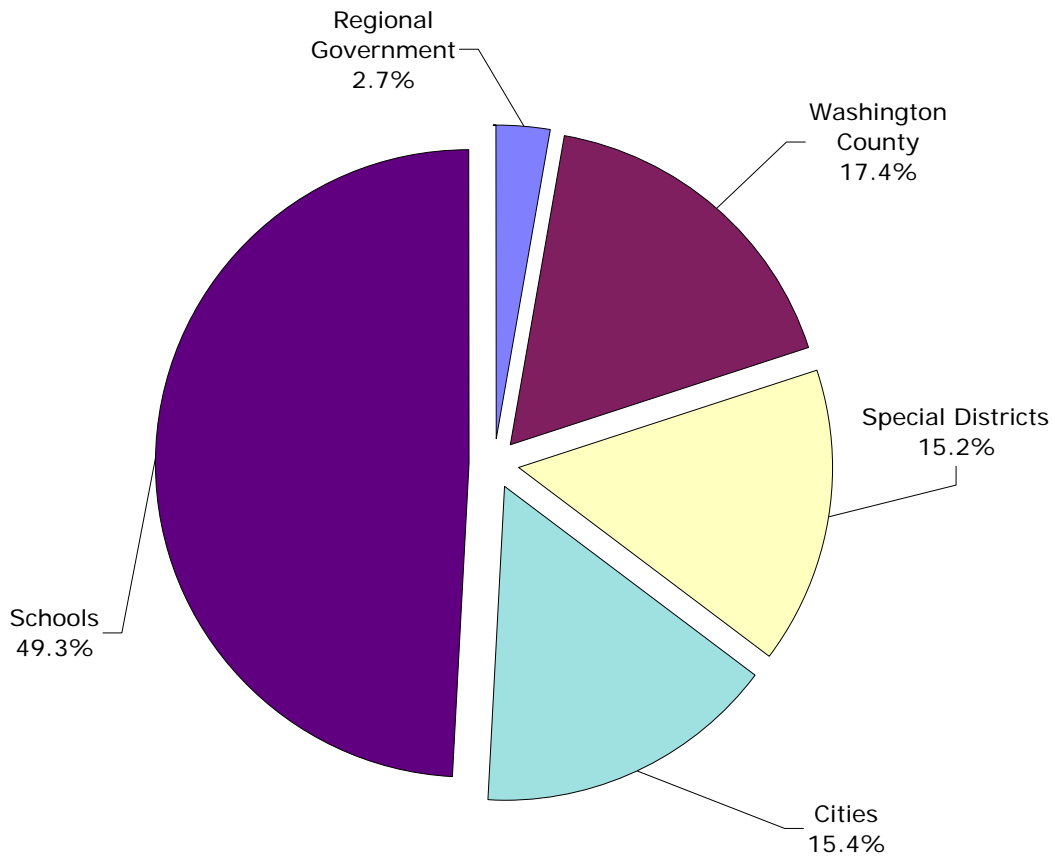
Fiscal Year 2005-06

## Table of Contents

<b>General Information</b>	Page(s)
Tax Dollar .....	1
Certification of Tax Roll .....	1
Washington County Average Tax Rate and Taxes Imposed .....	2
Assessed Value - Residential vs. Other Use .....	3
Property Value by Class .....	4
Average Residential RMV and AV by District and County-wide .....	5-6
Total Value and Total Taxes Extended on the Tax Roll .....	7
Measure 5 Compression Loss by District .....	8
History of County Tax Rate and Average Combined Rate .....	9
Measure 50 History.....	10
<b>Information by District</b>	
District Value by Property Type.....	11-15
Property Taxes Imposed by District and Measure 5 Category .....	16-20
Detail of Taxing District Levies <i>(Table of Contents on Next Page)</i> .....	21-93
• Tax Rate by District	
• Taxable Value by District	
• Certified Levies by District	
• Tax Base by District	
• Special Levies by District	
• Bond and Interest By District	
• Offsets by District	
• Add Tax by District	
• Percentage of Tax Distribution	
Summary of Special Assessments, Fees, and Charges .....	94
Urban Renewal Projects .....	95-97
<b>Information by Tax Code Area</b>	
Tax Rate Detail by District by Code Area .....	98-181
Tax Rate by Code Area .....	182-187
<b>References and Guides</b>	
Directory of School District and City Codes .....	188-189
Glossary of Terms.....	190-192

## Table of Contents for Taxing District Levies

<b><i>County, Regional, Special</i></b>	Page	<b><i>Water Districts</i></b>	Page
Washington County.....	21	Clean Water Services.....	59
Enhanced Sheriff Patrol District.....	22	Raleigh Water District .....	60
Urban Road Maintenance District.....	23	Rivergrove Water District .....	61
Rainbow Lanes Special Road .....	24	Tualatin Valley Water District .....	62
Metro Service District .....	25	TV Water District - Metzger Bond .....	63
Tri-Met .....	26	TV Water District - Wolf Creek Bond.....	64
Port of Portland .....	27	West Slope Water District .....	65
Tualatin Hills Park & Recreation.....	28	Wolsborn Water District.....	66
<b><i>Urban Renewal</i></b>		<b><i>Community College</i></b>	
Lake Oswego Development Commission.....	29	Portland Community College .....	67
Portland Development Commission .....	30		
Tualatin Development Commission .....	31	 	
Wilsonville Development Commission .....	32	<b><i>Education Service Districts</i></b>	
 		Clackamas ESD.....	68
<b><i>Cities</i></b>		Multnomah ESD .....	69
City of Banks .....	33	NW Regional ESD .....	70
City of Beaverton .....	34	Willamette ESD.....	71
City of Cornelius .....	35		
City of Durham .....	36	 	
City of Forest Grove .....	37	<b><i>School Districts</i></b>	
City of Gaston .....	38	Banks School District #13 .....	72
City of Hillsboro.....	39	Beaverton School District #48 .....	73
City of King City.....	40	Forest Grove School District #15 .....	74
City of Lake Oswego - Inside Operating .....	41	Gaston School District #511 .....	75
City of Lake Oswego - Bond Operating .....	42	Hillsboro School District #1.....	76
City of North Plains .....	43	Hillsboro SD - Farmington Elem. Bond.....	77
City of Portland .....	44	Hillsboro SD - Hillsboro Elem. Bond .....	78
City of Portland - After .....	45	Hillsboro SD - North Plains Elem. Bond .....	79
City of Rivergrove .....	46	Hillsboro SD - Reedville Elem. Bond .....	80
City of Sherwood.....	47	Lake Oswego School District #7 .....	81
City of Tigard .....	48	Newberg School District #46 .....	82
City of Tualatin .....	49	Portland School District #1-1 .....	83
City of Tualatin - After .....	50	Scappoose School District #117 .....	84
City of Wilsonville .....	51	Sherwood School District #88.....	85
 		Sherwood School District - Bond Pocket .....	86
<b><i>Fire Districts</i></b>		Tigard-Tualatin School Dist. #23 .....	87
Banks Fire District #13.....	52	Tigard-Tualatin School Dist. - After .....	88
Cornelius RFPD .....	53	Tigard-Tualatin School Dist. - Bond Pocket .....	89
Forest Grove RFPD .....	54	Vernonia School District #49.....	90
Gaston RFPD .....	55	West Linn School District #101.....	91
Tualatin Valley Fire & Rescue.....	56	West Linn School District #101 - After.....	92
Tualatin Valley Fire & Rescue - After .....	57		
Washington County RFPD #2.....	58	 	
		<b><i>Grand Total for all Districts</i></b> .....	93

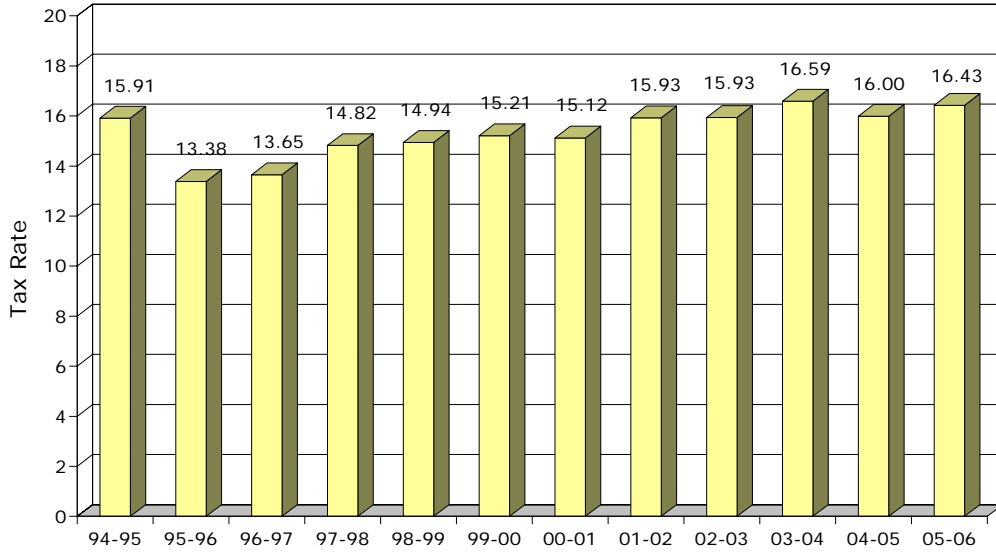


I, Jerry R. Hanson, Director of Assessment and Taxation for Washington County, State of Oregon, hereby certify that the assessed valuation, tax levies and taxes set forth in the tables herein contained are full, true and correct copies of the originals and of the whole thereof, as the same appears in my custody.

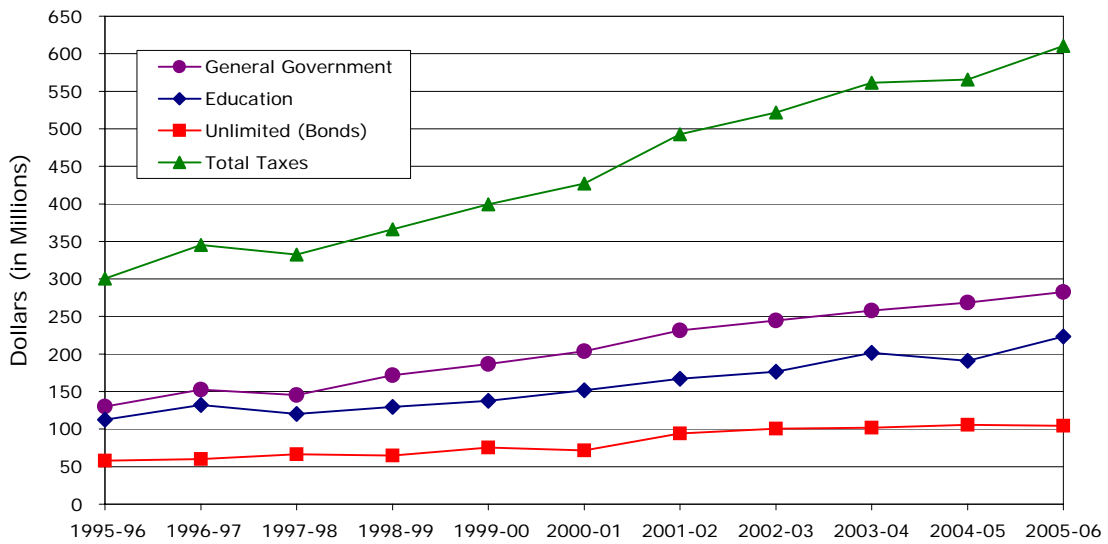
In Witness Whereof, I have hereunto affixed my signature at Hillsboro, Oregon, on the 10th day of November, 2005.

Jerry R. Hanson, Director  
Department of Assessment and Taxation

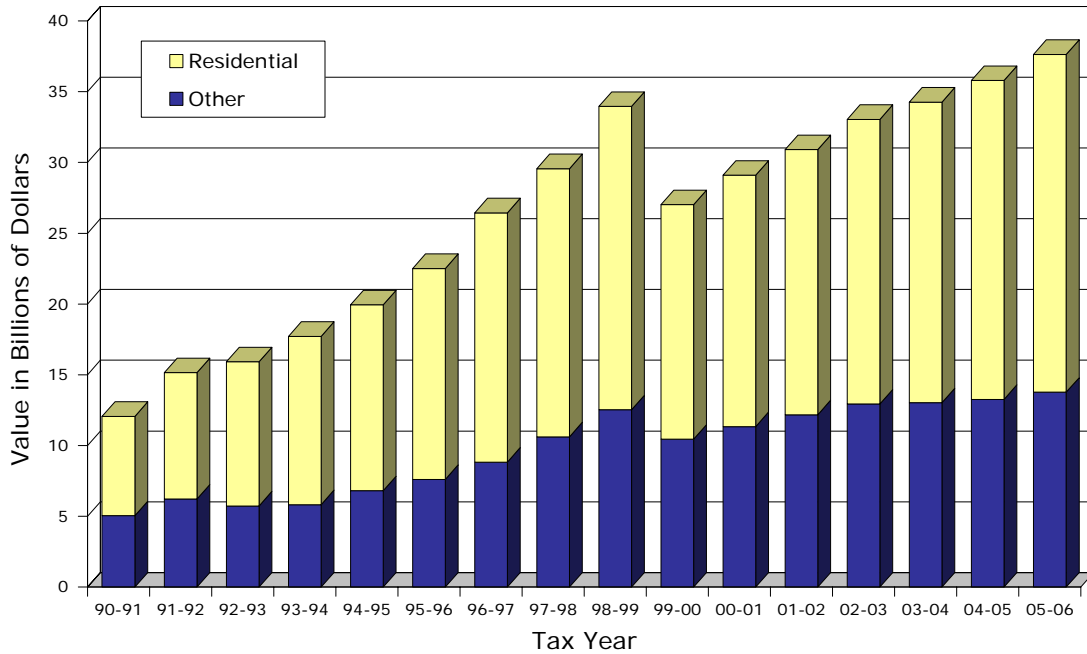
**Washington County Average Tax Rate County-wide**  
 (Total Taxes Divided by Total Assessed Value)



**Property Taxes Imposed County-wide**  
 by Measure 5 Categories



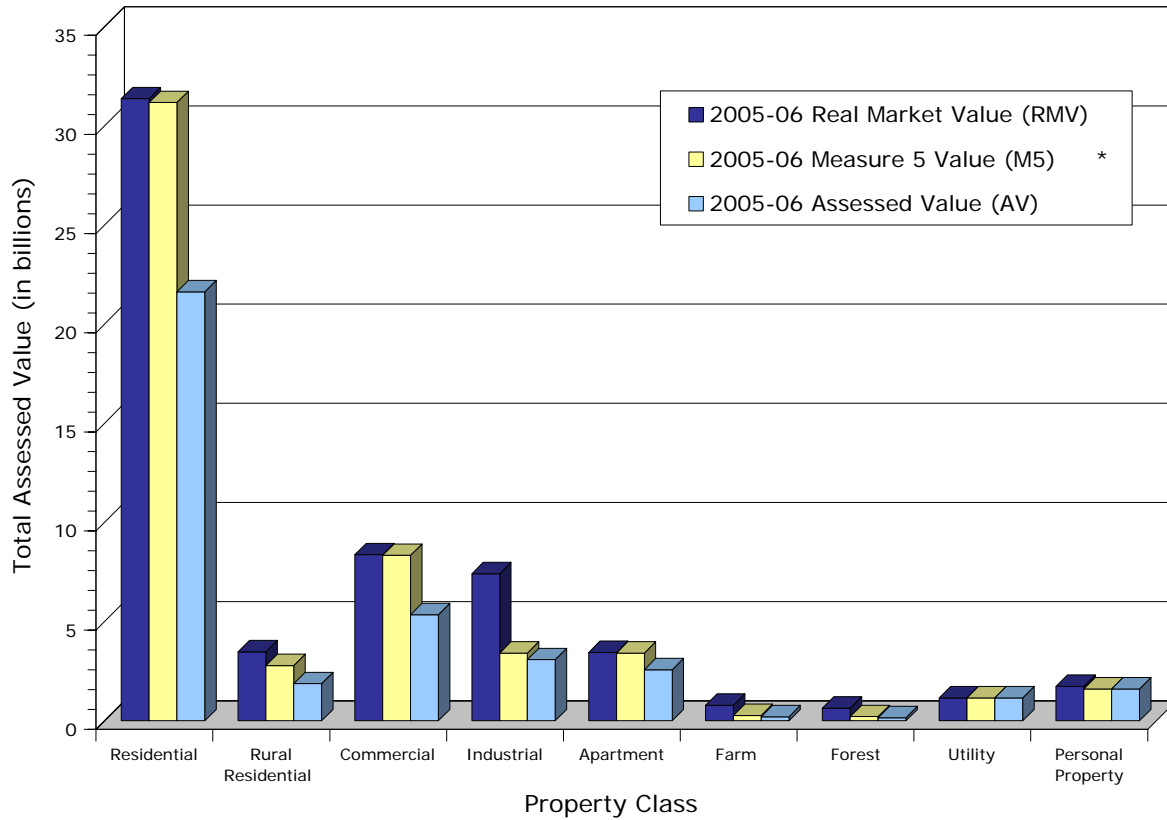
### Assessed Value - Residential vs. Other Use



Year	Residential*	% of Total	Other*	% of Total
90-91	\$7,017,145,450	58%	\$5,047,088,636	42%
91-92	\$8,926,875,970	59%	\$6,227,217,133	41%
92-93	\$10,184,172,970	64%	\$5,736,695,239	36%
93-94	\$11,889,301,915	67%	\$5,831,466,608	33%
94-95	\$13,133,454,324	66%	\$6,811,444,326	34%
95-96	\$14,890,130,720	66%	\$7,617,793,050	34%
96-97	\$17,607,799,707	67%	\$8,835,746,283	33%
97-98	\$18,934,027,897	64%	\$10,623,298,990	36%
98-99	\$21,432,016,760	63%	\$12,530,073,600	37%
99-00	\$16,569,941,890	61%	\$10,452,291,160	39%
00-01	\$17,751,643,630	61%	\$11,347,984,650	39%
01-02	\$18,738,280,030	61%	\$12,172,964,063	39%
02-03	\$20,103,008,072	61%	\$12,936,649,934	39%
03-04	\$21,233,205,064	62%	\$13,025,084,269	38%
04-05	\$22,529,913,586	63%	\$13,263,068,607	37%
05-06	\$23,861,223,040	63%	\$13,769,630,200	37%

\* Not reduced by Urban Renewal excess

### Property Value - By Class



\* See Definitions in Glossary

Property Class	2005-06 RMV *	2005-06 M5 *	2005-06 AV *	CPR
Residential	31,372,967,453	31,175,767,423	21,633,570,333	0.697
Rural Residential	3,475,136,736	2,781,444,546	1,871,056,983	0.673
Commercial	8,371,967,444	8,344,130,144	5,349,969,640	0.651
Industrial	7,413,573,496	3,416,562,826	3,080,372,600	1.000
Apartment	3,448,775,990	3,412,916,110	2,574,943,850	0.754
Farm	783,980,039	264,407,579	200,176,297	0.785
Forest	634,771,557	210,362,547	156,419,427	0.729
Utility	1,156,819,702	1,156,819,702	1,155,643,042	1.000
Personal Property	1,731,434,229	1,608,712,299	1,608,701,068	1.000
<b>Total</b>	<b>58,389,426,646</b>	<b>52,371,123,176</b>	<b>37,630,853,240</b>	

## Average Residential RMV and Assessed Value by District

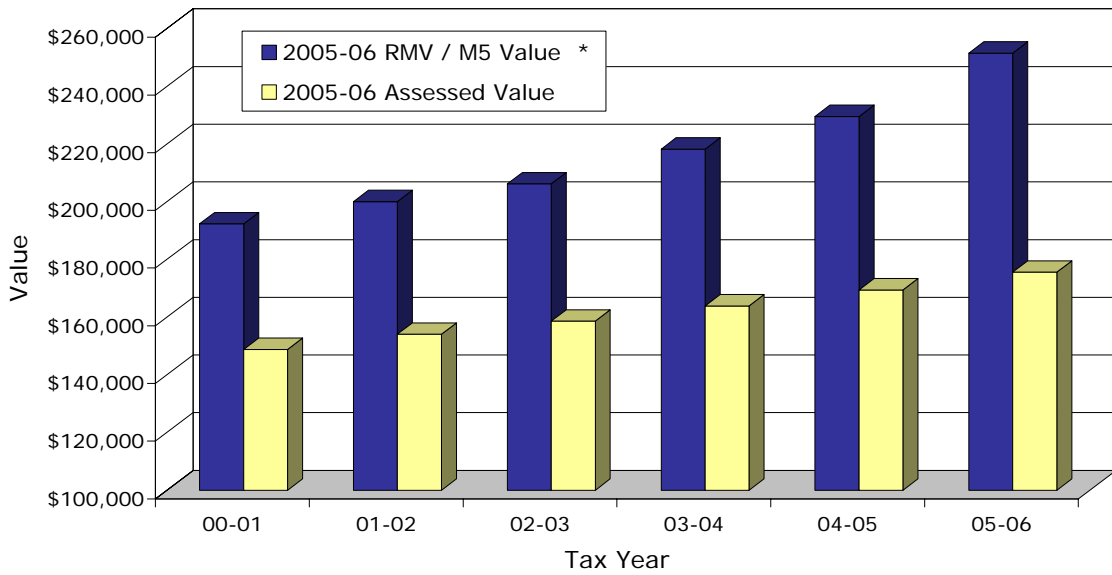
District	2005-06 Average RMV / M5 *	2005-06 Average Assessed Value	
<b>County Wide Districts</b>			
1	Washington County	\$251,548	\$175,595
4	Port of Portland	\$251,548	\$175,595
5	Portland Community College	\$251,548	\$175,595
<b>Special Districts</b>			
75	Urban Road Maintenance	\$272,751	\$186,962
61	Enhanced Patrol	\$272,751	\$186,962
2	Rainbow Lanes Road	-	-
3	Metro Service District	\$252,584	\$176,296
65	Tri-Met	\$252,285	\$176,088
79	Tualatin Valley Water	\$261,216	\$180,578
38	Tual Hills Park & Rec	\$263,857	\$181,989
<b>Rural Fire Protection Districts</b>			
39	Cornelius RFPD	-	-
40	Forest Grove RFPD	\$190,431	\$108,702
41	Gaston RFPD	\$146,399	\$87,382
42	Banks RFPD	\$182,559	\$136,948
43	T V Fire & Rescue	\$266,020	\$184,920
44	Wash Co RFPD #2	\$218,118	\$151,375
<b>City</b>			
45	City of Banks	\$182,568	\$137,000
46	City of Beaverton	\$255,604	\$180,901
47	City of Cornelius	\$167,736	\$116,514
48	City of Durham	\$313,368	\$228,908
49	City of Forest Grove	\$190,467	\$138,191
50	City of Gaston	\$146,399	\$87,382
51	City of Hillsboro	\$207,905	\$148,270
52	City of King City	\$168,650	\$124,155
54	City of North Plains	\$187,199	\$131,487
55	City of Portland	\$390,594	\$261,863
56	City of Sherwood	\$250,594	\$171,017
57	City of Tigard	\$259,029	\$183,165
58	City of Tualatin	\$270,747	\$196,820
59	City of Wilsonville	-	-
<b>Educational Service District</b>			
6	ESD - Clackamas County	\$333,630	\$207,665
8	ESD - Multnomah County	\$374,070	\$235,864
9	ESD - NW Regional	\$250,634	\$175,147
10	ESD - Yamhill County	-	-
<b>School Districts</b>			
28	SD #1J Hillsboro	\$205,225	\$145,904
13	SD #13 Banks	\$182,559	\$136,948
14	SD #15 Forest Grove	\$181,024	\$128,712
15	SD #23 Tigard-Tualatin	\$268,239	\$190,926
18	SD #46 Newberg	-	-
19	SD #48 Beaverton	\$272,926	\$188,534
23	SD #88 Sherwood	\$249,741	\$170,477
24	SD #101 West Linn	-	-
25	SD #1-1 Portland	\$374,070	\$235,864
27	SD #511 Gaston	\$146,399	\$87,382

Report Criteria: Existing Residential Improved Property with Property Class = 101 and Living Area > 100 sqft. If the cell is blank, no residential properties in the district met the criteria for this report. It excludes Exempt or Partial Exempt Properties, Partial Construction, Code Split and Prorated Accounts, Property with Special Use Value, Property with Adjudicated Values, Rural, Tract and Plex Neighborhoods.

\* For the purpose of this report, Real Market Value (RMV) and Measure 5 Value, (which both exclude exempt property) are always identical.



### Average Residential RMV and Assessed Value



Tax Year	Average Real Market Value *	Average Assessed Value
00-01	\$192,391	\$148,809
01-02	\$200,096	\$154,076
02-03	\$206,258	\$158,658
03-04	\$218,300	\$163,887
04-05	\$229,583	\$169,469
05-06	\$251,548	\$175,595

Typical residential properties are used to calculate the averages for Real Market Value, M5 Value, and Assessed Value each year. These are improved residential properties with a living area greater than 100 sq. ft. that are in residential neighborhoods. This list excludes properties with partial construction, exempt property, code-split accounts, pro-rated accounts, property with special use value, rural property, tract property and plexes.

*\* For the purpose of this report, Real Market Value (RMV) and Measure 5 Value, (which both exclude exempt property) are always identical.*

### Total Value on the Tax Roll

Property Type	Real Market Value	Measure 5 Value	Taxable Assd Value
Real Property	55,376,369,292	49,480,787,752	34,748,633,507
Personal Property	1,731,434,229	1,608,712,299	1,608,701,068
Manufactured Structures	124,803,423	124,803,423	117,875,623
Public Utility	1,156,819,702	1,156,819,702	1,155,643,042
<b>Total</b>	<b>58,389,426,646</b>	<b>52,371,123,176</b>	<b>37,630,853,240</b>

*\* For complete definitions of "Real Market Value", "Measure 5 Value", and "Taxable Assessed Value", please see the Glossary.*

Assessment Date = January 1, 2005.  
Not reduced by Urban Renewal Excess.

### Total Taxes Extended on the Roll

Property Type	# of Accounts	Tax Extended
Real Property	164,548	565,890,324.41
Personal Property	22,283	25,526,734.25
Manufactured Structures	6,092	1,733,991.63
Public Utility	941	17,251,102.54
<b>Total</b>	<b>193,864</b>	<b>610,402,152.83</b>

*Includes all levies, special assessments, fees, and charges included in the tax statements.*

## Measure 5 Compression Loss by District

Education	Tax Reduction	General Government	Tax Reduction
<i>School Districts</i>		<i>County, Regional, Special</i>	
Banks #13	15,993.87	Washington County	3,659.24
Beaverton #48	4,809,076.01	Urban Road Maintenance District	1.94
Forest Grove #15	93,966.16	Enhanced Sheriff Patrol District	47.13
Gaston #511	5,191.01	Metro Service District	15.51
Hillsboro #1	892,837.64	Port of Portland	12.99
Lake Oswego #7J	15,457.53	Tualatin Hills Park & Recreation	190.00
Newberg #46	748.47		
Portland #1-1	2,208.76	<i>Cities</i>	
Scappoose #117	113.72	Beaverton	158.76
Sherwood #88	18,691.43	Cornelius	4.27
Tigard-Tualatin #23	1,261,401.82	Forest Grove	34.00
Vernonia #49	42.73	Gaston	47.28
West Linn #101	21,469.15	Hillsboro	66.79
		Portland	5,050.13
<i>Community Colleges</i>		Sherwood	3.18
Portland Community College	81,023.60	Tigard	3.50
		Tualatin	5.81
<i>Education Service Districts</i>		<i>Fire</i>	
Clackamas ESD	39.47	Banks Fire District	1.21
Multnomah ESD	211.72	Gaston RFPD	682.24
NW Regional ESD	43,951.92	Tualatin Valley Fire & Rescue	356.82
Willamette ESD	47.65	Washington County RFPD	13.79
<b>Education Total:</b>	<b>7,262,472.66</b>	<i>Urban Renewal Agencies</i>	
		Tualatin UR - Central Project	3.43
		Tualatin UR - Leveton Project	6.21
		Sherwood UR	1.83
		Portland UR	357.52
		<i>LID's and Special Assessments</i>	
		Job's Drainage District	9.66
		Mobile Home Ombudsman Fee	636.07
		Road Maintenance LID	839.85
		Service District Lighting #1	4,084.92
		<b>Government Total:</b>	<b>16,294.08</b>

\***Compression** - Reduction in taxes required by the Measure 5 property tax rate limits approved in 1990. County assessors calculate compression as a dollar amount, but it also can be expressed as a tax rate. Compression is done on a property-by-property basis.

\***Measure 5** - Constitutional tax rate limitations passed by voters in November, 1990, which can be found at Article XI, Section 11b of the Oregon Constitution. Measure 5 limited school taxes to \$5 per \$1,000 of assessed value and nonschool taxes to \$10 per \$1,000 of assessed value starting in 1991-92. The school limit fell by \$2.50 per \$1,000 each year until it reached \$5 per \$1,000 in 1995-96. The nonschool limit remains at \$10 per \$1,000. Levies to pay bond principal and interest for capital construction projects are outside the limitation. The Measure 5 rate limits still apply under the provisions of Measure 50, passed in 1997, but now apply to real market value.

\* Source: Oregon Property Tax Statistics, Oregon Department of Revenue (Rev. 8-02)

### County Tax Rate History

Year	Assd Value*	Value Increase	Tax Imposed**	Percent of Tax Roll	Billing Rate*** (per \$1000)
2005-06	37,154,861,635	5.1%	105,498,481.09	17.43%	2.8395
2004-05	35,353,771,587	4.5%	101,571,525.94	18.08%	2.8731
2003-04	33,842,430,175	3.3%	97,979,710.57	17.60%	2.8953
2002-03	32,749,599,757	5.9%	95,460,182.56	18.44%	2.9149
2001-02	30,911,244,093	9.4%	91,545,314.19	18.77%	2.9616
2000-01	28,258,395,898	7.6%	71,394,569.45	16.94%	2.5265
1999-00	26,266,957,821	7.2%	66,783,593.15	16.91%	2.5425
1998-99	24,507,633,402	7.0%	62,830,203.54	17.38%	2.5637
1997-98	22,906,156,104	-12.1%	59,501,083.46	17.67%	2.5977
1996-97	26,059,833,105	17.0%	65,361,451.43	18.37%	2.5081
1995-96	22,279,912,218	12.7%	52,199,028.70	17.04%	2.3430
1994-95	19,763,109,809	11.2%	42,626,077.78	13.66%	2.1571

\* This is the value to compute the rate, equivalent to line 17 of form 4a.

\*\* This is the tax imposed, equivalent to line 28 of form 4a. No add taxes or penalties are included.

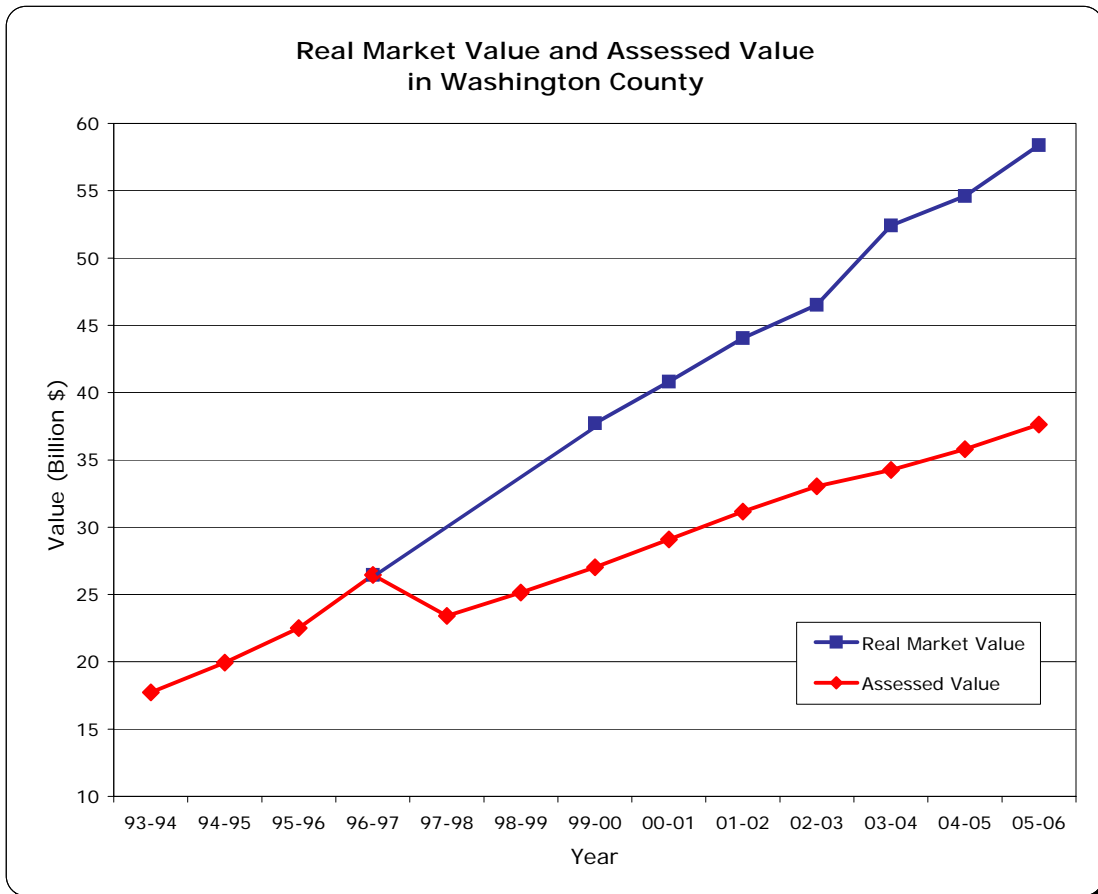
\*\*\* The billing rate is on line 23 of form 4a.

### History of Average Combined Rate for All Taxes, Special Assessments, Penalties, and Urban Renewal

Year	Property Tax Levied	Increase	Assd Value (used for rates)	Increase	Average Combined Rate (per \$1000)
2005-06	610,402,152.83	7.9%	37,154,861,635	5.1%	16.43
2004-05	565,496,395.81	0.7%	35,353,771,587	4.5%	16.00
2003-04	561,328,117.53	7.6%	33,842,430,175	3.3%	16.59
2002-03	521,856,023.93	5.9%	32,749,599,757	5.9%	15.93
2001-02	492,559,478.86	15.3%	30,911,244,093	9.3%	15.93
2000-01	427,153,809.99	6.9%	28,258,395,898	7.6%	15.12
1999-00	399,493,005.45	9.1%	26,266,957,821	7.4%	15.21
1998-99	366,097,398.83	7.8%	24,507,633,402	7.0%	14.94
1997-98	339,540,273.05	-4.6%	22,906,156,104	-12.1%	14.82
1996-97	355,864,581.36	15.1%	26,059,833,105	17.0%	13.65
1995-96	309,188,665.56	-1.7%	22,279,912,218	12.7%	13.38
1994-95	314,375,373.28	-6.0%	19,763,109,809	12.6%	15.91

## The passage of Measure 50 in 1997 redefined Assessed Value in Oregon --

Prior to 1997-98, the Assessed, or taxable value, of a property in Oregon was equal to its Real Market Value. For 1997-98, Ballot Measure 50 amended the Oregon Constitution to include a new value limitation called Maximum Assessed Value (MAV). The MAV for each property was calculated for the 1997-98 tax roll as 90 percent of the property's 1995-96 Assessed Value, thus separating the Assessed and Real Market Value for every property. In addition, the MAV of a property was limited to a maximum of 3 percent growth per year. Additions for new construction and certain other "exceptions" were allowed to increase the MAV above 3 percent.



To fully understand the growth in total Assessed Value, it is important to know the two possible sources of that growth: existing property and new property. The growth in Assessed Value for existing property is subject to the 3 percent limit. On the other hand, some properties can experience a decline in Assessed Value, such as business personal property or machinery and equipment that depreciates. When Real Market Value is lower than Maximum Assessed Value, it becomes the basis for the property's Assessed (taxable) Value. Approximately 10 percent of Assessed Value in Washington County is based on RMV, whereas 90 percent is based on MAV. New property, such as a newly constructed home, represents a new source of Assessed Value. Some other sources of new value include improvements, where an addition to a house significantly increases the home's value, or rezoned property, where a change in zoning laws (and a change in use) increase the value of a property more than 3 percent in the year that the change takes place.

**Real Market Value, M5 Value, and Assessed Value \*  
by Taxing District for 2005-06**

District	Real	Personal	Mfd Homes	Utility	Total	**Change
Washington County - RMV	55,376,369,292	1,731,434,229	124,803,423	1,156,819,702	58,389,426,646	1.070
Washington County - M5	49,480,787,752	1,608,712,299	124,803,423	1,156,819,702	52,371,123,176	-----
Washington County - AV	34,748,633,507	1,608,701,068	117,875,623	1,155,643,042	37,630,853,240	1.051
Sheriff Patrol - RMV	17,575,899,330	276,102,504	47,305,820	298,408,859	18,197,716,513	1.068
Sheriff Patrol - M5	17,078,242,410	267,706,224	47,305,820	298,408,859	17,691,663,313	-----
Sheriff Patrol - AV	11,850,745,240	267,702,397	44,326,490	297,637,480	12,460,411,607	1.025
Urban Road Maint - RMV	17,575,899,330	276,102,504	47,305,820	298,408,859	18,197,716,513	1.066
Urban Road Maint - M5	17,078,242,410	267,706,224	47,305,820	298,408,859	17,691,663,313	-----
Urban Road Maint - AV	11,850,745,240	267,702,397	44,326,490	297,637,480	12,460,411,607	1.024
Rainbow Lanes Road - RMV	15,649,420	15,276	63,140	901,800	16,629,636	1.021
Rainbow Lanes Road - M5	13,654,070	15,276	63,140	901,800	14,634,286	-----
Rainbow Lanes Road - AV	8,043,820	15,276	63,140	901,800	9,024,036	1.084
Metro Service Dist - RMV	50,395,454,819	1,690,529,450	95,986,938	1,001,886,810	53,183,858,017	1.068
Metro Service Dist - M5	46,077,185,239	1,567,807,520	95,986,938	1,001,886,810	48,742,866,507	-----
Metro Service Dist - AV	32,413,980,620	1,567,796,289	90,431,358	1,000,770,421	35,072,978,688	1.051
Port of Portland - RMV	55,376,369,292	1,731,434,229	124,803,423	1,156,819,702	58,389,426,646	1.070
Port of Portland - M5	49,480,787,752	1,608,712,299	124,803,423	1,156,819,702	52,371,123,176	-----
Port of Portland - AV	34,748,633,507	1,608,701,068	117,875,623	1,155,643,042	37,630,853,240	1.051
PCC - RMV	55,376,369,292	1,731,434,229	124,803,423	1,156,819,702	58,389,426,646	1.070
PCC - M5	49,480,787,752	1,608,712,299	124,803,423	1,156,819,702	52,371,123,176	-----
PCC - AV	34,748,633,507	1,608,701,068	117,875,623	1,155,643,042	37,630,853,240	1.051
Tri-Met - RMV	50,891,244,638	1,671,134,122	98,538,318	1,019,375,630	53,680,292,708	1.069
Tri-Met - M5	46,348,808,698	1,548,412,192	98,538,318	1,019,375,630	49,015,134,838	-----
Tri-Met - AV	32,591,975,264	1,548,400,961	92,864,298	1,018,259,241	35,251,499,764	1.051
Clackamas ESD - RMV	173,282,818	13,582,382	28,590	2,686,800	189,580,590	1.079
Clackamas ESD - M5	169,166,618	13,582,382	28,590	2,686,800	185,464,390	-----
Clackamas ESD - AV	113,103,730	13,582,382	28,590	2,686,800	129,401,502	1.063
Multnomah ESD - RMV	353,128,620	868,256	2,130	4,043,700	358,042,706	1.095
Multnomah ESD - M5	353,128,620	868,256	2,130	4,043,700	358,042,706	-----
Multnomah ESD - AV	227,437,550	868,256	2,130	4,043,700	232,351,636	1.037
NW Regional ESD - RMV	54,717,215,231	1,716,902,411	123,796,779	1,147,440,348	57,705,354,769	1.069
NW Regional ESD - M5	48,851,748,541	1,594,180,481	123,796,779	1,147,440,348	51,717,166,149	-----
NW Regional ESD - AV	34,336,893,327	1,594,169,250	116,928,389	1,146,270,142	37,194,261,108	1.051
Willamette ESD - RMV	132,742,623	81,180	975,924	2,648,854	136,448,581	1.153
Willamette ESD - M5	106,743,973	81,180	975,924	2,648,854	110,449,931	-----
Willamette ESD - AV	71,198,900	81,180	916,514	2,642,400	74,838,994	1.067

\* For complete definitions of "Real Market Value", "Measure 5 Value", and "Taxable Assessed Value", please see the Glossary.

\*\* Due to a change in reporting, M5 year to year comparisons will begin next year.

**Real Market Value, M5 Value, and Assessed Value \*  
by Taxing District for 2005-06**

District	Real	Personal	Mfd Homes	Utility	Total	**Change
SD #1J - Hillsboro - RMV	15,692,590,790	608,210,530	44,565,453	309,515,561	16,654,882,334	1.009
SD #1J - Hillsboro - M5	10,896,868,960	485,488,600	44,565,453	309,515,561	11,736,438,574	-----
SD #1J - Hillsboro - AV	8,004,678,816	485,485,405	42,671,333	309,436,290	8,842,271,844	1.042
Elementary Bonds - RMV	5,120,566,144	291,358,744	7,073,870	129,164,096	5,548,162,854	1.124
Elementary Bonds - M5	4,908,116,494	291,358,744	7,073,870	129,164,096	5,335,713,204	-----
Elementary Bonds - AV	3,593,339,524	291,355,549	6,622,420	129,151,480	4,020,468,973	1.034
Reedville Bonds - RMV	2,821,916,660	45,527,996	17,686,440	81,941,407	2,967,072,503	1.100
Reedville Bonds - M5	2,460,126,960	37,131,716	17,686,440	81,941,407	2,596,886,523	-----
Reedville Bonds - AV	1,776,990,440	37,131,716	16,942,350	81,931,140	1,912,995,646	1.055
Farmington View - RMV	507,160,784	3,501,512	4,352,572	14,399,800	529,414,668	1.120
Farmington View - M5	337,144,034	3,501,512	4,352,572	14,399,800	359,397,918	-----
Farmington View - AV	247,224,700	3,501,512	4,208,712	14,399,800	269,334,724	1.049
North Plains Bonds - RMV	570,188,495	6,156,889	3,978,256	22,161,800	602,485,440	1.088
North Plains Bonds - M5	391,210,575	6,156,889	3,978,256	22,161,800	423,507,520	-----
North Plains Bonds - AV	260,014,860	6,156,889	3,800,336	22,161,800	292,133,885	1.064
SD #13 - Banks - RMV	766,405,971	2,615,850	5,035,640	18,339,034	792,396,495	1.068
SD #13 - Banks - M5	533,201,151	2,615,850	5,035,640	18,339,034	559,191,675	-----
SD #13 - Banks - AV	365,991,223	2,615,850	4,881,130	18,339,034	391,827,237	1.042
SD #15 - Forest Grove - RMV	2,388,208,666	44,843,631	26,858,838	50,427,919	2,510,339,054	1.073
SD #15 - Forest Grove - M5	2,082,700,996	44,843,631	26,858,838	50,427,919	2,204,831,384	-----
SD #15 - Forest Grove - AV	1,478,109,037	44,843,631	25,033,848	50,422,638	1,598,409,154	1.048
SD #7J - Lake Oswego - RMV	66,336,518	4,395,461	-	1,684,900	72,416,879	1.066
SD #7J - Lake Oswego - M5	66,336,518	4,395,461	-	1,684,900	72,416,879	-----
SD #7J - Lake Oswego - AV	42,306,160	4,395,461	-	1,684,900	48,386,521	1.041
SD #23 - Tigard/Tual - RMV	8,936,988,076	292,231,881	13,514,234	222,022,122	9,464,756,313	1.097
SD #23 - Tigard/Tual - M5	8,877,550,686	292,231,881	13,514,234	222,022,122	9,405,318,923	-----
SD #23 - Tigard/Tual - AV	6,196,227,201	292,231,881	12,654,984	221,873,230	6,722,987,296	1.053
SD #46 - Newberg - RMV	132,742,623	81,180	975,924	2,648,854	136,448,581	1.153
SD #46 - Newberg - M5	106,743,973	81,180	975,924	2,648,854	110,449,931	-----
SD #46 - Newberg - AV	71,198,900	81,180	916,514	2,642,400	74,838,994	1.067
SD #48 - Beaverton - RMV	23,955,576,110	656,328,649	19,114,048	482,461,373	25,113,480,180	1.095
SD #48 - Beaverton - M5	23,729,432,660	656,328,649	19,114,048	482,461,373	24,887,336,730	-----
SD #48 - Beaverton - AV	16,467,012,200	656,320,613	17,654,028	481,779,470	17,622,766,311	1.052
SD #49 - Vernonia - RMV	24,651,750	-	56,630	37,900	24,746,280	1.242
SD #49 - Vernonia - M5	7,122,370	-	56,630	37,900	7,216,900	-----
SD #49 - Vernonia - AV	4,644,430	-	56,630	37,900	4,738,960	1.100

**Real Market Value, M5 Value, and Assessed Value \*  
by Taxing District for 2005-06**

District	Real	Personal	Mfd Homes	Utility	Total	**Change
SD #88 - Sherwood - RMV	2,675,197,718	111,921,804	12,012,816	58,149,239	2,857,281,577	1.129
SD #88 - Sherwood - M5	2,532,654,958	111,921,804	12,012,816	58,149,239	2,714,738,817	-----
SD #88 - Sherwood - AV	1,697,522,180	111,921,804	11,469,576	57,894,380	1,878,807,940	1.087
SD #101 - West Linn - RMV	106,946,300	9,186,921	28,590	1,013,900	117,175,711	1.086
SD #101 - West Linn - M5	102,830,100	9,186,921	28,590	1,013,900	113,059,511	-----
SD #101 - West Linn - AV	70,797,570	9,186,921	28,590	1,013,900	81,026,981	1.076
SD #1-1 - Portland - RMV	353,128,620	868,256	2,130	4,043,700	358,042,706	1.095
SD #1-1 - Portland - M5	353,128,620	868,256	2,130	4,043,700	358,042,706	-----
SD #1-1 - Portland - AV	227,437,550	868,256	2,130	4,043,700	232,351,636	1.037
SD #117 - Scappoose - RMV	30,141,548	-	85,550	274,300	30,501,398	1.086
SD #117 - Scappoose - M5	6,468,978	-	85,550	274,300	6,828,828	-----
SD #117 - Scappoose - AV	3,900,370	-	74,640	274,300	4,249,310	1.016
SD #511 - Gaston - RMV	247,454,602	750,066	2,553,570	6,200,900	256,959,138	1.064
SD #511 - Gaston - M5	185,747,782	750,066	2,553,570	6,200,900	195,252,318	-----
SD #511 - Gaston - AV	118,807,870	750,066	2,432,220	6,200,900	128,191,056	1.042
Clean Water - RMV	45,747,078,380	1,530,427,204	92,251,232	978,843,316	48,348,600,132	0.987
Clean Water - M5	45,383,371,960	1,530,427,204	92,251,232	978,843,316	47,984,893,712	-----
Clean Water - AV	31,954,314,330	1,530,415,973	86,788,392	977,925,731	34,549,444,426	1.052
Tual Hills Park & Rec - RMV	20,177,301,764	544,194,048	27,293,310	397,350,279	21,146,139,401	1.089
Tual Hills Park & Rec - M5	20,080,326,284	544,194,048	27,293,310	397,350,279	21,049,163,921	-----
Tual Hills Park & Rec - AV	13,987,126,670	544,186,012	25,537,760	396,980,470	14,953,830,912	1.047
Cornelius RFPD - RMV	252,909,144	2,070,057	1,605,550	17,271,000	273,855,751	1.052
Cornelius RFPD - M5	149,228,584	2,070,057	1,605,550	17,271,000	170,175,191	-----
Cornelius RFPD - AV	104,897,634	2,070,057	1,536,580	17,271,000	125,775,271	1.035
Forest Grove RFPD - RMV	621,291,437	5,198,737	3,361,770	17,267,577	647,119,521	1.052
Forest Grove RFPD - M5	430,055,057	5,198,737	3,361,770	17,267,577	455,883,141	-----
Forest Grove RFPD - AV	296,862,877	5,198,737	3,199,940	17,267,577	322,529,131	1.038
Gaston RFPD - RMV	328,067,207	2,032,468	2,980,910	6,428,200	339,508,785	1.077
Gaston RFPD - M5	254,751,437	2,032,468	2,980,910	6,428,200	266,193,015	-----
Gaston RFPD - AV	176,241,950	2,032,468	2,808,680	6,428,200	187,511,298	1.057
Banks RFPD - RMV	552,353,185	2,300,256	4,792,900	11,896,734	571,343,075	1.069
Banks RFPD - M5	476,737,225	2,300,256	4,792,900	11,896,734	495,727,115	-----
Banks RFPD - AV	324,251,893	2,300,256	4,639,480	11,896,734	343,088,363	1.046
TVFR - RMV	37,295,738,490	1,024,322,120	62,463,462	784,212,918	39,166,736,990	1.097
TVFR - M5	36,453,133,680	1,015,925,840	62,463,462	784,212,918	38,315,735,900	-----
TVFR - AV	25,305,002,291	1,015,917,804	58,852,082	783,204,420	27,162,976,597	1.053



**Real Market Value, M5 Value, and Assessed Value \*  
by Taxing District for 2005-06**

District	Real	Personal	Mfd Homes	Utility	Total	**Change
Wash Co RFPD #2 - RMV	2,253,446,812	23,182,342	19,892,573	69,448,850	2,365,970,577	1.087
Wash Co RFPD #2 - M5	1,674,695,352	23,182,342	19,892,573	69,448,850	1,787,219,117	-----
Wash Co RFPD #2 - AV	1,138,995,692	23,182,342	19,080,803	69,448,850	1,250,707,687	1.055
City of Banks - RMV	113,090,450	1,124,353	263,200	2,078,800	116,556,803	1.092
City of Banks - M5	113,071,460	1,124,353	263,200	2,078,800	116,537,813	-----
City of Banks - AV	82,113,080	1,124,353	255,340	2,078,800	85,571,573	1.056
City of Beaverton - RMV	8,062,508,313	302,467,189	2,057,630	205,993,985	8,573,027,117	1.145
City of Beaverton - M5	8,022,860,923	302,467,189	2,057,630	205,993,985	8,533,379,727	-----
City of Beaverton - AV	5,650,613,740	302,462,980	2,009,930	205,976,090	6,161,062,740	1.096
City of Cornelius - RMV	571,169,400	12,436,519	6,843,880	15,721,217	606,171,016	1.136
City of Cornelius - M5	566,822,330	12,436,519	6,843,880	15,721,217	601,823,946	-----
City of Cornelius - AV	376,104,970	12,436,519	6,618,360	15,720,630	410,880,479	1.081
City of Durham - RMV	156,456,350	8,249,343	-	2,096,373	166,802,066	1.039
City of Durham - M5	156,456,350	8,249,343	-	2,096,373	166,802,066	-----
City of Durham - AV	112,891,580	8,249,343	-	2,095,200	123,236,123	1.013
City of Forest Grove - RMV	1,230,934,500	26,935,424	17,834,218	21,065,224	1,296,769,366	1.078
City of Forest Grove - M5	1,207,816,120	26,935,424	17,834,218	21,065,224	1,273,650,986	-----
City of Forest Grove - AV	875,932,640	26,935,424	16,405,878	21,064,931	940,338,873	1.048
City of Gaston - RMV	33,513,320	369,562	245,910	901,200	35,029,992	1.137
City of Gaston - M5	33,379,680	369,562	245,910	901,200	34,896,352	-----
City of Gaston - AV	19,144,420	369,562	242,690	901,200	20,657,872	1.062
City of Hillsboro - RMV	11,644,334,619	627,980,927	4,461,660	187,604,748	12,464,381,954	0.986
City of Hillsboro - M5	8,012,994,479	513,655,277	4,461,660	187,604,748	8,718,716,164	-----
City of Hillsboro - AV	5,975,956,300	513,652,082	4,200,390	187,531,050	6,681,339,822	1.044
City of King City - RMV	254,917,890	3,231,498	4,450	7,956,100	266,109,938	1.152
City of King City - M5	252,760,120	3,231,498	4,450	7,956,100	263,952,168	-----
City of King City - AV	181,050,740	3,231,498	-	7,956,100	192,238,338	1.082
City of Lake Oswego - RMV	12,320,210	2,014,366	-	135,600	14,470,176	1.017
City of Lake Oswego - M5	12,320,210	2,014,366	-	135,600	14,470,176	-----
City of Lake Oswego - AV	9,554,740	2,014,366	-	135,600	11,704,706	1.001
City of North Plains - RMV	159,613,762	7,424,815	2,436,390	6,977,200	176,452,167	1.082
City of North Plains - M5	153,181,912	7,424,815	2,436,390	6,977,200	170,020,317	-----
City of North Plains - AV	101,124,870	7,424,815	2,378,830	6,977,200	117,905,715	1.060
City of Portland - RMV	153,536,730	2,539,164	-	3,836,450	159,912,344	1.084
City of Portland - M5	153,536,730	2,539,164	-	3,836,450	159,912,344	-----
City of Portland - AV	102,103,580	2,539,164	-	3,836,450	108,479,194	1.032

**Real Market Value, M5 Value, and Assessed Value \*  
by Taxing District for 2005-06**

District	Real	Personal	Mfd Homes	Utility	Total	**Change
City of Sherwood - RMV	1,626,376,634	39,678,262	6,881,760	24,024,215	1,696,960,871	1.169
City of Sherwood - M5	1,601,624,004	39,678,262	6,881,760	24,024,215	1,672,208,241	-----
City of Sherwood - AV	1,057,361,030	39,678,262	6,599,930	24,016,000	1,127,655,222	1.111
City of Tigard - RMV	5,543,422,768	210,841,242	329,494	159,263,801	5,913,857,305	1.092
City of Tigard - M5	5,526,728,948	210,841,242	329,494	159,263,801	5,897,163,485	-----
City of Tigard - AV	3,717,520,220	210,841,242	306,854	159,236,470	4,087,904,786	1.046
City of Tualatin - RMV	2,885,942,304	140,007,597	3,998,120	54,716,534	3,084,664,555	1.111
City of Tualatin - M5	2,863,486,274	140,007,597	3,998,120	54,716,534	3,062,208,525	-----
City of Tualatin - AV	2,094,738,140	140,007,597	3,834,020	54,704,800	2,293,284,557	1.069
City of Wilsonville - RMV	262,072,320	29,066,135	-	3,338,980	294,477,435	1.060
City of Wilsonville - M5	262,072,320	29,066,135	-	3,338,980	294,477,435	-----
City of Wilsonville - AV	175,673,050	29,066,135	-	3,338,980	208,078,165	1.039
Tualatin Valley Water - RMV	20,363,517,972	622,539,270	39,953,354	410,542,574	21,436,553,170	1.080
Tualatin Valley Water - M5	20,208,522,852	622,539,270	39,953,354	410,542,574	21,281,558,050	-----
Tualatin Valley Water - AV	14,126,613,750	622,531,574	37,736,034	410,191,890	15,197,073,248	1.061
Raleigh Water - RMV	2,941,270	30,292	-	919,700	3,891,262	0.008
Raleigh Water - M5	2,941,270	30,292	-	919,700	3,891,262	-----
Raleigh Water - AV	2,233,360	30,292	-	919,700	3,183,352	0.009
Rivergrove Water - RMV	4,548,190	343	-	66,197	4,614,730	0.909
Rivergrove Water - M5	4,548,190	343	-	66,197	4,614,730	-----
Rivergrove Water - AV	2,827,740	343	-	66,197	2,894,280	0.886
West Slope Water - RMV	1,670,788,958	18,497,328	62,510	14,613,570	1,703,962,366	1.336
West Slope Water - M5	1,670,788,958	18,497,328	62,510	14,613,570	1,703,962,366	-----
West Slope Water - AV	1,061,779,730	18,497,328	62,510	14,613,570	1,094,953,138	1.279

RMV = Market Value as of January 1, 2005

AV = Assessed value including value in Urban Renewal

## 2005-06 Taxes Imposed by District Category

District	Levy Type	Rate	Assessed Value	Taxes to be Received
<b>County</b>				
- Washington County	Permanent Rate	2.2484	37,154,861,635	-
	Billing Rate	2.2484	-	83,538,771.18
	Local Option	0.3733	-	13,866,944.90
	Bond Rate	0.2178	-	8,092,765.01
<b>County Totals</b>	<b>Rate</b>			<b>83,538,771.18</b>
	<b>Bonds</b>			<b>8,092,765.01</b>
	<b>Local Option</b>			<b>13,866,944.90</b>

<b>County Special</b>				
- Urban Road Maintenance	Permanent Rate	0.2456	12,460,411,607	3,060,277.50
	Local Option	-	-	-
	Bond Rate	-	-	-
- Enhanced Sheriff Patrol	Permanent Rate	0.6365	12,460,411,607	7,931,050.04
	Local Option	0.4935	-	6,149,175.27
	Bond Rate	-	-	-
<b>County Special Totals</b>	<b>Rate</b>			<b>10,991,327.54</b>
	<b>Bonds</b>			<b>-</b>
	<b>Local Option</b>			<b>6,149,175.27</b>

<b>Service</b>				
- Rainbow Lanes Special Road District	Permanent Rate	0.4888	9,024,036	4,410.94
	Bond Rate	-	-	-
	Local Option	-	-	-
- Metro Service District	Permanent Rate	0.0966	34,596,987,083	3,343,691.48
	Bond Rate	0.1875	-	6,489,423.06
	Local Option	-	-	-
- Tri-Met	Permanent Rate	-	-	-
	Bond Rate	0.1191	34,775,508,159	4,146,711.31
	Local Option	-	-	-
- Port of Portland	Permanent Rate	0.0701	37,154,861,635	2,605,620.14
	Bond Rate	-	-	-
	Local Option	-	-	-
<b>Service Totals</b>	<b>Rate</b>			<b>5,953,722.56</b>
	<b>Bonds</b>			<b>10,636,134.37</b>
	<b>Local Option</b>			<b>-</b>

<b>Water &amp; Sewer</b>				
- TV Water (Metzger Bonds)	Bond Rate	-	-	-
- TV Water (Wolf Creek Bonds)	Bond Rate	-	-	-
<b>Water &amp; Sewer Totals</b>	<b>Rate</b>			<b>-</b>
	<b>Bonds</b>			<b>-</b>
	<b>Local Option</b>			<b>-</b>

## 2005-06 Taxes Imposed by District Category

District	Levy Type	Rate	Assessed Value	Taxes to be Received
<b>Park</b>				
- Tualatin Hills Park & Recreation	Permanent Rate	1.3073	14,953,830,912	19,548,956.20
	Bond Rate	0.1432	-	2,141,391.96
	Local Option	-	-	-
<b>Park Totals</b>	<b>Rate</b>			<b>19,548,956.20</b>
	<b>Bonds</b>			<b>2,141,391.96</b>
	<b>Local Option</b>			<b>-</b>

<b>Fire</b>				
- Cornelius RFPD	Permanent Rate	0.6164	125,775,271	77,527.79
	Bond Rate	-	-	-
	Local Option	0.9143	-	114,996.45
- Forest Grove RFPD	Permanent Rate	1.2766	322,529,131	411,740.62
	Bond Rate	0.1459	-	47,056.93
	Local Option	-	-	-
- Gaston RFPD	Permanent Rate	1.0921	187,511,298	204,769.66
	Bond Rate	-	-	-
	Local Option	0.4200	-	78,084.06
- Banks RFPD	Permanent Rate	1.0831	343,088,363	371,598.70
	Bond Rate	0.3063	-	105,088.19
	Local Option	0.6200	-	212,714.22
- Tualatin Valley Fire & Rescue	Permanent Rate	1.5252	26,868,984,992	40,731,125.28
	Bond Rate	0.0464	-	1,239,420.27
	Local Option	0.2500	-	6,769,979.27
- Washington County RFPD #2	Permanent Rate	1.1219	1,250,707,687	1,403,155.82
	Bond Rate	-	-	-
	Local Option	-	-	-
<b>Fire Totals</b>	<b>Rate</b>			<b>43,199,917.87</b>
	<b>Bonds</b>			<b>1,391,565.39</b>
	<b>Local Option</b>			<b>7,175,774.00</b>

<b>City</b>				
- City of Banks	Permanent Rate	1.9700	85,571,573	168,576.20
	Bond Rate	-	-	-
	Local Option	-	-	-
- City of Beaverton	Permanent Rate	4.6180	6,161,062,740	23,002,787.38
	Billing Rate	3.7336		1,724,481.84
	Bond Rate	0.2799		
	Local Option	-		
- City of Cornelius	Permanent Rate	3.9836	410,880,479	1,636,779.65
	Bond Rate	0.2762		113,485.36
	Local Option	-		

## 2005-06 Taxes Imposed by District Category

District	Levy Type	Rate	Assessed Value	Taxes to be Received
<b>City (Continued)</b>				
- City of Durham	Permanent Rate	0.4927	123,236,123	60,718.42
	Bond Rate	1.3674	-	168,513.09
	Local Option	-	-	-
- City of Forest Grove	Permanent Rate	3.9554	940,338,873	3,719,411.28
	Bond Rate	0.5083	-	477,974.55
	Local Option	0.9900	-	930,908.03
- City of Gaston	Permanent Rate	6.6146	20,657,872	136,596.23
	Bond Rate	-	-	-
	Local Option	-	-	-
- City of Hillsboro	Permanent Rate	3.6665	6,681,339,822	24,497,126.13
	Bond Rate	-	-	-
	Local Option	1.1000	-	7,349,426.84
- City of King City	Permanent Rate	1.5261	192,238,338	293,374.62
	Bond Rate	-	-	-
	Local Option	0.4149	-	79,759.87
- City of Lake Oswego	Permanent Rate	4.9703	11,704,706	56,271.52
	Bond Rate	0.8341	-	9,462.10
	Local Option	-	-	-
- City of North Plains	Permanent Rate	2.1712	117,905,715	255,996.89
	Bond Rate	0.4673	-	55,097.33
	Local Option	-	-	-
- City of Portland	Permanent Rate	4.5770	108,479,194	461,583.67
	Pension Rate	2.3293	-	234,915.45
	Bond Rate	0.2192	-	22,184.00
	Local Option	0.7926	-	76,203.40
- City of Sherwood	Permanent Rate	3.2975	1,044,826,784	3,445,322.61
	Bond Rate	0.8974	-	937,646.67
	Local Option	-	-	-
- City of Tigard	Permanent Rate	2.5131	4,087,904,786	10,273,310.99
	Bond Rate	0.2023	-	826,982.79
	Local Option	-	-	-
- City of Tualatin	Permanent Rate	2.2665	1,900,121,390	4,412,503.14
	Bond Rate	0.1478	-	288,037.87
	Local Option	-	-	-
- City of Tualatin - After 10/01	Bond Rate	0.0878	-	201,350.75
- City of Wilsonville	Permanent Rate	2.5206	208,078,165	453,194.47
	Bond Rate	0.2260	-	40,658.41
	Local Option	-	-	-
<b>City Totals</b>	<b>Rate</b>			<b>72,873,553.20</b>
	<b>Bonds</b>			<b>4,865,874.76</b>
	<b>Local Option</b>			<b>8,436,298.14</b>
	<b>Gap Bond</b>			<b>234,915.45</b>

## 2005-06 Taxes Imposed by District Category

District	Levy Type	Rate	Assessed Value	Taxes to be Received
<b>Schools</b>				
- Portland Community College	Permanent Rate	0.2828	37,154,861,635	10,426,342.60
	Local Option	-	-	-
	Bond Rate	0.2122	-	7,884,399.66
- Clackamas ESD	Permanent Rate	0.3687	129,401,502	44,028.79
	Local Option	-	-	-
	Bond Rate	-	-	-
- Multnomah ESD	Permanent Rate	0.4576	232,351,636	104,590.55
	Local Option	-	-	-
	Bond Rate	-	-	-
- Northwest Regional ESD	Permanent Rate	0.1538	36,718,269,503	5,608,458.68
	Local Option	-	-	-
	Bond Rate	-	-	-
- Willamette ESD	Permanent Rate	0.2967	74,838,994	22,157.10
	Local Option	-	-	-
	Bond Rate	-	-	-
- SD #1J - Hillsboro	Permanent Rate	4.9749	8,842,271,844	43,096,585.17
	Local Option	-	-	-
	Bond Rate	1.6086	-	14,223,680.04
- Hillsboro Elementary Bonds #7	Bond Rate	0.0793	4,020,468,973	318,823.95
- Reedville Bonds #29	Bond Rate	0.2556	1,912,995,646	488,962.88
- Farmington View Bonds #58	Bond Rate	0.3408	269,334,724	91,789.29
- North Plains Bonds # 70	Bond Rate	0.2531	292,133,885	73,939.19
- SD #13 Banks	Permanent Rate	5.0152	391,827,237	1,949,098.15
	Local Option	-	-	-
	Bond Rate	2.3801	-	932,588.46
- SD #15 Forest Grove	Permanent Rate	4.9142	1,598,409,154	7,760,936.30
	Local Option	-	-	-
	Bond Rate	3.2306	-	5,163,821.36
- SD #7J Lake Oswego	Permanent Rate	4.4707	48,386,521	214,310.23
	Local Option	1.3900	-	51,566.20
	Bond Rate	1.4611	-	70,138.10
- SD #23J Tigard-Tualatin	Permanent Rate	4.9892	6,407,469,840	31,934,176.02
	Local Option	1.0000	-	5,640,212.26
	Bond Rate	1.0054	-	6,471,480.36
- SD#23J Bond Pocket	Bond Rate	1.0055	47,934,321	48,198.03
- SD#23J Bond - After 10/01	Bond Rate	0.8516	6,722,987,296	5,725,298.48
- SD #46J Newberg	Permanent Rate	4.6616	74,838,994	348,121.11
	Local Option	-	-	-
	Bond Rate	3.5070	-	262,460.46

## 2005-06 Taxes Imposed by District Category

District	Levy Type	Rate	Assessed Value	Taxes to be Received
<b>Schools (Continued)</b>				
- SD #48J Beaverton	Permanent Rate	4.6930	17,622,766,311	82,500,665.24
	Local Option	1.5000	-	21,828,234.95
	Bond Rate	1.7830	-	31,421,395.60
- SD #49J Vernonia	Permanent Rate	5.0121	4,738,960	23,709.44
	Local Option	-	-	-
	Bond Rate	-	-	-
- SD #88J Sherwood	Permanent Rate	4.8123	1,718,333,791	8,241,884.37
	Local Option	-	-	-
	Bond Rate	2.2122	-	3,797,420.05
- SD #88J Sherwood Bond Pocket	Bond Rate	0.9141	235,184,524	214,982.39
- SD #101J West Linn	Permanent Rate	4.8684	81,026,981	337,399.88
	Local Option	1.5000	-	100,266.99
	Bond Rate	2.5131	-	174,274.42
- SD#101J Bond - After 10/01	Bond Rate	0.3450	81,026,981	27,954.31
- SD #1-1J Portland	Permanent Rate	4.7743	232,351,636	1,089,372.74
	Gap Bond	-	-	-
	Local Option	-	-	-
	Bond Rate	-	-	-
- SD #117J Scappoose	Permanent Rate	4.9725	-	21,015.94
	Local Option	-	-	-
	Bond Rate	0.8344	-	3,545.59
- SD #511J Gaston	Permanent Rate	5.0494	-	642,096.86
	Local Option	-	-	-
	Bond Rate	0.5041	-	64,621.28
<b>School Totals</b>	<b>Rate</b>			<b>194,364,949.17</b>
	<b>Local Option</b>			<b>27,620,280.40</b>
	<b>Gap Bonds</b>			<b>-</b>
	<b>Bonds</b>			<b>77,459,773.90</b>

**Table 4a - Detail of Taxing District Levies**

**Tax Year 2005-06**

NOTE: Where urban renewal excess value impacts the district, report any reduced rate levies on a separate table 4a.

County: Washington

1 Taxing District Code	340000000
2 Taxing District Name (Co. No.)	Washington County (1)
3 Counties in which District lies	

4 Levy Approved <u>Before</u> or <u>After</u> 10/6/01	PERMANENT	LOCAL OPTION	"GAP" BONDS OR UR SPECIAL LEVY	BONDS	TOTAL
	Inside M5 Limit	Inside M5 Limit	Inside M5 Limit	Outside M5 Limit	
<b>Ad Valorem Tax Levies</b>					
5 Permanent Levy (if dollar amount)	0.00				0.00
6 Local Option Levy (if dollar amount) *		13,872,537.00			13,872,537.00
7 "GAP" Bond Levy			0.00		0.00
8 Urban Renewal Special Levy			0.00		0.00
9 Bond Levy*				8,092,696.00	8,092,696.00
10 <b>TOTAL DOLLAR LEVY (add lines 5 thru 9)</b>	0.00	13,872,537.00	0.00	8,092,696.00	21,965,233.00

<b>Adjustments</b>					
11 Amount Raised in Other Counties	0.00	0.00	0.00	0.00	0.00
12 <b>NET DOLLAR LEVY FOR TAX RATE (line 10 minus line 11)</b>	0.00	13,872,537.00	0.00	8,092,696.00	21,965,233.00

<b>Tableable Property Value (if an urban renewal plan is involved, report reduced rate levies separately)</b>					
13 Total Assessed Value					37,630,853,240
14 Add: Non-Profit Housing Value					0
15 Add: Fish and Wildlife Value					0
16 Subtract: Urban Renewal Excess (amt. used only)**					475,991,605
17 <b>VALUE TO COMPUTE THE TAX RATE</b>					37,154,861,635

<b>Tax Computations</b>					
18 Tax Rate (for dollar levies, line 12 divided by line 17)***	2.2484	0.3733	0.0000	0.2178	2.8395
19 Amount Tax Rate Will Raise (line 17 times line 18)	83,538,990.90	13,869,909.85	0.00	8,092,328.86	105,501,229.61
20 Truncation Loss (for dollar levies only) (line 12 minus line 19)	0.00	2,627.15	0.00	367.14	2,994.29
21 Total Timber Offset Amount (county district only)	3,199.43				3,199.43
22 Timber Tax Rate (line 21 divided by line 17)	0.0000				0.0000
23 Billing Rate (line 18 minus line 22)	2.2484	0.3733	0.0000	0.2178	2.8395
24 Calculated Tax for Extension for District (line 23 times line 17)	83,538,990.90	13,869,909.85	0.00	8,092,328.86	105,501,229.61
24a Gain from UR Division of Tax Rate Truncation	211.78	249.04	0.00	431.07	891.89
24b Gain or Loss from UR Division of Tax Across Counties	0.00	0.00	0.00	0.00	0.00
24c Net Tax for Extension (24 + 24a + 24b)	83,539,202.68	13,870,158.89	0.00	8,092,759.93	105,502,121.50
25 Actual Tax Extended for District	83,539,210.79	13,870,164.53	0.00	8,092,765.01	105,502,140.33
26 District's Gain or Loss from Individual Extension (25 - 24c)	8.11	5.64	0.00	5.08	18.83
27 District's Compression Loss (Enter as a negative number)****	-439.61	-3,219.63	0.00	0.00	-3,659.24
28 <b>DISTRICT TAXES IMPOSED (line 24c+line 26+line 27)</b>	83,538,771.18	13,866,944.90	0.00	8,092,765.01	105,498,481.09

<b>Additional Taxes/Penalties</b>						
29 Farmland (ORS 308A.703)					207,596.98	207,596.98
30 Forestland (ORS 308A.703)					46,990.87	46,990.87
31 Small Tract Forestland (STF) (ORS 308A.703)					0.00	0.00
32 Open Space (ORS 308.770)					0.00	0.00
33						
34 Historic Property (ORS 358.525)					0.00	0.00
35 Other _____					2,219.06	2,219.06
36 Late Filing Fee County Only (ORS 308.302)					454,957.26	454,957.26
37 Roll Corrections (ORS 311.206), incl. omitted property/other roll corrections, but excl. roll corrections under ORS 311.208.					177,410.83	177,410.83
38 <b>TOTAL ADDITIONAL TAXES/PENALTIES (lines 29 thru 37)</b>					889,175.00	889,175.00
39 <b>TOTAL TO BE RECEIVED (line 28 plus line 38)</b>	83,538,771.18	13,866,944.90	0.00	8,981,940.01	106,387,656.09	
40 Percentage Schedule (ORS 311.390) [OPTIONAL]						17.4291089%

\* If district has multiple Local Option or Bond levies, please show each levy on a separate 4a page (see instructions about combining in some cases).

\*\* For urban renewal special levies, enter zero on this line: excess value is not subtracted.

\*\*\* Line 12/Line 17 computation applies ONLY to dollar levies; if district has a rate levy, enter the tax rate used.

\*\*\*\* Enter only the district or U.R. special levy compression loss. Urban renewal division of tax compression loss is reported on table 4e. See instructions.



**Table 4a - Detail of Taxing District Levies**

**Tax Year 2005-06**

NOTE: Where urban renewal excess value impacts the district, report any reduced rate levies on a separate table 4a.

County: Washington

1 Taxing District Code	340009970
2 Taxing District Name (Co. No.)	Enhanced Sheriff Patrol District (61)
3 Counties in which District lies	

4 Levy Approved Before or After 10/6/01	PERMANENT	LOCAL OPTION	"GAP" BONDS OR UR SPECIAL LEVY	BONDS	TOTAL
	Inside M5 Limit	Inside M5 Limit	Inside M5 Limit	Outside M5 Limit	
<b>Ad Valorem Tax Levies</b>					
5 Permanent Levy (if dollar amount)	0.00				0.00
6 Local Option Levy (if dollar amount)*		6,150,000.00			6,150,000.00
7 "GAP" Bond Levy			0.00		0.00
8 Urban Renewal Special Levy			0.00		0.00
9 Bond Levy*				0.00	0.00
10 <b>TOTAL DOLLAR LEVY (add lines 5 thru 9)</b>	0.00	6,150,000.00	0.00	0.00	6,150,000.00

<b>Adjustments</b>					
11 Amount Raised in Other Counties	0.00	0.00	0.00	0.00	0.00
12 <b>NET DOLLAR LEVY FOR TAX RATE (line 10 minus line 11)</b>	0.00	6,150,000.00	0.00	0.00	6,150,000.00

<b>Taxable Property Value (if an urban renewal plan is involved, report reduced rate levies separately)</b>					
13 Total Assessed Value					12,460,411,607
14 Add: Non-Profit Housing Value					0
15 Add: Fish and Wildlife Value					0
16 Subtract: Urban Renewal Excess (amt. used only)**					0
17 <b>VALUE TO COMPUTE THE TAX RATE</b>					12,460,411,607

<b>Tax Computations</b>					
18 Tax Rate (for dollar levies, line 12 divided by line 17)***	0.6365	0.4935	0.0000	0.0000	1.1300
19 Amount Tax Rate Will Raise (line 17 times line 18)	23,649,069.43	18,335,924.22	0.00	0.00	41,984,993.65
20 Truncation Loss (for dollar levies only) (line 12 minus line 19)	0.00	-12,185,924.22	0.00	0.00	-12,185,924.22
21 Total Timber Offset Amount (county district only)	0.00				0.00
22 Timber Tax Rate (line 21 divided by line 17)	0.0000				0.0000
23 Billing Rate (line 18 minus line 22)	0.6365	0.4935	0.0000	0.0000	1.1300
24 Calculated Tax for Extension for District (line 23 times line 17)	23,649,069.43	18,335,924.22	0.00	0.00	41,984,993.65
24a Gain from UR Division of Tax Rate Truncation	0.00	0.00	0.00	0.00	0.00
24b Gain or Loss from UR Division of Tax Across Counties	0.00	0.00	0.00	0.00	0.00
24c Net Tax for Extension (24 + 24a + 24b)	23,649,069.43	18,335,924.22	0.00	0.00	41,984,993.65
25 Actual Tax Extended for District	7,931,055.15	6,149,217.29	0.00	0.00	14,080,272.44
26 District's Gain or Loss from Individual Extension (25 - 24c)	-15,718,014.28	-12,186,706.93	0.00	0.00	-27,904,721.21
27 District's Compression Loss (Enter as a negative number)****	-5.11	-42.02	0.00	0.00	-47.13
28 <b>DISTRICT TAXES IMPOSED (line 24c+line 26+line 27)</b>	7,931,050.04	6,149,175.27	0.00	0.00	14,080,225.31

<b>Additional Taxes/Penalties</b>						
29 Farmland (ORS 308A.703)					39,837.61	39,837.61
30 Forestland (ORS 308A.703)					3,079.24	3,079.24
31 Small Tract Forestland (STF) (ORS 308A.703)					0.00	0.00
32 Open Space (ORS 308.770)					0.00	0.00
33						
34 Historic Property (ORS 358.525)					0.00	0.00
35 Other _____					883.10	883.10
36 Late Filing Fee County Only (ORS 308.302)					0.00	0.00
37 Roll Corrections (ORS 311.206), incl. omitted property/other roll corrections, but excl. roll corrections under ORS 311.208.					11,180.97	11,180.97
38 <b>TOTAL ADDITIONAL TAXES/PENALTIES (lines 29 thru 37)</b>					54,980.92	54,980.92

39 <b>TOTAL TO BE RECEIVED (line 28 plus line 38)</b>	7,931,050.04	6,149,175.27	0.00	54,980.92	14,135,206.23
---	--------------	--------------	------	-----------	---------------

40 Percentage Schedule (ORS 311.390) [OPTIONAL]					2.3157202%
---	--	--	--	--	------------

\* If district has multiple Local Option or Bond levies, please show each levy on a separate 4a page (see instructions about combining in some cases).

\*\* For urban renewal special levies, enter zero on this line: excess value is not subtracted.

\*\*\* Line 12/Line 17 computation applies ONLY to dollar levies; if district has a rate levy, enter the tax rate used.

\*\*\*\* Enter only the district or U.R. special levy compression loss. Urban renewal division of tax compression loss is reported on table 4e. See instructions.

**Table 4a - Detail of Taxing District Levies**

**Tax Year 2005-06**

NOTE: Where urban renewal excess value impacts the district, report any reduced rate levies on a separate table 4a.

County: Washington

1 Taxing District Code	340003970
2 Taxing District Name (Co. No.)	Urban Road Maintenance District (75)
3 Counties in which District lies	

4 Levy Approved Before or After 10/6/01	PERMANENT	LOCAL OPTION	"GAP" BONDS OR UR SPECIAL LEVY	BONDS	TOTAL
	Inside M5 Limit	Inside M5 Limit	Inside M5 Limit	Outside M5 Limit	
<b>Ad Valorem Tax Levies</b>					
5 Permanent Levy (if dollar amount)	0.00				0.00
6 Local Option Levy (if dollar amount)*		0.00			0.00
7 "GAP" Bond Levy			0.00		0.00
8 Urban Renewal Special Levy			0.00		0.00
9 Bond Levy*				0.00	0.00
10 <b>TOTAL DOLLAR LEVY (add lines 5 thru 9)</b>	0.00	0.00	0.00	0.00	0.00

<b>Adjustments</b>					
11 Amount Raised in Other Counties	0.00	0.00	0.00	0.00	0.00
12 <b>NET DOLLAR LEVY FOR TAX RATE (line 10 minus line 11)</b>	0.00	0.00	0.00	0.00	0.00

<b>Taxable Property Value (if an urban renewal plan is involved, report reduced rate levies separately)</b>					
13 Total Assessed Value					12,460,411,607
14 Add: Non-Profit Housing Value					0
15 Add: Fish and Wildlife Value					0
16 Subtract: Urban Renewal Excess (amt. used only)**					0
17 <b>VALUE TO COMPUTE THE TAX RATE</b>					12,460,411,607

<b>Tax Computations</b>					
18 Tax Rate (for dollar levies, line 12 divided by line 17)***	0.2456	0.0000	0.0000	0.0000	0.2456
19 Amount Tax Rate Will Raise (line 17 times line 18)	3,060,277.09	0.00	0.00	0.00	3,060,277.09
20 Truncation Loss (for dollar levies only) (line 12 minus line 19)	0.00	0.00	0.00	0.00	0.00
21 Total Timber Offset Amount (county district only)	0.00				0.00
22 Timber Tax Rate (line 21 divided by line 17)	0.0000				0.0000
23 Billing Rate (line 18 minus line 22)	0.2456	0.0000	0.0000	0.0000	0.2456
24 Calculated Tax for Extension for District (line 23 times line 17)	3,060,277.09	0.00	0.00	0.00	3,060,277.09
24a Gain from UR Division of Tax Rate Truncation	0.00	0.00	0.00	0.00	0.00
24b Gain or Loss from UR Division of Tax Across Counties	0.00	0.00	0.00	0.00	0.00
24c Net Tax for Extension (24 + 24a + 24b)	3,060,277.09	0.00	0.00	0.00	3,060,277.09
25 Actual Tax Extended for District	3,060,279.44	0.00	0.00	0.00	3,060,279.44
26 District's Gain or Loss from Individual Extension (25 - 24c)	2.35	0.00	0.00	0.00	2.35
27 District's Compression Loss (Enter as a negative number)****	-1.94	0.00	0.00	0.00	-1.94
28 <b>DISTRICT TAXES IMPOSED (line 24c+line 26+line 27)</b>	3,060,277.50	0.00	0.00	0.00	3,060,277.50

<b>Additional Taxes/Penalties</b>						
29 Farmland (ORS 308A.703)					8,658.51	8,658.51
30 Forestland (ORS 308A.703)					669.26	669.26
31 Small Tract Forestland (STF) (ORS 308A.703)					0.00	0.00
32 Open Space (ORS 308.770)					0.00	0.00
33						
34 Historic Property (ORS 358.525)					0.00	0.00
35 Other _____					191.93	191.93
36 Late Filing Fee County Only (ORS 308.302)					0.00	0.00
37 Roll Corrections (ORS 311.206), incl. omitted property/other roll corrections, but excl. roll corrections under ORS 311.208.					2,430.16	2,430.16
38 <b>TOTAL ADDITIONAL TAXES/PENALTIES (lines 29 thru 37)</b>					11,949.86	11,949.86

39 <b>TOTAL TO BE RECEIVED (line 28 plus line 38)</b>	3,060,277.50	0.00	0.00	11,949.86	3,072,227.36
---	--------------	------	------	-----------	--------------

40 Percentage Schedule (ORS 311.390) [OPTIONAL]					0.5033120%
---	--	--	--	--	------------

\* If district has multiple Local Option or Bond levies, please show each levy on a separate 4a page (see instructions about combining in some cases).

\*\* For urban renewal special levies, enter zero on this line: excess value is not subtracted.

\*\*\* Line 12/Line 17 computation applies ONLY to dollar levies; if district has a rate levy, enter the tax rate used.

\*\*\*\* Enter only the district or U.R. special levy compression loss. Urban renewal division of tax compression loss is reported on table 4e. See instructions.

**Table 4a - Detail of Taxing District Levies**

**Tax Year 2005-06**

NOTE: Where urban renewal excess value impacts the district, report any reduced rate levies on a separate table 4a.

County: Washington

1 Taxing District Code	340003170
2 Taxing District Name (Co. No.)	Rainbow Lanes Special Road District (2)
3 Counties in which District lies	

4 Levy Approved Before or After 10/6/01	PERMANENT	LOCAL OPTION	"GAP" BONDS OR UR SPECIAL LEVY	BONDS	TOTAL
	Inside M5 Limit	Inside M5 Limit	Inside M5 Limit	Outside M5 Limit	
<b>Ad Valorem Tax Levies</b>					
5 Permanent Levy (if dollar amount)	0.00				0.00
6 Local Option Levy (if dollar amount)*		0.00			0.00
7 "GAP" Bond Levy			0.00		0.00
8 Urban Renewal Special Levy			0.00		0.00
9 Bond Levy*				0.00	0.00
10 <b>TOTAL DOLLAR LEVY (add lines 5 thru 9)</b>	0.00	0.00	0.00	0.00	0.00

<b>Adjustments</b>					
11 Amount Raised in Other Counties	0.00	0.00	0.00	0.00	0.00
12 <b>NET DOLLAR LEVY FOR TAX RATE (line 10 minus line 11)</b>	0.00	0.00	0.00	0.00	0.00

<b>Taxable Property Value (if an urban renewal plan is involved, report reduced rate levies separately)</b>					
13 Total Assessed Value					9,024,036
14 Add: Non-Profit Housing Value					0
15 Add: Fish and Wildlife Value					0
16 Subtract: Urban Renewal Excess (amt. used only)**					0
17 <b>VALUE TO COMPUTE THE TAX RATE</b>					9,024,036

<b>Tax Computations</b>					
18 Tax Rate (for dollar levies, line 12 divided by line 17)***	0.4888	0.0000	0.0000	0.0000	0.4888
19 Amount Tax Rate Will Raise (line 17 times line 18)	4,410.95	0.00	0.00	0.00	4,410.95
20 Truncation Loss (for dollar levies only) (line 12 minus line 19)	0.00	0.00	0.00	0.00	0.00
21 Total Timber Offset Amount (county district only)	0.00				0.00
22 Timber Tax Rate (line 21 divided by line 17)	0.0000				0.0000
23 Billing Rate (line 18 minus line 22)	0.4888	0.0000	0.0000	0.0000	0.4888
24 Calculated Tax for Extension for District (line 23 times line 17)	4,410.95	0.00	0.00	0.00	4,410.95
24a Gain from UR Division of Tax Rate Truncation	0.00	0.00	0.00	0.00	0.00
24b Gain or Loss from UR Division of Tax Across Counties	0.00	0.00	0.00	0.00	0.00
24c Net Tax for Extension (24 + 24a + 24b)	4,410.95	0.00	0.00	0.00	4,410.95
25 Actual Tax Extended for District	4,410.94	0.00	0.00	0.00	4,410.94
26 District's Gain or Loss from Individual Extension (25 - 24c)	-0.01	0.00	0.00	0.00	-0.01
27 District's Compression Loss (Enter as a negative number)****	0.00	0.00	0.00	0.00	0.00
28 <b>DISTRICT TAXES IMPOSED (line 24c+line 26+line 27)</b>	4,410.94	0.00	0.00	0.00	4,410.94

<b>Additional Taxes/Penalties</b>						
29 Farmland (ORS 308A.703)					0.00	0.00
30 Forestland (ORS 308A.703)					0.00	0.00
31 Small Tract Forestland (STF) (ORS 308A.703)					0.00	0.00
32 Open Space (ORS 308.770)					0.00	0.00
33						
34 Historic Property (ORS 358.525)					0.00	0.00
35 Other _____					0.00	0.00
36 Late Filing Fee County Only (ORS 308.302)					0.00	0.00
37 Roll Corrections (ORS 311.206), incl. omitted property/other roll corrections, but excl. roll corrections under ORS 311.208.					0.00	0.00
38 <b>TOTAL ADDITIONAL TAXES/PENALTIES (lines 29 thru 37)</b>					0.00	0.00

39 <b>TOTAL TO BE RECEIVED (line 28 plus line 38)</b>	4,410.94	0.00	0.00	0.00	4,410.94
---	----------	------	------	------	----------

40 Percentage Schedule (ORS 311.390) [OPTIONAL]					0.0007226%
---	--	--	--	--	------------

\* If district has multiple Local Option or Bond levies, please show each levy on a separate 4a page (see instructions about combining in some cases).

\*\* For urban renewal special levies, enter zero on this line: excess value is not subtracted.

\*\*\* Line 12/Line 17 computation applies ONLY to dollar levies; if district has a rate levy, enter the tax rate used.

\*\*\*\* Enter only the district or U.R. special levy compression loss. Urban renewal division of tax compression loss is reported on table 4e. See instructions.

**Table 4a - Detail of Taxing District Levies**

**Tax Year 2005-06**

NOTE: Where urban renewal excess value impacts the district, report any reduced rate levies on a separate table 4a.

County: **Washington**

1 Taxing District Code	340008090
2 Taxing District Name (Co. No.)	Metro Service District (3)
3 Counties in which District lies	Multnomah-Clackamas

4 Levy Approved Before or After 10/6/01	PERMANENT	LOCAL OPTION	"GAP" BONDS OR UR SPECIAL LEVY	BONDS	TOTAL
	Inside M5 Limit	Inside M5 Limit	Inside M5 Limit	Outside M5 Limit	
<b>Ad Valorem Tax Levies</b>					
5 Permanent Levy (if dollar amount)	0.00				0.00
6 Local Option Levy (if dollar amount)*		0.00			0.00
7 "GAP" Bond Levy			0.00		0.00
8 Urban Renewal Special Levy			0.00		0.00
9 Bond Levy*				18,872,777.00	18,872,777.00
10 <b>TOTAL DOLLAR LEVY (add lines 5 thru 9)</b>	0.00	0.00	0.00	18,872,777.00	18,872,777.00

<b>Adjustments</b>					
11 Amount Raised in Other Counties		0.00	0.00	12,382,537.97	12,382,537.97
12 <b>NET DOLLAR LEVY FOR TAX RATE (line 10 minus line 11)</b>	0.00	0.00	0.00	6,490,239.03	6,490,239.03

<b>Taxable Property Value (if an urban renewal plan is involved, report reduced rate levies separately)</b>					
13 Total Assessed Value					35,072,978,688
14 Add: Non-Profit Housing Value					0
15 Add: Fish and Wildlife Value					0
16 Subtract: Urban Renewal Excess (amt. used only)**					475,991,605
17 <b>VALUE TO COMPUTE THE TAX RATE</b>					34,596,987,083

<b>Tax Computations</b>					
18 Tax Rate (for dollar levies, line 12 divided by line 17)***	0.0966	0.0000	0.0000	0.1875	0.2841
19 Amount Tax Rate Will Raise (line 17 times line 18)	3,342,068.95	0.00	0.00	6,486,935.08	9,829,004.03
20 Truncation Loss (for dollar levies only) (line 12 minus line 19)	0.00	0.00	0.00	3,303.95	3,303.95
21 Total Timber Offset Amount (county district only)	0.00				0.00
22 Timber Tax Rate (line 21 divided by line 17)	0.0000				0.0000
23 Billing Rate (line 18 minus line 22)	0.0966	0.0000	0.0000	0.1875	0.2841
24 Calculated Tax for Extension for District (line 23 times line 17)	3,342,068.95	0.00	0.00	6,486,935.08	9,829,004.03
24a Gain from UR Division of Tax Rate Truncation	622.95	0.00	0.00	432.05	1,055.00
24b Gain or Loss from UR Division of Tax Across Counties	1,009.78	0.00	0.00	2,012.98	3,022.76
24c Net Tax for Extension (24 + 24a + 24b)	3,343,701.68	0.00	0.00	6,489,380.11	9,833,081.79
25 Actual Tax Extended for District	3,343,706.99	0.00	0.00	6,489,423.06	9,833,130.05
26 District's Gain or Loss from Individual Extension (25 - 24c)	5.31	0.00	0.00	42.95	48.26
27 District's Compression Loss (Enter as a negative number)****	-15.51	0.00	0.00	0.00	-15.51
28 <b>DISTRICT TAXES IMPOSED (line 24c+line 26+line 27)</b>	3,343,691.48	0.00	0.00	6,489,423.06	9,833,114.54

<b>Additional Taxes/Penalties</b>						
29 Farmland (ORS 308A.703)					17,827.62	17,827.62
30 Forestland (ORS 308A.703)					3,233.14	3,233.14
31 Small Tract Forestland (STF) (ORS 308A.703)					0.00	0.00
32 Open Space (ORS 308.770)					0.00	0.00
33						
34 Historic Property (ORS 358.525)					0.00	0.00
35 Other _____					222.02	222.02
36 Late Filing Fee County Only (ORS 308.302)					0.00	0.00
37 Roll Corrections (ORS 311.206), incl. omitted property/other roll corrections, but excl. roll corrections under ORS 311.208.					17,436.55	17,436.55
38 <b>TOTAL ADDITIONAL TAXES/PENALTIES (lines 29 thru 37)</b>					38,719.33	38,719.33

39 <b>TOTAL TO BE RECEIVED (line 28 plus line 38)</b>	3,343,691.48	0.00	0.00	6,528,142.39	9,871,833.87
---	--------------	------	------	--------------	--------------

40 Percentage Schedule (ORS 311.390) [OPTIONAL]					1.6172672%
---	--	--	--	--	------------

\* If district has multiple Local Option or Bond levies, please show each levy on a separate 4a page (see instructions about combining in some cases).

\*\* For urban renewal special levies, enter zero on this line: excess value is not subtracted.

\*\*\* Line 12/Line 17 computation applies ONLY to dollar levies; if district has a rate levy, enter the tax rate used.

\*\*\*\* Enter only the district or U.R. special levy compression loss. Urban renewal division of tax compression loss is reported on table 4e. See instructions.

**Table 4a - Detail of Taxing District Levies**

**Tax Year 2005-06**

NOTE: Where urban renewal excess value impacts the district, report any reduced rate levies on a separate table 4a.

County: **Washington**

1 Taxing District Code	340009120
2 Taxing District Name (Co. No.)	Tri-Met (65)
3 Counties in which District lies	Multnomah-Clackamas

4 Levy Approved Before or After 10/6/01	PERMANENT		"GAP" BONDS OR LOCAL OPTION		UR SPECIAL LEVY		BONDS	
	Inside M5 Limit	Outside M5 Limit	Inside M5 Limit	Outside M5 Limit	Inside M5 Limit	Outside M5 Limit	Inside M5 Limit	Outside M5 Limit
<b>Ad Valorem Tax Levies</b>								
5 Permanent Levy (if dollar amount)	0.00							0.00
6 Local Option Levy (if dollar amount)*			0.00					0.00
7 "GAP" Bond Levy					0.00			0.00
8 Urban Renewal Special Levy					0.00			0.00
9 Bond Levy*							11,935,977.00	11,935,977.00
10 <b>TOTAL DOLLAR LEVY (add lines 5 thru 9)</b>	0.00		0.00		0.00		11,935,977.00	11,935,977.00

<b>Adjustments</b>								
11 Amount Raised in Other Counties	0.00		0.00		0.00		7,791,486.13	7,791,486.13
12 <b>NET DOLLAR LEVY FOR TAX RATE (line 10 minus line 11)</b>	0.00		0.00		0.00		4,144,490.87	4,144,490.87

<b>Taxable Property Value (if an urban renewal plan is involved, report reduced rate levies separately)</b>									
13 Total Assessed Value								35,251,499,764	
14 Add: Non-Profit Housing Value								0	
15 Add: Fish and Wildlife Value								0	
16 Subtract: Urban Renewal Excess (amt. used only)**								475,991,605	
17 <b>VALUE TO COMPUTE THE TAX RATE</b>								34,775,508,159	

<b>Tax Computations</b>								
18 Tax Rate (for dollar levies, line 12 divided by line 17)***	0.0000		0.0000		0.0000		0.1191	0.1191
19 Amount Tax Rate Will Raise (line 17 times line 18)	0.00		0.00		0.00		4,141,763.02	4,141,763.02
20 Truncation Loss (for dollar levies only) (line 12 minus line 19)	0.00		0.00		0.00		2,727.85	2,727.85
21 Total Timber Offset Amount (county district only)	0.00							0.00
22 Timber Tax Rate (line 21 divided by line 17)	0.0000							0.0000
23 Billing Rate (line 18 minus line 22)	0.0000		0.0000		0.0000		0.1191	0.1191
24 Calculated Tax for Extension for District (line 23 times line 17)	0.00		0.00		0.00		4,141,763.02	4,141,763.02
24a Gain from UR Division of Tax Rate Truncation	0.00		0.00		0.00		308.39	308.39
24b Gain or Loss from UR Division of Tax Across Counties	0.00		0.00		0.00		4,633.55	4,633.55
24c Net Tax for Extension (24 + 24a + 24b)	0.00		0.00		0.00		4,146,704.96	4,146,704.96
25 Actual Tax Extended for District	0.00		0.00		0.00		4,146,711.31	4,146,711.31
26 District's Gain or Loss from Individual Extension (25 - 24c)	0.00		0.00		0.00		6.35	6.35
27 District's Compression Loss (Enter as a negative number)****	0.00		0.00		0.00		0.00	0.00
28 <b>DISTRICT TAXES IMPOSED (line 24c+line 26+line 27)</b>	0.00		0.00		0.00		4,146,711.31	4,146,711.31

<b>Additional Taxes/Penalties</b>									
29 Farmland (ORS 308A.703)								7,499.24	7,499.24
30 Forestland (ORS 308A.703)								1,556.49	1,556.49
31 Small Tract Forestland (STF) (ORS 308A.703)								0.00	0.00
32 Open Space (ORS 308.770)								0.00	0.00
33									
34 Historic Property (ORS 358.525)								0.00	0.00
35 Other _____								93.08	93.08
36 Late Filing Fee County Only (ORS 308.302)								0.00	0.00
37 Roll Corrections (ORS 311.206), incl. omitted property/other roll corrections, but excl. roll corrections under ORS 311.208.								7,294.53	7,294.53
38 <b>TOTAL ADDITIONAL TAXES/PENALTIES (lines 29 thru 37)</b>								16,443.34	16,443.34

39 <b>TOTAL TO BE RECEIVED (line 28 plus line 38)</b>	0.00		0.00		0.00		4,163,154.65	4,163,154.65
---	------	--	------	--	------	--	--------------	--------------

40 Percentage Schedule (ORS 311.390) [OPTIONAL]								0.6820347%
---	--	--	--	--	--	--	--	------------

\* If district has multiple Local Option or Bond levies, please show each levy on a separate 4a page (see instructions about combining in some cases).

\*\* For urban renewal special levies, enter zero on this line: excess value is not subtracted.

\*\*\* Line 12/Line 17 computation applies ONLY to dollar levies; if district has a rate levy, enter the tax rate used.

\*\*\*\* Enter only the district or U.R. special levy compression loss. Urban renewal division of tax compression loss is reported on table 4e. See instructions.

**Table 4a - Detail of Taxing District Levies**

Tax Year 2005-06

NOTE: Where urban renewal excess value impacts the district, report any reduced rate levies on a separate table 4a.

County: Washington

1 Taxing District Code	340002160
2 Taxing District Name (Co. No.)	Port of Portland (4)
3 Counties in which District lies	Multnomah-Clackamas

4 Levy Approved Before or After 10/6/01	PERMANENT	LOCAL OPTION	"GAP" BONDS OR UR SPECIAL LEVY	BONDS	TOTAL
	Inside M5 Limit	Inside M5 Limit	Inside M5 Limit	Outside M5 Limit	
<b>Ad Valorem Tax Levies</b>					
5 Permanent Levy (if dollar amount)	0.00				0.00
6 Local Option Levy (if dollar amount)*		0.00			0.00
7 "GAP" Bond Levy			0.00		0.00
8 Urban Renewal Special Levy			0.00		0.00
9 Bond Levy*				0.00	0.00
10 <b>TOTAL DOLLAR LEVY (add lines 5 thru 9)</b>	0.00	0.00	0.00	0.00	0.00

<b>Adjustments</b>					
11 Amount Raised in Other Counties	0.00	0.00	0.00	0.00	0.00
12 <b>NET DOLLAR LEVY FOR TAX RATE (line 10 minus line 11)</b>	0.00	0.00	0.00	0.00	0.00

<b>Taxable Property Value (if an urban renewal plan is involved, report reduced rate levies separately)</b>		
13 Total Assessed Value		37,630,853,240
14 Add: Non-Profit Housing Value		0
15 Add: Fish and Wildlife Value		0
16 Subtract: Urban Renewal Excess (amt. used only)**		475,991,605
17 <b>VALUE TO COMPUTE THE TAX RATE</b>		37,154,861,635

<b>Tax Computations</b>					
18 Tax Rate (for dollar levies, line 12 divided by line 17)***	0.0701	0.0000	0.0000	0.0000	0.0701
19 Amount Tax Rate Will Raise (line 17 times line 18)	2,604,555.80	0.00	0.00	0.00	2,604,555.80
20 Truncation Loss (for dollar levies only) (line 12 minus line 19)	0.00	0.00	0.00	0.00	0.00
21 Total Timber Offset Amount (county district only)	0.00				0.00
22 Timber Tax Rate (line 21 divided by line 17)	0.0000				0.0000
23 Billing Rate (line 18 minus line 22)	0.0701	0.0000	0.0000	0.0000	0.0701
24 Calculated Tax for Extension for District (line 23 times line 17)	2,604,555.80	0.00	0.00	0.00	2,604,555.80
24a Gain from UR Division of Tax Rate Truncation	297.43	0.00	0.00	0.00	297.43
24b Gain or Loss from UR Division of Tax Across Counties	770.39	0.00	0.00	0.00	770.39
24c Net Tax for Extension (24 + 24a + 24b)	2,605,623.62	0.00	0.00	0.00	2,605,623.62
25 Actual Tax Extended for District	2,605,633.13	0.00	0.00	0.00	2,605,633.13
26 District's Gain or Loss from Individual Extension (25 - 24c)	9.51	0.00	0.00	0.00	9.51
27 District's Compression Loss (Enter as a negative number)****	-12.99	0.00	0.00	0.00	-12.99
28 <b>DISTRICT TAXES IMPOSED (line 24c+line 26+line 27)</b>	2,605,620.14	0.00	0.00	0.00	2,605,620.14

<b>Additional Taxes/Penalties</b>			
29 Farmland (ORS 308A.703)		5,125.04	5,125.04
30 Forestland (ORS 308A.703)		1,160.18	1,160.18
31 Small Tract Forestland (STF) (ORS 308A.703)		0.00	0.00
32 Open Space (ORS 308.770)		0.00	0.00
33			
34 Historic Property (ORS 358.525)		0.00	0.00
35 Other _____		54.78	54.78
36 Late Filing Fee County Only (ORS 308.302)		0.00	0.00
37 Roll Corrections (ORS 311.206), incl. omitted property/other roll corrections, but excl. roll corrections under ORS 311.208.		4,376.33	4,376.33
38 <b>TOTAL ADDITIONAL TAXES/PENALTIES (lines 29 thru 37)</b>		10,716.33	10,716.33

39 <b>TOTAL TO BE RECEIVED (line 28 plus line 38)</b>	2,605,620.14	0.00	0.00	10,716.33	2,616,336.47
---	--------------	------	------	-----------	--------------

40 Percentage Schedule (ORS 311.390) [OPTIONAL]					0.4286250%
---	--	--	--	--	------------

\* If district has multiple Local Option or Bond levies, please show each levy on a separate 4a page (see instructions about combining in some cases).

\*\* For urban renewal special levies, enter zero on this line: excess value is not subtracted.

\*\*\* Line 12/Line 17 computation applies ONLY to dollar levies; if district has a rate levy, enter the tax rate used.

\*\*\*\* Enter only the district or U.R. special levy compression loss. Urban renewal division of tax compression loss is reported on table 4e. See instructions.

**Table 4a - Detail of Taxing District Levies**

**Tax Year 2005-06**

NOTE: Where urban renewal excess value impacts the district, report any reduced rate levies on a separate table 4a.

County: **Washington**

1 Taxing District Code	340001210
2 Taxing District Name (Co. No.)	Tualatin Hills Park & Recreation District (38)
3 Counties in which District lies	

4 Levy Approved Before or After 10/6/01	PERMANENT	LOCAL OPTION	"GAP" BONDS OR UR SPECIAL LEVY	BONDS	TOTAL
	Inside M5 Limit	Inside M5 Limit	Inside M5 Limit	Outside M5 Limit	
<b>Ad Valorem Tax Levies</b>					
5 Permanent Levy (if dollar amount)	0.00				0.00
6 Local Option Levy (if dollar amount)*		0.00			0.00
7 "GAP" Bond Levy			0.00		0.00
8 Urban Renewal Special Levy			0.00		0.00
9 Bond Levy*				2,141,834.00	2,141,834.00
10 <b>TOTAL DOLLAR LEVY (add lines 5 thru 9)</b>	0.00	0.00	0.00	2,141,834.00	2,141,834.00

<b>Adjustments</b>					
11 Amount Raised in Other Counties	0.00	0.00	0.00	0.00	0.00
12 <b>NET DOLLAR LEVY FOR TAX RATE (line 10 minus line 11)</b>	0.00	0.00	0.00	2,141,834.00	2,141,834.00

<b>Taxable Property Value (if an urban renewal plan is involved, report reduced rate levies separately)</b>					
13 Total Assessed Value					14,953,830,912
14 Add: Non-Profit Housing Value					0
15 Add: Fish and Wildlife Value					0
16 Subtract: Urban Renewal Excess (amt. used only)**					0
17 <b>VALUE TO COMPUTE THE TAX RATE</b>					14,953,830,912

<b>Tax Computations</b>					
18 Tax Rate (for dollar levies, line 12 divided by line 17)***	1.3073	0.0000	0.0000	0.1432	1.4505
19 Amount Tax Rate Will Raise (line 17 times line 18)	19,549,143.15	0.00	0.00	2,141,388.59	21,690,531.74
20 Truncation Loss (for dollar levies only) (line 12 minus line 19)	0.00	0.00	0.00	445.41	445.41
21 Total Timber Offset Amount (county district only)	0.00				0.00
22 Timber Tax Rate (line 21 divided by line 17)	0.0000				0.0000
23 Billing Rate (line 18 minus line 22)	1.3073	0.0000	0.0000	0.1432	1.4505
24 Calculated Tax for Extension for District (line 23 times line 17)	19,549,143.15	0.00	0.00	2,141,388.59	21,690,531.74
24a Gain from UR Division of Tax Rate Truncation	0.00	0.00	0.00	0.00	0.00
24b Gain or Loss from UR Division of Tax Across Counties	0.00	0.00	0.00	0.00	0.00
24c Net Tax for Extension (24 + 24a + 24b)	19,549,143.15	0.00	0.00	2,141,388.59	21,690,531.74
25 Actual Tax Extended for District	19,549,146.20	0.00	0.00	2,141,391.96	21,690,538.16
26 District's Gain or Loss from Individual Extension (25 - 24c)	3.05	0.00	0.00	3.37	6.42
27 District's Compression Loss (Enter as a negative number)****	-190.00	0.00	0.00	0.00	-190.00
28 <b>DISTRICT TAXES IMPOSED (line 24c+line 26+line 27)</b>	19,548,956.20	0.00	0.00	2,141,391.96	21,690,348.16

<b>Additional Taxes/Penalties</b>						
29 Farmland (ORS 308A.703)					30,841.23	30,841.23
30 Forestland (ORS 308A.703)					813.26	813.26
31 Small Tract Forestland (STF) (ORS 308A.703)					0.00	0.00
32 Open Space (ORS 308.770)					0.00	0.00
33						
34 Historic Property (ORS 358.525)					0.00	0.00
35 Other _____					1,133.57	1,133.57
36 Late Filing Fee County Only (ORS 308.302)					0.00	0.00
37 Roll Corrections (ORS 311.206), incl. omitted property/other roll corrections, but excl. roll corrections under ORS 311.208.					13,082.95	13,082.95
38 <b>TOTAL ADDITIONAL TAXES/PENALTIES (lines 29 thru 37)</b>					45,871.01	45,871.01

39 <b>TOTAL TO BE RECEIVED (line 28 plus line 38)</b>	19,548,956.20	0.00	0.00	2,187,262.97	21,736,219.17
---	---------------	------	------	--------------	---------------

40 Percentage Schedule (ORS 311.390) [OPTIONAL]					3.5609670%
---	--	--	--	--	------------

\* If district has multiple Local Option or Bond levies, please show each levy on a separate 4a page (see instructions about combining in some cases).

\*\* For urban renewal special levies, enter zero on this line: excess value is not subtracted.

\*\*\* Line 12/Line 17 computation applies ONLY to dollar levies; if district has a rate levy, enter the tax rate used.

\*\*\*\* Enter only the district or U.R. special levy compression loss. Urban renewal division of tax compression loss is reported on table 4e. See instructions.

**Table 4a - Detail of Taxing District Levies**

**Tax Year 2005-06**

NOTE: Where urban renewal excess value impacts the district, report any reduced rate levies on a separate table 4a.

County: **Washington**

1 Taxing District Code	349004000
2 Taxing District Name (Co. No.)	Lake Oswego Development Commission (73)
3 Counties in which District lies	Multnomah-Clackamas

4 Levy Approved Before or After 10/6/01	PERMANENT	LOCAL OPTION	"GAP" BONDS OR UR SPECIAL LEVY	BONDS	TOTAL
	Inside M5 Limit	Inside M5 Limit	Inside M5 Limit	Outside M5 Limit	
<b>Ad Valorem Tax Levies</b>					
5 Permanent Levy (if dollar amount)	0.00				0.00
6 Local Option Levy (if dollar amount)*		0.00			0.00
7 "GAP" Bond Levy			0.00		0.00
8 Urban Renewal Special Levy			0.00		0.00
9 Bond Levy*				0.00	0.00
10 <b>TOTAL DOLLAR LEVY (add lines 5 thru 9)</b>	0.00	0.00	0.00	0.00	0.00
<b>Adjustments</b>					
11 Amount Raised in Other Counties	0.00	0.00	0.00	0.00	0.00
12 <b>NET DOLLAR LEVY FOR TAX RATE (line 10 minus line 11)</b>	0.00	0.00	0.00	0.00	0.00
<b>Taxable Property Value (if an urban renewal plan is involved, report reduced rate levies separately)</b>					
13 Total Assessed Value					0
14 Add: Non-Profit Housing Value					0
15 Add: Fish and Wildlife Value					0
16 Subtract: Urban Renewal Excess (amt. used only)**					0
17 <b>VALUE TO COMPUTE THE TAX RATE</b>					0
<b>Tax Computations</b>					
18 Tax Rate (for dollar levies, line 12 divided by line 17)***	0.0000	0.0000	0.0000	0.0000	0.0000
19 Amount Tax Rate Will Raise (line 17 times line 18)	0.00	0.00	0.00	0.00	0.00
20 Truncation Loss (for dollar levies only) (line 12 minus line 19)	0.00	0.00	0.00	0.00	0.00
21 Total Timber Offset Amount (county district only)	0.00				0.00
22 Timber Tax Rate (line 21 divided by line 17)	0.0000				0.0000
23 Billing Rate (line 18 minus line 22)	0.0000	0.0000	0.0000	0.0000	0.0000
24 Calculated Tax for Extension for District (line 23 times line 17)	0.00	0.00	0.00	0.00	0.00
24a Gain from UR Division of Tax Rate Truncation	0.00	0.00	0.00	0.00	0.00
24b Gain or Loss from UR Division of Tax Across Counties	0.00	0.00	0.00	0.00	0.00
24c Net Tax for Extension (24 + 24a + 24b)	0.00	0.00	0.00	0.00	0.00
25 Actual Tax Extended for District	0.00	0.00	0.00	0.00	0.00
26 District's Gain or Loss from Individual Extension (25 - 24c)	0.00	0.00	0.00	0.00	0.00
27 District's Compression Loss (Enter as a negative number)****	0.00	0.00	0.00	0.00	0.00
28 <b>DISTRICT TAXES IMPOSED (line 24c+line 26+line 27)</b>	0.00	0.00	0.00	0.00	0.00
<b>Additional Taxes/Penalties</b>					
29 Farmland (ORS 308A.703)					0.00
30 Forestland (ORS 308A.703)					0.00
31 Small Tract Forestland (STF) (ORS 308A.703)					0.00
32 Open Space (ORS 308.770)					0.00
33					
34 Historic Property (ORS 358.525)					0.00
35 Other _____					0.00
36 Late Filing Fee County Only (ORS 308.302)					0.00
37 Roll Corrections (ORS 311.206), incl. omitted property/other roll corrections, but excl. roll corrections under ORS 311.208.					0.00
38 <b>TOTAL ADDITIONAL TAXES/PENALTIES (lines 29 thru 37)</b>					0.00
39 <b>TOTAL TO BE RECEIVED (line 28 plus line 38)</b>	0.00	0.00	0.00	0.00	0.00
40 Percentage Schedule (ORS 311.390) [OPTIONAL]					0.000000%

\* If district has multiple Local Option or Bond levies, please show each levy on a separate 4a page (see instructions about combining in some cases).

\*\* For urban renewal special levies, enter zero on this line: excess value is not subtracted.

\*\*\* Line 12/Line 17 computation applies ONLY to dollar levies; if district has a rate levy, enter the tax rate used.

\*\*\*\* Enter only the district or U.R. special levy compression loss. Urban renewal division of tax compression loss is reported on table 4e. See instructions.



**Table 4a - Detail of Taxing District Levies**

**Tax Year 2005-06**

NOTE: Where urban renewal excess value impacts the district, report any reduced rate levies on a separate table 4a.

County: **Washington**

1 Taxing District Code	349034000
2 Taxing District Name (Co. No.)	Portland Development Commission (78)
3 Counties in which District lies	Multnomah-Clackamas

4 Levy Approved Before or After 10/6/01	PERMANENT	LOCAL OPTION	"GAP" BONDS OR UR SPECIAL LEVY	BONDS	TOTAL
	Inside M5 Limit	Inside M5 Limit	Inside M5 Limit	Outside M5 Limit	
<b>Ad Valorem Tax Levies</b>					
5 Permanent Levy (if dollar amount)	0.00				0.00
6 Local Option Levy (if dollar amount)*		0.00			0.00
7 "GAP" Bond Levy			0.00		0.00
8 Urban Renewal Special Levy			0.00		0.00
9 Bond Levy*				0.00	0.00
10 <b>TOTAL DOLLAR LEVY (add lines 5 thru 9)</b>	0.00	0.00	0.00	0.00	0.00

<b>Adjustments</b>					
11 Amount Raised in Other Counties	0.00	0.00	0.00	0.00	0.00
12 <b>NET DOLLAR LEVY FOR TAX RATE (line 10 minus line 11)</b>	0.00	0.00	0.00	0.00	0.00

<b>Taxable Property Value (if an urban renewal plan is involved, report reduced rate levies separately)</b>					
13 Total Assessed Value					108,479,194
14 Add: Non-Profit Housing Value					0
15 Add: Fish and Wildlife Value					0
16 Subtract: Urban Renewal Excess (amt. used only)**					0
17 <b>VALUE TO COMPUTE THE TAX RATE</b>					108,479,194

<b>Tax Computations</b>					
18 Tax Rate (for dollar levies, line 12 divided by line 17)***	0.0000	0.0000	0.3754	0.0000	0.3754
19 Amount Tax Rate Will Raise (line 17 times line 18)	0.00	0.00	40,723.09	0.00	40,723.09
20 Truncation Loss (for dollar levies only) (line 12 minus line 19)	0.00	0.00	0.00	0.00	0.00
21 Total Timber Offset Amount (county district only)	0.00				0.00
22 Timber Tax Rate (line 21 divided by line 17)	0.0000				0.0000
23 Billing Rate (line 18 minus line 22)	0.0000	0.0000	0.3754	0.0000	0.3754
24 Calculated Tax for Extension for District (line 23 times line 17)	0.00	0.00	40,723.09	0.00	40,723.09
24a Gain from UR Division of Tax Rate Truncation	0.00	0.00	0.00	0.00	0.00
24b Gain or Loss from UR Division of Tax Across Counties	0.00	0.00	0.00	0.00	0.00
24c Net Tax for Extension (24 + 24a + 24b)	0.00	0.00	40,723.09	0.00	40,723.09
25 Actual Tax Extended for District	0.00	0.00	40,723.13	0.00	40,723.13
26 District's Gain or Loss from Individual Extension (25 - 24c)	0.00	0.00	0.04	0.00	0.04
27 District's Compression Loss (Enter as a negative number)****	0.00	0.00	-40.70	0.00	-40.70
28 <b>DISTRICT TAXES IMPOSED (line 24c+line 26+line 27)</b>	0.00	0.00	40,682.43	0.00	40,682.43

<b>Additional Taxes/Penalties</b>						
29 Farmland (ORS 308A.703)					0.00	0.00
30 Forestland (ORS 308A.703)					0.00	0.00
31 Small Tract Forestland (STF) (ORS 308A.703)					0.00	0.00
32 Open Space (ORS 308.770)					0.00	0.00
33						
34 Historic Property (ORS 358.525)					0.00	0.00
35 Other _____					0.00	0.00
36 Late Filing Fee County Only (ORS 308.302)					0.00	0.00
37 Roll Corrections (ORS 311.206), incl. omitted property/other roll corrections, but excl. roll corrections under ORS 311.208.					0.00	0.00
38 <b>TOTAL ADDITIONAL TAXES/PENALTIES (lines 29 thru 37)</b>					0.00	0.00

39 <b>TOTAL TO BE RECEIVED (line 28 plus line 38)</b>	0.00	0.00	40,682.43	0.00	40,682.43
---	------	------	-----------	------	-----------

40 Percentage Schedule (ORS 311.390) [OPTIONAL]					0.006649%
---	--	--	--	--	-----------

\* If district has multiple Local Option or Bond levies, please show each levy on a separate 4a page (see instructions about combining in some cases).

\*\* For urban renewal special levies, enter zero on this line: excess value is not subtracted.

\*\*\* Line 12/Line 17 computation applies ONLY to dollar levies; if district has a rate levy, enter the tax rate used.

\*\*\*\* Enter only the district or U.R. special levy compression loss. Urban renewal division of tax compression loss is reported on table 4e. See instructions.

**Table 4a - Detail of Taxing District Levies**

**Tax Year 2005-06**

NOTE: Where urban renewal excess value impacts the district, report any reduced rate levies on a separate table 4a.

County: **Washington**

1 Taxing District Code	349037000
2 Taxing District Name (Co. No.)	Tualatin Development Commission (76)
3 Counties in which District lies	Clackamas

4 Levy Approved Before or After 10/6/01	PERMANENT	LOCAL OPTION	"GAP" BONDS OR UR SPECIAL LEVY	BONDS	TOTAL
	Inside M5 Limit	Inside M5 Limit	Inside M5 Limit	Outside M5 Limit	
<b>Ad Valorem Tax Levies</b>					
5 Permanent Levy (if dollar amount)	0.00				0.00
6 Local Option Levy (if dollar amount)*		0.00			0.00
7 "GAP" Bond Levy			0.00		0.00
8 Urban Renewal Special Levy			0.00		0.00
9 Bond Levy*				0.00	0.00
10 <b>TOTAL DOLLAR LEVY (add lines 5 thru 9)</b>	0.00	0.00	0.00	0.00	0.00
<b>Adjustments</b>					
11 Amount Raised in Other Counties	0.00	0.00	0.00	0.00	0.00
12 <b>NET DOLLAR LEVY FOR TAX RATE (line 10 minus line 11)</b>	0.00	0.00	0.00	0.00	0.00
<b>Taxable Property Value (if an urban renewal plan is involved, report reduced rate levies separately)</b>					
13 Total Assessed Value					0
14 Add: Non-Profit Housing Value					0
15 Add: Fish and Wildlife Value					0
16 Subtract: Urban Renewal Excess (amt. used only)**					0
17 <b>VALUE TO COMPUTE THE TAX RATE</b>					0
<b>Tax Computations</b>					
18 Tax Rate (for dollar levies, line 12 divided by line 17)***	0.0000	0.0000	0.0000	0.0000	0.0000
19 Amount Tax Rate Will Raise (line 17 times line 18)	0.00	0.00	0.00	0.00	0.00
20 Truncation Loss (for dollar levies only) (line 12 minus line 19)	0.00	0.00	0.00	0.00	0.00
21 Total Timber Offset Amount (county district only)	0.00				0.00
22 Timber Tax Rate (line 21 divided by line 17)	0.0000				0.0000
23 Billing Rate (line 18 minus line 22)	0.0000	0.0000	0.0000	0.0000	0.0000
24 Calculated Tax for Extension for District (line 23 times line 17)	0.00	0.00	0.00	0.00	0.00
24a Gain from UR Division of Tax Rate Truncation	0.00	0.00	0.00	0.00	0.00
24b Gain or Loss from UR Division of Tax Across Counties	0.00	0.00	0.00	0.00	0.00
24c Net Tax for Extension (24 + 24a + 24b)	0.00	0.00	0.00	0.00	0.00
25 Actual Tax Extended for District	0.00	0.00	0.00	0.00	0.00
26 District's Gain or Loss from Individual Extension (25 - 24c)	0.00	0.00	0.00	0.00	0.00
27 District's Compression Loss (Enter as a negative number)****	0.00	0.00	0.00	0.00	0.00
28 <b>DISTRICT TAXES IMPOSED (line 24c+line 26+line 27)</b>	0.00	0.00	0.00	0.00	0.00
<b>Additional Taxes/Penalties</b>					
29 Farmland (ORS 308A.703)					0.00
30 Forestland (ORS 308A.703)					0.00
31 Small Tract Forestland (STF) (ORS 308A.703)					0.00
32 Open Space (ORS 308.770)					0.00
33					
34 Historic Property (ORS 358.525)					0.00
35 Other _____					0.00
36 Late Filing Fee County Only (ORS 308.302)					0.00
37 Roll Corrections (ORS 311.206), incl. omitted property/other roll corrections, but excl. roll corrections under ORS 311.208.					0.00
38 <b>TOTAL ADDITIONAL TAXES/PENALTIES (lines 29 thru 37)</b>					0.00
39 <b>TOTAL TO BE RECEIVED (line 28 plus line 38)</b>	0.00	0.00	0.00	0.00	0.00
40 Percentage Schedule (ORS 311.390) [OPTIONAL]					0.000000%

\* If district has multiple Local Option or Bond levies, please show each levy on a separate 4a page (see instructions about combining in some cases).

\*\* For urban renewal special levies, enter zero on this line: excess value is not subtracted.

\*\*\* Line 12/Line 17 computation applies ONLY to dollar levies; if district has a rate levy, enter the tax rate used.

\*\*\*\* Enter only the district or U.R. special levy compression loss. Urban renewal division of tax compression loss is reported on table 4e. See instructions.

**Table 4a - Detail of Taxing District Levies**

**Tax Year 2005-06**

NOTE: Where urban renewal excess value impacts the district, report any reduced rate levies on a separate table 4a.

County: **Washington**

1 Taxing District Code	349006000
2 Taxing District Name (Co. No.)	Wilsonville Development Commission (77)
3 Counties in which District lies	Clackamas

4 Levy Approved Before or After 10/6/01	PERMANENT	LOCAL OPTION	"GAP" BONDS OR UR SPECIAL LEVY	BONDS	TOTAL
	Inside M5 Limit	Inside M5 Limit	Inside M5 Limit	Outside M5 Limit	
<b>Ad Valorem Tax Levies</b>					
5 Permanent Levy (if dollar amount)	0.00				0.00
6 Local Option Levy (if dollar amount)*		0.00			0.00
7 "GAP" Bond Levy			0.00		0.00
8 Urban Renewal Special Levy			0.00		0.00
9 Bond Levy*				0.00	0.00
10 <b>TOTAL DOLLAR LEVY (add lines 5 thru 9)</b>	0.00	0.00	0.00	0.00	0.00

<b>Adjustments</b>					
11 Amount Raised in Other Counties	0.00	0.00	0.00	0.00	0.00
12 <b>NET DOLLAR LEVY FOR TAX RATE (line 10 minus line 11)</b>	0.00	0.00	0.00	0.00	0.00

<b>Taxable Property Value (if an urban renewal plan is involved, report reduced rate levies separately)</b>					
13 Total Assessed Value					208,078,165
14 Add: Non-Profit Housing Value					0
15 Add: Fish and Wildlife Value					0
16 Subtract: Urban Renewal Excess (amt. used only)**					0
17 <b>VALUE TO COMPUTE THE TAX RATE</b>					208,078,165

<b>Tax Computations</b>					
18 Tax Rate (for dollar levies, line 12 divided by line 17)***	0.0000	0.0000	0.0000	0.0000	0.0000
19 Amount Tax Rate Will Raise (line 17 times line 18)	0.00	0.00	0.00	0.00	0.00
20 Truncation Loss (for dollar levies only) (line 12 minus line 19)	0.00	0.00	0.00	0.00	0.00
21 Total Timber Offset Amount (county district only)	0.00				0.00
22 Timber Tax Rate (line 21 divided by line 17)	0.0000				0.0000
23 Billing Rate (line 18 minus line 22)	0.0000	0.0000	0.0000	0.0000	0.0000
24 Calculated Tax for Extension for District (line 23 times line 17)	0.00	0.00	0.00	0.00	0.00
24a Gain from UR Division of Tax Rate Truncation	0.00	0.00	0.00	0.00	0.00
24b Gain or Loss from UR Division of Tax Across Counties	0.00	0.00	0.00	0.00	0.00
24c Net Tax for Extension (24 + 24a + 24b)	0.00	0.00	0.00	0.00	0.00
25 Actual Tax Extended for District	0.00	0.00	0.00	0.00	0.00
26 District's Gain or Loss from Individual Extension (25 - 24c)	0.00	0.00	0.00	0.00	0.00
27 District's Compression Loss (Enter as a negative number)****	0.00	0.00	0.00	0.00	0.00
28 <b>DISTRICT TAXES IMPOSED (line 24c+line 26+line 27)</b>	0.00	0.00	0.00	0.00	0.00

<b>Additional Taxes/Penalties</b>						
29 Farmland (ORS 308A.703)					0.00	0.00
30 Forestland (ORS 308A.703)					0.00	0.00
31 Small Tract Forestland (STF) (ORS 308A.703)					0.00	0.00
32 Open Space (ORS 308.770)					0.00	0.00
33						
34 Historic Property (ORS 358.525)					0.00	0.00
35 Other _____					0.00	0.00
36 Late Filing Fee County Only (ORS 308.302)					0.00	0.00
37 Roll Corrections (ORS 311.206), incl. omitted property/other roll corrections, but excl. roll corrections under ORS 311.208.					0.00	0.00
38 <b>TOTAL ADDITIONAL TAXES/PENALTIES (lines 29 thru 37)</b>					0.00	0.00

39 <b>TOTAL TO BE RECEIVED (line 28 plus line 38)</b>	0.00	0.00	0.00	0.00	0.00
---	------	------	------	------	------

40 Percentage Schedule (ORS 311.390) [OPTIONAL]					0.0000000%
---	--	--	--	--	------------

\* If district has multiple Local Option or Bond levies, please show each levy on a separate 4a page (see instructions about combining in some cases).

\*\* For urban renewal special levies, enter zero on this line: excess value is not subtracted.

\*\*\* Line 12/Line 17 computation applies ONLY to dollar levies; if district has a rate levy, enter the tax rate used.

\*\*\*\* Enter only the district or U.R. special levy compression loss. Urban renewal division of tax compression loss is reported on table 4e. See instructions.

**Table 4a - Detail of Taxing District Levies**

**Tax Year 2005-06**

NOTE: Where urban renewal excess value impacts the district, report any reduced rate levies on a separate table 4a.

County: **Washington**

1 Taxing District Code	341150000
2 Taxing District Name (Co. No.)	City of Banks (45)
3 Counties in which District lies	

4 Levy Approved Before or After 10/6/01	PERMANENT	LOCAL OPTION	"GAP" BONDS OR UR SPECIAL LEVY	BONDS	TOTAL
	Inside M5 Limit	Inside M5 Limit	Inside M5 Limit	Outside M5 Limit	
<b>Ad Valorem Tax Levies</b>					
5 Permanent Levy (if dollar amount)	0.00				0.00
6 Local Option Levy (if dollar amount)*		0.00			0.00
7 "GAP" Bond Levy			0.00		0.00
8 Urban Renewal Special Levy			0.00		0.00
9 Bond Levy*				0.00	0.00
10 <b>TOTAL DOLLAR LEVY (add lines 5 thru 9)</b>	0.00	0.00	0.00	0.00	0.00

<b>Adjustments</b>					
11 Amount Raised in Other Counties	0.00	0.00	0.00	0.00	0.00
12 <b>NET DOLLAR LEVY FOR TAX RATE (line 10 minus line 11)</b>	0.00	0.00	0.00	0.00	0.00

<b>Taxable Property Value (if an urban renewal plan is involved, report reduced rate levies separately)</b>					
13 Total Assessed Value					85,571,573
14 Add: Non-Profit Housing Value					0
15 Add: Fish and Wildlife Value					0
16 Subtract: Urban Renewal Excess (amt. used only)**					0
17 <b>VALUE TO COMPUTE THE TAX RATE</b>					85,571,573

<b>Tax Computations</b>					
18 Tax Rate (for dollar levies, line 12 divided by line 17)***	1.9700	0.0000	0.0000	0.0000	1.9700
19 Amount Tax Rate Will Raise (line 17 times line 18)	168,576.00	0.00	0.00	0.00	168,576.00
20 Truncation Loss (for dollar levies only) (line 12 minus line 19)	0.00	0.00	0.00	0.00	0.00
21 Total Timber Offset Amount (county district only)	0.00				0.00
22 Timber Tax Rate (line 21 divided by line 17)	0.0000				0.0000
23 Billing Rate (line 18 minus line 22)	1.9700	0.0000	0.0000	0.0000	1.9700
24 Calculated Tax for Extension for District (line 23 times line 17)	168,576.00	0.00	0.00	0.00	168,576.00
24a Gain from UR Division of Tax Rate Truncation	0.00	0.00	0.00	0.00	0.00
24b Gain or Loss from UR Division of Tax Across Counties	0.00	0.00	0.00	0.00	0.00
24c Net Tax for Extension (24 + 24a + 24b)	168,576.00	0.00	0.00	0.00	168,576.00
25 Actual Tax Extended for District	168,576.20	0.00	0.00	0.00	168,576.20
26 District's Gain or Loss from Individual Extension (25 - 24c)	0.20	0.00	0.00	0.00	0.20
27 District's Compression Loss (Enter as a negative number)****	0.00	0.00	0.00	0.00	0.00
28 <b>DISTRICT TAXES IMPOSED (line 24c+line 26+line 27)</b>	168,576.20	0.00	0.00	0.00	168,576.20

<b>Additional Taxes/Penalties</b>						
29 Farmland (ORS 308A.703)					0.00	0.00
30 Forestland (ORS 308A.703)					0.00	0.00
31 Small Tract Forestland (STF) (ORS 308A.703)					0.00	0.00
32 Open Space (ORS 308.770)					0.00	0.00
33						
34 Historic Property (ORS 358.525)					0.00	0.00
35 Other _____					0.00	0.00
36 Late Filing Fee County Only (ORS 308.302)					0.00	0.00
37 Roll Corrections (ORS 311.206), incl. omitted property/other roll corrections, but excl. roll corrections under ORS 311.208.					0.00	0.00
38 <b>TOTAL ADDITIONAL TAXES/PENALTIES (lines 29 thru 37)</b>					0.00	0.00

39 <b>TOTAL TO BE RECEIVED (line 28 plus line 38)</b>	168,576.20	0.00	0.00	0.00	168,576.20
---	------------	------	------	------	------------

40 Percentage Schedule (ORS 311.390) [OPTIONAL]					0.0276172%
---	--	--	--	--	------------

\* If district has multiple Local Option or Bond levies, please show each levy on a separate 4a page (see instructions about combining in some cases).

\*\* For urban renewal special levies, enter zero on this line: excess value is not subtracted.

\*\*\* Line 12/Line 17 computation applies ONLY to dollar levies; if district has a rate levy, enter the tax rate used.

\*\*\*\* Enter only the district or U.R. special levy compression loss. Urban renewal division of tax compression loss is reported on table 4e. See instructions.

**Table 4a - Detail of Taxing District Levies**

**Tax Year 2005-06**

NOTE: Where urban renewal excess value impacts the district, report any reduced rate levies on a separate table 4a.

County: **Washington**

1 Taxing District Code	341180000
2 Taxing District Name (Co. No.)	City of Beaverton (46)
3 Counties in which District lies	

4 Levy Approved Before or After 10/6/01	PERMANENT	LOCAL OPTION	"GAP" BONDS OR UR SPECIAL LEVY	BONDS	TOTAL
	Inside M5 Limit	Inside M5 Limit	Inside M5 Limit	Outside M5 Limit	
<b>Ad Valorem Tax Levies</b>					
5 Permanent Levy (if dollar amount)	23,002,972.00				23,002,972.00
6 Local Option Levy (if dollar amount)*		0.00			0.00
7 "GAP" Bond Levy			0.00		0.00
8 Urban Renewal Special Levy			0.00		0.00
9 Bond Levy*				1,725,000.00	1,725,000.00
10 <b>TOTAL DOLLAR LEVY (add lines 5 thru 9)</b>	23,002,972.00	0.00	0.00	1,725,000.00	24,727,972.00

<b>Adjustments</b>					
11 Amount Raised in Other Counties	0.00	0.00	0.00	0.00	0.00
12 <b>NET DOLLAR LEVY FOR TAX RATE (line 10 minus line 11)</b>	23,002,972.00	0.00	0.00	1,725,000.00	24,727,972.00

<b>Taxable Property Value (if an urban renewal plan is involved, report reduced rate levies separately)</b>					
13 Total Assessed Value					6,161,062,740
14 Add: Non-Profit Housing Value					0
15 Add: Fish and Wildlife Value					0
16 Subtract: Urban Renewal Excess (amt. used only)**					0
17 <b>VALUE TO COMPUTE THE TAX RATE</b>					6,161,062,740

<b>Tax Computations</b>					
18 Tax Rate (for dollar levies, line 12 divided by line 17)***	3.7336	0.0000	0.0000	0.2799	4.0135
19 Amount Tax Rate Will Raise (line 17 times line 18)	23,002,943.85	0.00	0.00	1,724,481.46	24,727,425.31
20 Truncation Loss (for dollar levies only) (line 12 minus line 19)	28.15	0.00	0.00	518.54	546.69
21 Total Timber Offset Amount (county district only)	0.00				0.00
22 Timber Tax Rate (line 21 divided by line 17)	0.0000				0.0000
23 Billing Rate (line 18 minus line 22)	3.7336	0.0000	0.0000	0.2799	4.0135
24 Calculated Tax for Extension for District (line 23 times line 17)	23,002,943.85	0.00	0.00	1,724,481.46	24,727,425.31
24a Gain from UR Division of Tax Rate Truncation	0.00	0.00	0.00	0.00	0.00
24b Gain or Loss from UR Division of Tax Across Counties	0.00	0.00	0.00	0.00	0.00
24c Net Tax for Extension (24 + 24a + 24b)	23,002,943.85	0.00	0.00	1,724,481.46	24,727,425.31
25 Actual Tax Extended for District	23,002,946.14	0.00	0.00	1,724,481.84	24,727,427.98
26 District's Gain or Loss from Individual Extension (25 - 24c)	2.29	0.00	0.00	0.38	2.67
27 District's Compression Loss (Enter as a negative number)****	-158.76	0.00	0.00	0.00	-158.76
28 <b>DISTRICT TAXES IMPOSED (line 24c+line 26+line 27)</b>	23,002,787.38	0.00	0.00	1,724,481.84	24,727,269.22

<b>Additional Taxes/Penalties</b>						
29 Farmland (ORS 308A.703)					43,846.28	43,846.28
30 Forestland (ORS 308A.703)					0.00	0.00
31 Small Tract Forestland (STF) (ORS 308A.703)					0.00	0.00
32 Open Space (ORS 308.770)					0.00	0.00
33						
34 Historic Property (ORS 358.525)					0.00	0.00
35 Other _____					0.00	0.00
36 Late Filing Fee County Only (ORS 308.302)					0.00	0.00
37 Roll Corrections (ORS 311.206), incl. omitted property/other roll corrections, but excl. roll corrections under ORS 311.208.					11,557.25	11,557.25
38 <b>TOTAL ADDITIONAL TAXES/PENALTIES (lines 29 thru 37)</b>					55,403.53	55,403.53

39 <b>TOTAL TO BE RECEIVED (line 28 plus line 38)</b>	23,002,787.38	0.00	0.00	1,779,885.37	24,782,672.75
---	---------------	------	------	--------------	---------------

40 Percentage Schedule (ORS 311.390) [OPTIONAL]					4.0600566%
---	--	--	--	--	------------

\* If district has multiple Local Option or Bond levies, please show each levy on a separate 4a page (see instructions about combining in some cases).

\*\* For urban renewal special levies, enter zero on this line: excess value is not subtracted.

\*\*\* Line 12/Line 17 computation applies ONLY to dollar levies; if district has a rate levy, enter the tax rate used.

\*\*\*\* Enter only the district or U.R. special levy compression loss. Urban renewal division of tax compression loss is reported on table 4e. See instructions.

**Table 4a - Detail of Taxing District Levies**

**Tax Year 2005-06**

NOTE: Where urban renewal excess value impacts the district, report any reduced rate levies on a separate table 4a.

County: **Washington**

1 Taxing District Code	341410000
2 Taxing District Name (Co. No.)	City of Cornelius (47)
3 Counties in which District lies	

4 Levy Approved Before or After 10/6/01	PERMANENT	LOCAL OPTION	"GAP" BONDS OR UR SPECIAL LEVY	BONDS	TOTAL
	Inside M5 Limit	Inside M5 Limit	Inside M5 Limit	Outside M5 Limit	
<b>Ad Valorem Tax Levies</b>					
5 Permanent Levy (if dollar amount)	0.00				0.00
6 Local Option Levy (if dollar amount)*		0.00			0.00
7 "GAP" Bond Levy			0.00		0.00
8 Urban Renewal Special Levy			0.00		0.00
9 Bond Levy*				113,500.00	113,500.00
10 <b>TOTAL DOLLAR LEVY (add lines 5 thru 9)</b>	0.00	0.00	0.00	113,500.00	113,500.00

<b>Adjustments</b>					
11 Amount Raised in Other Counties	0.00	0.00	0.00	0.00	0.00
12 <b>NET DOLLAR LEVY FOR TAX RATE (line 10 minus line 11)</b>	0.00	0.00	0.00	113,500.00	113,500.00

<b>Taxable Property Value (if an urban renewal plan is involved, report reduced rate levies separately)</b>					
13 Total Assessed Value					410,880,479
14 Add: Non-Profit Housing Value					0
15 Add: Fish and Wildlife Value					0
16 Subtract: Urban Renewal Excess (amt. used only)**					0
17 <b>VALUE TO COMPUTE THE TAX RATE</b>					410,880,479

<b>Tax Computations</b>					
18 Tax Rate (for dollar levies, line 12 divided by line 17)***	3.9836	0.0000	0.0000	0.2762	4.2598
19 Amount Tax Rate Will Raise (line 17 times line 18)	1,636,783.48	0.00	0.00	113,485.19	1,750,268.67
20 Truncation Loss (for dollar levies only) (line 12 minus line 19)	0.00	0.00	0.00	14.81	14.81
21 Total Timber Offset Amount (county district only)	0.00				0.00
22 Timber Tax Rate (line 21 divided by line 17)	0.0000				0.0000
23 Billing Rate (line 18 minus line 22)	3.9836	0.0000	0.0000	0.2762	4.2598
24 Calculated Tax for Extension for District (line 23 times line 17)	1,636,783.48	0.00	0.00	113,485.19	1,750,268.67
24a Gain from UR Division of Tax Rate Truncation	0.00	0.00	0.00	0.00	0.00
24b Gain or Loss from UR Division of Tax Across Counties	0.00	0.00	0.00	0.00	0.00
24c Net Tax for Extension (24 + 24a + 24b)	1,636,783.48	0.00	0.00	113,485.19	1,750,268.67
25 Actual Tax Extended for District	1,636,783.92	0.00	0.00	113,485.36	1,750,269.28
26 District's Gain or Loss from Individual Extension (25 - 24c)	0.44	0.00	0.00	0.17	0.61
27 District's Compression Loss (Enter as a negative number)****	-4.27	0.00	0.00	0.00	-4.27
28 <b>DISTRICT TAXES IMPOSED (line 24c+line 26+line 27)</b>	1,636,779.65	0.00	0.00	113,485.36	1,750,265.01

<b>Additional Taxes/Penalties</b>						
29 Farmland (ORS 308A.703)					0.00	0.00
30 Forestland (ORS 308A.703)					0.00	0.00
31 Small Tract Forestland (STF) (ORS 308A.703)					0.00	0.00
32 Open Space (ORS 308.770)					0.00	0.00
33						
34 Historic Property (ORS 358.525)					0.00	0.00
35 Other _____					0.00	0.00
36 Late Filing Fee County Only (ORS 308.302)					0.00	0.00
37 Roll Corrections (ORS 311.206), incl. omitted property/other roll corrections, but excl. roll corrections under ORS 311.208.					4,484.06	4,484.06
38 <b>TOTAL ADDITIONAL TAXES/PENALTIES (lines 29 thru 37)</b>					4,484.06	4,484.06

39 <b>TOTAL TO BE RECEIVED (line 28 plus line 38)</b>	1,636,779.65	0.00	0.00	117,969.42	1,754,749.07
---	--------------	------	------	------------	--------------

40 Percentage Schedule (ORS 311.390) [OPTIONAL]					0.2874743%
---	--	--	--	--	------------

\* If district has multiple Local Option or Bond levies, please show each levy on a separate 4a page (see instructions about combining in some cases).

\*\* For urban renewal special levies, enter zero on this line: excess value is not subtracted.

\*\*\* Line 12/Line 17 computation applies ONLY to dollar levies; if district has a rate levy, enter the tax rate used.

\*\*\*\* Enter only the district or U.R. special levy compression loss. Urban renewal division of tax compression loss is reported on table 4e. See instructions.

**Table 4a - Detail of Taxing District Levies**

**Tax Year 2005-06**

NOTE: Where urban renewal excess value impacts the district, report any reduced rate levies on a separate table 4a.

County: **Washington**

1 Taxing District Code	341570000
2 Taxing District Name (Co. No.)	City of Durham (48)
3 Counties in which District lies	

4 Levy Approved Before or After 10/6/01	PERMANENT	LOCAL OPTION	"GAP" BONDS OR UR SPECIAL LEVY	BONDS	TOTAL
	Inside M5 Limit	Inside M5 Limit	Inside M5 Limit	Outside M5 Limit	
<b>Ad Valorem Tax Levies</b>					
5 Permanent Levy (if dollar amount)	0.00				0.00
6 Local Option Levy (if dollar amount)*		0.00			0.00
7 "GAP" Bond Levy			0.00		0.00
8 Urban Renewal Special Levy			0.00		0.00
9 Bond Levy*				168,519.00	168,519.00
10 <b>TOTAL DOLLAR LEVY (add lines 5 thru 9)</b>	0.00	0.00	0.00	168,519.00	168,519.00

<b>Adjustments</b>					
11 Amount Raised in Other Counties	0.00	0.00	0.00	0.00	0.00
12 <b>NET DOLLAR LEVY FOR TAX RATE (line 10 minus line 11)</b>	0.00	0.00	0.00	168,519.00	168,519.00

<b>Taxable Property Value (if an urban renewal plan is involved, report reduced rate levies separately)</b>					
13 Total Assessed Value					123,236,123
14 Add: Non-Profit Housing Value					0
15 Add: Fish and Wildlife Value					0
16 Subtract: Urban Renewal Excess (amt. used only)**					0
17 <b>VALUE TO COMPUTE THE TAX RATE</b>					123,236,123

<b>Tax Computations</b>					
18 Tax Rate (for dollar levies, line 12 divided by line 17)***	0.4927	0.0000	0.0000	1.3674	1.8601
19 Amount Tax Rate Will Raise (line 17 times line 18)	60,718.44	0.00	0.00	168,513.07	229,231.51
20 Truncation Loss (for dollar levies only) (line 12 minus line 19)	0.00	0.00	0.00	5.93	5.93
21 Total Timber Offset Amount (county district only)	0.00				0.00
22 Timber Tax Rate (line 21 divided by line 17)	0.0000				0.0000
23 Billing Rate (line 18 minus line 22)	0.4927	0.0000	0.0000	1.3674	1.8601
24 Calculated Tax for Extension for District (line 23 times line 17)	60,718.44	0.00	0.00	168,513.07	229,231.51
24a Gain from UR Division of Tax Rate Truncation	0.00	0.00	0.00	0.00	0.00
24b Gain or Loss from UR Division of Tax Across Counties	0.00	0.00	0.00	0.00	0.00
24c Net Tax for Extension (24 + 24a + 24b)	60,718.44	0.00	0.00	168,513.07	229,231.51
25 Actual Tax Extended for District	60,718.42	0.00	0.00	168,513.09	229,231.51
26 District's Gain or Loss from Individual Extension (25 - 24c)	-0.02	0.00	0.00	0.02	0.00
27 District's Compression Loss (Enter as a negative number)****	0.00	0.00	0.00	0.00	0.00
28 <b>DISTRICT TAXES IMPOSED (line 24c+line 26+line 27)</b>	60,718.42	0.00	0.00	168,513.09	229,231.51

<b>Additional Taxes/Penalties</b>						
29 Farmland (ORS 308A.703)					0.00	0.00
30 Forestland (ORS 308A.703)					0.00	0.00
31 Small Tract Forestland (STF) (ORS 308A.703)					0.00	0.00
32 Open Space (ORS 308.770)					0.00	0.00
33						
34 Historic Property (ORS 358.525)					0.00	0.00
35 Other _____					0.00	0.00
36 Late Filing Fee County Only (ORS 308.302)					0.00	0.00
37 Roll Corrections (ORS 311.206), incl. omitted property/other roll corrections, but excl. roll corrections under ORS 311.208.					0.00	0.00
38 <b>TOTAL ADDITIONAL TAXES/PENALTIES (lines 29 thru 37)</b>					0.00	0.00

39 <b>TOTAL TO BE RECEIVED (line 28 plus line 38)</b>	60,718.42	0.00	0.00	168,513.09	229,231.51
---	-----------	------	------	------------	------------

40 Percentage Schedule (ORS 311.390) [OPTIONAL]					0.0375542%
---	--	--	--	--	------------

\* If district has multiple Local Option or Bond levies, please show each levy on a separate 4a page (see instructions about combining in some cases).

\*\* For urban renewal special levies, enter zero on this line: excess value is not subtracted.

\*\*\* Line 12/Line 17 computation applies ONLY to dollar levies; if district has a rate levy, enter the tax rate used.

\*\*\*\* Enter only the district or U.R. special levy compression loss. Urban renewal division of tax compression loss is reported on table 4e. See instructions.

**Table 4a - Detail of Taxing District Levies**

**Tax Year 2005-06**

NOTE: Where urban renewal excess value impacts the district, report any reduced rate levies on a separate table 4a.

County: **Washington**

1 Taxing District Code	341690000
2 Taxing District Name (Co. No.)	City of Forest Grove (49)
3 Counties in which District lies	

4 Levy Approved Before or After 10/6/01	PERMANENT	LOCAL OPTION	"GAP" BONDS OR UR SPECIAL LEVY	BONDS	TOTAL
	Inside M5 Limit	Inside M5 Limit	Inside M5 Limit	Outside M5 Limit	
<b>Ad Valorem Tax Levies</b>					
5 Permanent Levy (if dollar amount)	0.00				0.00
6 Local Option Levy (if dollar amount)*		0.00			0.00
7 "GAP" Bond Levy			0.00		0.00
8 Urban Renewal Special Levy			0.00		0.00
9 Bond Levy*				478,002.00	478,002.00
10 <b>TOTAL DOLLAR LEVY (add lines 5 thru 9)</b>	0.00	0.00	0.00	478,002.00	478,002.00

<b>Adjustments</b>					
11 Amount Raised in Other Counties	0.00	0.00	0.00	0.00	0.00
12 <b>NET DOLLAR LEVY FOR TAX RATE (line 10 minus line 11)</b>	0.00	0.00	0.00	478,002.00	478,002.00

<b>Taxable Property Value (if an urban renewal plan is involved, report reduced rate levies separately)</b>					
13 Total Assessed Value					940,338,873
14 Add: Non-Profit Housing Value					0
15 Add: Fish and Wildlife Value					0
16 Subtract: Urban Renewal Excess (amt. used only)**					0
17 <b>VALUE TO COMPUTE THE TAX RATE</b>					940,338,873

<b>Tax Computations</b>					
18 Tax Rate (for dollar levies, line 12 divided by line 17)***	3.9554	0.9900	0.0000	0.5083	5.4537
19 Amount Tax Rate Will Raise (line 17 times line 18)	3,719,416.38	930,935.48	0.00	477,974.25	5,128,326.11
20 Truncation Loss (for dollar levies only) (line 12 minus line 19)	0.00	0.00	0.00	27.75	27.75
21 Total Timber Offset Amount (county district only)	0.00				0.00
22 Timber Tax Rate (line 21 divided by line 17)	0.0000				0.0000
23 Billing Rate (line 18 minus line 22)	3.9554	0.9900	0.0000	0.5083	5.4537
24 Calculated Tax for Extension for District (line 23 times line 17)	3,719,416.38	930,935.48	0.00	477,974.25	5,128,326.11
24a Gain from UR Division of Tax Rate Truncation	0.00	0.00	0.00	0.00	0.00
24b Gain or Loss from UR Division of Tax Across Counties	0.00	0.00	0.00	0.00	0.00
24c Net Tax for Extension (24 + 24a + 24b)	3,719,416.38	930,935.48	0.00	477,974.25	5,128,326.11
25 Actual Tax Extended for District	3,719,417.10	930,936.21	0.00	477,974.55	5,128,327.86
26 District's Gain or Loss from Individual Extension (25 - 24c)	0.72	0.73	0.00	0.30	1.75
27 District's Compression Loss (Enter as a negative number)****	-5.82	-28.18	0.00	0.00	-34.00
28 <b>DISTRICT TAXES IMPOSED (line 24c+line 26+line 27)</b>	3,719,411.28	930,908.03	0.00	477,974.55	5,128,293.86

<b>Additional Taxes/Penalties</b>						
29 Farmland (ORS 308A.703)					40,341.76	40,341.76
30 Forestland (ORS 308A.703)					0.00	0.00
31 Small Tract Forestland (STF) (ORS 308A.703)					0.00	0.00
32 Open Space (ORS 308.770)					0.00	0.00
33						
34 Historic Property (ORS 358.525)					0.00	0.00
35 Other _____					0.00	0.00
36 Late Filing Fee County Only (ORS 308.302)					0.00	0.00
37 Roll Corrections (ORS 311.206), incl. omitted property/other roll corrections, but excl. roll corrections under ORS 311.208.					3,515.01	3,515.01
38 <b>TOTAL ADDITIONAL TAXES/PENALTIES (lines 29 thru 37)</b>					43,856.77	43,856.77

39 <b>TOTAL TO BE RECEIVED (line 28 plus line 38)</b>	3,719,411.28	930,908.03	0.00	521,831.32	5,172,150.63
---	--------------	------------	------	------------	--------------

40 Percentage Schedule (ORS 311.390) [OPTIONAL]					0.8473349%
---	--	--	--	--	------------

\* If district has multiple Local Option or Bond levies, please show each levy on a separate 4a page (see instructions about combining in some cases).

\*\* For urban renewal special levies, enter zero on this line: excess value is not subtracted.

\*\*\* Line 12/Line 17 computation applies ONLY to dollar levies; if district has a rate levy, enter the tax rate used.

\*\*\*\* Enter only the district or U.R. special levy compression loss. Urban renewal division of tax compression loss is reported on table 4e. See instructions.



**Table 4a - Detail of Taxing District Levies**

**Tax Year 2005-06**

NOTE: Where urban renewal excess value impacts the district, report any reduced rate levies on a separate table 4a.

County: Washington

1 Taxing District Code	341720000
2 Taxing District Name (Co. No.)	City of Gaston (50)
3 Counties in which District lies	

4 Levy Approved Before or After 10/6/01	PERMANENT	LOCAL OPTION	"GAP" BONDS OR UR SPECIAL LEVY	BONDS	TOTAL
	Inside M5 Limit	Inside M5 Limit	Inside M5 Limit	Outside M5 Limit	
<b>Ad Valorem Tax Levies</b>					
5 Permanent Levy (if dollar amount)	0.00				0.00
6 Local Option Levy (if dollar amount)*		0.00			0.00
7 "GAP" Bond Levy			0.00		0.00
8 Urban Renewal Special Levy			0.00		0.00
9 Bond Levy*				0.00	0.00
10 <b>TOTAL DOLLAR LEVY (add lines 5 thru 9)</b>	0.00	0.00	0.00	0.00	0.00

<b>Adjustments</b>					
11 Amount Raised in Other Counties	0.00	0.00	0.00	0.00	0.00
12 <b>NET DOLLAR LEVY FOR TAX RATE (line 10 minus line 11)</b>	0.00	0.00	0.00	0.00	0.00

<b>Taxable Property Value (if an urban renewal plan is involved, report reduced rate levies separately)</b>					
13 Total Assessed Value					20,657,872
14 Add: Non-Profit Housing Value					0
15 Add: Fish and Wildlife Value					0
16 Subtract: Urban Renewal Excess (amt. used only)**					0
17 <b>VALUE TO COMPUTE THE TAX RATE</b>					20,657,872

<b>Tax Computations</b>					
18 Tax Rate (for dollar levies, line 12 divided by line 17)***	6.6146	0.0000	0.0000	0.0000	6.6146
19 Amount Tax Rate Will Raise (line 17 times line 18)	136,643.56	0.00	0.00	0.00	136,643.56
20 Truncation Loss (for dollar levies only) (line 12 minus line 19)	0.00	0.00	0.00	0.00	0.00
21 Total Timber Offset Amount (county district only)	0.00				0.00
22 Timber Tax Rate (line 21 divided by line 17)	0.0000				0.0000
23 Billing Rate (line 18 minus line 22)	6.6146	0.0000	0.0000	0.0000	6.6146
24 Calculated Tax for Extension for District (line 23 times line 17)	136,643.56	0.00	0.00	0.00	136,643.56
24a Gain from UR Division of Tax Rate Truncation	0.00	0.00	0.00	0.00	0.00
24b Gain or Loss from UR Division of Tax Across Counties	0.00	0.00	0.00	0.00	0.00
24c Net Tax for Extension (24 + 24a + 24b)	136,643.56	0.00	0.00	0.00	136,643.56
25 Actual Tax Extended for District	136,643.51	0.00	0.00	0.00	136,643.51
26 District's Gain or Loss from Individual Extension (25 - 24c)	-0.05	0.00	0.00	0.00	-0.05
27 District's Compression Loss (Enter as a negative number)****	-47.28	0.00	0.00	0.00	-47.28
28 <b>DISTRICT TAXES IMPOSED (line 24c+line 26+line 27)</b>	136,596.23	0.00	0.00	0.00	136,596.23

<b>Additional Taxes/Penalties</b>						
29 Farmland (ORS 308A.703)					0.00	0.00
30 Forestland (ORS 308A.703)					0.00	0.00
31 Small Tract Forestland (STF) (ORS 308A.703)					0.00	0.00
32 Open Space (ORS 308.770)					0.00	0.00
33						
34 Historic Property (ORS 358.525)					0.00	0.00
35 Other _____					0.00	0.00
36 Late Filing Fee County Only (ORS 308.302)					0.00	0.00
37 Roll Corrections (ORS 311.206), incl. omitted property/other roll corrections, but excl. roll corrections under ORS 311.208.					0.00	0.00
38 <b>TOTAL ADDITIONAL TAXES/PENALTIES (lines 29 thru 37)</b>					0.00	0.00

39 <b>TOTAL TO BE RECEIVED (line 28 plus line 38)</b>	136,596.23	0.00	0.00	0.00	136,596.23
---	------------	------	------	------	------------

40 Percentage Schedule (ORS 311.390) [OPTIONAL]					0.0223781%
---	--	--	--	--	------------

\* If district has multiple Local Option or Bond levies, please show each levy on a separate 4a page (see instructions about combining in some cases).

\*\* For urban renewal special levies, enter zero on this line: excess value is not subtracted.

\*\*\* Line 12/line 17 computation applies ONLY to dollar levies; if district has a rate levy, enter the tax rate used.

\*\*\*\* Enter only the district or U.R. special levy compression loss. Urban renewal division of tax compression loss is reported on table 4e. See instructions.

**Table 4a - Detail of Taxing District Levies**

**Tax Year 2005-06**

NOTE: Where urban renewal excess value impacts the district, report any reduced rate levies on a separate table 4a.

County: **Washington**

1 Taxing District Code	341940000
2 Taxing District Name (Co. No.)	City of Hillsboro (51)
3 Counties in which District lies	

4 Levy Approved Before or After 10/6/01	PERMANENT	LOCAL OPTION	"GAP" BONDS OR UR SPECIAL LEVY	BONDS	TOTAL
	Inside M5 Limit	Inside M5 Limit	Inside M5 Limit	Outside M5 Limit	
<b>Ad Valorem Tax Levies</b>					
5 Permanent Levy (if dollar amount)	0.00				0.00
6 Local Option Levy (if dollar amount)*		0.00			0.00
7 "GAP" Bond Levy			0.00		0.00
8 Urban Renewal Special Levy			0.00		0.00
9 Bond Levy*				0.00	0.00
10 <b>TOTAL DOLLAR LEVY (add lines 5 thru 9)</b>	0.00	0.00	0.00	0.00	0.00

<b>Adjustments</b>					
11 Amount Raised in Other Counties	0.00	0.00	0.00	0.00	0.00
12 <b>NET DOLLAR LEVY FOR TAX RATE (line 10 minus line 11)</b>	0.00	0.00	0.00	0.00	0.00

<b>Taxable Property Value (if an urban renewal plan is involved, report reduced rate levies separately)</b>					
13 Total Assessed Value					6,681,339,822
14 Add: Non-Profit Housing Value					0
15 Add: Fish and Wildlife Value					0
16 Subtract: Urban Renewal Excess (amt. used only)**					0
17 <b>VALUE TO COMPUTE THE TAX RATE</b>					6,681,339,822

<b>Tax Computations</b>					
18 Tax Rate (for dollar levies, line 12 divided by line 17)***	3.6665	1.1000	0.0000	0.0000	4.7665
19 Amount Tax Rate Will Raise (line 17 times line 18)	24,497,132.46	7,349,473.80	0.00	0.00	31,846,606.26
20 Truncation Loss (for dollar levies only) (line 12 minus line 19)	0.00	0.00	0.00	0.00	0.00
21 Total Timber Offset Amount (county district only)	0.00				0.00
22 Timber Tax Rate (line 21 divided by line 17)	0.0000				0.0000
23 Billing Rate (line 18 minus line 22)	3.6665	1.1000	0.0000	0.0000	4.7665
24 Calculated Tax for Extension for District (line 23 times line 17)	24,497,132.46	7,349,473.80	0.00	0.00	31,846,606.26
24a Gain from UR Division of Tax Rate Truncation	0.00	0.00	0.00	0.00	0.00
24b Gain or Loss from UR Division of Tax Across Counties	0.00	0.00	0.00	0.00	0.00
24c Net Tax for Extension (24 + 24a + 24b)	24,497,132.46	7,349,473.80	0.00	0.00	31,846,606.26
25 Actual Tax Extended for District	24,497,133.88	7,349,485.88	0.00	0.00	31,846,619.76
26 District's Gain or Loss from Individual Extension (25 - 24c)	1.42	12.08	0.00	0.00	13.50
27 District's Compression Loss (Enter as a negative number)****	-7.75	-59.04	0.00	0.00	-66.79
28 <b>DISTRICT TAXES IMPOSED (line 24c+line 26+line 27)</b>	24,497,126.13	7,349,426.84	0.00	0.00	31,846,552.97

<b>Additional Taxes/Penalties</b>						
29 Farmland (ORS 308A.703)					40,127.64	40,127.64
30 Forestland (ORS 308A.703)					20,566.32	20,566.32
31 Small Tract Forestland (STF) (ORS 308A.703)					0.00	0.00
32 Open Space (ORS 308.770)					0.00	0.00
33						
34 Historic Property (ORS 358.525)					0.00	0.00
35 Other _____					0.00	0.00
36 Late Filing Fee County Only (ORS 308.302)					0.00	0.00
37 Roll Corrections (ORS 311.206), incl. omitted property/other roll corrections, but excl. roll corrections under ORS 311.208.					171,790.94	171,790.94
38 <b>TOTAL ADDITIONAL TAXES/PENALTIES (lines 29 thru 37)</b>					232,484.90	232,484.90

39 <b>TOTAL TO BE RECEIVED (line 28 plus line 38)</b>	24,497,126.13	7,349,426.84	0.00	232,484.90	32,079,037.87
---	---------------	--------------	------	------------	---------------

40 Percentage Schedule (ORS 311.390) [OPTIONAL]					5.2553940%
---	--	--	--	--	------------

\* If district has multiple Local Option or Bond levies, please show each levy on a separate 4a page (see instructions about combining in some cases).

\*\* For urban renewal special levies, enter zero on this line: excess value is not subtracted.

\*\*\* Line 12/Line 17 computation applies ONLY to dollar levies; if district has a rate levy, enter the tax rate used.

\*\*\*\* Enter only the district or U.R. special levy compression loss. Urban renewal division of tax compression loss is reported on table 4e. See instructions.

**Table 4a - Detail of Taxing District Levies**

**Tax Year 2005-06**

NOTE: Where urban renewal excess value impacts the district, report any reduced rate levies on a separate table 4a.

County: **Washington**

1 Taxing District Code	342120000
2 Taxing District Name (Co. No.)	City of King City (52)
3 Counties in which District lies	

4 Levy Approved Before or After 10/6/01	PERMANENT	LOCAL OPTION	"GAP" BONDS OR UR SPECIAL LEVY	BONDS	TOTAL
	Inside M5 Limit	Inside M5 Limit	Inside M5 Limit	Outside M5 Limit	
<b>Ad Valorem Tax Levies</b>					
5 Permanent Levy (if dollar amount)	0.00				0.00
6 Local Option Levy (if dollar amount)*		0.00			0.00
7 "GAP" Bond Levy			0.00		0.00
8 Urban Renewal Special Levy			0.00		0.00
9 Bond Levy*				0.00	0.00
10 <b>TOTAL DOLLAR LEVY (add lines 5 thru 9)</b>	0.00	0.00	0.00	0.00	0.00

<b>Adjustments</b>					
11 Amount Raised in Other Counties	0.00	0.00	0.00	0.00	0.00
12 <b>NET DOLLAR LEVY FOR TAX RATE (line 10 minus line 11)</b>	0.00	0.00	0.00	0.00	0.00

<b>Taxable Property Value (if an urban renewal plan is involved, report reduced rate levies separately)</b>					
13 Total Assessed Value					192,238,338
14 Add: Non-Profit Housing Value					0
15 Add: Fish and Wildlife Value					0
16 Subtract: Urban Renewal Excess (amt. used only)**					0
17 <b>VALUE TO COMPUTE THE TAX RATE</b>					192,238,338

<b>Tax Computations</b>					
18 Tax Rate (for dollar levies, line 12 divided by line 17)***	1.5261	0.4149	0.0000	0.0000	1.9410
19 Amount Tax Rate Will Raise (line 17 times line 18)	293,374.93	79,759.69	0.00	0.00	373,134.62
20 Truncation Loss (for dollar levies only) (line 12 minus line 19)	0.00	0.00	0.00	0.00	0.00
21 Total Timber Offset Amount (county district only)	0.00				0.00
22 Timber Tax Rate (line 21 divided by line 17)	0.0000				0.0000
23 Billing Rate (line 18 minus line 22)	1.5261	0.4149	0.0000	0.0000	1.9410
24 Calculated Tax for Extension for District (line 23 times line 17)	293,374.93	79,759.69	0.00	0.00	373,134.62
24a Gain from UR Division of Tax Rate Truncation	0.00	0.00	0.00	0.00	0.00
24b Gain or Loss from UR Division of Tax Across Counties	0.00	0.00	0.00	0.00	0.00
24c Net Tax for Extension (24 + 24a + 24b)	293,374.93	79,759.69	0.00	0.00	373,134.62
25 Actual Tax Extended for District	293,374.62	79,759.87	0.00	0.00	373,134.49
26 District's Gain or Loss from Individual Extension (25 - 24c)	-0.31	0.18	0.00	0.00	-0.13
27 District's Compression Loss (Enter as a negative number)****	0.00	0.00	0.00	0.00	0.00
28 <b>DISTRICT TAXES IMPOSED (line 24c+line 26+line 27)</b>	293,374.62	79,759.87	0.00	0.00	373,134.49

<b>Additional Taxes/Penalties</b>						
29 Farmland (ORS 308A.703)					0.00	0.00
30 Forestland (ORS 308A.703)					0.00	0.00
31 Small Tract Forestland (STF) (ORS 308A.703)					0.00	0.00
32 Open Space (ORS 308.770)					0.00	0.00
33						
34 Historic Property (ORS 358.525)					0.00	0.00
35 Other _____					0.00	0.00
36 Late Filing Fee County Only (ORS 308.302)					0.00	0.00
37 Roll Corrections (ORS 311.206), incl. omitted property/other roll corrections, but excl. roll corrections under ORS 311.208.					737.05	737.05
38 <b>TOTAL ADDITIONAL TAXES/PENALTIES (lines 29 thru 37)</b>					737.05	737.05

39 <b>TOTAL TO BE RECEIVED (line 28 plus line 38)</b>	293,374.62	79,759.87	0.00	737.05	373,871.54
---	------------	-----------	------	--------	------------

40 Percentage Schedule (ORS 311.390) [OPTIONAL]					0.0612500%
---	--	--	--	--	------------

\* If district has multiple Local Option or Bond levies, please show each levy on a separate 4a page (see instructions about combining in some cases).

\*\* For urban renewal special levies, enter zero on this line: excess value is not subtracted.

\*\*\* Line 12/Line 17 computation applies ONLY to dollar levies; if district has a rate levy, enter the tax rate used.

\*\*\*\* Enter only the district or U.R. special levy compression loss. Urban renewal division of tax compression loss is reported on table 4e. See instructions.

**Table 4a - Detail of Taxing District Levies**

**Tax Year 2005-06**

NOTE: Where urban renewal excess value impacts the district, report any reduced rate levies on a separate table 4a.

County: Washington

1 Taxing District Code	342162000
2 Taxing District Name (Co. No.)	City of Lake Oswego - Inside operating (53)
3 Counties in which District lies	Multnomah-Clackamas

4 Levy Approved Before or After 10/6/01	PERMANENT	LOCAL OPTION	"GAP" BONDS OR UR SPECIAL LEVY	BONDS	TOTAL
	Inside M5 Limit	Inside M5 Limit	Inside M5 Limit	Outside M5 Limit	
<b>Ad Valorem Tax Levies</b>					
5 Permanent Levy (if dollar amount)	0.00				0.00
6 Local Option Levy (if dollar amount)*		0.00			0.00
7 "GAP" Bond Levy			0.00		0.00
8 Urban Renewal Special Levy			0.00		0.00
9 Bond Levy*				0.00	0.00
10 <b>TOTAL DOLLAR LEVY (add lines 5 thru 9)</b>	0.00	0.00	0.00	0.00	0.00

<b>Adjustments</b>					
11 Amount Raised in Other Counties	0.00	0.00	0.00	0.00	0.00
12 <b>NET DOLLAR LEVY FOR TAX RATE (line 10 minus line 11)</b>	0.00	0.00	0.00	0.00	0.00

<b>Taxable Property Value (if an urban renewal plan is involved, report reduced rate levies separately)</b>					
13 Total Assessed Value					11,704,706
14 Add: Non-Profit Housing Value					0
15 Add: Fish and Wildlife Value					0
16 Subtract: Urban Renewal Excess (amt. used only)**					0
17 <b>VALUE TO COMPUTE THE TAX RATE</b>					11,704,706

<b>Tax Computations</b>					
18 Tax Rate (for dollar levies, line 12 divided by line 17)***	4.9703	0.0000	0.0000	0.0000	4.9703
19 Amount Tax Rate Will Raise (line 17 times line 18)	58,175.90	0.00	0.00	0.00	58,175.90
20 Truncation Loss (for dollar levies only) (line 12 minus line 19)	0.00	0.00	0.00	0.00	0.00
21 Total Timber Offset Amount (county district only)	0.00				0.00
22 Timber Tax Rate (line 21 divided by line 17)	0.0000				0.0000
23 Billing Rate (line 18 minus line 22)	4.9703	0.0000	0.0000	0.0000	4.9703
24 Calculated Tax for Extension for District (line 23 times line 17)	58,175.90	0.00	0.00	0.00	58,175.90
24a Gain from UR Division of Tax Rate Truncation	0.00	0.00	0.00	0.00	0.00
24b Gain or Loss from UR Division of Tax Across Counties	-1,904.36	0.00	0.00	0.00	-1,904.36
24c Net Tax for Extension (24 + 24a + 24b)	56,271.54	0.00	0.00	0.00	56,271.54
25 Actual Tax Extended for District	56,271.52	0.00	0.00	0.00	56,271.52
26 District's Gain or Loss from Individual Extension (25 - 24c)	-0.02	0.00	0.00	0.00	-0.02
27 District's Compression Loss (Enter as a negative number)****	0.00	0.00	0.00	0.00	0.00
28 <b>DISTRICT TAXES IMPOSED (line 24c+line 26+line 27)</b>	56,271.52	0.00	0.00	0.00	56,271.52

<b>Additional Taxes/Penalties</b>						
29 Farmland (ORS 308A.703)					0.00	0.00
30 Forestland (ORS 308A.703)					0.00	0.00
31 Small Tract Forestland (STF) (ORS 308A.703)					0.00	0.00
32 Open Space (ORS 308.770)					0.00	0.00
33						
34 Historic Property (ORS 358.525)					0.00	0.00
35 Other _____					0.00	0.00
36 Late Filing Fee County Only (ORS 308.302)					0.00	0.00
37 Roll Corrections (ORS 311.206), incl. omitted property/other roll corrections, but excl. roll corrections under ORS 311.208.					0.00	0.00
38 <b>TOTAL ADDITIONAL TAXES/PENALTIES (lines 29 thru 37)</b>					0.00	0.00

39 <b>TOTAL TO BE RECEIVED (line 28 plus line 38)</b>	56,271.52	0.00	0.00	0.00	56,271.52
---	-----------	------	------	------	-----------

40 Percentage Schedule (ORS 311.390) [OPTIONAL]					0.0092188%
---	--	--	--	--	------------

\* If district has multiple Local Option or Bond levies, please show each levy on a separate 4a page (see instructions about combining in some cases).

\*\* For urban renewal special levies, enter zero on this line: excess value is not subtracted.

\*\*\* Line 12/Line 17 computation applies ONLY to dollar levies; if district has a rate levy, enter the tax rate used.

\*\*\*\* Enter only the district or U.R. special levy compression loss. Urban renewal division of tax compression loss is reported on table 4e. See instructions.

**Table 4a - Detail of Taxing District Levies**

**Tax Year 2005-06**

NOTE: Where urban renewal excess value impacts the district, report any reduced rate levies on a separate table 4a.

County: **Washington**

1 Taxing District Code	342163000
2 Taxing District Name (Co. No.)	City of Lake Oswego - Bonds Operating (69)
3 Counties in which District lies	Multnomah-Clackamas

4 Levy Approved Before or After 10/6/01	PERMANENT	LOCAL OPTION	"GAP" BONDS OR UR SPECIAL LEVY	BONDS	TOTAL
	Inside M5 Limit	Inside M5 Limit	Inside M5 Limit	Outside M5 Limit	
<b>Ad Valorem Tax Levies</b>					
5 Permanent Levy (if dollar amount)	0.00				0.00
6 Local Option Levy (if dollar amount)*		0.00			0.00
7 "GAP" Bond Levy			0.00		0.00
8 Urban Renewal Special Levy			0.00		0.00
9 Bond Levy*				3,648,936.00	3,648,936.00
10 <b>TOTAL DOLLAR LEVY (add lines 5 thru 9)</b>	0.00	0.00	0.00	3,648,936.00	3,648,936.00

<b>Adjustments</b>					
11 Amount Raised in Other Counties	0.00	0.00	0.00	3,639,172.36	3,639,172.36
12 <b>NET DOLLAR LEVY FOR TAX RATE (line 10 minus line 11)</b>	0.00	0.00	0.00	9,763.64	9,763.64

<b>Taxable Property Value (if an urban renewal plan is involved, report reduced rate levies separately)</b>					
13 Total Assessed Value					11,704,706
14 Add: Non-Profit Housing Value					0
15 Add: Fish and Wildlife Value					0
16 Subtract: Urban Renewal Excess (amt. used only)**					0
17 <b>VALUE TO COMPUTE THE TAX RATE</b>					11,704,706

<b>Tax Computations</b>					
18 Tax Rate (for dollar levies, line 12 divided by line 17)***	0.0000	0.0000	0.0000	0.8341	0.8341
19 Amount Tax Rate Will Raise (line 17 times line 18)	0.00	0.00	0.00	9,762.90	9,762.90
20 Truncation Loss (for dollar levies only) (line 12 minus line 19)	0.00	0.00	0.00	0.74	0.74
21 Total Timber Offset Amount (county district only)					0.00
22 Timber Tax Rate (line 21 divided by line 17)					0.0000
23 Billing Rate (line 18 minus line 22)	0.0000	0.0000	0.0000	0.8341	0.8341
24 Calculated Tax for Extension for District (line 23 times line 17)	0.00	0.00	0.00	9,762.90	9,762.90
24a Gain from UR Division of Tax Rate Truncation	0.00	0.00	0.00	0.00	0.00
24b Gain or Loss from UR Division of Tax Across Counties	0.00	0.00	0.00	-300.81	-300.81
24c Net Tax for Extension (24 + 24a + 24b)	0.00	0.00	0.00	9,462.09	9,462.09
25 Actual Tax Extended for District	0.00	0.00	0.00	9,462.10	9,462.10
26 District's Gain or Loss from Individual Extension (25 - 24c)	0.00	0.00	0.00	0.01	0.01
27 District's Compression Loss (Enter as a negative number)****	0.00	0.00	0.00	0.00	0.00
28 <b>DISTRICT TAXES IMPOSED (line 24c+line 26+line 27)</b>	0.00	0.00	0.00	9,462.10	9,462.10

<b>Additional Taxes/Penalties</b>						
29 Farmland (ORS 308A.703)					0.00	0.00
30 Forestland (ORS 308A.703)					0.00	0.00
31 Small Tract Forestland (STF) (ORS 308A.703)					0.00	0.00
32 Open Space (ORS 308.770)					0.00	0.00
33						
34 Historic Property (ORS 358.525)					0.00	0.00
35 Other _____					0.00	0.00
36 Late Filing Fee County Only (ORS 308.302)					0.00	0.00
37 Roll Corrections (ORS 311.206), incl. omitted property/other roll corrections, but excl. roll corrections under ORS 311.208.					0.00	0.00
38 <b>TOTAL ADDITIONAL TAXES/PENALTIES (lines 29 thru 37)</b>					0.00	0.00

39 <b>TOTAL TO BE RECEIVED (line 28 plus line 38)</b>	0.00	0.00	0.00	9,462.10	9,462.10
---	------	------	------	----------	----------

40 Percentage Schedule (ORS 311.390) [OPTIONAL]					0.0015501%
---	--	--	--	--	------------

\* If district has multiple Local Option or Bond levies, please show each levy on a separate 4a page (see instructions about combining in some cases).

\*\* For urban renewal special levies, enter zero on this line: excess value is **not** subtracted.

\*\*\* Line 12/Line 17 computation applies ONLY to dollar levies; if district has a rate levy, enter the tax rate used.

\*\*\*\* Enter only the district or U.R. special levy compression loss. Urban renewal division of tax compression loss is reported on table 4e. See instructions.

**Table 4a - Detail of Taxing District Levies**

**Tax Year 2005-06**

NOTE: Where urban renewal excess value impacts the district, report any reduced rate levies on a separate table 4a.

County: **Washington**

1 Taxing District Code	342550000
2 Taxing District Name (Co. No.)	City of North Plains (54)
3 Counties in which District lies	

4 Levy Approved Before or After 10/6/01	PERMANENT	LOCAL OPTION	"GAP" BONDS OR UR SPECIAL LEVY	BONDS	TOTAL
	Inside M5 Limit	Inside M5 Limit	Inside M5 Limit	Outside M5 Limit	
<b>Ad Valorem Tax Levies</b>					
5 Permanent Levy (if dollar amount)	0.00				0.00
6 Local Option Levy (if dollar amount)*		0.00			0.00
7 "GAP" Bond Levy			0.00		0.00
8 Urban Renewal Special Levy			0.00		0.00
9 Bond Levy*				55,104.00	55,104.00
10 <b>TOTAL DOLLAR LEVY (add lines 5 thru 9)</b>	0.00	0.00	0.00	55,104.00	55,104.00

<b>Adjustments</b>					
11 Amount Raised in Other Counties	0.00	0.00	0.00	0.00	0.00
12 <b>NET DOLLAR LEVY FOR TAX RATE (line 10 minus line 11)</b>	0.00	0.00	0.00	55,104.00	55,104.00

<b>Taxable Property Value (if an urban renewal plan is involved, report reduced rate levies separately)</b>					
13 Total Assessed Value					117,905,715
14 Add: Non-Profit Housing Value					0
15 Add: Fish and Wildlife Value					0
16 Subtract: Urban Renewal Excess (amt. used only)**					0
17 <b>VALUE TO COMPUTE THE TAX RATE</b>					117,905,715

<b>Tax Computations</b>					
18 Tax Rate (for dollar levies, line 12 divided by line 17)***	2.1712	0.0000	0.0000	0.4673	2.6385
19 Amount Tax Rate Will Raise (line 17 times line 18)	255,996.89	0.00	0.00	55,097.34	311,094.23
20 Truncation Loss (for dollar levies only) (line 12 minus line 19)	0.00	0.00	0.00	6.66	6.66
21 Total Timber Offset Amount (county district only)	0.00				0.00
22 Timber Tax Rate (line 21 divided by line 17)	0.0000				0.0000
23 Billing Rate (line 18 minus line 22)	2.1712	0.0000	0.0000	0.4673	2.6385
24 Calculated Tax for Extension for District (line 23 times line 17)	255,996.89	0.00	0.00	55,097.34	311,094.23
24a Gain from UR Division of Tax Rate Truncation	0.00	0.00	0.00	0.00	0.00
24b Gain or Loss from UR Division of Tax Across Counties	0.00	0.00	0.00	0.00	0.00
24c Net Tax for Extension (24 + 24a + 24b)	255,996.89	0.00	0.00	55,097.34	311,094.23
25 Actual Tax Extended for District	255,996.89	0.00	0.00	55,097.33	311,094.22
26 District's Gain or Loss from Individual Extension (25 - 24c)	0.00	0.00	0.00	-0.01	-0.01
27 District's Compression Loss (Enter as a negative number)****	0.00	0.00	0.00	0.00	0.00
28 <b>DISTRICT TAXES IMPOSED (line 24c+line 26+line 27)</b>	255,996.89	0.00	0.00	55,097.33	311,094.22

<b>Additional Taxes/Penalties</b>						
29 Farmland (ORS 308A.703)					3,722.63	3,722.63
30 Forestland (ORS 308A.703)					0.00	0.00
31 Small Tract Forestland (STF) (ORS 308A.703)					0.00	0.00
32 Open Space (ORS 308.770)					0.00	0.00
33						
34 Historic Property (ORS 358.525)					0.00	0.00
35 Other _____					0.00	0.00
36 Late Filing Fee County Only (ORS 308.302)					0.00	0.00
37 Roll Corrections (ORS 311.206), incl. omitted property/other roll corrections, but excl. roll corrections under ORS 311.208.					0.00	0.00
38 <b>TOTAL ADDITIONAL TAXES/PENALTIES (lines 29 thru 37)</b>					3,722.63	3,722.63

39 <b>TOTAL TO BE RECEIVED (line 28 plus line 38)</b>	255,996.89	0.00	0.00	58,819.96	314,816.85
---	------------	------	------	-----------	------------

40 Percentage Schedule (ORS 311.390) [OPTIONAL]					0.0515753%
---	--	--	--	--	------------

\* If district has multiple Local Option or Bond levies, please show each levy on a separate 4a page (see instructions about combining in some cases).

\*\* For urban renewal special levies, enter zero on this line: excess value is **not** subtracted.

\*\*\* Line 12/Line 17 computation applies ONLY to dollar levies; if district has a rate levy, enter the tax rate used.

\*\*\*\* Enter only the district or U.R. special levy compression loss. Urban renewal division of tax compression loss is reported on table 4e. See instructions.

**Table 4a - Detail of Taxing District Levies**

**Tax Year 2005-06**

NOTE: Where urban renewal excess value impacts the district, report any reduced rate levies on a separate table 4a.

County: **Washington**

1 Taxing District Code	342680000
2 Taxing District Name (Co. No.)	City of Portland (55)
3 Counties in which District lies	Multnomah-Clackamas

4 Levy Approved Before or After 10/6/01	PERMANENT	LOCAL OPTION	"GAP" BONDS OR UR SPECIAL LEVY	BONDS	TOTAL
	Inside M5 Limit	Inside M5 Limit	Inside M5 Limit	BEFORE Outside M5 Limit	
<b>Ad Valorem Tax Levies</b>					
5 Permanent Levy (if dollar amount)	0.00				0.00
6 Local Option Levy (if dollar amount)*		0.00			0.00
7 "GAP" Bond Levy			86,597,962.00		86,597,962.00
8 Urban Renewal Special Levy			0.00		0.00
9 Bond Levy*				8,150,938.00	8,150,938.00
10 <b>TOTAL DOLLAR LEVY (add lines 5 thru 9)</b>	0.00	0.00	86,597,962.00	8,150,938.00	94,748,900.00

<b>Adjustments</b>					
11 Amount Raised in Other Counties	0.00	0.00	86,345,280.14	8,127,154.60	94,472,434.74
12 <b>NET DOLLAR LEVY FOR TAX RATE (line 10 minus line 11)</b>	0.00	0.00	252,681.86	23,783.40	276,465.26

<b>Taxable Property Value (if an urban renewal plan is involved, report reduced rate levies separately)</b>					
13 Total Assessed Value					108,479,194
14 Add: Non-Profit Housing Value					0
15 Add: Fish and Wildlife Value					0
16 Subtract: Urban Renewal Excess (amt. used only)**					0
17 <b>VALUE TO COMPUTE THE TAX RATE</b>					108,479,194

<b>Tax Computations</b>					
18 Tax Rate (for dollar levies, line 12 divided by line 17)***	4.5770	0.0000	2.3293	0.2192	7.1255
19 Amount Tax Rate Will Raise (line 17 times line 18)	496,509.27	0.00	252,680.59	23,778.64	772,968.50
20 Truncation Loss (for dollar levies only) (line 12 minus line 19)	0.00	0.00	1.27	4.76	6.03
21 Total Timber Offset Amount (county district only)	0.00				0.00
22 Timber Tax Rate (line 21 divided by line 17)	0.0000				0.0000
23 Billing Rate (line 18 minus line 22)	4.5770	0.0000	2.3293	0.2192	7.1255
24 Calculated Tax for Extension for District (line 23 times line 17)	496,509.27	0.00	252,680.59	23,778.64	772,968.50
24a Gain from UR Division of Tax Rate Truncation	0.00	0.00	0.00	0.00	0.00
24b Gain or Loss from UR Division of Tax Across Counties	-34,463.85	0.00	-17,530.25	-1,594.66	-53,588.76
24c Net Tax for Extension (24 + 24a + 24b)	462,045.42	0.00	235,150.34	22,183.98	719,379.74
25 Actual Tax Extended for District	462,045.52	0.00	235,150.44	22,184.00	719,379.96
26 District's Gain or Loss from Individual Extension (25 - 24c)	0.10	0.00	0.10	0.02	0.22
27 District's Compression Loss (Enter as a negative number)****	-461.85	0.00	-234.99	0.00	-696.84
28 <b>DISTRICT TAXES IMPOSED (line 24c+line 26+line 27)</b>	461,583.67	0.00	234,915.45	22,184.00	718,683.12

<b>Additional Taxes/Penalties</b>						
29 Farmland (ORS 308A.703)					0.00	0.00
30 Forestland (ORS 308A.703)					0.00	0.00
31 Small Tract Forestland (STF) (ORS 308A.703)					0.00	0.00
32 Open Space (ORS 308.770)					0.00	0.00
33						
34 Historic Property (ORS 358.525)					0.00	0.00
35 Other _____					0.00	0.00
36 Late Filing Fee County Only (ORS 308.302)					0.00	0.00
37 Roll Corrections (ORS 311.206), incl. omitted property/other roll corrections, but excl. roll corrections under ORS 311.208.					0.00	0.00
38 <b>TOTAL ADDITIONAL TAXES/PENALTIES (lines 29 thru 37)</b>					0.00	0.00

39 <b>TOTAL TO BE RECEIVED (line 28 plus line 38)</b>	461,583.67	0.00	234,915.45	22,184.00	718,683.12
---	------------	------	------------	-----------	------------

40 Percentage Schedule (ORS 311.390) [OPTIONAL]					0.1177393%
---	--	--	--	--	------------

\* If district has multiple Local Option or Bond levies, please show each levy on a separate 4a page (see instructions about combining in some cases).

\*\* For urban renewal special levies, enter zero on this line: excess value is **not** subtracted.

\*\*\* Line 12/Line 17 computation applies ONLY to dollar levies; if district has a rate levy, enter the tax rate used.

\*\*\*\* Enter only the district or U.R. special levy compression loss. Urban renewal division of tax compression loss is reported on table 4e. See instructions.

**Table 4a - Detail of Taxing District Levies**

**Tax Year 2005-06**

NOTE: Where urban renewal excess value impacts the district, report any reduced rate levies on a separate table 4a.

County: **Washington**

1 Taxing District Code	342680000
2 Taxing District Name (Co. No.)	City of Portland (81)
3 Counties in which District lies	Multnomah-Clackamas

4 Levy Approved Before or After 10/6/01	PERMANENT	LOCAL OPTION	"GAP" BONDS OR UR SPECIAL LEVY	BONDS	TOTAL
	Inside M5 Limit	AFTER Inside M5 Limit	Inside M5 Limit	Outside M5 Limit	
<b>Ad Valorem Tax Levies</b>					
5 Permanent Levy (if dollar amount)	0.00				0.00
6 Local Option Levy (if dollar amount)*		0.00			0.00
7 "GAP" Bond Levy			0.00		0.00
8 Urban Renewal Special Levy			0.00		0.00
9 Bond Levy*				0.00	0.00
10 <b>TOTAL DOLLAR LEVY (add lines 5 thru 9)</b>	0.00	0.00	0.00	0.00	0.00

<b>Adjustments</b>					
11 Amount Raised in Other Counties	0.00	0.00	0.00	0.00	0.00
12 <b>NET DOLLAR LEVY FOR TAX RATE (line 10 minus line 11)</b>	0.00	0.00	0.00	0.00	0.00

<b>Taxable Property Value (if an urban renewal plan is involved, report reduced rate levies separately)</b>		
13 Total Assessed Value		108,479,194
14 Add: Non-Profit Housing Value		0
15 Add: Fish and Wildlife Value		0
16 Subtract: Urban Renewal Excess (amt. used only)**		0
17 <b>VALUE TO COMPUTE THE TAX RATE</b>		108,479,194

<b>Tax Computations</b>					
18 Tax Rate (for dollar levies, line 12 divided by line 17)***	0.0000	0.7926	0.0000	0.0000	0.7926
19 Amount Tax Rate Will Raise (line 17 times line 18)	0.00	85,980.61	0.00	0.00	85,980.61
20 Truncation Loss (for dollar levies only) (line 12 minus line 19)	0.00	0.00	0.00	0.00	0.00
21 Total Timber Offset Amount (county district only)	0.00				0.00
22 Timber Tax Rate (line 21 divided by line 17)	0.0000				0.0000
23 Billing Rate (line 18 minus line 22)	0.0000	0.7926	0.0000	0.0000	0.7926
24 Calculated Tax for Extension for District (line 23 times line 17)	0.00	85,980.61	0.00	0.00	85,980.61
24a Gain from UR Division of Tax Rate Truncation	0.00	0.00	0.00	0.00	0.00
24b Gain or Loss from UR Division of Tax Across Counties	0.00	-5,423.96	0.00	0.00	-5,423.96
24c Net Tax for Extension (24 + 24a + 24b)	0.00	80,556.65	0.00	0.00	80,556.65
25 Actual Tax Extended for District	0.00	80,556.69	0.00	0.00	80,556.69
26 District's Gain or Loss from Individual Extension (25 - 24c)	0.00	0.04	0.00	0.00	0.04
27 District's Compression Loss (Enter as a negative number)****	0.00	-4,353.29	0.00	0.00	-4,353.29
28 <b>DISTRICT TAXES IMPOSED (line 24c+line 26+line 27)</b>	0.00	76,203.40	0.00	0.00	76,203.40

<b>Additional Taxes/Penalties</b>		
29 Farmland (ORS 308A.703)		0.00
30 Forestland (ORS 308A.703)		0.00
31 Small Tract Forestland (STF) (ORS 308A.703)		0.00
32 Open Space (ORS 308.770)		0.00
33		
34 Historic Property (ORS 358.525)		0.00
35 Other _____		0.00
36 Late Filing Fee County Only (ORS 308.302)		0.00
37 Roll Corrections (ORS 311.206), incl. omitted property/other roll corrections, but excl. roll corrections under ORS 311.208.		0.00
38 <b>TOTAL ADDITIONAL TAXES/PENALTIES (lines 29 thru 37)</b>		0.00

39 <b>TOTAL TO BE RECEIVED (line 28 plus line 38)</b>	0.00	76,203.40	0.00	0.00	76,203.40
---	------	-----------	------	------	-----------

40 Percentage Schedule (ORS 311.390) [OPTIONAL]					0.0124841%
---	--	--	--	--	------------

\* If district has multiple Local Option or Bond levies, please show each levy on a separate 4a page (see instructions about combining in some cases).

\*\* For urban renewal special levies, enter zero on this line: excess value is **not** subtracted.

\*\*\* Line 12/Line 17 computation applies ONLY to dollar levies; if district has a rate levy, enter the tax rate used.

\*\*\*\* Enter only the district or U.R. special levy compression loss. Urban renewal division of tax compression loss is reported on table 4e. See instructions.



**Table 4a - Detail of Taxing District Levies**

**Tax Year 2005-06**

NOTE: Where urban renewal excess value impacts the district, report any reduced rate levies on a separate table 4a.

County: **Washington**

1 Taxing District Code	342780000
2 Taxing District Name (Co. No.)	City of Rivergrove (64)
3 Counties in which District lies	Clackamas

4 Levy Approved Before or After 10/6/01	PERMANENT	LOCAL OPTION	"GAP" BONDS OR UR SPECIAL LEVY	BONDS	TOTAL
	Inside M5 Limit	Inside M5 Limit	Inside M5 Limit	Outside M5 Limit	
<b>Ad Valorem Tax Levies</b>					
5 Permanent Levy (if dollar amount)	0.00				0.00
6 Local Option Levy (if dollar amount)*		0.00			0.00
7 "GAP" Bond Levy			0.00		0.00
8 Urban Renewal Special Levy			0.00		0.00
9 Bond Levy*				0.00	0.00
10 <b>TOTAL DOLLAR LEVY (add lines 5 thru 9)</b>	0.00	0.00	0.00	0.00	0.00

<b>Adjustments</b>					
11 Amount Raised in Other Counties	0.00	0.00	0.00	0.00	0.00
12 <b>NET DOLLAR LEVY FOR TAX RATE (line 10 minus line 11)</b>	0.00	0.00	0.00	0.00	0.00

<b>Taxable Property Value (if an urban renewal plan is involved, report reduced rate levies separately)</b>					
13 Total Assessed Value					3,345,983
14 Add: Non-Profit Housing Value					0
15 Add: Fish and Wildlife Value					0
16 Subtract: Urban Renewal Excess (amt. used only)**					0
17 <b>VALUE TO COMPUTE THE TAX RATE</b>					3,345,983

<b>Tax Computations</b>					
18 Tax Rate (for dollar levies, line 12 divided by line 17)***	0.0000	0.0000	0.0000	0.0000	0.0000
19 Amount Tax Rate Will Raise (line 17 times line 18)	0.00	0.00	0.00	0.00	0.00
20 Truncation Loss (for dollar levies only) (line 12 minus line 19)	0.00	0.00	0.00	0.00	0.00
21 Total Timber Offset Amount (county district only)	0.00				0.00
22 Timber Tax Rate (line 21 divided by line 17)	0.0000				0.0000
23 Billing Rate (line 18 minus line 22)	0.0000	0.0000	0.0000	0.0000	0.0000
24 Calculated Tax for Extension for District (line 23 times line 17)	0.00	0.00	0.00	0.00	0.00
24a Gain from UR Division of Tax Rate Truncation	0.00	0.00	0.00	0.00	0.00
24b Gain or Loss from UR Division of Tax Across Counties	0.00	0.00	0.00	0.00	0.00
24c Net Tax for Extension (24 + 24a + 24b)	0.00	0.00	0.00	0.00	0.00
25 Actual Tax Extended for District	0.00	0.00	0.00	0.00	0.00
26 District's Gain or Loss from Individual Extension (25 - 24c)	0.00	0.00	0.00	0.00	0.00
27 District's Compression Loss (Enter as a negative number)****	0.00	0.00	0.00	0.00	0.00
28 <b>DISTRICT TAXES IMPOSED (line 24c+line 26+line 27)</b>	0.00	0.00	0.00	0.00	0.00

<b>Additional Taxes/Penalties</b>						
29 Farmland (ORS 308A.703)					0.00	0.00
30 Forestland (ORS 308A.703)					0.00	0.00
31 Small Tract Forestland (STF) (ORS 308A.703)					0.00	0.00
32 Open Space (ORS 308.770)					0.00	0.00
33						
34 Historic Property (ORS 358.525)					0.00	0.00
35 Other _____					0.00	0.00
36 Late Filing Fee County Only (ORS 308.302)					0.00	0.00
37 Roll Corrections (ORS 311.206), incl. omitted property/other roll corrections, but excl. roll corrections under ORS 311.208.					0.00	0.00
38 <b>TOTAL ADDITIONAL TAXES/PENALTIES (lines 29 thru 37)</b>					0.00	0.00

39 <b>TOTAL TO BE RECEIVED (line 28 plus line 38)</b>	0.00	0.00	0.00	0.00	0.00
---	------	------	------	------	------

40 Percentage Schedule (ORS 311.390) [OPTIONAL]					0.0000000%
---	--	--	--	--	------------

\* If district has multiple Local Option or Bond levies, please show each levy on a separate 4a page (see instructions about combining in some cases).

\*\* For urban renewal special levies, enter zero on this line: excess value is **not** subtracted.

\*\*\* Line 12/Line 17 computation applies ONLY to dollar levies; if district has a rate levy, enter the tax rate used.

\*\*\*\* Enter only the district or U.R. special levy compression loss. Urban renewal division of tax compression loss is reported on table 4e. See instructions.

**Table 4a - Detail of Taxing District Levies**

**Tax Year 2005-06**

NOTE: Where urban renewal excess value impacts the district, report any reduced rate levies on a separate table 4a.

County: Washington

1 Taxing District Code	342950000
2 Taxing District Name (Co. No.)	City of Sherwood (56)
3 Counties in which District lies	

4 Levy Approved Before or After 10/6/01	PERMANENT	LOCAL OPTION	"GAP" BONDS OR UR SPECIAL LEVY	BONDS	TOTAL
	Inside M5 Limit	Inside M5 Limit	Inside M5 Limit	Outside M5 Limit	
<b>Ad Valorem Tax Levies</b>					
5 Permanent Levy (if dollar amount)	0.00				0.00
6 Local Option Levy (if dollar amount)*		0.00			0.00
7 "GAP" Bond Levy			0.00		0.00
8 Urban Renewal Special Levy			0.00		0.00
9 Bond Levy*				937,671.00	937,671.00
10 <b>TOTAL DOLLAR LEVY (add lines 5 thru 9)</b>	0.00	0.00	0.00	937,671.00	937,671.00

<b>Adjustments</b>					
11 Amount Raised in Other Counties	0.00	0.00	0.00	0.00	0.00
12 <b>NET DOLLAR LEVY FOR TAX RATE (line 10 minus line 11)</b>	0.00	0.00	0.00	937,671.00	937,671.00

<b>Taxable Property Value (if an urban renewal plan is involved, report reduced rate levies separately)</b>					
13 Total Assessed Value					1,127,655,222
14 Add: Non-Profit Housing Value					0
15 Add: Fish and Wildlife Value					0
16 Subtract: Urban Renewal Excess (amt. used only)**					82,828,438
17 <b>VALUE TO COMPUTE THE TAX RATE</b>					1,044,826,784

<b>Tax Computations</b>					
18 Tax Rate (for dollar levies, line 12 divided by line 17)***	3.2975	0.0000	0.0000	0.8974	4.1949
19 Amount Tax Rate Will Raise (line 17 times line 18)	3,445,316.32	0.00	0.00	937,627.56	4,382,943.88
20 Truncation Loss (for dollar levies only) (line 12 minus line 19)	0.00	0.00	0.00	43.44	43.44
21 Total Timber Offset Amount (county district only)	0.00				0.00
22 Timber Tax Rate (line 21 divided by line 17)	0.0000				0.0000
23 Billing Rate (line 18 minus line 22)	3.2975	0.0000	0.0000	0.8974	4.1949
24 Calculated Tax for Extension for District (line 23 times line 17)	3,445,316.32	0.00	0.00	937,627.56	4,382,943.88
24a Gain from UR Division of Tax Rate Truncation	8.68	0.00	0.00	17.76	26.44
24b Gain or Loss from UR Division of Tax Across Counties	0.00	0.00	0.00	0.00	0.00
24c Net Tax for Extension (24 + 24a + 24b)	3,445,325.00	0.00	0.00	937,645.32	4,382,970.32
25 Actual Tax Extended for District	3,445,325.79	0.00	0.00	937,646.67	4,382,972.46
26 District's Gain or Loss from Individual Extension (25 - 24c)	0.79	0.00	0.00	1.35	2.14
27 District's Compression Loss (Enter as a negative number)****	-3.18	0.00	0.00	0.00	-3.18
28 <b>DISTRICT TAXES IMPOSED (line 24c+line 26+line 27)</b>	3,445,322.61	0.00	0.00	937,646.67	4,382,969.28

<b>Additional Taxes/Penalties</b>						
29 Farmland (ORS 308A.703)					0.00	0.00
30 Forestland (ORS 308A.703)					8,560.90	8,560.90
31 Small Tract Forestland (STF) (ORS 308A.703)					0.00	0.00
32 Open Space (ORS 308.770)					0.00	0.00
33						
34 Historic Property (ORS 358.525)					0.00	0.00
35 Other _____					0.00	0.00
36 Late Filing Fee County Only (ORS 308.302)					0.00	0.00
37 Roll Corrections (ORS 311.206), incl. omitted property/other roll corrections, but excl. roll corrections under ORS 311.208.					2,430.53	2,430.53
38 <b>TOTAL ADDITIONAL TAXES/PENALTIES (lines 29 thru 37)</b>					10,991.43	10,991.43

39 <b>TOTAL TO BE RECEIVED (line 28 plus line 38)</b>	3,445,322.61	0.00	0.00	948,638.10	4,393,960.71
---	--------------	------	------	------------	--------------

40 Percentage Schedule (ORS 311.390) [OPTIONAL]					0.7198469%
---	--	--	--	--	------------

\* If district has multiple Local Option or Bond levies, please show each levy on a separate 4a page (see instructions about combining in some cases).

\*\* For urban renewal special levies, enter zero on this line: excess value is **not** subtracted.

\*\*\* Line 12/Line 17 computation applies ONLY to dollar levies; if district has a rate levy, enter the tax rate used.

\*\*\*\* Enter only the district or U.R. special levy compression loss. Urban renewal division of tax compression loss is reported on table 4e. See instructions.

**Table 4a - Detail of Taxing District Levies**

**Tax Year 2005-06**

NOTE: Where urban renewal excess value impacts the district, report any reduced rate levies on a separate table 4a.

County: Washington

1 Taxing District Code	343120000
2 Taxing District Name (Co. No.)	City of Tigard (57)
3 Counties in which District lies	

4 Levy Approved Before or After 10/6/01	PERMANENT	LOCAL OPTION	"GAP" BONDS OR UR SPECIAL LEVY	BONDS	TOTAL
	Inside M5 Limit	Inside M5 Limit	Inside M5 Limit	Outside M5 Limit	
<b>Ad Valorem Tax Levies</b>					
5 Permanent Levy (if dollar amount)	0.00				0.00
6 Local Option Levy (if dollar amount)*		0.00			0.00
7 "GAP" Bond Levy			0.00		0.00
8 Urban Renewal Special Levy			0.00		0.00
9 Bond Levy*				827,151.00	827,151.00
10 <b>TOTAL DOLLAR LEVY (add lines 5 thru 9)</b>	0.00	0.00	0.00	827,151.00	827,151.00

<b>Adjustments</b>					
11 Amount Raised in Other Counties	0.00	0.00	0.00	0.00	0.00
12 <b>NET DOLLAR LEVY FOR TAX RATE (line 10 minus line 11)</b>	0.00	0.00	0.00	827,151.00	827,151.00

<b>Taxable Property Value (if an urban renewal plan is involved, report reduced rate levies separately)</b>					
13 Total Assessed Value					4,087,904,786
14 Add: Non-Profit Housing Value					0
15 Add: Fish and Wildlife Value					0
16 Subtract: Urban Renewal Excess (amt. used only)**					0
17 <b>VALUE TO COMPUTE THE TAX RATE</b>					4,087,904,786

<b>Tax Computations</b>					
18 Tax Rate (for dollar levies, line 12 divided by line 17)***	2.5131	0.0000	0.0000	0.2023	2.7154
19 Amount Tax Rate Will Raise (line 17 times line 18)	10,273,313.52	0.00	0.00	826,983.14	11,100,296.66
20 Truncation Loss (for dollar levies only) (line 12 minus line 19)	0.00	0.00	0.00	167.86	167.86
21 Total Timber Offset Amount (county district only)	0.00				0.00
22 Timber Tax Rate (line 21 divided by line 17)	0.0000				0.0000
23 Billing Rate (line 18 minus line 22)	2.5131	0.0000	0.0000	0.2023	2.7154
24 Calculated Tax for Extension for District (line 23 times line 17)	10,273,313.52	0.00	0.00	826,983.14	11,100,296.66
24a Gain from UR Division of Tax Rate Truncation	0.00	0.00	0.00	0.00	0.00
24b Gain or Loss from UR Division of Tax Across Counties	0.00	0.00	0.00	0.00	0.00
24c Net Tax for Extension (24 + 24a + 24b)	10,273,313.52	0.00	0.00	826,983.14	11,100,296.66
25 Actual Tax Extended for District	10,273,314.49	0.00	0.00	826,982.79	11,100,297.28
26 District's Gain or Loss from Individual Extension (25 - 24c)	0.97	0.00	0.00	-0.35	0.62
27 District's Compression Loss (Enter as a negative number)****	-3.50	0.00	0.00	0.00	-3.50
28 <b>DISTRICT TAXES IMPOSED (line 24c+line 26+line 27)</b>	10,273,310.99	0.00	0.00	826,982.79	11,100,293.78

<b>Additional Taxes/Penalties</b>						
29 Farmland (ORS 308A.703)					0.00	0.00
30 Forestland (ORS 308A.703)					6,874.00	6,874.00
31 Small Tract Forestland (STF) (ORS 308A.703)					0.00	0.00
32 Open Space (ORS 308.770)					0.00	0.00
33						
34 Historic Property (ORS 358.525)					0.00	0.00
35 Other _____					0.00	0.00
36 Late Filing Fee County Only (ORS 308.302)					0.00	0.00
37 Roll Corrections (ORS 311.206), incl. omitted property/other roll corrections, but excl. roll corrections under ORS 311.208.					7,968.55	7,968.55
38 <b>TOTAL ADDITIONAL TAXES/PENALTIES (lines 29 thru 37)</b>					14,842.55	14,842.55

39 <b>TOTAL TO BE RECEIVED (line 28 plus line 38)</b>	10,273,310.99	0.00	0.00	841,825.34	11,115,136.33
---	---------------	------	------	------------	---------------

40 Percentage Schedule (ORS 311.390) [OPTIONAL]					1.8209530%
---	--	--	--	--	------------

\* If district has multiple Local Option or Bond levies, please show each levy on a separate 4a page (see instructions about combining in some cases).

\*\* For urban renewal special levies, enter zero on this line: excess value is **not** subtracted.

\*\*\* Line 12/Line 17 computation applies ONLY to dollar levies; if district has a rate levy, enter the tax rate used.

\*\*\*\* Enter only the district or U.R. special levy compression loss. Urban renewal division of tax compression loss is reported on table 4e. See instructions.

**Table 4a - Detail of Taxing District Levies**

**Tax Year 2005-06**

NOTE: Where urban renewal excess value impacts the district, report any reduced rate levies on a separate table 4a.

County: Washington

1 Taxing District Code	343160000
2 Taxing District Name (Co. No.)	City of Tualatin (58)
3 Counties in which District lies	Clackamas

4 Levy Approved Before or After 10/6/01	PERMANENT	LOCAL OPTION	"GAP" BONDS OR UR SPECIAL LEVY	BONDS	TOTAL
	Inside M5 Limit	Inside M5 Limit	Inside M5 Limit	Outside M5 Limit	
<b>Ad Valorem Tax Levies</b>					
5 Permanent Levy (if dollar amount)	0.00				0.00
6 Local Option Levy (if dollar amount)*		0.00			0.00
7 "GAP" Bond Levy			0.00		0.00
8 Urban Renewal Special Levy			0.00		0.00
9 Bond Levy*				326,531.00	326,531.00
10 <b>TOTAL DOLLAR LEVY (add lines 5 thru 9)</b>	0.00	0.00	0.00	326,531.00	326,531.00

<b>Adjustments</b>					
11 Amount Raised in Other Counties	0.00	0.00	0.00	45,607.47	45,607.47
12 <b>NET DOLLAR LEVY FOR TAX RATE (line 10 minus line 11)</b>	0.00	0.00	0.00	280,923.53	280,923.53

<b>Taxable Property Value (if an urban renewal plan is involved, report reduced rate levies separately)</b>					
13 Total Assessed Value					2,293,284,557
14 Add: Non-Profit Housing Value					0
15 Add: Fish and Wildlife Value					0
16 Subtract: Urban Renewal Excess (amt. used only)**					393,163,167
17 <b>VALUE TO COMPUTE THE TAX RATE</b>					1,900,121,390

<b>Tax Computations</b>					
18 Tax Rate (for dollar levies, line 12 divided by line 17)***	2.2665	0.0000	0.0000	0.1478	2.4143
19 Amount Tax Rate Will Raise (line 17 times line 18)	4,306,625.13	0.00	0.00	280,837.94	4,587,463.07
20 Truncation Loss (for dollar levies only) (line 12 minus line 19)	0.00	0.00	0.00	85.59	85.59
21 Total Timber Offset Amount (county district only)	0.00				0.00
22 Timber Tax Rate (line 21 divided by line 17)	0.0000				0.0000
23 Billing Rate (line 18 minus line 22)	2.2665	0.0000	0.0000	0.1478	2.4143
24 Calculated Tax for Extension for District (line 23 times line 17)	4,306,625.13	0.00	0.00	280,837.94	4,587,463.07
24a Gain from UR Division of Tax Rate Truncation	259.60	0.00	0.00	350.30	609.90
24b Gain or Loss from UR Division of Tax Across Counties	105,624.08	0.00	0.00	6,848.29	112,472.37
24c Net Tax for Extension (24 + 24a + 24b)	4,412,508.81	0.00	0.00	288,036.53	4,700,545.34
25 Actual Tax Extended for District	4,412,508.95	0.00	0.00	288,037.87	4,700,546.82
26 District's Gain or Loss from Individual Extension (25 - 24c)	0.14	0.00	0.00	1.34	1.48
27 District's Compression Loss (Enter as a negative number)****	-5.81	0.00	0.00	0.00	-5.81
28 <b>DISTRICT TAXES IMPOSED (line 24c+line 26+line 27)</b>	4,412,503.14	0.00	0.00	288,037.87	4,700,541.01

<b>Additional Taxes/Penalties</b>						
29 Farmland (ORS 308A.703)					23.73	23.73
30 Forestland (ORS 308A.703)					0.00	0.00
31 Small Tract Forestland (STF) (ORS 308A.703)					0.00	0.00
32 Open Space (ORS 308.770)					0.00	0.00
33						
34 Historic Property (ORS 358.525)					0.00	0.00
35 Other _____					0.00	0.00
36 Late Filing Fee County Only (ORS 308.302)					0.00	0.00
37 Roll Corrections (ORS 311.206), incl. omitted property/other roll corrections, but excl. roll corrections under ORS 311.208.					4,179.54	4,179.54
38 <b>TOTAL ADDITIONAL TAXES/PENALTIES (lines 29 thru 37)</b>					4,203.27	4,203.27

39 <b>TOTAL TO BE RECEIVED (line 28 plus line 38)</b>	4,412,503.14	0.00	0.00	292,241.14	4,704,744.28
---	--------------	------	------	------------	--------------

40 Percentage Schedule (ORS 311.390) [OPTIONAL]					0.7707614%
---	--	--	--	--	------------

\* If district has multiple Local Option or Bond levies, please show each levy on a separate 4a page (see instructions about combining in some cases).

\*\* For urban renewal special levies, enter zero on this line: excess value is **not** subtracted.

\*\*\* Line 12/Line 17 computation applies ONLY to dollar levies; if district has a rate levy, enter the tax rate used.

\*\*\*\* Enter only the district or U.R. special levy compression loss. Urban renewal division of tax compression loss is reported on table 4e. See instructions.

**Table 4a - Detail of Taxing District Levies**

**Tax Year 2005-06**

NOTE: Where urban renewal excess value impacts the district, report any reduced rate levies on a separate table 4a.

County: Washington

1 Taxing District Code	343160000
2 Taxing District Name (Co. No.)	City of Tualatin (86) - After
3 Counties in which District lies	Clackamas

4 Levy Approved Before or After 10/6/01	PERMANENT	LOCAL OPTION	"GAP" BONDS OR UR SPECIAL LEVY	BONDS AFTER	TOTAL
	Inside M5 Limit	Inside M5 Limit	Inside M5 Limit	Outside M5 Limit	
<b>Ad Valorem Tax Levies</b>					
5 Permanent Levy (if dollar amount)	0.00				0.00
6 Local Option Levy (if dollar amount)*		0.00			0.00
7 "GAP" Bond Levy			0.00		0.00
8 Urban Renewal Special Levy			0.00		0.00
9 Bond Levy*				228,669.00	228,669.00
10 <b>TOTAL DOLLAR LEVY (add lines 5 thru 9)</b>	0.00	0.00	0.00	228,669.00	228,669.00

<b>Adjustments</b>					
11 Amount Raised in Other Counties	0.00	0.00	0.00	27,112.42	27,112.42
12 <b>NET DOLLAR LEVY FOR TAX RATE (line 10 minus line 11)</b>	0.00	0.00	0.00	201,556.58	201,556.58

<b>Taxable Property Value (if an urban renewal plan is involved, report reduced rate levies separately)</b>					
13 Total Assessed Value					2,293,284,557
14 Add: Non-Profit Housing Value					0
15 Add: Fish and Wildlife Value					0
16 Subtract: Urban Renewal Excess (amt. used only)**					0
17 <b>VALUE TO COMPUTE THE TAX RATE</b>					2,293,284,557

<b>Tax Computations</b>					
18 Tax Rate (for dollar levies, line 12 divided by line 17)***	0.0000	0.0000	0.0000	0.0878	0.0878
19 Amount Tax Rate Will Raise (line 17 times line 18)	0.00	0.00	0.00	201,350.38	201,350.38
20 Truncation Loss (for dollar levies only) (line 12 minus line 19)	0.00	0.00	0.00	206.20	206.20
21 Total Timber Offset Amount (county district only)	0.00				0.00
22 Timber Tax Rate (line 21 divided by line 17)	0.0000				0.0000
23 Billing Rate (line 18 minus line 22)	0.0000	0.0000	0.0000	0.0878	0.0878
24 Calculated Tax for Extension for District (line 23 times line 17)	0.00	0.00	0.00	201,350.38	201,350.38
24a Gain from UR Division of Tax Rate Truncation	0.00	0.00	0.00	0.00	0.00
24b Gain or Loss from UR Division of Tax Across Counties	0.00	0.00	0.00	0.00	0.00
24c Net Tax for Extension (24 + 24a + 24b)	0.00	0.00	0.00	201,350.38	201,350.38
25 Actual Tax Extended for District	0.00	0.00	0.00	201,350.75	201,350.75
26 District's Gain or Loss from Individual Extension (25 - 24c)	0.00	0.00	0.00	0.37	0.37
27 District's Compression Loss (Enter as a negative number)****	0.00	0.00	0.00	0.00	0.00
28 <b>DISTRICT TAXES IMPOSED (line 24c+line 26+line 27)</b>	0.00	0.00	0.00	201,350.75	201,350.75

<b>Additional Taxes/Penalties</b>						
29 Farmland (ORS 308A.703)					1.02	1.02
30 Forestland (ORS 308A.703)					0.00	0.00
31 Small Tract Forestland (STF) (ORS 308A.703)					0.00	0.00
32 Open Space (ORS 308.770)					0.00	0.00
33						
34 Historic Property (ORS 358.525)					0.00	0.00
35 Other _____					0.00	0.00
36 Late Filing Fee County Only (ORS 308.302)					0.00	0.00
37 Roll Corrections (ORS 311.206), incl. omitted property/other roll corrections, but excl. roll corrections under ORS 311.208.					179.05	179.05
38 <b>TOTAL ADDITIONAL TAXES/PENALTIES (lines 29 thru 37)</b>					180.07	180.07

39 <b>TOTAL TO BE RECEIVED (line 28 plus line 38)</b>	0.00	0.00	0.00	201,530.82	201,530.82
---	------	------	------	------------	------------

40 Percentage Schedule (ORS 311.390) [OPTIONAL]					0.0330161%
---	--	--	--	--	------------

\* If district has multiple Local Option or Bond levies, please show each levy on a separate 4a page (see instructions about combining in some cases).

\*\* For urban renewal special levies, enter zero on this line: excess value is **not** subtracted.

\*\*\* Line 12/Line 17 computation applies ONLY to dollar levies; if district has a rate levy, enter the tax rate used.

\*\*\*\* Enter only the district or U.R. special levy compression loss. Urban renewal division of tax compression loss is reported on table 4e. See instructions.

**Table 4a - Detail of Taxing District Levies**

**Tax Year 2005-06**

NOTE: Where urban renewal excess value impacts the district, report any reduced rate levies on a separate table 4a.

County: **Washington**

1 Taxing District Code	343340000
2 Taxing District Name (Co. No.)	City of Wilsonville (59)
3 Counties in which District lies	Clackamas

4 Levy Approved Before or After 10/6/01	PERMANENT	LOCAL OPTION	"GAP" BONDS OR UR SPECIAL LEVY	BONDS	TOTAL
	Inside M5 Limit	Inside M5 Limit	Inside M5 Limit	Outside M5 Limit	
<b>Ad Valorem Tax Levies</b>					
5 Permanent Levy (if dollar amount)	0.00				0.00
6 Local Option Levy (if dollar amount)*		0.00			0.00
7 "GAP" Bond Levy			0.00		0.00
8 Urban Renewal Special Levy			0.00		0.00
9 Bond Levy*				383,000.00	383,000.00
10 <b>TOTAL DOLLAR LEVY (add lines 5 thru 9)</b>	0.00	0.00	0.00	383,000.00	383,000.00

<b>Adjustments</b>					
11 Amount Raised in Other Counties	0.00	0.00	0.00	335,953.90	335,953.90
12 <b>NET DOLLAR LEVY FOR TAX RATE (line 10 minus line 11)</b>	0.00	0.00	0.00	47,046.10	47,046.10

<b>Taxable Property Value (if an urban renewal plan is involved, report reduced rate levies separately)</b>					
13 Total Assessed Value					208,078,165
14 Add: Non-Profit Housing Value					0
15 Add: Fish and Wildlife Value					0
16 Subtract: Urban Renewal Excess (amt. used only)**					0
17 <b>VALUE TO COMPUTE THE TAX RATE</b>					208,078,165

<b>Tax Computations</b>					
18 Tax Rate (for dollar levies, line 12 divided by line 17)***	2.5206	0.0000	0.0000	0.2260	2.7466
19 Amount Tax Rate Will Raise (line 17 times line 18)	524,481.82	0.00	0.00	47,025.67	571,507.49
20 Truncation Loss (for dollar levies only) (line 12 minus line 19)	0.00	0.00	0.00	20.43	20.43
21 Total Timber Offset Amount (county district only)	0.00				0.00
22 Timber Tax Rate (line 21 divided by line 17)	0.0000				0.0000
23 Billing Rate (line 18 minus line 22)	2.5206	0.0000	0.0000	0.2260	2.7466
24 Calculated Tax for Extension for District (line 23 times line 17)	524,481.82	0.00	0.00	47,025.67	571,507.49
24a Gain from UR Division of Tax Rate Truncation	0.00	0.00	0.00	0.00	0.00
24b Gain or Loss from UR Division of Tax Across Counties	-71,287.58	0.00	0.00	-6,367.19	-77,654.77
24c Net Tax for Extension (24 + 24a + 24b)	453,194.24	0.00	0.00	40,658.48	493,852.72
25 Actual Tax Extended for District	453,194.47	0.00	0.00	40,658.41	493,852.88
26 District's Gain or Loss from Individual Extension (25 - 24c)	0.23	0.00	0.00	-0.07	0.16
27 District's Compression Loss (Enter as a negative number)****	0.00	0.00	0.00	0.00	0.00
28 <b>DISTRICT TAXES IMPOSED (line 24c+line 26+line 27)</b>	453,194.47	0.00	0.00	40,658.41	493,852.88

<b>Additional Taxes/Penalties</b>						
29 Farmland (ORS 308A.703)					0.00	0.00
30 Forestland (ORS 308A.703)					0.00	0.00
31 Small Tract Forestland (STF) (ORS 308A.703)					0.00	0.00
32 Open Space (ORS 308.770)					0.00	0.00
33						
34 Historic Property (ORS 358.525)					0.00	0.00
35 Other _____					0.00	0.00
36 Late Filing Fee County Only (ORS 308.302)					0.00	0.00
37 Roll Corrections (ORS 311.206), incl. omitted property/other roll corrections, but excl. roll corrections under ORS 311.208.					1,674.60	1,674.60
38 <b>TOTAL ADDITIONAL TAXES/PENALTIES (lines 29 thru 37)</b>					1,674.60	1,674.60

39 <b>TOTAL TO BE RECEIVED (line 28 plus line 38)</b>	453,194.47	0.00	0.00	42,333.01	495,527.48
---	------------	------	------	-----------	------------

40 Percentage Schedule (ORS 311.390) [OPTIONAL]					0.0811805%
---	--	--	--	--	------------

\* If district has multiple Local Option or Bond levies, please show each levy on a separate 4a page (see instructions about combining in some cases).

\*\* For urban renewal special levies, enter zero on this line: excess value is **not** subtracted.

\*\*\* Line 12/Line 17 computation applies ONLY to dollar levies; if district has a rate levy, enter the tax rate used.

\*\*\*\* Enter only the district or U.R. special levy compression loss. Urban renewal division of tax compression loss is reported on table 4e. See instructions.

**Table 4a - Detail of Taxing District Levies**

**Tax Year 2005-06**

NOTE: Where urban renewal excess value impacts the district, report any reduced rate levies on a separate table 4a.

County: **Washington**

1 Taxing District Code	340041300
2 Taxing District Name (Co. No.)	Banks Fire District #13 (42)
3 Counties in which District lies	

4 Levy Approved Before or After 10/6/01	PERMANENT	LOCAL OPTION	"GAP" BONDS OR UR SPECIAL LEVY	BONDS	TOTAL
	Inside M5 Limit	Inside M5 Limit	Inside M5 Limit	Outside M5 Limit	
<b>Ad Valorem Tax Levies</b>					
5 Permanent Levy (if dollar amount)	0.00				0.00
6 Local Option Levy (if dollar amount)*		0.00			0.00
7 "GAP" Bond Levy			0.00		0.00
8 Urban Renewal Special Levy			0.00		0.00
9 Bond Levy*				105,100.00	105,100.00
10 <b>TOTAL DOLLAR LEVY (add lines 5 thru 9)</b>	0.00	0.00	0.00	105,100.00	105,100.00

<b>Adjustments</b>					
11 Amount Raised in Other Counties	0.00	0.00	0.00	0.00	0.00
12 <b>NET DOLLAR LEVY FOR TAX RATE (line 10 minus line 11)</b>	0.00	0.00	0.00	105,100.00	105,100.00

<b>Taxable Property Value (if an urban renewal plan is involved, report reduced rate levies separately)</b>					
13 Total Assessed Value					343,088,363
14 Add: Non-Profit Housing Value					0
15 Add: Fish and Wildlife Value					0
16 Subtract: Urban Renewal Excess (amt. used only)**					0
17 <b>VALUE TO COMPUTE THE TAX RATE</b>					343,088,363

<b>Tax Computations</b>					
18 Tax Rate (for dollar levies, line 12 divided by line 17)***	1.0831	0.6200	0.0000	0.3063	2.0094
19 Amount Tax Rate Will Raise (line 17 times line 18)	371,599.01	212,714.79	0.00	105,087.97	689,401.77
20 Truncation Loss (for dollar levies only) (line 12 minus line 19)	0.00	0.00	0.00	12.03	12.03
21 Total Timber Offset Amount (county district only)	0.00				0.00
22 Timber Tax Rate (line 21 divided by line 17)	0.0000				0.0000
23 Billing Rate (line 18 minus line 22)	1.0831	0.6200	0.0000	0.3063	2.0094
24 Calculated Tax for Extension for District (line 23 times line 17)	371,599.01	212,714.79	0.00	105,087.97	689,401.77
24a Gain from UR Division of Tax Rate Truncation	0.00	0.00	0.00	0.00	0.00
24b Gain or Loss from UR Division of Tax Across Counties	0.00	0.00	0.00	0.00	0.00
24c Net Tax for Extension (24 + 24a + 24b)	371,599.01	212,714.79	0.00	105,087.97	689,401.77
25 Actual Tax Extended for District	371,598.98	212,715.15	0.00	105,088.19	689,402.32
26 District's Gain or Loss from Individual Extension (25 - 24c)	-0.03	0.36	0.00	0.22	0.55
27 District's Compression Loss (Enter as a negative number)****	-0.28	-0.93	0.00	0.00	-1.21
28 <b>DISTRICT TAXES IMPOSED (line 24c+line 26+line 27)</b>	371,598.70	212,714.22	0.00	105,088.19	689,401.11

<b>Additional Taxes/Penalties</b>						
29 Farmland (ORS 308A.703)					1,254.61	1,254.61
30 Forestland (ORS 308A.703)					792.77	792.77
31 Small Tract Forestland (STF) (ORS 308A.703)					0.00	0.00
32 Open Space (ORS 308.770)					0.00	0.00
33						
34 Historic Property (ORS 358.525)					0.00	0.00
35 Other _____					0.00	0.00
36 Late Filing Fee County Only (ORS 308.302)					0.00	0.00
37 Roll Corrections (ORS 311.206), incl. omitted property/other roll corrections, but excl. roll corrections under ORS 311.208.					25.25	25.25
38 <b>TOTAL ADDITIONAL TAXES/PENALTIES (lines 29 thru 37)</b>					2,072.63	2,072.63

39 <b>TOTAL TO BE RECEIVED (line 28 plus line 38)</b>	371,598.70	212,714.22	0.00	107,160.82	691,473.74
---	------------	------------	------	------------	------------

40 Percentage Schedule (ORS 311.390) [OPTIONAL]					0.1132817%
---	--	--	--	--	------------

\* If district has multiple Local Option or Bond levies, please show each levy on a separate 4a page (see instructions about combining in some cases).

\*\* For urban renewal special levies, enter zero on this line: excess value is **not** subtracted.

\*\*\* Line 12/Line 17 computation applies ONLY to dollar levies; if district has a rate levy, enter the tax rate used.

\*\*\*\* Enter only the district or U.R. special levy compression loss. Urban renewal division of tax compression loss is reported on table 4e. See instructions.

**Table 4a - Detail of Taxing District Levies**

**Tax Year 2005-06**

NOTE: Where urban renewal excess value impacts the district, report any reduced rate levies on a separate table 4a.

County: Washington

1 Taxing District Code	340040900
2 Taxing District Name (Co. No.)	Cornelius RFPD (39)
3 Counties in which District lies	

4 Levy Approved Before or After 10/6/01	PERMANENT	LOCAL OPTION	"GAP" BONDS OR UR SPECIAL LEVY	BONDS	TOTAL
	Inside M5 Limit	Inside M5 Limit	Inside M5 Limit	Outside M5 Limit	
<b>Ad Valorem Tax Levies</b>					
5 Permanent Levy (if dollar amount)	0.00				0.00
6 Local Option Levy (if dollar amount)*		115,000.00			115,000.00
7 "GAP" Bond Levy			0.00		0.00
8 Urban Renewal Special Levy			0.00		0.00
9 Bond Levy*				0.00	0.00
10 <b>TOTAL DOLLAR LEVY (add lines 5 thru 9)</b>	0.00	115,000.00	0.00	0.00	115,000.00

<b>Adjustments</b>					
11 Amount Raised in Other Counties	0.00	0.00	0.00	0.00	0.00
12 <b>NET DOLLAR LEVY FOR TAX RATE (line 10 minus line 11)</b>	0.00	115,000.00	0.00	0.00	115,000.00

<b>Taxable Property Value (if an urban renewal plan is involved, report reduced rate levies separately)</b>					
13 Total Assessed Value					125,775,271
14 Add: Non-Profit Housing Value					0
15 Add: Fish and Wildlife Value					0
16 Subtract: Urban Renewal Excess (amt. used only)**					0
17 <b>VALUE TO COMPUTE THE TAX RATE</b>					125,775,271

<b>Tax Computations</b>					
18 Tax Rate (for dollar levies, line 12 divided by line 17)***	0.6164	0.9143	0.0000	0.0000	1.5307
19 Amount Tax Rate Will Raise (line 17 times line 18)	77,527.88	114,996.33	0.00	0.00	192,524.21
20 Truncation Loss (for dollar levies only) (line 12 minus line 19)	0.00	3.67	0.00	0.00	3.67
21 Total Timber Offset Amount (county district only)	0.00				0.00
22 Timber Tax Rate (line 21 divided by line 17)	0.0000				0.0000
23 Billing Rate (line 18 minus line 22)	0.6164	0.9143	0.0000	0.0000	1.5307
24 Calculated Tax for Extension for District (line 23 times line 17)	77,527.88	114,996.33	0.00	0.00	192,524.21
24a Gain from UR Division of Tax Rate Truncation	0.00	0.00	0.00	0.00	0.00
24b Gain or Loss from UR Division of Tax Across Counties	0.00	0.00	0.00	0.00	0.00
24c Net Tax for Extension (24 + 24a + 24b)	77,527.88	114,996.33	0.00	0.00	192,524.21
25 Actual Tax Extended for District	77,527.79	114,996.45	0.00	0.00	192,524.24
26 District's Gain or Loss from Individual Extension (25 - 24c)	-0.09	0.12	0.00	0.00	0.03
27 District's Compression Loss (Enter as a negative number)****	0.00	0.00	0.00	0.00	0.00
28 <b>DISTRICT TAXES IMPOSED (line 24c+line 26+line 27)</b>	77,527.79	114,996.45	0.00	0.00	192,524.24

<b>Additional Taxes/Penalties</b>						
29 Farmland (ORS 308A.703)					31.76	31.76
30 Forestland (ORS 308A.703)					551.56	551.56
31 Small Tract Forestland (STF) (ORS 308A.703)					0.00	0.00
32 Open Space (ORS 308.770)					0.00	0.00
33						
34 Historic Property (ORS 358.525)					0.00	0.00
35 Other _____					0.00	0.00
36 Late Filing Fee County Only (ORS 308.302)					0.00	0.00
37 Roll Corrections (ORS 311.206), incl. omitted property/other roll corrections, but excl. roll corrections under ORS 311.208.					0.00	0.00
38 <b>TOTAL ADDITIONAL TAXES/PENALTIES (lines 29 thru 37)</b>					583.32	583.32

39 <b>TOTAL TO BE RECEIVED (line 28 plus line 38)</b>	77,527.79	114,996.45	0.00	583.32	193,107.56
---	-----------	------------	------	--------	------------

40 Percentage Schedule (ORS 311.390) [OPTIONAL]					0.0316361%
---	--	--	--	--	------------

\* If district has multiple Local Option or Bond levies, please show each levy on a separate 4a page (see instructions about combining in some cases).

\*\* For urban renewal special levies, enter zero on this line: excess value is **not** subtracted.

\*\*\* Line 12/Line 17 computation applies ONLY to dollar levies; if district has a rate levy, enter the tax rate used.

\*\*\*\* Enter only the district or U.R. special levy compression loss. Urban renewal division of tax compression loss is reported on table 4e. See instructions.



**Table 4a - Detail of Taxing District Levies**

**Tax Year 2005-06**

NOTE: Where urban renewal excess value impacts the district, report any reduced rate levies on a separate table 4a.

County: **Washington**

1 Taxing District Code	340041000
2 Taxing District Name (Co. No.)	Forest Grove RFPD (40)
3 Counties in which District lies	

4 Levy Approved Before or After 10/6/01	PERMANENT	LOCAL OPTION	"GAP" BONDS OR UR SPECIAL LEVY	BONDS	TOTAL
	Inside M5 Limit	Inside M5 Limit	Inside M5 Limit	Outside M5 Limit	
<b>Ad Valorem Tax Levies</b>					
5 Permanent Levy (if dollar amount)	0.00				0.00
6 Local Option Levy (if dollar amount)*		0.00			0.00
7 "GAP" Bond Levy			0.00		0.00
8 Urban Renewal Special Levy			0.00		0.00
9 Bond Levy*				47,070.00	47,070.00
10 <b>TOTAL DOLLAR LEVY (add lines 5 thru 9)</b>	0.00	0.00	0.00	47,070.00	47,070.00

<b>Adjustments</b>					
11 Amount Raised in Other Counties	0.00	0.00	0.00	0.00	0.00
12 <b>NET DOLLAR LEVY FOR TAX RATE (line 10 minus line 11)</b>	0.00	0.00	0.00	47,070.00	47,070.00

<b>Taxable Property Value (if an urban renewal plan is involved, report reduced rate levies separately)</b>					
13 Total Assessed Value					322,529,131
14 Add: Non-Profit Housing Value					0
15 Add: Fish and Wildlife Value					0
16 Subtract: Urban Renewal Excess (amt. used only)**					0
17 <b>VALUE TO COMPUTE THE TAX RATE</b>					322,529,131

<b>Tax Computations</b>					
18 Tax Rate (for dollar levies, line 12 divided by line 17)***	1.2766	0.0000	0.0000	0.1459	1.4225
19 Amount Tax Rate Will Raise (line 17 times line 18)	411,740.69	0.00	0.00	47,057.00	458,797.69
20 Truncation Loss (for dollar levies only) (line 12 minus line 19)	0.00	0.00	0.00	13.00	13.00
21 Total Timber Offset Amount (county district only)	0.00				0.00
22 Timber Tax Rate (line 21 divided by line 17)	0.0000				0.0000
23 Billing Rate (line 18 minus line 22)	1.2766	0.0000	0.0000	0.1459	1.4225
24 Calculated Tax for Extension for District (line 23 times line 17)	411,740.69	0.00	0.00	47,057.00	458,797.69
24a Gain from UR Division of Tax Rate Truncation	0.00	0.00	0.00	0.00	0.00
24b Gain or Loss from UR Division of Tax Across Counties	0.00	0.00	0.00	0.00	0.00
24c Net Tax for Extension (24 + 24a + 24b)	411,740.69	0.00	0.00	47,057.00	458,797.69
25 Actual Tax Extended for District	411,740.62	0.00	0.00	47,056.93	458,797.55
26 District's Gain or Loss from Individual Extension (25 - 24c)	-0.07	0.00	0.00	-0.07	-0.14
27 District's Compression Loss (Enter as a negative number)****	0.00	0.00	0.00	0.00	0.00
28 <b>DISTRICT TAXES IMPOSED (line 24c+line 26+line 27)</b>	411,740.62	0.00	0.00	47,056.93	458,797.55

<b>Additional Taxes/Penalties</b>						
29 Farmland (ORS 308A.703)					613.94	613.94
30 Forestland (ORS 308A.703)					348.48	348.48
31 Small Tract Forestland (STF) (ORS 308A.703)					0.00	0.00
32 Open Space (ORS 308.770)					0.00	0.00
33						
34 Historic Property (ORS 358.525)					0.00	0.00
35 Other _____					0.00	0.00
36 Late Filing Fee County Only (ORS 308.302)					0.00	0.00
37 Roll Corrections (ORS 311.206), incl. omitted property/other roll corrections, but excl. roll corrections under ORS 311.208.					756.75	756.75
38 <b>TOTAL ADDITIONAL TAXES/PENALTIES (lines 29 thru 37)</b>					1,719.17	1,719.17

39 <b>TOTAL TO BE RECEIVED (line 28 plus line 38)</b>	411,740.62	0.00	0.00	48,776.10	460,516.72
---	------------	------	------	-----------	------------

40 Percentage Schedule (ORS 311.390) [OPTIONAL]					0.0754448%
---	--	--	--	--	------------

\* If district has multiple Local Option or Bond levies, please show each levy on a separate 4a page (see instructions about combining in some cases).

\*\* For urban renewal special levies, enter zero on this line: excess value is **not** subtracted.

\*\*\* Line 12/Line 17 computation applies ONLY to dollar levies; if district has a rate levy, enter the tax rate used.

\*\*\*\* Enter only the district or U.R. special levy compression loss. Urban renewal division of tax compression loss is reported on table 4e. See instructions.

**Table 4a - Detail of Taxing District Levies**

**Tax Year 2005-06**

NOTE: Where urban renewal excess value impacts the district, report any reduced rate levies on a separate table 4a.

County: Washington

1 Taxing District Code	340041100
2 Taxing District Name (Co. No.)	Gaston RFPD (41)
3 Counties in which District lies	Yamhill

4 Levy Approved Before or After 10/6/01	PERMANENT	LOCAL OPTION	"GAP" BONDS OR UR SPECIAL LEVY	BONDS	TOTAL
	Inside M5 Limit	Inside M5 Limit	Inside M5 Limit	Outside M5 Limit	
<b>Ad Valorem Tax Levies</b>					
5 Permanent Levy (if dollar amount)	0.00				0.00
6 Local Option Levy (if dollar amount)*		0.00			0.00
7 "GAP" Bond Levy			0.00		0.00
8 Urban Renewal Special Levy			0.00		0.00
9 Bond Levy*				0.00	0.00
10 <b>TOTAL DOLLAR LEVY (add lines 5 thru 9)</b>	0.00	0.00	0.00	0.00	0.00

<b>Adjustments</b>					
11 Amount Raised in Other Counties	0.00	0.00	0.00	0.00	0.00
12 <b>NET DOLLAR LEVY FOR TAX RATE (line 10 minus line 11)</b>	0.00	0.00	0.00	0.00	0.00

<b>Taxable Property Value (if an urban renewal plan is involved, report reduced rate levies separately)</b>					
13 Total Assessed Value					187,511,298
14 Add: Non-Profit Housing Value					0
15 Add: Fish and Wildlife Value					0
16 Subtract: Urban Renewal Excess (amt. used only)**					0
17 <b>VALUE TO COMPUTE THE TAX RATE</b>					187,511,298

<b>Tax Computations</b>					
18 Tax Rate (for dollar levies, line 12 divided by line 17)***	1.0921	0.4200	0.0000	0.0000	1.5121
19 Amount Tax Rate Will Raise (line 17 times line 18)	204,781.09	78,754.75	0.00	0.00	283,535.84
20 Truncation Loss (for dollar levies only) (line 12 minus line 19)	0.00	0.00	0.00	0.00	0.00
21 Total Timber Offset Amount (county district only)	0.00				0.00
22 Timber Tax Rate (line 21 divided by line 17)	0.0000				0.0000
23 Billing Rate (line 18 minus line 22)	1.0921	0.4200	0.0000	0.0000	1.5121
24 Calculated Tax for Extension for District (line 23 times line 17)	204,781.09	78,754.75	0.00	0.00	283,535.84
24a Gain from UR Division of Tax Rate Truncation	0.00	0.00	0.00	0.00	0.00
24b Gain or Loss from UR Division of Tax Across Counties	0.00	0.00	0.00	0.00	0.00
24c Net Tax for Extension (24 + 24a + 24b)	204,781.09	78,754.75	0.00	0.00	283,535.84
25 Actual Tax Extended for District	204,781.30	78,754.66	0.00	0.00	283,535.96
26 District's Gain or Loss from Individual Extension (25 - 24c)	0.21	-0.09	0.00	0.00	0.12
27 District's Compression Loss (Enter as a negative number)****	-11.64	-670.60	0.00	0.00	-682.24
28 <b>DISTRICT TAXES IMPOSED (line 24c+line 26+line 27)</b>	204,769.66	78,084.06	0.00	0.00	282,853.72

<b>Additional Taxes/Penalties</b>						
29 Farmland (ORS 308A.703)					824.18	824.18
30 Forestland (ORS 308A.703)					760.46	760.46
31 Small Tract Forestland (STF) (ORS 308A.703)					0.00	0.00
32 Open Space (ORS 308.770)					0.00	0.00
33						
34 Historic Property (ORS 358.525)					0.00	0.00
35 Other _____					0.00	0.00
36 Late Filing Fee County Only (ORS 308.302)					0.00	0.00
37 Roll Corrections (ORS 311.206), incl. omitted property/other roll corrections, but excl. roll corrections under ORS 311.208.					0.00	0.00
38 <b>TOTAL ADDITIONAL TAXES/PENALTIES (lines 29 thru 37)</b>					1,584.64	1,584.64

39 <b>TOTAL TO BE RECEIVED (line 28 plus line 38)</b>	204,769.66	78,084.06	0.00	1,584.64	284,438.36
---	------------	-----------	------	----------	------------

40 Percentage Schedule (ORS 311.390) [OPTIONAL]					0.0465985%
---	--	--	--	--	------------

\* If district has multiple Local Option or Bond levies, please show each levy on a separate 4a page (see instructions about combining in some cases).

\*\* For urban renewal special levies, enter zero on this line: excess value is **not** subtracted.

\*\*\* Line 12/Line 17 computation applies ONLY to dollar levies; if district has a rate levy, enter the tax rate used.

\*\*\*\* Enter only the district or U.R. special levy compression loss. Urban renewal division of tax compression loss is reported on table 4e. See instructions.

**Table 4a - Detail of Taxing District Levies**

**Tax Year 2005-06**

NOTE: Where urban renewal excess value impacts the district, report any reduced rate levies on a separate table 4a.

County: **Washington**

1 Taxing District Code	340041400
2 Taxing District Name (Co. No.)	Tualatin Valley Fire & Rescue (43)
3 Counties in which District lies	Multnomah-Clackamas

4 Levy Approved Before or After 10/6/01	PERMANENT	LOCAL OPTION	"GAP" BONDS OR UR SPECIAL LEVY	BONDS	TOTAL
	Inside M5 Limit	Inside M5 Limit	Inside M5 Limit	Outside M5 Limit	
<b>Ad Valorem Tax Levies</b>					
5 Permanent Levy (if dollar amount)	0.00				0.00
6 Local Option Levy (if dollar amount)*		0.00			0.00
7 "GAP" Bond Levy			0.00		0.00
8 Urban Renewal Special Levy			0.00		0.00
9 Bond Levy*				1,515,148.00	1,515,148.00
10 <b>TOTAL DOLLAR LEVY (add lines 5 thru 9)</b>	0.00	0.00	0.00	1,515,148.00	1,515,148.00

<b>Adjustments</b>					
11 Amount Raised in Other Counties	0.00	0.00	0.00	276,173.51	276,173.51
12 <b>NET DOLLAR LEVY FOR TAX RATE (line 10 minus line 11)</b>	0.00	0.00	0.00	1,238,974.49	1,238,974.49

<b>Taxable Property Value (if an urban renewal plan is involved, report reduced rate levies separately)</b>					
13 Total Assessed Value					27,162,976,597
14 Add: Non-Profit Housing Value					0
15 Add: Fish and Wildlife Value					0
16 Subtract: Urban Renewal Excess (amt. used only)**					475,991,605
17 <b>VALUE TO COMPUTE THE TAX RATE</b>					26,686,984,992

<b>Tax Computations</b>					
18 Tax Rate (for dollar levies, line 12 divided by line 17)***	1.5252	0.0000	0.0000	0.0464	1.5716
19 Amount Tax Rate Will Raise (line 17 times line 18)	40,702,989.51	0.00	0.00	1,238,276.10	41,941,265.61
20 Truncation Loss (for dollar levies only) (line 12 minus line 19)	0.00	0.00	0.00	698.39	698.39
21 Total Timber Offset Amount (county district only)	0.00				0.00
22 Timber Tax Rate (line 21 divided by line 17)	0.0000				0.0000
23 Billing Rate (line 18 minus line 22)	1.5252	0.0000	0.0000	0.0464	1.5716
24 Calculated Tax for Extension for District (line 23 times line 17)	40,702,989.51	0.00	0.00	1,238,276.10	41,941,265.61
24a Gain from UR Division of Tax Rate Truncation	282.97	0.00	0.00	301.15	584.12
24b Gain or Loss from UR Division of Tax Across Counties	27,939.54	0.00	0.00	838.44	28,777.98
24c Net Tax for Extension (24 + 24a + 24b)	40,731,212.02	0.00	0.00	1,239,415.69	41,970,627.71
25 Actual Tax Extended for District	40,731,215.74	0.00	0.00	1,239,420.27	41,970,636.01
26 District's Gain or Loss from Individual Extension (25 - 24c)	3.72	0.00	0.00	4.58	8.30
27 District's Compression Loss (Enter as a negative number)****	-90.46	0.00	0.00	0.00	-90.46
28 <b>DISTRICT TAXES IMPOSED (line 24c+line 26+line 27)</b>	40,731,125.28	0.00	0.00	1,239,420.27	41,970,545.55

<b>Additional Taxes/Penalties</b>						
29 Farmland (ORS 308A.703)					77,297.09	77,297.09
30 Forestland (ORS 308A.703)					14,006.67	14,006.67
31 Small Tract Forestland (STF) (ORS 308A.703)					0.00	0.00
32 Open Space (ORS 308.770)					0.00	0.00
33						
34 Historic Property (ORS 358.525)					0.00	0.00
35 Other _____					1,228.21	1,228.21
36 Late Filing Fee County Only (ORS 308.302)					0.00	0.00
37 Roll Corrections (ORS 311.206), incl. omitted property/other roll corrections, but excl. roll corrections under ORS 311.208.					37,247.10	37,247.10
38 <b>TOTAL ADDITIONAL TAXES/PENALTIES (lines 29 thru 37)</b>					129,779.07	129,779.07

39 <b>TOTAL TO BE RECEIVED (line 28 plus line 38)</b>	40,731,125.28	0.00	0.00	1,369,199.34	42,100,324.62
---	---------------	------	------	--------------	---------------

40 Percentage Schedule (ORS 311.390) [OPTIONAL]					6.8971455%
---	--	--	--	--	------------

\* If district has multiple Local Option or Bond levies, please show each levy on a separate 4a page (see instructions about combining in some cases).

\*\* For urban renewal special levies, enter zero on this line: excess value is **not** subtracted.

\*\*\* Line 12/Line 17 computation applies ONLY to dollar levies; if district has a rate levy, enter the tax rate used.

\*\*\*\* Enter only the district or U.R. special levy compression loss. Urban renewal division of tax compression loss is reported on table 4e. See instructions.

**Table 4a - Detail of Taxing District Levies**

**Tax Year 2005-06**

NOTE: Where urban renewal excess value impacts the district, report any reduced rate levies on a separate table 4a.

County: **Washington**

1 Taxing District Code	340041400
2 Taxing District Name (Co. No.)	Tualatin Valley Fire & Rescue (85) AFTER LOL
3 Counties in which District lies	Multnomah-Clackamas

4 Levy Approved Before or After 10/6/01	PERMANENT	LOCAL OPTION	"GAP" BONDS OR UR SPECIAL LEVY	BONDS	TOTAL
	Inside M5 Limit	Inside M5 Limit	Inside M5 Limit	Outside M5 Limit	
<b>Ad Valorem Tax Levies</b>					
5 Permanent Levy (if dollar amount)	0.00				0.00
6 Local Option Levy (if dollar amount)*		0.00			0.00
7 "GAP" Bond Levy			0.00		0.00
8 Urban Renewal Special Levy			0.00		0.00
9 Bond Levy*				0.00	0.00
10 <b>TOTAL DOLLAR LEVY (add lines 5 thru 9)</b>	0.00	0.00	0.00	0.00	0.00

<b>Adjustments</b>					
11 Amount Raised in Other Counties	0.00	0.00	0.00	0.00	0.00
12 <b>NET DOLLAR LEVY FOR TAX RATE (line 10 minus line 11)</b>	0.00	0.00	0.00	0.00	0.00

<b>Taxable Property Value (if an urban renewal plan is involved, report reduced rate levies separately)</b>					
13 Total Assessed Value					27,162,976,597
14 Add: Non-Profit Housing Value					0
15 Add: Fish and Wildlife Value					0
16 Subtract: Urban Renewal Excess (amt. used only)**					82,828,438
17 <b>VALUE TO COMPUTE THE TAX RATE</b>					27,080,148,159

<b>Tax Computations</b>					
18 Tax Rate (for dollar levies, line 12 divided by line 17)***	0.0000	0.2500	0.0000	0.0000	0.2500
19 Amount Tax Rate Will Raise (line 17 times line 18)	0.00	6,770,037.04	0.00	0.00	6,770,037.04
20 Truncation Loss (for dollar levies only) (line 12 minus line 19)	0.00	0.00	0.00	0.00	0.00
21 Total Timber Offset Amount (county district only)	0.00				0.00
22 Timber Tax Rate (line 21 divided by line 17)	0.0000				0.0000
23 Billing Rate (line 18 minus line 22)	0.0000	0.2500	0.0000	0.0000	0.2500
24 Calculated Tax for Extension for District (line 23 times line 17)	0.00	6,770,037.04	0.00	0.00	6,770,037.04
24a Gain from UR Division of Tax Rate Truncation	0.00	72.78	0.00	0.00	72.78
24b Gain or Loss from UR Division of Tax Across Counties	0.00	0.00	0.00	0.00	0.00
24c Net Tax for Extension (24 + 24a + 24b)	0.00	6,770,109.82	0.00	0.00	6,770,109.82
25 Actual Tax Extended for District	0.00	6,770,245.63	0.00	0.00	6,770,245.63
26 District's Gain or Loss from Individual Extension (25 - 24c)	0.00	135.81	0.00	0.00	135.81
27 District's Compression Loss (Enter as a negative number)****	0.00	-266.36	0.00	0.00	-266.36
28 <b>DISTRICT TAXES IMPOSED (line 24c+line 26+line 27)</b>	0.00	6,769,979.27	0.00	0.00	6,769,979.27

<b>Additional Taxes/Penalties</b>						
29 Farmland (ORS 308A.703)					12,296.35	12,296.35
30 Forestland (ORS 308A.703)					2,228.21	2,228.21
31 Small Tract Forestland (STF) (ORS 308A.703)					0.00	0.00
32 Open Space (ORS 308.770)					0.00	0.00
33						
34 Historic Property (ORS 358.525)					0.00	0.00
35 Other _____					195.38	195.38
36 Late Filing Fee County Only (ORS 308.302)					0.00	0.00
37 Roll Corrections (ORS 311.206), incl. omitted property/other roll corrections, but excl. roll corrections under ORS 311.208.					6,025.96	6,025.96
38 <b>TOTAL ADDITIONAL TAXES/PENALTIES (lines 29 thru 37)</b>					20,745.90	20,745.90

39 <b>TOTAL TO BE RECEIVED (line 28 plus line 38)</b>	0.00	6,769,979.27	0.00	20,745.90	6,790,725.17
---	------	--------------	------	-----------	--------------

40 Percentage Schedule (ORS 311.390) [OPTIONAL]					1.1125002%
---	--	--	--	--	------------

\* If district has multiple Local Option or Bond levies, please show each levy on a separate 4a page (see instructions about combining in some cases).

\*\* For urban renewal special levies, enter zero on this line: excess value is **not** subtracted.

\*\*\* Line 12/Line 17 computation applies ONLY to dollar levies; if district has a rate levy, enter the tax rate used.

\*\*\*\* Enter only the district or U.R. special levy compression loss. Urban renewal division of tax compression loss is reported on table 4e. See instructions.

**Table 4a - Detail of Taxing District Levies**

**Tax Year 2005-06**

NOTE: Where urban renewal excess value impacts the district, report any reduced rate levies on a separate table 4a.

County: Washington

1 Taxing District Code	340041600
2 Taxing District Name (Co. No.)	Washington County RFPD #2 (44)
3 Counties in which District lies	

4 Levy Approved Before or After 10/6/01	PERMANENT	LOCAL OPTION	"GAP" BONDS OR UR SPECIAL LEVY	BONDS	TOTAL
	Inside M5 Limit	Inside M5 Limit	Inside M5 Limit	Outside M5 Limit	
<b>Ad Valorem Tax Levies</b>					
5 Permanent Levy (if dollar amount)	0.00				0.00
6 Local Option Levy (if dollar amount)*		0.00			0.00
7 "GAP" Bond Levy			0.00		0.00
8 Urban Renewal Special Levy			0.00		0.00
9 Bond Levy*				0.00	0.00
10 <b>TOTAL DOLLAR LEVY (add lines 5 thru 9)</b>	0.00	0.00	0.00	0.00	0.00

<b>Adjustments</b>					
11 Amount Raised in Other Counties	0.00	0.00	0.00	0.00	0.00
12 <b>NET DOLLAR LEVY FOR TAX RATE (line 10 minus line 11)</b>	0.00	0.00	0.00	0.00	0.00

<b>Taxable Property Value (if an urban renewal plan is involved, report reduced rate levies separately)</b>					
13 Total Assessed Value					1,250,707,687
14 Add: Non-Profit Housing Value					0
15 Add: Fish and Wildlife Value					0
16 Subtract: Urban Renewal Excess (amt. used only)**					0
17 <b>VALUE TO COMPUTE THE TAX RATE</b>					1,250,707,687

<b>Tax Computations</b>					
18 Tax Rate (for dollar levies, line 12 divided by line 17)***	1.1219	0.0000	0.0000	0.0000	1.1219
19 Amount Tax Rate Will Raise (line 17 times line 18)	1,403,168.95	0.00	0.00	0.00	1,403,168.95
20 Truncation Loss (for dollar levies only) (line 12 minus line 19)	0.00	0.00	0.00	0.00	0.00
21 Total Timber Offset Amount (county district only)	0.00				0.00
22 Timber Tax Rate (line 21 divided by line 17)	0.0000				0.0000
23 Billing Rate (line 18 minus line 22)	1.1219	0.0000	0.0000	0.0000	1.1219
24 Calculated Tax for Extension for District (line 23 times line 17)	1,403,168.95	0.00	0.00	0.00	1,403,168.95
24a Gain from UR Division of Tax Rate Truncation	0.00	0.00	0.00	0.00	0.00
24b Gain or Loss from UR Division of Tax Across Counties	0.00	0.00	0.00	0.00	0.00
24c Net Tax for Extension (24 + 24a + 24b)	1,403,168.95	0.00	0.00	0.00	1,403,168.95
25 Actual Tax Extended for District	1,403,169.61	0.00	0.00	0.00	1,403,169.61
26 District's Gain or Loss from Individual Extension (25 - 24c)	0.66	0.00	0.00	0.00	0.66
27 District's Compression Loss (Enter as a negative number)****	-13.79	0.00	0.00	0.00	-13.79
28 <b>DISTRICT TAXES IMPOSED (line 24c+line 26+line 27)</b>	1,403,155.82	0.00	0.00	0.00	1,403,155.82

<b>Additional Taxes/Penalties</b>						
29 Farmland (ORS 308A.703)					6,853.54	6,853.54
30 Forestland (ORS 308A.703)					765.02	765.02
31 Small Tract Forestland (STF) (ORS 308A.703)					0.00	0.00
32 Open Space (ORS 308.770)					0.00	0.00
33						
34 Historic Property (ORS 358.525)					0.00	0.00
35 Other _____					0.00	0.00
36 Late Filing Fee County Only (ORS 308.302)					0.00	0.00
37 Roll Corrections (ORS 311.206), incl. omitted property/other roll corrections, but excl. roll corrections under ORS 311.208.					491.48	491.48
38 <b>TOTAL ADDITIONAL TAXES/PENALTIES (lines 29 thru 37)</b>					8,110.04	8,110.04

39 <b>TOTAL TO BE RECEIVED (line 28 plus line 38)</b>	1,403,155.82	0.00	0.00	8,110.04	1,411,265.86
---	--------------	------	------	----------	--------------

40 Percentage Schedule (ORS 311.390) [OPTIONAL]					0.2312026%
---	--	--	--	--	------------

\* If district has multiple Local Option or Bond levies, please show each levy on a separate 4a page (see instructions about combining in some cases).

\*\* For urban renewal special levies, enter zero on this line: excess value is **not** subtracted.

\*\*\* Line 12/Line 17 computation applies ONLY to dollar levies; if district has a rate levy, enter the tax rate used.

\*\*\*\* Enter only the district or U.R. special levy compression loss. Urban renewal division of tax compression loss is reported on table 4e. See instructions.

**Table 4a - Detail of Taxing District Levies**

**Tax Year 2005-06**

NOTE: Where urban renewal excess value impacts the district, report any reduced rate levies on a separate table 4a.

County: **Washington**

1 Taxing District Code	340004500
2 Taxing District Name (Co. No.)	Clean Water Services (60)
3 Counties in which District lies	Multnomah-Clackamas

4 Levy Approved Before or After 10/6/01	PERMANENT	LOCAL OPTION	"GAP" BONDS OR UR SPECIAL LEVY	BONDS	TOTAL
	Inside M5 Limit	Inside M5 Limit	Inside M5 Limit	Outside M5 Limit	
<b>Ad Valorem Tax Levies</b>					
5 Permanent Levy (if dollar amount)	0.00				0.00
6 Local Option Levy (if dollar amount)*		0.00			0.00
7 "GAP" Bond Levy			0.00		0.00
8 Urban Renewal Special Levy			0.00		0.00
9 Bond Levy*				0.00	0.00
10 <b>TOTAL DOLLAR LEVY (add lines 5 thru 9)</b>	0.00	0.00	0.00	0.00	0.00
<b>Adjustments</b>					
11 Amount Raised in Other Counties	0.00	0.00	0.00	0.00	0.00
12 <b>NET DOLLAR LEVY FOR TAX RATE (line 10 minus line 11)</b>	0.00	0.00	0.00	0.00	0.00
<b>Taxable Property Value (if an urban renewal plan is involved, report reduced rate levies separately)</b>					
13 Total Assessed Value					34,549,444,426
14 Add: Non-Profit Housing Value					0
15 Add: Fish and Wildlife Value					0
16 Subtract: Urban Renewal Excess (amt. used only)**					475,991,605
17 <b>VALUE TO COMPUTE THE TAX RATE</b>					34,073,452,821
<b>Tax Computations</b>					
18 Tax Rate (for dollar levies, line 12 divided by line 17)***	0.0000	0.0000	0.0000	0.0000	0.0000
19 Amount Tax Rate Will Raise (line 17 times line 18)	0.00	0.00	0.00	0.00	0.00
20 Truncation Loss (for dollar levies only) (line 12 minus line 19)	0.00	0.00	0.00	0.00	0.00
21 Total Timber Offset Amount (county district only)	0.00				0.00
22 Timber Tax Rate (line 21 divided by line 17)	0.0000				0.0000
23 Billing Rate (line 18 minus line 22)	0.0000	0.0000	0.0000	0.0000	0.0000
24 Calculated Tax for Extension for District (line 23 times line 17)	0.00	0.00	0.00	0.00	0.00
24a Gain from UR Division of Tax Rate Truncation	0.00	0.00	0.00	0.00	0.00
24b Gain or Loss from UR Division of Tax Across Counties	0.00	0.00	0.00	0.00	0.00
24c Net Tax for Extension (24 + 24a + 24b)	0.00	0.00	0.00	0.00	0.00
25 Actual Tax Extended for District	0.00	0.00	0.00	0.00	0.00
26 District's Gain or Loss from Individual Extension (25 - 24c)	0.00	0.00	0.00	0.00	0.00
27 District's Compression Loss (Enter as a negative number)****	0.00	0.00	0.00	0.00	0.00
28 <b>DISTRICT TAXES IMPOSED (line 24c+line 26+line 27)</b>	0.00	0.00	0.00	0.00	0.00
<b>Additional Taxes/Penalties</b>					
29 Farmland (ORS 308A.703)					0.00
30 Forestland (ORS 308A.703)					0.00
31 Small Tract Forestland (STF) (ORS 308A.703)					0.00
32 Open Space (ORS 308.770)					0.00
33					
34 Historic Property (ORS 358.525)					0.00
35 Other _____					0.00
36 Late Filing Fee County Only (ORS 308.302)					0.00
37 Roll Corrections (ORS 311.206), incl. omitted property/other roll corrections, but excl. roll corrections under ORS 311.208.					0.00
38 <b>TOTAL ADDITIONAL TAXES/PENALTIES (lines 29 thru 37)</b>					0.00
39 <b>TOTAL TO BE RECEIVED (line 28 plus line 38)</b>	0.00	0.00	0.00	0.00	0.00
40 Percentage Schedule (ORS 311.390) [OPTIONAL]					0.0000000%

\* If district has multiple Local Option or Bond levies, please show each levy on a separate 4a page (see instructions about combining in some cases).

\*\* For urban renewal special levies, enter zero on this line: excess value is **not** subtracted.

\*\*\* Line 12/Line 17 computation applies ONLY to dollar levies; if district has a rate levy, enter the tax rate used.

\*\*\*\* Enter only the district or U.R. special levy compression loss. Urban renewal division of tax compression loss is reported on table 4e. See instructions.

**Table 4a - Detail of Taxing District Levies**

**Tax Year 2005-06**

NOTE: Where urban renewal excess value impacts the district, report any reduced rate levies on a separate table 4a.

County: **Washington**

1 Taxing District Code	340006150
2 Taxing District Name (Co. No.)	Raleigh Water District (32)
3 Counties in which District lies	

4 Levy Approved Before or After 10/6/01	PERMANENT	LOCAL OPTION	"GAP" BONDS OR UR SPECIAL LEVY	BONDS	TOTAL
	Inside M5 Limit	Inside M5 Limit	Inside M5 Limit	Outside M5 Limit	
<b>Ad Valorem Tax Levies</b>					
5 Permanent Levy (if dollar amount)	0.00				0.00
6 Local Option Levy (if dollar amount)*		0.00			0.00
7 "GAP" Bond Levy			0.00		0.00
8 Urban Renewal Special Levy			0.00		0.00
9 Bond Levy*				0.00	0.00
10 <b>TOTAL DOLLAR LEVY (add lines 5 thru 9)</b>	0.00	0.00	0.00	0.00	0.00

<b>Adjustments</b>					
11 Amount Raised in Other Counties	0.00	0.00	0.00	0.00	0.00
12 <b>NET DOLLAR LEVY FOR TAX RATE (line 10 minus line 11)</b>	0.00	0.00	0.00	0.00	0.00

<b>Taxable Property Value (if an urban renewal plan is involved, report reduced rate levies separately)</b>					
13 Total Assessed Value					3,082,922
14 Add: Non-Profit Housing Value					0
15 Add: Fish and Wildlife Value					0
16 Subtract: Urban Renewal Excess (amt. used only)**					0
17 <b>VALUE TO COMPUTE THE TAX RATE</b>					3,082,922

<b>Tax Computations</b>					
18 Tax Rate (for dollar levies, line 12 divided by line 17)***	0.0000	0.0000	0.0000	0.0000	0.0000
19 Amount Tax Rate Will Raise (line 17 times line 18)	0.00	0.00	0.00	0.00	0.00
20 Truncation Loss (for dollar levies only) (line 12 minus line 19)	0.00	0.00	0.00	0.00	0.00
21 Total Timber Offset Amount (county district only)	0.00				0.00
22 Timber Tax Rate (line 21 divided by line 17)	0.0000				0.0000
23 Billing Rate (line 18 minus line 22)	0.0000	0.0000	0.0000	0.0000	0.0000
24 Calculated Tax for Extension for District (line 23 times line 17)	0.00	0.00	0.00	0.00	0.00
24a Gain from UR Division of Tax Rate Truncation	0.00	0.00	0.00	0.00	0.00
24b Gain or Loss from UR Division of Tax Across Counties	0.00	0.00	0.00	0.00	0.00
24c Net Tax for Extension (24 + 24a + 24b)	0.00	0.00	0.00	0.00	0.00
25 Actual Tax Extended for District	0.00	0.00	0.00	0.00	0.00
26 District's Gain or Loss from Individual Extension (25 - 24c)	0.00	0.00	0.00	0.00	0.00
27 District's Compression Loss (Enter as a negative number)****	0.00	0.00	0.00	0.00	0.00
28 <b>DISTRICT TAXES IMPOSED (line 24c+line 26+line 27)</b>	0.00	0.00	0.00	0.00	0.00

<b>Additional Taxes/Penalties</b>						
29 Farmland (ORS 308A.703)					0.00	0.00
30 Forestland (ORS 308A.703)					0.00	0.00
31 Small Tract Forestland (STF) (ORS 308A.703)					0.00	0.00
32 Open Space (ORS 308.770)					0.00	0.00
33						
34 Historic Property (ORS 358.525)					0.00	0.00
35 Other _____					0.00	0.00
36 Late Filing Fee County Only (ORS 308.302)					0.00	0.00
37 Roll Corrections (ORS 311.206), incl. omitted property/other roll corrections, but excl. roll corrections under ORS 311.208.					0.00	0.00
38 <b>TOTAL ADDITIONAL TAXES/PENALTIES (lines 29 thru 37)</b>					0.00	0.00

39 <b>TOTAL TO BE RECEIVED (line 28 plus line 38)</b>	0.00	0.00	0.00	0.00	0.00
---	------	------	------	------	------

40 Percentage Schedule (ORS 311.390) [OPTIONAL]					0.0000000%
---	--	--	--	--	------------

\* If district has multiple Local Option or Bond levies, please show each levy on a separate 4a page (see instructions about combining in some cases).

\*\* For urban renewal special levies, enter zero on this line: excess value is **not** subtracted.

\*\*\* Line 12/Line 17 computation applies ONLY to dollar levies; if district has a rate levy, enter the tax rate used.

\*\*\*\* Enter only the district or U.R. special levy compression loss. Urban renewal division of tax compression loss is reported on table 4e. See instructions.

**Table 4a - Detail of Taxing District Levies**

Tax Year 2005-06

NOTE: Where urban renewal excess value impacts the district, report any reduced rate levies on a separate table 4a.

County: Washington

1 Taxing District Code	340005120
2 Taxing District Name (Co. No.)	Rivergrove Water District (33)
3 Counties in which District lies	Clackamas

4 Levy Approved Before or After 10/6/01	PERMANENT	LOCAL OPTION	"GAP" BONDS OR UR SPECIAL LEVY	BONDS	TOTAL
	Inside M5 Limit	Inside M5 Limit	Inside M5 Limit	Outside M5 Limit	
<b>Ad Valorem Tax Levies</b>					
5 Permanent Levy (if dollar amount)	0.00				0.00
6 Local Option Levy (if dollar amount)*		0.00			0.00
7 "GAP" Bond Levy			0.00		0.00
8 Urban Renewal Special Levy			0.00		0.00
9 Bond Levy*				0.00	0.00
10 <b>TOTAL DOLLAR LEVY (add lines 5 thru 9)</b>	0.00	0.00	0.00	0.00	0.00
<b>Adjustments</b>					
11 Amount Raised in Other Counties	0.00	0.00	0.00	0.00	0.00
12 <b>NET DOLLAR LEVY FOR TAX RATE (line 10 minus line 11)</b>	0.00	0.00	0.00	0.00	0.00
<b>Taxable Property Value (if an urban renewal plan is involved, report reduced rate levies separately)</b>					
13 Total Assessed Value					2,893,783
14 Add: Non-Profit Housing Value					0
15 Add: Fish and Wildlife Value					0
16 Subtract: Urban Renewal Excess (amt. used only)**					0
17 <b>VALUE TO COMPUTE THE TAX RATE</b>					2,893,783
<b>Tax Computations</b>					
18 Tax Rate (for dollar levies, line 12 divided by line 17)***	0.0000	0.0000	0.0000	0.0000	0.0000
19 Amount Tax Rate Will Raise (line 17 times line 18)	0.00	0.00	0.00	0.00	0.00
20 Truncation Loss (for dollar levies only) (line 12 minus line 19)	0.00	0.00	0.00	0.00	0.00
21 Total Timber Offset Amount (county district only)	0.00				0.00
22 Timber Tax Rate (line 21 divided by line 17)	0.0000				0.0000
23 Billing Rate (line 18 minus line 22)	0.0000	0.0000	0.0000	0.0000	0.0000
24 Calculated Tax for Extension for District (line 23 times line 17)	0.00	0.00	0.00	0.00	0.00
24a Gain from UR Division of Tax Rate Truncation	0.00	0.00	0.00	0.00	0.00
24b Gain or Loss from UR Division of Tax Across Counties	0.00	0.00	0.00	0.00	0.00
24c Net Tax for Extension (24 + 24a + 24b)	0.00	0.00	0.00	0.00	0.00
25 Actual Tax Extended for District	0.00	0.00	0.00	0.00	0.00
26 District's Gain or Loss from Individual Extension (25 - 24c)	0.00	0.00	0.00	0.00	0.00
27 District's Compression Loss (Enter as a negative number)****	0.00	0.00	0.00	0.00	0.00
28 <b>DISTRICT TAXES IMPOSED (line 24c+line 26+line 27)</b>	0.00	0.00	0.00	0.00	0.00
<b>Additional Taxes/Penalties</b>					
29 Farmland (ORS 308A.703)					0.00
30 Forestland (ORS 308A.703)					0.00
31 Small Tract Forestland (STF) (ORS 308A.703)					0.00
32 Open Space (ORS 308.770)					0.00
33					
34 Historic Property (ORS 358.525)					0.00
35 Other _____					0.00
36 Late Filing Fee County Only (ORS 308.302)					0.00
37 Roll Corrections (ORS 311.206), incl. omitted property/other roll corrections, but excl. roll corrections under ORS 311.208.					0.00
38 <b>TOTAL ADDITIONAL TAXES/PENALTIES (lines 29 thru 37)</b>					0.00
39 <b>TOTAL TO BE RECEIVED (line 28 plus line 38)</b>	0.00	0.00	0.00	0.00	0.00
40 Percentage Schedule (ORS 311.390) [OPTIONAL]					0.0000000%

\* If district has multiple Local Option or Bond levies, please show each levy on a separate 4a page (see instructions about combining in some cases).

\*\* For urban renewal special levies, enter zero on this line: excess value is **not** subtracted.

\*\*\* Line 12/Line 17 computation applies ONLY to dollar levies; if district has a rate levy, enter the tax rate used.

\*\*\*\* Enter only the district or U.R. special levy compression loss. Urban renewal division of tax compression loss is reported on table 4e. See instructions.



**Table 4a - Detail of Taxing District Levies**

**Tax Year 2005-06**

NOTE: Where urban renewal excess value impacts the district, report any reduced rate levies on a separate table 4a.

County: Washington

1 Taxing District Code	340006940
2 Taxing District Name (Co. No.)	Tualatin Valley Water District (79)
3 Counties in which District lies	

4 Levy Approved Before or After 10/6/01	PERMANENT	LOCAL OPTION	"GAP" BONDS OR UR SPECIAL LEVY	BONDS	TOTAL
	Inside M5 Limit	Inside M5 Limit	Inside M5 Limit	Outside M5 Limit	
<b>Ad Valorem Tax Levies</b>					
5 Permanent Levy (if dollar amount)	0.00				0.00
6 Local Option Levy (if dollar amount)*		0.00			0.00
7 "GAP" Bond Levy			0.00		0.00
8 Urban Renewal Special Levy			0.00		0.00
9 Bond Levy*				0.00	0.00
10 <b>TOTAL DOLLAR LEVY (add lines 5 thru 9)</b>	0.00	0.00	0.00	0.00	0.00

<b>Adjustments</b>					
11 Amount Raised in Other Counties	0.00	0.00	0.00	0.00	0.00
12 <b>NET DOLLAR LEVY FOR TAX RATE (line 10 minus line 11)</b>	0.00	0.00	0.00	0.00	0.00

<b>Taxable Property Value (if an urban renewal plan is involved, report reduced rate levies separately)</b>					
13 Total Assessed Value					15,197,073,248
14 Add: Non-Profit Housing Value					0
15 Add: Fish and Wildlife Value					0
16 Subtract: Urban Renewal Excess (amt. used only)**					0
17 <b>VALUE TO COMPUTE THE TAX RATE</b>					15,197,073,248

<b>Tax Computations</b>					
18 Tax Rate (for dollar levies, line 12 divided by line 17)***	0.0000	0.0000	0.0000	0.0000	0.0000
19 Amount Tax Rate Will Raise (line 17 times line 18)	0.00	0.00	0.00	0.00	0.00
20 Truncation Loss (for dollar levies only) (line 12 minus line 19)	0.00	0.00	0.00	0.00	0.00
21 Total Timber Offset Amount (county district only)	0.00				0.00
22 Timber Tax Rate (line 21 divided by line 17)	0.0000				0.0000
23 Billing Rate (line 18 minus line 22)	0.0000	0.0000	0.0000	0.0000	0.0000
24 Calculated Tax for Extension for District (line 23 times line 17)	0.00	0.00	0.00	0.00	0.00
24a Gain from UR Division of Tax Rate Truncation	0.00	0.00	0.00	0.00	0.00
24b Gain or Loss from UR Division of Tax Across Counties	0.00	0.00	0.00	0.00	0.00
24c Net Tax for Extension (24 + 24a + 24b)	0.00	0.00	0.00	0.00	0.00
25 Actual Tax Extended for District	0.00	0.00	0.00	0.00	0.00
26 District's Gain or Loss from Individual Extension (25 - 24c)	0.00	0.00	0.00	0.00	0.00
27 District's Compression Loss (Enter as a negative number)****	0.00	0.00	0.00	0.00	0.00
28 <b>DISTRICT TAXES IMPOSED (line 24c+line 26+line 27)</b>	0.00	0.00	0.00	0.00	0.00

<b>Additional Taxes/Penalties</b>						
29 Farmland (ORS 308A.703)					0.00	0.00
30 Forestland (ORS 308A.703)					0.00	0.00
31 Small Tract Forestland (STF) (ORS 308A.703)					0.00	0.00
32 Open Space (ORS 308.770)					0.00	0.00
33						
34 Historic Property (ORS 358.525)					0.00	0.00
35 Other _____					0.00	0.00
36 Late Filing Fee County Only (ORS 308.302)					0.00	0.00
37 Roll Corrections (ORS 311.206), incl. omitted property/other roll corrections, but excl. roll corrections under ORS 311.208.					0.00	0.00
38 <b>TOTAL ADDITIONAL TAXES/PENALTIES (lines 29 thru 37)</b>					0.00	0.00

39 <b>TOTAL TO BE RECEIVED (line 28 plus line 38)</b>	0.00	0.00	0.00	0.00	0.00
---	------	------	------	------	------

40 Percentage Schedule (ORS 311.390) [OPTIONAL]					0.0000000%
---	--	--	--	--	------------

\* If district has multiple Local Option or Bond levies, please show each levy on a separate 4a page (see instructions about combining in some cases).

\*\* For urban renewal special levies, enter zero on this line: excess value is **not** subtracted.

\*\*\* Line 12/Line 17 computation applies ONLY to dollar levies; if district has a rate levy, enter the tax rate used.

\*\*\*\* Enter only the district or U.R. special levy compression loss. Urban renewal division of tax compression loss is reported on table 4e. See instructions.

**Table 4a - Detail of Taxing District Levies**

**Tax Year 2005-06**

NOTE: Where urban renewal excess value impacts the district, report any reduced rate levies on a separate table 4a.

County: **Washington**

1 Taxing District Code	340006085
2 Taxing District Name (Co. No.)	Tualatin Valley Water District (Metzger Bond) (31)
3 Counties in which District lies	

4 Levy Approved Before or After 10/6/01	PERMANENT	LOCAL OPTION	"GAP" BONDS OR UR SPECIAL LEVY	BONDS	TOTAL
	Inside M5 Limit	Inside M5 Limit	Inside M5 Limit	Outside M5 Limit	
<b>Ad Valorem Tax Levies</b>					
5 Permanent Levy (if dollar amount)	0.00				0.00
6 Local Option Levy (if dollar amount)*		0.00			0.00
7 "GAP" Bond Levy			0.00		0.00
8 Urban Renewal Special Levy			0.00		0.00
9 Bond Levy*				0.00	0.00
10 <b>TOTAL DOLLAR LEVY (add lines 5 thru 9)</b>	0.00	0.00	0.00	0.00	0.00

<b>Adjustments</b>					
11 Amount Raised in Other Counties	0.00	0.00	0.00	0.00	0.00
12 <b>NET DOLLAR LEVY FOR TAX RATE (line 10 minus line 11)</b>	0.00	0.00	0.00	0.00	0.00

<b>Taxable Property Value (if an urban renewal plan is involved, report reduced rate levies separately)</b>					
13 Total Assessed Value					0
14 Add: Non-Profit Housing Value					0
15 Add: Fish and Wildlife Value					0
16 Subtract: Urban Renewal Excess (amt. used only)**					0
17 <b>VALUE TO COMPUTE THE TAX RATE</b>					0

<b>Tax Computations</b>					
18 Tax Rate (for dollar levies, line 12 divided by line 17)***	0.0000	0.0000	0.0000	0.0000	0.0000
19 Amount Tax Rate Will Raise (line 17 times line 18)	0.00	0.00	0.00	0.00	0.00
20 Truncation Loss (for dollar levies only) (line 12 minus line 19)	0.00	0.00	0.00	0.00	0.00
21 Total Timber Offset Amount (county district only)	0.00				0.00
22 Timber Tax Rate (line 21 divided by line 17)	0.0000				0.0000
23 Billing Rate (line 18 minus line 22)	0.0000	0.0000	0.0000	0.0000	0.0000
24 Calculated Tax for Extension for District (line 23 times line 17)	0.00	0.00	0.00	0.00	0.00
24a Gain from UR Division of Tax Rate Truncation	0.00	0.00	0.00	0.00	0.00
24b Gain or Loss from UR Division of Tax Across Counties	0.00	0.00	0.00	0.00	0.00
24c Net Tax for Extension (24 + 24a + 24b)	0.00	0.00	0.00	0.00	0.00
25 Actual Tax Extended for District	0.00	0.00	0.00	0.00	0.00
26 District's Gain or Loss from Individual Extension (25 - 24c)	0.00	0.00	0.00	0.00	0.00
27 District's Compression Loss (Enter as a negative number)****	0.00	0.00	0.00	0.00	0.00
28 <b>DISTRICT TAXES IMPOSED (line 24c+line 26+line 27)</b>	0.00	0.00	0.00	0.00	0.00

<b>Additional Taxes/Penalties</b>						
29 Farmland (ORS 308A.703)					0.00	0.00
30 Forestland (ORS 308A.703)					0.00	0.00
31 Small Tract Forestland (STF) (ORS 308A.703)					0.00	0.00
32 Open Space (ORS 308.770)					0.00	0.00
33						
34 Historic Property (ORS 358.525)					0.00	0.00
35 Other _____					0.00	0.00
36 Late Filing Fee County Only (ORS 308.302)					0.00	0.00
37 Roll Corrections (ORS 311.206), incl. omitted property/other roll corrections, but excl. roll corrections under ORS 311.208.					0.00	0.00
38 <b>TOTAL ADDITIONAL TAXES/PENALTIES (lines 29 thru 37)</b>					0.00	0.00

39 <b>TOTAL TO BE RECEIVED (line 28 plus line 38)</b>	0.00	0.00	0.00	0.00	0.00
---	------	------	------	------	------

40 Percentage Schedule (ORS 311.390) [OPTIONAL]					0.0000000%
---	--	--	--	--	------------

\* If district has multiple Local Option or Bond levies, please show each levy on a separate 4a page (see instructions about combining in some cases).

\*\* For urban renewal special levies, enter zero on this line: excess value is **not** subtracted.

\*\*\* Line 12/Line 17 computation applies ONLY to dollar levies; if district has a rate levy, enter the tax rate used.

\*\*\*\* Enter only the district or U.R. special levy compression loss. Urban renewal division of tax compression loss is reported on table 4e. See instructions.

**Table 4a - Detail of Taxing District Levies**

**Tax Year 2005-06**

NOTE: Where urban renewal excess value impacts the district, report any reduced rate levies on a separate table 4a.

County: **Washington**

1 Taxing District Code	340006180
2 Taxing District Name (Co. No.)	Tualatin Valley Water District (Wolf Creek Bond) (37)
3 Counties in which District lies	

4 Levy Approved Before or After 10/6/01	PERMANENT	LOCAL OPTION	"GAP" BONDS OR UR SPECIAL LEVY	BONDS	TOTAL
	Inside M5 Limit	Inside M5 Limit	Inside M5 Limit	Outside M5 Limit	
<b>Ad Valorem Tax Levies</b>					
5 Permanent Levy (if dollar amount)	0.00				0.00
6 Local Option Levy (if dollar amount)*		0.00			0.00
7 "GAP" Bond Levy			0.00		0.00
8 Urban Renewal Special Levy			0.00		0.00
9 Bond Levy*				0.00	0.00
10 <b>TOTAL DOLLAR LEVY (add lines 5 thru 9)</b>	0.00	0.00	0.00	0.00	0.00

<b>Adjustments</b>					
11 Amount Raised in Other Counties	0.00	0.00	0.00	0.00	0.00
12 <b>NET DOLLAR LEVY FOR TAX RATE (line 10 minus line 11)</b>	0.00	0.00	0.00	0.00	0.00

<b>Taxable Property Value (if an urban renewal plan is involved, report reduced rate levies separately)</b>					
13 Total Assessed Value					0
14 Add: Non-Profit Housing Value					0
15 Add: Fish and Wildlife Value					0
16 Subtract: Urban Renewal Excess (amt. used only)**					0
17 <b>VALUE TO COMPUTE THE TAX RATE</b>					0

<b>Tax Computations</b>					
18 Tax Rate (for dollar levies, line 12 divided by line 17)***	0.0000	0.0000	0.0000	0.0000	0.0000
19 Amount Tax Rate Will Raise (line 17 times line 18)	0.00	0.00	0.00	0.00	0.00
20 Truncation Loss (for dollar levies only) (line 12 minus line 19)	0.00	0.00	0.00	0.00	0.00
21 Total Timber Offset Amount (county district only)	0.00				0.00
22 Timber Tax Rate (line 21 divided by line 17)	0.0000				0.0000
23 Billing Rate (line 18 minus line 22)	0.0000	0.0000	0.0000	0.0000	0.0000
24 Calculated Tax for Extension for District (line 23 times line 17)	0.00	0.00	0.00	0.00	0.00
24a Gain from UR Division of Tax Rate Truncation	0.00	0.00	0.00	0.00	0.00
24b Gain or Loss from UR Division of Tax Across Counties	0.00	0.00	0.00	0.00	0.00
24c Net Tax for Extension (24 + 24a + 24b)	0.00	0.00	0.00	0.00	0.00
25 Actual Tax Extended for District	0.00	0.00	0.00	0.00	0.00
26 District's Gain or Loss from Individual Extension (25 - 24c)	0.00	0.00	0.00	0.00	0.00
27 District's Compression Loss (Enter as a negative number)****	0.00	0.00	0.00	0.00	0.00
28 <b>DISTRICT TAXES IMPOSED (line 24c+line 26+line 27)</b>	0.00	0.00	0.00	0.00	0.00

<b>Additional Taxes/Penalties</b>						
29 Farmland (ORS 308A.703)					0.00	0.00
30 Forestland (ORS 308A.703)					0.00	0.00
31 Small Tract Forestland (STF) (ORS 308A.703)					0.00	0.00
32 Open Space (ORS 308.770)					0.00	0.00
33						
34 Historic Property (ORS 358.525)					0.00	0.00
35 Other _____					0.00	0.00
36 Late Filing Fee County Only (ORS 308.302)					0.00	0.00
37 Roll Corrections (ORS 311.206), incl. omitted property/other roll corrections, but excl. roll corrections under ORS 311.208.					0.00	0.00
38 <b>TOTAL ADDITIONAL TAXES/PENALTIES (lines 29 thru 37)</b>					0.00	0.00

39 <b>TOTAL TO BE RECEIVED (line 28 plus line 38)</b>	0.00	0.00	0.00	0.00	0.00
---	------	------	------	------	------

40 Percentage Schedule (ORS 311.390) [OPTIONAL]					0.0000000%
---	--	--	--	--	------------

\* If district has multiple Local Option or Bond levies, please show each levy on a separate 4a page (see instructions about combining in some cases).

\*\* For urban renewal special levies, enter zero on this line: excess value is **not** subtracted.

\*\*\* Line 12/Line 17 computation applies ONLY to dollar levies; if district has a rate levy, enter the tax rate used.

\*\*\*\* Enter only the district or U.R. special levy compression loss. Urban renewal division of tax compression loss is reported on table 4e. See instructions.

**Table 4a - Detail of Taxing District Levies**

**Tax Year 2005-06**

NOTE: Where urban renewal excess value impacts the district, report any reduced rate levies on a separate table 4a.

County: **Washington**

1 Taxing District Code	340006170
2 Taxing District Name (Co. No.)	West Slope Water District (35)
3 Counties in which District lies	Multnomah

4 Levy Approved Before or After 10/6/01	PERMANENT	LOCAL OPTION	"GAP" BONDS OR UR SPECIAL LEVY	BONDS	TOTAL
	Inside M5 Limit	Inside M5 Limit	Inside M5 Limit	Outside M5 Limit	
<b>Ad Valorem Tax Levies</b>					
5 Permanent Levy (if dollar amount)	0.00				0.00
6 Local Option Levy (if dollar amount)*		0.00			0.00
7 "GAP" Bond Levy			0.00		0.00
8 Urban Renewal Special Levy			0.00		0.00
9 Bond Levy*				0.00	0.00
10 <b>TOTAL DOLLAR LEVY (add lines 5 thru 9)</b>	0.00	0.00	0.00	0.00	0.00
<b>Adjustments</b>					
11 Amount Raised in Other Counties	0.00	0.00	0.00	0.00	0.00
12 <b>NET DOLLAR LEVY FOR TAX RATE (line 10 minus line 11)</b>	0.00	0.00	0.00	0.00	0.00
<b>Taxable Property Value (if an urban renewal plan is involved, report reduced rate levies separately)</b>					
13 Total Assessed Value					1,094,953,138
14 Add: Non-Profit Housing Value					0
15 Add: Fish and Wildlife Value					0
16 Subtract: Urban Renewal Excess (amt. used only)**					0
17 <b>VALUE TO COMPUTE THE TAX RATE</b>					1,094,953,138
<b>Tax Computations</b>					
18 Tax Rate (for dollar levies, line 12 divided by line 17)***	0.0000	0.0000	0.0000	0.0000	0.0000
19 Amount Tax Rate Will Raise (line 17 times line 18)	0.00	0.00	0.00	0.00	0.00
20 Truncation Loss (for dollar levies only) (line 12 minus line 19)	0.00	0.00	0.00	0.00	0.00
21 Total Timber Offset Amount (county district only)	0.00				0.00
22 Timber Tax Rate (line 21 divided by line 17)	0.0000				0.0000
23 Billing Rate (line 18 minus line 22)	0.0000	0.0000	0.0000	0.0000	0.0000
24 Calculated Tax for Extension for District (line 23 times line 17)	0.00	0.00	0.00	0.00	0.00
24a Gain from UR Division of Tax Rate Truncation	0.00	0.00	0.00	0.00	0.00
24b Gain or Loss from UR Division of Tax Across Counties	0.00	0.00	0.00	0.00	0.00
24c Net Tax for Extension (24 + 24a + 24b)	0.00	0.00	0.00	0.00	0.00
25 Actual Tax Extended for District	0.00	0.00	0.00	0.00	0.00
26 District's Gain or Loss from Individual Extension (25 - 24c)	0.00	0.00	0.00	0.00	0.00
27 District's Compression Loss (Enter as a negative number)****	0.00	0.00	0.00	0.00	0.00
28 <b>DISTRICT TAXES IMPOSED (line 24c+line 26+line 27)</b>	0.00	0.00	0.00	0.00	0.00
<b>Additional Taxes/Penalties</b>					
29 Farmland (ORS 308A.703)					0.00
30 Forestland (ORS 308A.703)					0.00
31 Small Tract Forestland (STF) (ORS 308A.703)					0.00
32 Open Space (ORS 308.770)					0.00
33					
34 Historic Property (ORS 358.525)					0.00
35 Other _____					0.00
36 Late Filing Fee County Only (ORS 308.302)					0.00
37 Roll Corrections (ORS 311.206), incl. omitted property/other roll corrections, but excl. roll corrections under ORS 311.208.					0.00
38 <b>TOTAL ADDITIONAL TAXES/PENALTIES (lines 29 thru 37)</b>					0.00
39 <b>TOTAL TO BE RECEIVED (line 28 plus line 38)</b>	0.00	0.00	0.00	0.00	0.00
40 Percentage Schedule (ORS 311.390) [OPTIONAL]					0.0000000%

\* If district has multiple Local Option or Bond levies, please show each levy on a separate 4a page (see instructions about combining in some cases).

\*\* For urban renewal special levies, enter zero on this line: excess value is **not** subtracted.

\*\*\* Line 12/Line 17 computation applies ONLY to dollar levies; if district has a rate levy, enter the tax rate used.

\*\*\*\* Enter only the district or U.R. special levy compression loss. Urban renewal division of tax compression loss is reported on table 4e. See instructions.

**Table 4a - Detail of Taxing District Levies**

**Tax Year 2005-06**

NOTE: Where urban renewal excess value impacts the district, report any reduced rate levies on a separate table 4a.

County: **Washington**

1 Taxing District Code	340006190
2 Taxing District Name (Co. No.)	Wolsborn Water District (36)
3 Counties in which District lies	

4 Levy Approved Before or After 10/6/01	PERMANENT	LOCAL OPTION	"GAP" BONDS OR UR SPECIAL LEVY	BONDS	TOTAL
	Inside M5 Limit	Inside M5 Limit	Inside M5 Limit	Outside M5 Limit	
<b>Ad Valorem Tax Levies</b>					
5 Permanent Levy (if dollar amount)	0.00				0.00
6 Local Option Levy (if dollar amount)*		0.00			0.00
7 "GAP" Bond Levy			0.00		0.00
8 Urban Renewal Special Levy			0.00		0.00
9 Bond Levy*				0.00	0.00
10 <b>TOTAL DOLLAR LEVY (add lines 5 thru 9)</b>	0.00	0.00	0.00	0.00	0.00
<b>Adjustments</b>					
11 Amount Raised in Other Counties	0.00	0.00	0.00	0.00	0.00
12 <b>NET DOLLAR LEVY FOR TAX RATE (line 10 minus line 11)</b>	0.00	0.00	0.00	0.00	0.00
<b>Taxable Property Value (if an urban renewal plan is involved, report reduced rate levies separately)</b>					
13 Total Assessed Value					0
14 Add: Non-Profit Housing Value					0
15 Add: Fish and Wildlife Value					0
16 Subtract: Urban Renewal Excess (amt. used only)**					0
17 <b>VALUE TO COMPUTE THE TAX RATE</b>					0
<b>Tax Computations</b>					
18 Tax Rate (for dollar levies, line 12 divided by line 17)***	0.0000	0.0000	0.0000	0.0000	0.0000
19 Amount Tax Rate Will Raise (line 17 times line 18)	0.00	0.00	0.00	0.00	0.00
20 Truncation Loss (for dollar levies only) (line 12 minus line 19)	0.00	0.00	0.00	0.00	0.00
21 Total Timber Offset Amount (county district only)	0.00				0.00
22 Timber Tax Rate (line 21 divided by line 17)	0.0000				0.0000
23 Billing Rate (line 18 minus line 22)	0.0000	0.0000	0.0000	0.0000	0.0000
24 Calculated Tax for Extension for District (line 23 times line 17)	0.00	0.00	0.00	0.00	0.00
24a Gain from UR Division of Tax Rate Truncation	0.00	0.00	0.00	0.00	0.00
24b Gain or Loss from UR Division of Tax Across Counties	0.00	0.00	0.00	0.00	0.00
24c Net Tax for Extension (24 + 24a + 24b)	0.00	0.00	0.00	0.00	0.00
25 Actual Tax Extended for District	0.00	0.00	0.00	0.00	0.00
26 District's Gain or Loss from Individual Extension (25 - 24c)	0.00	0.00	0.00	0.00	0.00
27 District's Compression Loss (Enter as a negative number)****	0.00	0.00	0.00	0.00	0.00
28 <b>DISTRICT TAXES IMPOSED (line 24c+line 26+line 27)</b>	0.00	0.00	0.00	0.00	0.00
<b>Additional Taxes/Penalties</b>					
29 Farmland (ORS 308A.703)					0.00
30 Forestland (ORS 308A.703)					0.00
31 Small Tract Forestland (STF) (ORS 308A.703)					0.00
32 Open Space (ORS 308.770)					0.00
33					
34 Historic Property (ORS 358.525)					0.00
35 Other _____					0.00
36 Late Filing Fee County Only (ORS 308.302)					0.00
37 Roll Corrections (ORS 311.206), incl. omitted property/other roll corrections, but excl. roll corrections under ORS 311.208.					0.00
38 <b>TOTAL ADDITIONAL TAXES/PENALTIES (lines 29 thru 37)</b>					0.00
39 <b>TOTAL TO BE RECEIVED (line 28 plus line 38)</b>	0.00	0.00	0.00	0.00	0.00
40 Percentage Schedule (ORS 311.390) [OPTIONAL]					0.000000%

\* If district has multiple Local Option or Bond levies, please show each levy on a separate 4a page (see instructions about combining in some cases).

\*\* For urban renewal special levies, enter zero on this line: excess value is **not** subtracted.

\*\*\* Line 12/Line 17 computation applies ONLY to dollar levies; if district has a rate levy, enter the tax rate used.

\*\*\*\* Enter only the district or U.R. special levy compression loss. Urban renewal division of tax compression loss is reported on table 4e. See instructions.

**Table 4a - Detail of Taxing District Levies**

**Tax Year 2005-06**

NOTE: Where urban renewal excess value impacts the district, report any reduced rate levies on a separate table 4a.

County: **Washington**

1 Taxing District Code	340609000
2 Taxing District Name (Co. No.)	Portland Community College (5)
3 Counties in which District lies	Columbia-Multnomah-Clackamas-Yamhill

4 Levy Approved Before or After 10/6/01	PERMANENT	LOCAL OPTION	"GAP" BONDS OR UR SPECIAL LEVY	BONDS	TOTAL
	Inside M5 Limit	Inside M5 Limit	Inside M5 Limit	Outside M5 Limit	
<b>Ad Valorem Tax Levies</b>					
5 Permanent Levy (if dollar amount)	0.00				0.00
6 Local Option Levy (if dollar amount)*		0.00			0.00
7 "GAP" Bond Levy			0.00		0.00
8 Urban Renewal Special Levy			0.00		0.00
9 Bond Levy*				16,599,320.00	16,599,320.00
10 <b>TOTAL DOLLAR LEVY (add lines 5 thru 9)</b>	0.00	0.00	0.00	16,599,320.00	16,599,320.00

<b>Adjustments</b>					
11 Amount Raised in Other Counties	0.00	0.00	0.00	8,712,737.62	8,712,737.62
12 <b>NET DOLLAR LEVY FOR TAX RATE (line 10 minus line 11)</b>	0.00	0.00	0.00	7,886,582.38	7,886,582.38

<b>Taxable Property Value (if an urban renewal plan is involved, report reduced rate levies separately)</b>					
13 Total Assessed Value					37,630,853,240
14 Add: Non-Profit Housing Value					0
15 Add: Fish and Wildlife Value					0
16 Subtract: Urban Renewal Excess (amt. used only)**					475,991,605
17 <b>VALUE TO COMPUTE THE TAX RATE</b>					37,154,861,635

<b>Tax Computations</b>					
18 Tax Rate (for dollar levies, line 12 divided by line 17)***	0.2828	0.0000	0.0000	0.2122	0.4950
19 Amount Tax Rate Will Raise (line 17 times line 18)	10,507,394.87	0.00	0.00	7,884,261.64	18,391,656.51
20 Truncation Loss (for dollar levies only) (line 12 minus line 19)	0.00	0.00	0.00	2,320.74	2,320.74
21 Total Timber Offset Amount (county district only)	0.00				0.00
22 Timber Tax Rate (line 21 divided by line 17)	0.0000				0.0000
23 Billing Rate (line 18 minus line 22)	0.2828	0.0000	0.0000	0.2122	0.4950
24 Calculated Tax for Extension for District (line 23 times line 17)	10,507,394.87	0.00	0.00	7,884,261.64	18,391,656.51
24a Gain from UR Division of Tax Rate Truncation	303.97	0.00	0.00	362.16	666.13
24b Gain or Loss from UR Division of Tax Across Counties	-348.10	0.00	0.00	-235.01	-583.11
24c Net Tax for Extension (24 + 24a + 24b)	10,507,350.74	0.00	0.00	7,884,388.79	18,391,739.53
25 Actual Tax Extended for District	10,507,366.20	0.00	0.00	7,884,399.66	18,391,765.86
26 District's Gain or Loss from Individual Extension (25 - 24c)	15.46	0.00	0.00	10.87	26.33
27 District's Compression Loss (Enter as a negative number)****	-81,023.60	0.00	0.00	0.00	-81,023.60
28 <b>DISTRICT TAXES IMPOSED (line 24c+line 26+line 27)</b>	10,426,342.60	0.00	0.00	7,884,399.66	18,310,742.26

<b>Additional Taxes/Penalties</b>						
29 Farmland (ORS 308A.703)					36,189.66	36,189.66
30 Forestland (ORS 308A.703)					8,192.04	8,192.04
31 Small Tract Forestland (STF) (ORS 308A.703)					0.00	0.00
32 Open Space (ORS 308.770)					0.00	0.00
33						
34 Historic Property (ORS 358.525)					0.00	0.00
35 Other _____					386.84	386.84
36 Late Filing Fee County Only (ORS 308.302)					0.00	0.00
37 Roll Corrections (ORS 311.206), incl. omitted property/other roll corrections, but excl. roll corrections under ORS 311.208.					30,930.98	30,930.98
38 <b>TOTAL ADDITIONAL TAXES/PENALTIES (lines 29 thru 37)</b>					75,699.52	75,699.52

39 <b>TOTAL TO BE RECEIVED (line 28 plus line 38)</b>	10,426,342.60	0.00	0.00	7,960,099.18	18,386,441.78
---	---------------	------	------	--------------	---------------

40 Percentage Schedule (ORS 311.390) [OPTIONAL]					3.0121849%
---	--	--	--	--	------------

\* If district has multiple Local Option or Bond levies, please show each levy on a separate 4a page (see instructions about combining in some cases).

\*\* For urban renewal special levies, enter zero on this line: excess value is **not** subtracted.

\*\*\* Line 12/Line 17 computation applies ONLY to dollar levies; if district has a rate levy, enter the tax rate used.

\*\*\*\* Enter only the district or U.R. special levy compression loss. Urban renewal division of tax compression loss is reported on table 4e. See instructions.

**Table 4a - Detail of Taxing District Levies**

**Tax Year 2005-06**

NOTE: Where urban renewal excess value impacts the district, report any reduced rate levies on a separate table 4a.

County: **Washington**

1 Taxing District Code	340503100
2 Taxing District Name (Co. No.)	Clackamas ESD (6)
3 Counties in which District lies	Multnomah-Clackamas

4 Levy Approved Before or After 10/6/01	PERMANENT	LOCAL OPTION	"GAP" BONDS OR UR SPECIAL LEVY	BONDS	TOTAL
	Inside M5 Limit	Inside M5 Limit	Inside M5 Limit	Outside M5 Limit	
<b>Ad Valorem Tax Levies</b>					
5 Permanent Levy (if dollar amount)	0.00				0.00
6 Local Option Levy (if dollar amount)*		0.00			0.00
7 "GAP" Bond Levy			0.00		0.00
8 Urban Renewal Special Levy			0.00		0.00
9 Bond Levy*				0.00	0.00
10 <b>TOTAL DOLLAR LEVY (add lines 5 thru 9)</b>	0.00	0.00	0.00	0.00	0.00

<b>Adjustments</b>					
11 Amount Raised in Other Counties	0.00	0.00	0.00	0.00	0.00
12 <b>NET DOLLAR LEVY FOR TAX RATE (line 10 minus line 11)</b>	0.00	0.00	0.00	0.00	0.00

<b>Taxable Property Value (if an urban renewal plan is involved, report reduced rate levies separately)</b>					
13 Total Assessed Value					129,401,502
14 Add: Non-Profit Housing Value					0
15 Add: Fish and Wildlife Value					0
16 Subtract: Urban Renewal Excess (amt. used only)**					0
17 <b>VALUE TO COMPUTE THE TAX RATE</b>					129,401,502

<b>Tax Computations</b>					
18 Tax Rate (for dollar levies, line 12 divided by line 17)***	0.3687	0.0000	0.0000	0.0000	0.3687
19 Amount Tax Rate Will Raise (line 17 times line 18)	47,710.33	0.00	0.00	0.00	47,710.33
20 Truncation Loss (for dollar levies only) (line 12 minus line 19)	0.00	0.00	0.00	0.00	0.00
21 Total Timber Offset Amount (county district only)	0.00				0.00
22 Timber Tax Rate (line 21 divided by line 17)	0.0000				0.0000
23 Billing Rate (line 18 minus line 22)	0.3687	0.0000	0.0000	0.0000	0.3687
24 Calculated Tax for Extension for District (line 23 times line 17)	47,710.33	0.00	0.00	0.00	47,710.33
24a Gain from UR Division of Tax Rate Truncation	0.00	0.00	0.00	0.00	0.00
24b Gain or Loss from UR Division of Tax Across Counties	-3,642.01	0.00	0.00	0.00	-3,642.01
24c Net Tax for Extension (24 + 24a + 24b)	44,068.32	0.00	0.00	0.00	44,068.32
25 Actual Tax Extended for District	44,068.26	0.00	0.00	0.00	44,068.26
26 District's Gain or Loss from Individual Extension (25 - 24c)	-0.06	0.00	0.00	0.00	-0.06
27 District's Compression Loss (Enter as a negative number)****	-39.47	0.00	0.00	0.00	-39.47
28 <b>DISTRICT TAXES IMPOSED (line 24c+line 26+line 27)</b>	44,028.79	0.00	0.00	0.00	44,028.79

<b>Additional Taxes/Penalties</b>						
29 Farmland (ORS 308A.703)					0.00	0.00
30 Forestland (ORS 308A.703)					0.00	0.00
31 Small Tract Forestland (STF) (ORS 308A.703)					0.00	0.00
32 Open Space (ORS 308.770)					0.00	0.00
33						
34 Historic Property (ORS 358.525)					0.00	0.00
35 Other _____					0.00	0.00
36 Late Filing Fee County Only (ORS 308.302)					0.00	0.00
37 Roll Corrections (ORS 311.206), incl. omitted property/other roll corrections, but excl. roll corrections under ORS 311.208.					240.06	240.06
38 <b>TOTAL ADDITIONAL TAXES/PENALTIES (lines 29 thru 37)</b>					240.06	240.06

39 <b>TOTAL TO BE RECEIVED (line 28 plus line 38)</b>	44,028.79	0.00	0.00	240.06	44,268.85
---	-----------	------	------	--------	-----------

40 Percentage Schedule (ORS 311.390) [OPTIONAL]					0.0072524%
---	--	--	--	--	------------

\* If district has multiple Local Option or Bond levies, please show each levy on a separate 4a page (see instructions about combining in some cases).

\*\* For urban renewal special levies, enter zero on this line: excess value is **not** subtracted.

\*\*\* Line 12/Line 17 computation applies ONLY to dollar levies; if district has a rate levy, enter the tax rate used.

\*\*\*\* Enter only the district or U.R. special levy compression loss. Urban renewal division of tax compression loss is reported on table 4e. See instructions.

**Table 4a - Detail of Taxing District Levies**

**Tax Year 2005-06**

NOTE: Where urban renewal excess value impacts the district, report any reduced rate levies on a separate table 4a.

County: Washington

1 Taxing District Code	340526100
2 Taxing District Name (Co. No.)	Multnomah ESD (8)
3 Counties in which District lies	Multnomah-Clackamas

4 Levy Approved Before or After 10/6/01	PERMANENT	LOCAL OPTION	"GAP" BONDS OR UR SPECIAL LEVY	BONDS	TOTAL
	Inside M5 Limit	Inside M5 Limit	Inside M5 Limit	Outside M5 Limit	
<b>Ad Valorem Tax Levies</b>					
5 Permanent Levy (if dollar amount)	0.00				0.00
6 Local Option Levy (if dollar amount)*		0.00			0.00
7 "GAP" Bond Levy			0.00		0.00
8 Urban Renewal Special Levy			0.00		0.00
9 Bond Levy*				0.00	0.00
10 <b>TOTAL DOLLAR LEVY (add lines 5 thru 9)</b>	0.00	0.00	0.00	0.00	0.00
<b>Adjustments</b>					
11 Amount Raised in Other Counties	0.00	0.00	0.00	0.00	0.00
12 <b>NET DOLLAR LEVY FOR TAX RATE (line 10 minus line 11)</b>	0.00	0.00	0.00	0.00	0.00
<b>Taxable Property Value (if an urban renewal plan is involved, report reduced rate levies separately)</b>					
13 Total Assessed Value					232,351,636
14 Add: Non-Profit Housing Value					0
15 Add: Fish and Wildlife Value					0
16 Subtract: Urban Renewal Excess (amt. used only)**					0
17 <b>VALUE TO COMPUTE THE TAX RATE</b>					232,351,636
<b>Tax Computations</b>					
18 Tax Rate (for dollar levies, line 12 divided by line 17)***	0.4576	0.0000	0.0000	0.0000	0.4576
19 Amount Tax Rate Will Raise (line 17 times line 18)	106,324.11	0.00	0.00	0.00	106,324.11
20 Truncation Loss (for dollar levies only) (line 12 minus line 19)	0.00	0.00	0.00	0.00	0.00
21 Total Timber Offset Amount (county district only)	0.00				0.00
22 Timber Tax Rate (line 21 divided by line 17)	0.0000				0.0000
23 Billing Rate (line 18 minus line 22)	0.4576	0.0000	0.0000	0.0000	0.4576
24 Calculated Tax for Extension for District (line 23 times line 17)	106,324.11	0.00	0.00	0.00	106,324.11
24a Gain from UR Division of Tax Rate Truncation	0.00	0.00	0.00	0.00	0.00
24b Gain or Loss from UR Division of Tax Across Counties	-1,522.06	0.00	0.00	0.00	-1,522.06
24c Net Tax for Extension (24 + 24a + 24b)	104,802.05	0.00	0.00	0.00	104,802.05
25 Actual Tax Extended for District	104,802.27	0.00	0.00	0.00	104,802.27
26 District's Gain or Loss from Individual Extension (25 - 24c)	0.22	0.00	0.00	0.00	0.22
27 District's Compression Loss (Enter as a negative number)****	-211.72	0.00	0.00	0.00	-211.72
28 <b>DISTRICT TAXES IMPOSED (line 24c+line 26+line 27)</b>	104,590.55	0.00	0.00	0.00	104,590.55
<b>Additional Taxes/Penalties</b>					
29 Farmland (ORS 308A.703)					0.00
30 Forestland (ORS 308A.703)					0.00
31 Small Tract Forestland (STF) (ORS 308A.703)					0.00
32 Open Space (ORS 308.770)					0.00
33					
34 Historic Property (ORS 358.525)					0.00
35 Other _____					265.61
36 Late Filing Fee County Only (ORS 308.302)					0.00
37 Roll Corrections (ORS 311.206), incl. omitted property/other roll corrections, but excl. roll corrections under ORS 311.208.					0.00
38 <b>TOTAL ADDITIONAL TAXES/PENALTIES (lines 29 thru 37)</b>					265.61
39 <b>TOTAL TO BE RECEIVED (line 28 plus line 38)</b>	104,590.55	0.00	0.00	265.61	104,856.16
40 Percentage Schedule (ORS 311.390) [OPTIONAL]					0.0171782%

\* If district has multiple Local Option or Bond levies, please show each levy on a separate 4a page (see instructions about combining in some cases).

\*\* For urban renewal special levies, enter zero on this line: excess value is **not** subtracted.

\*\*\* Line 12/Line 17 computation applies ONLY to dollar levies; if district has a rate levy, enter the tax rate used.

\*\*\*\* Enter only the district or U.R. special levy compression loss. Urban renewal division of tax compression loss is reported on table 4e. See instructions.



**Table 4a - Detail of Taxing District Levies**

**Tax Year 2005-06**

NOTE: Where urban renewal excess value impacts the district, report any reduced rate levies on a separate table 4a.

County: Washington

1 Taxing District Code	340505000
2 Taxing District Name (Co. No.)	NW Regional ESD (9)
3 Counties in which District lies	Multnomah-Clackamas-Columbia-Clatsop-Tillamook-Yamhill

4 Levy Approved Before or After 10/6/01	PERMANENT	LOCAL OPTION	"GAP" BONDS OR UR SPECIAL LEVY	BONDS	TOTAL
	Inside M5 Limit	Inside M5 Limit	Inside M5 Limit	Outside M5 Limit	
<b>Ad Valorem Tax Levies</b>					
5 Permanent Levy (if dollar amount)	0.00				0.00
6 Local Option Levy (if dollar amount)*		0.00			0.00
7 "GAP" Bond Levy			0.00		0.00
8 Urban Renewal Special Levy			0.00		0.00
9 Bond Levy*				0.00	0.00
10 <b>TOTAL DOLLAR LEVY (add lines 5 thru 9)</b>	0.00	0.00	0.00	0.00	0.00

<b>Adjustments</b>					
11 Amount Raised in Other Counties	0.00	0.00	0.00	0.00	0.00
12 <b>NET DOLLAR LEVY FOR TAX RATE (line 10 minus line 11)</b>	0.00	0.00	0.00	0.00	0.00

<b>Taxable Property Value (if an urban renewal plan is involved, report reduced rate levies separately)</b>		
13 Total Assessed Value		37,194,261,108
14 Add: Non-Profit Housing Value		0
15 Add: Fish and Wildlife Value		0
16 Subtract: Urban Renewal Excess (amt. used only)**		475,991,605
17 <b>VALUE TO COMPUTE THE TAX RATE</b>		36,718,269,503

<b>Tax Computations</b>					
18 Tax Rate (for dollar levies, line 12 divided by line 17)***	0.1538	0.0000	0.0000	0.0000	0.1538
19 Amount Tax Rate Will Raise (line 17 times line 18)	5,647,269.85	0.00	0.00	0.00	5,647,269.85
20 Truncation Loss (for dollar levies only) (line 12 minus line 19)	0.00	0.00	0.00	0.00	0.00
21 Total Timber Offset Amount (county district only)	0.00				0.00
22 Timber Tax Rate (line 21 divided by line 17)	0.0000				0.0000
23 Billing Rate (line 18 minus line 22)	0.1538	0.0000	0.0000	0.0000	0.1538
24 Calculated Tax for Extension for District (line 23 times line 17)	5,647,269.85	0.00	0.00	0.00	5,647,269.85
24a Gain from UR Division of Tax Rate Truncation	504.73	0.00	0.00	0.00	504.73
24b Gain or Loss from UR Division of Tax Across Counties	4,628.52	0.00	0.00	0.00	4,628.52
24c Net Tax for Extension (24 + 24a + 24b)	5,652,403.10	0.00	0.00	0.00	5,652,403.10
25 Actual Tax Extended for District	5,652,410.60	0.00	0.00	0.00	5,652,410.60
26 District's Gain or Loss from Individual Extension (25 - 24c)	7.50	0.00	0.00	0.00	7.50
27 District's Compression Loss (Enter as a negative number)****	-43,951.92	0.00	0.00	0.00	-43,951.92
28 <b>DISTRICT TAXES IMPOSED (line 24c+line 26+line 27)</b>	5,608,458.68	0.00	0.00	0.00	5,608,458.68

<b>Additional Taxes/Penalties</b>		
29 Farmland (ORS 308A.703)		11,244.40
30 Forestland (ORS 308A.703)		2,529.27
31 Small Tract Forestland (STF) (ORS 308A.703)		0.00
32 Open Space (ORS 308.770)		0.00
33		
34 Historic Property (ORS 358.525)		0.00
35 Other _____		30.92
36 Late Filing Fee County Only (ORS 308.302)		0.00
37 Roll Corrections (ORS 311.206), incl. omitted property/other roll corrections, but excl. roll corrections under ORS 311.208.		9,518.01
38 <b>TOTAL ADDITIONAL TAXES/PENALTIES (lines 29 thru 37)</b>		23,322.60

39 <b>TOTAL TO BE RECEIVED (line 28 plus line 38)</b>	5,608,458.68	0.00	0.00	23,322.60	5,631,781.28
---	--------------	------	------	-----------	--------------

40 Percentage Schedule (ORS 311.390) [OPTIONAL]					0.9226346%
---	--	--	--	--	------------

\* If district has multiple Local Option or Bond levies, please show each levy on a separate 4a page (see instructions about combining in some cases).

\*\* For urban renewal special levies, enter zero on this line: excess value is **not** subtracted.

\*\*\* Line 12/Line 17 computation applies ONLY to dollar levies; if district has a rate levy, enter the tax rate used.

\*\*\*\* Enter only the district or U.R. special levy compression loss. Urban renewal division of tax compression loss is reported on table 4e. See instructions.

**Table 4a - Detail of Taxing District Levies**

Tax Year 2005-06

NOTE: Where urban renewal excess value impacts the district, report any reduced rate levies on a separate table 4a.

County: Washington

1 Taxing District Code	340536000
2 Taxing District Name (Co. No.)	Willamette ESD (10)
3 Counties in which District lies	Clackamas-Tillamook-Yamhill-Polk-Marion-Benton-Linn

4 Levy Approved <u>Before</u> or <u>After</u> 10/6/01	"GAP" BONDS OR				TOTAL
	PERMANENT	LOCAL OPTION	UR SPECIAL LEVY	BONDS	
	Inside M5 Limit	Inside M5 Limit	Inside M5 Limit	Outside M5 Limit	
<b>Ad Valorem Tax Levies</b>					
5 Permanent Levy (if dollar amount)	0.00				0.00
6 Local Option Levy (if dollar amount)*		0.00			0.00
7 "GAP" Bond Levy			0.00		0.00
8 Urban Renewal Special Levy			0.00		0.00
9 Bond Levy*				0.00	0.00
10 <b>TOTAL DOLLAR LEVY (add lines 5 thru 9)</b>	0.00	0.00	0.00	0.00	0.00

<b>Adjustments</b>					
11 Amount Raised in Other Counties	0.00	0.00	0.00	0.00	0.00
12 <b>NET DOLLAR LEVY FOR TAX RATE (line 10 minus line 11)</b>	0.00	0.00	0.00	0.00	0.00

<b>Taxable Property Value (if an urban renewal plan is involved, report reduced rate levies separately)</b>		
13 Total Assessed Value		74,838,994
14 Add: Non-Profit Housing Value		0
15 Add: Fish and Wildlife Value		0
16 Subtract: Urban Renewal Excess (amt. used only)**		0
17 <b>VALUE TO COMPUTE THE TAX RATE</b>		74,838,994

<b>Tax Computations</b>					
18 Tax Rate (for dollar levies, line 12 divided by line 17)***	0.2967	0.0000	0.0000	0.0000	0.2967
19 Amount Tax Rate Will Raise (line 17 times line 18)	22,204.73	0.00	0.00	0.00	22,204.73
20 Truncation Loss (for dollar levies only) (line 12 minus line 19)	0.00	0.00	0.00	0.00	0.00
21 Total Timber Offset Amount (county district only)	0.00				0.00
22 Timber Tax Rate (line 21 divided by line 17)	0.0000				0.0000
23 Billing Rate (line 18 minus line 22)	0.2967	0.0000	0.0000	0.0000	0.2967
24 Calculated Tax for Extension for District (line 23 times line 17)	22,204.73	0.00	0.00	0.00	22,204.73
24a Gain from UR Division of Tax Rate Truncation	0.00	0.00	0.00	0.00	0.00
24b Gain or Loss from UR Division of Tax Across Counties	0.00	0.00	0.00	0.00	0.00
24c Net Tax for Extension (24 + 24a + 24b)	22,204.73	0.00	0.00	0.00	22,204.73
25 Actual Tax Extended for District	22,204.75	0.00	0.00	0.00	22,204.75
26 District's Gain or Loss from Individual Extension (25 - 24c)	0.02	0.00	0.00	0.00	0.02
27 District's Compression Loss (Enter as a negative number)****	-47.65	0.00	0.00	0.00	-47.65
28 <b>DISTRICT TAXES IMPOSED (line 24c+line 26+line 27)</b>	22,157.10	0.00	0.00	0.00	22,157.10

<b>Additional Taxes/Penalties</b>					
29 Farmland (ORS 308A.703)		0.00	0.00		
30 Forestland (ORS 308A.703)		31.15	31.15		
31 Small Tract Forestland (STF) (ORS 308A.703)		0.00	0.00		
32 Open Space (ORS 308.770)		0.00	0.00		
33					
34 Historic Property (ORS 358.525)		0.00	0.00		
35 Other _____		0.00	0.00		
36 Late Filing Fee County Only (ORS 308.302)		0.00	0.00		
37 Roll Corrections (ORS 311.206), incl. omitted property/other roll corrections, but excl. roll corrections under ORS 311.208.		0.00	0.00		
38 <b>TOTAL ADDITIONAL TAXES/PENALTIES (lines 29 thru 37)</b>		31.15	31.15		
39 <b>TOTAL TO BE RECEIVED (line 28 plus line 38)</b>	22,157.10	0.00	0.00	31.15	22,188.25
40 Percentage Schedule (ORS 311.390) [OPTIONAL]					0.0036350%

\* If district has multiple Local Option or Bond levies, please show each levy on a separate 4a page (see instructions about combining in some cases).

\*\* For urban renewal special levies, enter zero on this line: excess value is **not** subtracted.

\*\*\* Line 12/Line 17 computation applies ONLY to dollar levies; if district has a rate levy, enter the tax rate used.

\*\*\*\* Enter only the district or U.R. special levy compression loss. Urban renewal division of tax compression loss is reported on table 4e. See instructions.

**Table 4a - Detail of Taxing District Levies**

**Tax Year 2005-06**

NOTE: Where urban renewal excess value impacts the district, report any reduced rate levies on a separate table 4a.

County: **Washington**

1 Taxing District Code	340411000
2 Taxing District Name (Co. No.)	Banks School District #13 (13)
3 Counties in which District lies	

4 Levy Approved Before or After 10/6/01	PERMANENT	LOCAL OPTION	"GAP" BONDS OR UR SPECIAL LEVY	BONDS	TOTAL
	Inside M5 Limit	Inside M5 Limit	Inside M5 Limit	Outside M5 Limit	
<b>Ad Valorem Tax Levies</b>					
5 Permanent Levy (if dollar amount)	0.00				0.00
6 Local Option Levy (if dollar amount)*		0.00			0.00
7 "GAP" Bond Levy			0.00		0.00
8 Urban Renewal Special Levy			0.00		0.00
9 Bond Levy*				932,594.00	932,594.00
10 <b>TOTAL DOLLAR LEVY (add lines 5 thru 9)</b>	0.00	0.00	0.00	932,594.00	932,594.00

<b>Adjustments</b>					
11 Amount Raised in Other Counties	0.00	0.00	0.00	0.00	0.00
12 <b>NET DOLLAR LEVY FOR TAX RATE (line 10 minus line 11)</b>	0.00	0.00	0.00	932,594.00	932,594.00

<b>Taxable Property Value (if an urban renewal plan is involved, report reduced rate levies separately)</b>					
13 Total Assessed Value					391,827,237
14 Add: Non-Profit Housing Value					0
15 Add: Fish and Wildlife Value					0
16 Subtract: Urban Renewal Excess (amt. used only)**					0
17 <b>VALUE TO COMPUTE THE TAX RATE</b>					391,827,237

<b>Tax Computations</b>					
18 Tax Rate (for dollar levies, line 12 divided by line 17)***	5.0152	0.0000	0.0000	2.3801	7.3953
19 Amount Tax Rate Will Raise (line 17 times line 18)	1,965,091.96	0.00	0.00	932,588.01	2,897,679.97
20 Truncation Loss (for dollar levies only) (line 12 minus line 19)	0.00	0.00	0.00	5.99	5.99
21 Total Timber Offset Amount (county district only)	0.00				0.00
22 Timber Tax Rate (line 21 divided by line 17)	0.0000				0.0000
23 Billing Rate (line 18 minus line 22)	5.0152	0.0000	0.0000	2.3801	7.3953
24 Calculated Tax for Extension for District (line 23 times line 17)	1,965,091.96	0.00	0.00	932,588.01	2,897,679.97
24a Gain from UR Division of Tax Rate Truncation	0.00	0.00	0.00	0.00	0.00
24b Gain or Loss from UR Division of Tax Across Counties	0.00	0.00	0.00	0.00	0.00
24c Net Tax for Extension (24 + 24a + 24b)	1,965,091.96	0.00	0.00	932,588.01	2,897,679.97
25 Actual Tax Extended for District	1,965,092.02	0.00	0.00	932,588.46	2,897,680.48
26 District's Gain or Loss from Individual Extension (25 - 24c)	0.06	0.00	0.00	0.45	0.51
27 District's Compression Loss (Enter as a negative number)****	-15,993.87	0.00	0.00	0.00	-15,993.87
28 <b>DISTRICT TAXES IMPOSED (line 24c+line 26+line 27)</b>	1,949,098.15	0.00	0.00	932,588.46	2,881,686.61

<b>Additional Taxes/Penalties</b>						
29 Farmland (ORS 308A.703)					4,617.42	4,617.42
30 Forestland (ORS 308A.703)					5,174.26	5,174.26
31 Small Tract Forestland (STF) (ORS 308A.703)					0.00	0.00
32 Open Space (ORS 308.770)					0.00	0.00
33						
34 Historic Property (ORS 358.525)					0.00	0.00
35 Other _____					0.00	0.00
36 Late Filing Fee County Only (ORS 308.302)					0.00	0.00
37 Roll Corrections (ORS 311.206), incl. omitted property/other roll corrections, but excl. roll corrections under ORS 311.208.					122.46	122.46
38 <b>TOTAL ADDITIONAL TAXES/PENALTIES (lines 29 thru 37)</b>					9,914.14	9,914.14

39 <b>TOTAL TO BE RECEIVED (line 28 plus line 38)</b>	1,949,098.15	0.00	0.00	942,502.60	2,891,600.75
---	--------------	------	------	------------	--------------

40 Percentage Schedule (ORS 311.390) [OPTIONAL]					0.4737206%
---	--	--	--	--	------------

\* If district has multiple Local Option or Bond levies, please show each levy on a separate 4a page (see instructions about combining in some cases).

\*\* For urban renewal special levies, enter zero on this line: excess value is **not** subtracted.

\*\*\* Line 12/Line 17 computation applies ONLY to dollar levies; if district has a rate levy, enter the tax rate used.

\*\*\*\* Enter only the district or U.R. special levy compression loss. Urban renewal division of tax compression loss is reported on table 4e. See instructions.

**Table 4a - Detail of Taxing District Levies**

**Tax Year 2005-06**

NOTE: Where urban renewal excess value impacts the district, report any reduced rate levies on a separate table 4a.

County: **Washington**

1 Taxing District Code	340416000
2 Taxing District Name (Co. No.)	Beaverton School District #48J (19)
3 Counties in which District lies	Multnomah

4 Levy Approved Before or After 10/6/01	PERMANENT	LOCAL OPTION	"GAP" BONDS OR UR SPECIAL LEVY	BONDS	TOTAL
	Inside M5 Limit	Inside M5 Limit	Inside M5 Limit	Outside M5 Limit	
<b>Ad Valorem Tax Levies</b>					
5 Permanent Levy (if dollar amount)	0.00				0.00
6 Local Option Levy (if dollar amount)*		0.00			0.00
7 "GAP" Bond Levy			0.00		0.00
8 Urban Renewal Special Levy			0.00		0.00
9 Bond Levy*				31,562,202.00	31,562,202.00
10 <b>TOTAL DOLLAR LEVY (add lines 5 thru 9)</b>	0.00	0.00	0.00	31,562,202.00	31,562,202.00

<b>Adjustments</b>					
11 Amount Raised in Other Counties	0.00	0.00	0.00	140,171.54	140,171.54
12 <b>NET DOLLAR LEVY FOR TAX RATE (line 10 minus line 11)</b>	0.00	0.00	0.00	31,422,030.46	31,422,030.46

<b>Taxable Property Value (if an urban renewal plan is involved, report reduced rate levies separately)</b>					
13 Total Assessed Value					17,622,766,311
14 Add: Non-Profit Housing Value					0
15 Add: Fish and Wildlife Value					0
16 Subtract: Urban Renewal Excess (amt. used only)**					0
17 <b>VALUE TO COMPUTE THE TAX RATE</b>					17,622,766,311

<b>Tax Computations</b>					
18 Tax Rate (for dollar levies, line 12 divided by line 17)***	4.6930	1.5000	0.0000	1.7830	7.9760
19 Amount Tax Rate Will Raise (line 17 times line 18)	82,703,642.30	26,434,149.47	0.00	31,421,392.33	140,559,184.10
20 Truncation Loss (for dollar levies only) (line 12 minus line 19)	0.00	0.00	0.00	638.13	638.13
21 Total Timber Offset Amount (county district only)	0.00				0.00
22 Timber Tax Rate (line 21 divided by line 17)	0.0000				0.0000
23 Billing Rate (line 18 minus line 22)	4.6930	1.5000	0.0000	1.7830	7.9760
24 Calculated Tax for Extension for District (line 23 times line 17)	82,703,642.30	26,434,149.47	0.00	31,421,392.33	140,559,184.10
24a Gain from UR Division of Tax Rate Truncation	0.00	0.00	0.00	0.00	0.00
24b Gain or Loss from UR Division of Tax Across Counties	0.00	0.00	0.00	0.00	0.00
24c Net Tax for Extension (24 + 24a + 24b)	82,703,642.30	26,434,149.47	0.00	31,421,392.33	140,559,184.10
25 Actual Tax Extended for District	82,703,648.93	26,434,327.27	0.00	31,421,395.60	140,559,371.80
26 District's Gain or Loss from Individual Extension (25 - 24c)	6.63	177.80	0.00	3.27	187.70
27 District's Compression Loss (Enter as a negative number)****	-202,983.69	-4,606,092.32	0.00	0.00	-4,809,076.01
28 <b>DISTRICT TAXES IMPOSED (line 24c+line 26+line 27)</b>	82,500,665.24	21,828,234.95	0.00	31,421,395.60	135,750,295.79

<b>Additional Taxes/Penalties</b>						
29 Farmland (ORS 308A.703)					383,903.74	383,903.74
30 Forestland (ORS 308A.703)					10,272.88	10,272.88
31 Small Tract Forestland (STF) (ORS 308A.703)					0.00	0.00
32 Open Space (ORS 308.770)					0.00	0.00
33						
34 Historic Property (ORS 358.525)					0.00	0.00
35 Other _____					1,603.73	1,603.73
36 Late Filing Fee County Only (ORS 308.302)					0.00	0.00
37 Roll Corrections (ORS 311.206), incl. omitted property/other roll corrections, but excl. roll corrections under ORS 311.208.					104,731.00	104,731.00
38 <b>TOTAL ADDITIONAL TAXES/PENALTIES (lines 29 thru 37)</b>					500,511.35	500,511.35

39 <b>TOTAL TO BE RECEIVED (line 28 plus line 38)</b>	82,500,665.24	21,828,234.95	0.00	31,921,906.95	136,250,807.14
---	---------------	---------------	------	---------------	----------------

40 Percentage Schedule (ORS 311.390) [OPTIONAL]					22.3214821%
---	--	--	--	--	-------------

\* If district has multiple Local Option or Bond levies, please show each levy on a separate 4a page (see instructions about combining in some cases).

\*\* For urban renewal special levies, enter zero on this line: excess value is **not** subtracted.

\*\*\* Line 12/Line 17 computation applies ONLY to dollar levies; if district has a rate levy, enter the tax rate used.

\*\*\*\* Enter only the district or U.R. special levy compression loss. Urban renewal division of tax compression loss is reported on table 4e. See instructions.

**Table 4a - Detail of Taxing District Levies**

**Tax Year 2005-06**

NOTE: Where urban renewal excess value impacts the district, report any reduced rate levies on a separate table 4a.

County: **Washington**

1 Taxing District Code	340412000
2 Taxing District Name (Co. No.)	Forest Grove School District #15 (14)
3 Counties in which District lies	

4 Levy Approved Before or After 10/6/01	PERMANENT	LOCAL OPTION	"GAP" BONDS OR UR SPECIAL LEVY	BONDS	TOTAL
	Inside M5 Limit	Inside M5 Limit	Inside M5 Limit	Outside M5 Limit	
<b>Ad Valorem Tax Levies</b>					
5 Permanent Levy (if dollar amount)	0.00				0.00
6 Local Option Levy (if dollar amount)*		0.00			0.00
7 "GAP" Bond Levy			0.00		0.00
8 Urban Renewal Special Levy			0.00		0.00
9 Bond Levy*				5,163,829.00	5,163,829.00
10 <b>TOTAL DOLLAR LEVY (add lines 5 thru 9)</b>	0.00	0.00	0.00	5,163,829.00	5,163,829.00

<b>Adjustments</b>					
11 Amount Raised in Other Counties	0.00	0.00	0.00	0.00	0.00
12 <b>NET DOLLAR LEVY FOR TAX RATE (line 10 minus line 11)</b>	0.00	0.00	0.00	5,163,829.00	5,163,829.00

<b>Taxable Property Value (if an urban renewal plan is involved, report reduced rate levies separately)</b>					
13 Total Assessed Value					1,598,409,154
14 Add: Non-Profit Housing Value					0
15 Add: Fish and Wildlife Value					0
16 Subtract: Urban Renewal Excess (amt. used only)**					0
17 <b>VALUE TO COMPUTE THE TAX RATE</b>					1,598,409,154

<b>Tax Computations</b>					
18 Tax Rate (for dollar levies, line 12 divided by line 17)***	4.9142	0.0000	0.0000	3.2306	8.1448
19 Amount Tax Rate Will Raise (line 17 times line 18)	7,854,902.26	0.00	0.00	5,163,820.61	13,018,722.87
20 Truncation Loss (for dollar levies only) (line 12 minus line 19)	0.00	0.00	0.00	8.39	8.39
21 Total Timber Offset Amount (county district only)	0.00				0.00
22 Timber Tax Rate (line 21 divided by line 17)	0.0000				0.0000
23 Billing Rate (line 18 minus line 22)	4.9142	0.0000	0.0000	3.2306	8.1448
24 Calculated Tax for Extension for District (line 23 times line 17)	7,854,902.26	0.00	0.00	5,163,820.61	13,018,722.87
24a Gain from UR Division of Tax Rate Truncation	0.00	0.00	0.00	0.00	0.00
24b Gain or Loss from UR Division of Tax Across Counties	0.00	0.00	0.00	0.00	0.00
24c Net Tax for Extension (24 + 24a + 24b)	7,854,902.26	0.00	0.00	5,163,820.61	13,018,722.87
25 Actual Tax Extended for District	7,854,902.46	0.00	0.00	5,163,821.36	13,018,723.82
26 District's Gain or Loss from Individual Extension (25 - 24c)	0.20	0.00	0.00	0.75	0.95
27 District's Compression Loss (Enter as a negative number)****	-93,966.16	0.00	0.00	0.00	-93,966.16
28 <b>DISTRICT TAXES IMPOSED (line 24c+line 26+line 27)</b>	7,760,936.30	0.00	0.00	5,163,821.36	12,924,757.66

<b>Additional Taxes/Penalties</b>						
29 Farmland (ORS 308A.703)					64,273.76	64,273.76
30 Forestland (ORS 308A.703)					9,237.36	9,237.36
31 Small Tract Forestland (STF) (ORS 308A.703)					0.00	0.00
32 Open Space (ORS 308.770)					0.00	0.00
33						
34 Historic Property (ORS 358.525)					0.00	0.00
35 Other _____					0.00	0.00
36 Late Filing Fee County Only (ORS 308.302)					0.00	0.00
37 Roll Corrections (ORS 311.206), incl. omitted property/other roll corrections, but excl. roll corrections under ORS 311.208.					14,869.99	14,869.99
38 <b>TOTAL ADDITIONAL TAXES/PENALTIES (lines 29 thru 37)</b>					88,381.11	88,381.11

39 <b>TOTAL TO BE RECEIVED (line 28 plus line 38)</b>	7,760,936.30	0.00	0.00	5,252,202.47	13,013,138.77
---	--------------	------	------	--------------	---------------

40 Percentage Schedule (ORS 311.390) [OPTIONAL]					2.1318959%
---	--	--	--	--	------------

\* If district has multiple Local Option or Bond levies, please show each levy on a separate 4a page (see instructions about combining in some cases).

\*\* For urban renewal special levies, enter zero on this line: excess value is **not** subtracted.

\*\*\* Line 12/Line 17 computation applies ONLY to dollar levies; if district has a rate levy, enter the tax rate used.

\*\*\*\* Enter only the district or U.R. special levy compression loss. Urban renewal division of tax compression loss is reported on table 4e. See instructions.

**Table 4a - Detail of Taxing District Levies**

**Tax Year 2005-06**

NOTE: Where urban renewal excess value impacts the district, report any reduced rate levies on a separate table 4a.

County: **Washington**

1 Taxing District Code	340420000
2 Taxing District Name (Co. No.)	Gaston School District #511J (27)
3 Counties in which District lies	Yamhill

4 Levy Approved Before or After 10/6/01	PERMANENT	LOCAL OPTION	"GAP" BONDS OR UR SPECIAL LEVY	BONDS	TOTAL
	Inside M5 Limit	Inside M5 Limit	Inside M5 Limit	Outside M5 Limit	
<b>Ad Valorem Tax Levies</b>					
5 Permanent Levy (if dollar amount)	0.00				0.00
6 Local Option Levy (if dollar amount)*		0.00			0.00
7 "GAP" Bond Levy			0.00		0.00
8 Urban Renewal Special Levy			0.00		0.00
9 Bond Levy*				78,500.00	78,500.00
10 <b>TOTAL DOLLAR LEVY (add lines 5 thru 9)</b>	0.00	0.00	0.00	78,500.00	78,500.00

<b>Adjustments</b>					
11 Amount Raised in Other Counties	0.00	0.00	0.00	13,873.55	13,873.55
12 <b>NET DOLLAR LEVY FOR TAX RATE (line 10 minus line 11)</b>	0.00	0.00	0.00	64,626.45	64,626.45

<b>Taxable Property Value (if an urban renewal plan is involved, report reduced rate levies separately)</b>					
13 Total Assessed Value					128,191,056
14 Add: Non-Profit Housing Value					0
15 Add: Fish and Wildlife Value					0
16 Subtract: Urban Renewal Excess (amt. used only)**					0
17 <b>VALUE TO COMPUTE THE TAX RATE</b>					128,191,056

<b>Tax Computations</b>					
18 Tax Rate (for dollar levies, line 12 divided by line 17)***	5.0494	0.0000	0.0000	0.5041	5.5535
19 Amount Tax Rate Will Raise (line 17 times line 18)	647,287.92	0.00	0.00	64,621.11	711,909.03
20 Truncation Loss (for dollar levies only) (line 12 minus line 19)	0.00	0.00	0.00	5.34	5.34
21 Total Timber Offset Amount (county district only)	0.00				0.00
22 Timber Tax Rate (line 21 divided by line 17)	0.0000				0.0000
23 Billing Rate (line 18 minus line 22)	5.0494	0.0000	0.0000	0.5041	5.5535
24 Calculated Tax for Extension for District (line 23 times line 17)	647,287.92	0.00	0.00	64,621.11	711,909.03
24a Gain from UR Division of Tax Rate Truncation	0.00	0.00	0.00	0.00	0.00
24b Gain or Loss from UR Division of Tax Across Counties	0.00	0.00	0.00	0.00	0.00
24c Net Tax for Extension (24 + 24a + 24b)	647,287.92	0.00	0.00	64,621.11	711,909.03
25 Actual Tax Extended for District	647,287.87	0.00	0.00	64,621.28	711,909.15
26 District's Gain or Loss from Individual Extension (25 - 24c)	-0.05	0.00	0.00	0.17	0.12
27 District's Compression Loss (Enter as a negative number)****	-5,191.01	0.00	0.00	0.00	-5,191.01
28 <b>DISTRICT TAXES IMPOSED (line 24c+line 26+line 27)</b>	642,096.86	0.00	0.00	64,621.28	706,718.14

<b>Additional Taxes/Penalties</b>						
29 Farmland (ORS 308A.703)					2,679.00	2,679.00
30 Forestland (ORS 308A.703)					2,339.00	2,339.00
31 Small Tract Forestland (STF) (ORS 308A.703)					0.00	0.00
32 Open Space (ORS 308.770)					0.00	0.00
33						
34 Historic Property (ORS 358.525)					0.00	0.00
35 Other _____					0.00	0.00
36 Late Filing Fee County Only (ORS 308.302)					0.00	0.00
37 Roll Corrections (ORS 311.206), incl. omitted property/other roll corrections, but excl. roll corrections under ORS 311.208.					0.00	0.00
38 <b>TOTAL ADDITIONAL TAXES/PENALTIES (lines 29 thru 37)</b>					5,018.00	5,018.00

39 <b>TOTAL TO BE RECEIVED (line 28 plus line 38)</b>	642,096.86	0.00	0.00	69,639.28	711,736.14
---	------------	------	------	-----------	------------

40 Percentage Schedule (ORS 311.390) [OPTIONAL]					0.1166012%
---	--	--	--	--	------------

\* If district has multiple Local Option or Bond levies, please show each levy on a separate 4a page (see instructions about combining in some cases).

\*\* For urban renewal special levies, enter zero on this line: excess value is **not** subtracted.

\*\*\* Line 12/Line 17 computation applies ONLY to dollar levies; if district has a rate levy, enter the tax rate used.

\*\*\*\* Enter only the district or U.R. special levy compression loss. Urban renewal division of tax compression loss is reported on table 4e. See instructions.

**Table 4a - Detail of Taxing District Levies**

Tax Year 2005-06

NOTE: Where urban renewal excess value impacts the district, report any reduced rate levies on a separate table 4a.

County: Washington

1 Taxing District Code	340421000
2 Taxing District Name (Co. No.)	Hillsboro School District #1J (28)
3 Counties in which District lies	Multnomah-Yamhill

4 Levy Approved Before or After 10/6/01	PERMANENT	LOCAL OPTION	"GAP" BONDS OR UR SPECIAL LEVY	BONDS	TOTAL
	Inside M5 Limit	Inside M5 Limit	Inside M5 Limit	Outside M5 Limit	
<b>Ad Valorem Tax Levies</b>					
5 Permanent Levy (if dollar amount)	0.00				0.00
6 Local Option Levy (if dollar amount)*		0.00			0.00
7 "GAP" Bond Levy			0.00		0.00
8 Urban Renewal Special Levy			0.00		0.00
9 Bond Levy*				14,226,048.00	14,226,048.00
10 <b>TOTAL DOLLAR LEVY (add lines 5 thru 9)</b>	0.00	0.00	0.00	14,226,048.00	14,226,048.00

<b>Adjustments</b>					
11 Amount Raised in Other Counties	0.00	0.00	0.00	1,759.61	1,759.61
12 <b>NET DOLLAR LEVY FOR TAX RATE (line 10 minus line 11)</b>	0.00	0.00	0.00	14,224,288.39	14,224,288.39

<b>Taxable Property Value (if an urban renewal plan is involved, report reduced rate levies separately)</b>					
13 Total Assessed Value					8,842,271,844
14 Add: Non-Profit Housing Value					0
15 Add: Fish and Wildlife Value					0
16 Subtract: Urban Renewal Excess (amt. used only)**					0
17 <b>VALUE TO COMPUTE THE TAX RATE</b>					8,842,271,844

<b>Tax Computations</b>					
18 Tax Rate (for dollar levies, line 12 divided by line 17)***	4.9749	0.0000	0.0000	1.6086	6.5835
19 Amount Tax Rate Will Raise (line 17 times line 18)	43,989,418.20	0.00	0.00	14,223,678.49	58,213,096.69
20 Truncation Loss (for dollar levies only) (line 12 minus line 19)	0.00	0.00	0.00	609.90	609.90
21 Total Timber Offset Amount (county district only)	0.00				0.00
22 Timber Tax Rate (line 21 divided by line 17)	0.0000				0.0000
23 Billing Rate (line 18 minus line 22)	4.9749	0.0000	0.0000	1.6086	6.5835
24 Calculated Tax for Extension for District (line 23 times line 17)	43,989,418.20	0.00	0.00	14,223,678.49	58,213,096.69
24a Gain from UR Division of Tax Rate Truncation	0.00	0.00	0.00	0.00	0.00
24b Gain or Loss from UR Division of Tax Across Counties	0.00	0.00	0.00	0.00	0.00
24c Net Tax for Extension (24 + 24a + 24b)	43,989,418.20	0.00	0.00	14,223,678.49	58,213,096.69
25 Actual Tax Extended for District	43,989,422.81	0.00	0.00	14,223,680.04	58,213,102.85
26 District's Gain or Loss from Individual Extension (25 - 24c)	4.61	0.00	0.00	1.55	6.16
27 District's Compression Loss (Enter as a negative number)****	-892,837.64	0.00	0.00	0.00	-892,837.64
28 <b>DISTRICT TAXES IMPOSED (line 24c+line 26+line 27)</b>	43,096,585.17	0.00	0.00	14,223,680.04	57,320,265.21

<b>Additional Taxes/Penalties</b>						
29 Farmland (ORS 308A.703)					78,692.34	78,692.34
30 Forestland (ORS 308A.703)					35,429.46	35,429.46
31 Small Tract Forestland (STF) (ORS 308A.703)					0.00	0.00
32 Open Space (ORS 308.770)					0.00	0.00
33						
34 Historic Property (ORS 358.525)					0.00	0.00
35 Other _____					0.00	0.00
36 Late Filing Fee County Only (ORS 308.302)					0.00	0.00
37 Roll Corrections (ORS 311.206), incl. omitted property/other roll corrections, but excl. roll corrections under ORS 311.208.					247,840.92	247,840.92
38 <b>TOTAL ADDITIONAL TAXES/PENALTIES (lines 29 thru 37)</b>					361,962.72	361,962.72

39 <b>TOTAL TO BE RECEIVED (line 28 plus line 38)</b>	43,096,585.17	0.00	0.00	14,585,642.76	57,682,227.93
---	---------------	------	------	---------------	---------------

40 Percentage Schedule (ORS 311.390) [OPTIONAL]					9.4498730%
---	--	--	--	--	------------

\* If district has multiple Local Option or Bond levies, please show each levy on a separate 4a page (see instructions about combining in some cases).

\*\* For urban renewal special levies, enter zero on this line: excess value is **not** subtracted.

\*\*\* Line 12/Line 17 computation applies ONLY to dollar levies; if district has a rate levy, enter the tax rate used.

\*\*\*\* Enter only the district or U.R. special levy compression loss. Urban renewal division of tax compression loss is reported on table 4e. See instructions.

**Table 4a - Detail of Taxing District Levies**

**Tax Year 2005-06**

NOTE: Where urban renewal excess value impacts the district, report any reduced rate levies on a separate table 4a.

County: **Washington**

1 Taxing District Code	340421400
2 Taxing District Name (Co. No.)	Hillsboro SD - Farmington View Elementary Bond (21)
3 Counties in which District lies	Yamhill

4 Levy Approved Before or After 10/6/01	PERMANENT	LOCAL OPTION	"GAP" BONDS OR UR SPECIAL LEVY	BONDS	TOTAL
	Inside M5 Limit	Inside M5 Limit	Inside M5 Limit	Outside M5 Limit	
<b>Ad Valorem Tax Levies</b>					
5 Permanent Levy (if dollar amount)	0.00				0.00
6 Local Option Levy (if dollar amount)*		0.00			0.00
7 "GAP" Bond Levy			0.00		0.00
8 Urban Renewal Special Levy			0.00		0.00
9 Bond Levy*				92,088.00	92,088.00
10 <b>TOTAL DOLLAR LEVY (add lines 5 thru 9)</b>	0.00	0.00	0.00	92,088.00	92,088.00

<b>Adjustments</b>					
11 Amount Raised in Other Counties	0.00	0.00	0.00	279.30	279.30
12 <b>NET DOLLAR LEVY FOR TAX RATE (line 10 minus line 11)</b>	0.00	0.00	0.00	91,808.70	91,808.70

<b>Taxable Property Value (if an urban renewal plan is involved, report reduced rate levies separately)</b>					
13 Total Assessed Value					269,334,724
14 Add: Non-Profit Housing Value					0
15 Add: Fish and Wildlife Value					0
16 Subtract: Urban Renewal Excess (amt. used only)**					0
17 <b>VALUE TO COMPUTE THE TAX RATE</b>					269,334,724

<b>Tax Computations</b>					
18 Tax Rate (for dollar levies, line 12 divided by line 17)***	0.0000	0.0000	0.0000	0.3408	0.3408
19 Amount Tax Rate Will Raise (line 17 times line 18)	0.00	0.00	0.00	91,789.27	91,789.27
20 Truncation Loss (for dollar levies only) (line 12 minus line 19)	0.00	0.00	0.00	19.43	19.43
21 Total Timber Offset Amount (county district only)	0.00				0.00
22 Timber Tax Rate (line 21 divided by line 17)	0.0000				0.0000
23 Billing Rate (line 18 minus line 22)	0.0000	0.0000	0.0000	0.3408	0.3408
24 Calculated Tax for Extension for District (line 23 times line 17)	0.00	0.00	0.00	91,789.27	91,789.27
24a Gain from UR Division of Tax Rate Truncation	0.00	0.00	0.00	0.00	0.00
24b Gain or Loss from UR Division of Tax Across Counties	0.00	0.00	0.00	0.00	0.00
24c Net Tax for Extension (24 + 24a + 24b)	0.00	0.00	0.00	91,789.27	91,789.27
25 Actual Tax Extended for District	0.00	0.00	0.00	91,789.29	91,789.29
26 District's Gain or Loss from Individual Extension (25 - 24c)	0.00	0.00	0.00	0.02	0.02
27 District's Compression Loss (Enter as a negative number)****	0.00	0.00	0.00	0.00	0.00
28 <b>DISTRICT TAXES IMPOSED (line 24c+line 26+line 27)</b>	0.00	0.00	0.00	91,789.29	91,789.29

<b>Additional Taxes/Penalties</b>						
29 Farmland (ORS 308A.703)					428.49	428.49
30 Forestland (ORS 308A.703)					180.03	180.03
31 Small Tract Forestland (STF) (ORS 308A.703)					0.00	0.00
32 Open Space (ORS 308.770)					0.00	0.00
33						
34 Historic Property (ORS 358.525)					0.00	0.00
35 Other _____					0.00	0.00
36 Late Filing Fee County Only (ORS 308.302)					0.00	0.00
37 Roll Corrections (ORS 311.206), incl. omitted property/other roll corrections, but excl. roll corrections under ORS 311.208.					0.00	0.00
38 <b>TOTAL ADDITIONAL TAXES/PENALTIES (lines 29 thru 37)</b>					608.52	608.52

39 <b>TOTAL TO BE RECEIVED (line 28 plus line 38)</b>	0.00	0.00	0.00	92,397.81	92,397.81
---	------	------	------	-----------	-----------

40 Percentage Schedule (ORS 311.390) [OPTIONAL]					0.0151372%
---	--	--	--	--	------------

\* If district has multiple Local Option or Bond levies, please show each levy on a separate 4a page (see instructions about combining in some cases).

\*\* For urban renewal special levies, enter zero on this line: excess value is **not** subtracted.

\*\*\* Line 12/Line 17 computation applies ONLY to dollar levies; if district has a rate levy, enter the tax rate used.

\*\*\*\* Enter only the district or U.R. special levy compression loss. Urban renewal division of tax compression loss is reported on table 4e. See instructions.



**Table 4a - Detail of Taxing District Levies**

**Tax Year 2005-06**

NOTE: Where urban renewal excess value impacts the district, report any reduced rate levies on a separate table 4a.

County: **Washington**

1 Taxing District Code	340421200
2 Taxing District Name (Co. No.)	Hillsboro SD - Hillsboro Elementary Bond (12)
3 Counties in which District lies	

4 Levy Approved Before or After 10/6/01	PERMANENT	LOCAL OPTION	"GAP" BONDS OR UR SPECIAL LEVY	BONDS	TOTAL
	Inside M5 Limit	Inside M5 Limit	Inside M5 Limit	Outside M5 Limit	
<b>Ad Valorem Tax Levies</b>					
5 Permanent Levy (if dollar amount)	0.00				0.00
6 Local Option Levy (if dollar amount)*		0.00			0.00
7 "GAP" Bond Levy			0.00		0.00
8 Urban Renewal Special Levy			0.00		0.00
9 Bond Levy*				318,825.00	318,825.00
10 <b>TOTAL DOLLAR LEVY (add lines 5 thru 9)</b>	0.00	0.00	0.00	318,825.00	318,825.00

<b>Adjustments</b>					
11 Amount Raised in Other Counties	0.00	0.00	0.00	0.00	0.00
12 <b>NET DOLLAR LEVY FOR TAX RATE (line 10 minus line 11)</b>	0.00	0.00	0.00	318,825.00	318,825.00

<b>Taxable Property Value (if an urban renewal plan is involved, report reduced rate levies separately)</b>					
13 Total Assessed Value					4,020,468,973
14 Add: Non-Profit Housing Value					0
15 Add: Fish and Wildlife Value					0
16 Subtract: Urban Renewal Excess (amt. used only)**					0
17 <b>VALUE TO COMPUTE THE TAX RATE</b>					4,020,468,973

<b>Tax Computations</b>					
18 Tax Rate (for dollar levies, line 12 divided by line 17)***	0.0000	0.0000	0.0000	0.0793	0.0793
19 Amount Tax Rate Will Raise (line 17 times line 18)	0.00	0.00	0.00	318,823.19	318,823.19
20 Truncation Loss (for dollar levies only) (line 12 minus line 19)	0.00	0.00	0.00	1.81	1.81
21 Total Timber Offset Amount (county district only)	0.00				0.00
22 Timber Tax Rate (line 21 divided by line 17)	0.0000				0.0000
23 Billing Rate (line 18 minus line 22)	0.0000	0.0000	0.0000	0.0793	0.0793
24 Calculated Tax for Extension for District (line 23 times line 17)	0.00	0.00	0.00	318,823.19	318,823.19
24a Gain from UR Division of Tax Rate Truncation	0.00	0.00	0.00	0.00	0.00
24b Gain or Loss from UR Division of Tax Across Counties	0.00	0.00	0.00	0.00	0.00
24c Net Tax for Extension (24 + 24a + 24b)	0.00	0.00	0.00	318,823.19	318,823.19
25 Actual Tax Extended for District	0.00	0.00	0.00	318,823.95	318,823.95
26 District's Gain or Loss from Individual Extension (25 - 24c)	0.00	0.00	0.00	0.76	0.76
27 District's Compression Loss (Enter as a negative number)****	0.00	0.00	0.00	0.00	0.00
28 <b>DISTRICT TAXES IMPOSED (line 24c+line 26+line 27)</b>	0.00	0.00	0.00	318,823.95	318,823.95

<b>Additional Taxes/Penalties</b>						
29 Farmland (ORS 308A.703)					17.03	17.03
30 Forestland (ORS 308A.703)					307.79	307.79
31 Small Tract Forestland (STF) (ORS 308A.703)					0.00	0.00
32 Open Space (ORS 308.770)					0.00	0.00
33						
34 Historic Property (ORS 358.525)					0.00	0.00
35 Other _____					0.00	0.00
36 Late Filing Fee County Only (ORS 308.302)					0.00	0.00
37 Roll Corrections (ORS 311.206), incl. omitted property/other roll corrections, but excl. roll corrections under ORS 311.208.					1,910.73	1,910.73
38 <b>TOTAL ADDITIONAL TAXES/PENALTIES (lines 29 thru 37)</b>					2,235.55	2,235.55

39 <b>TOTAL TO BE RECEIVED (line 28 plus line 38)</b>	0.00	0.00	0.00	321,059.50	321,059.50
---	------	------	------	------------	------------

40 Percentage Schedule (ORS 311.390) [OPTIONAL]					0.0525980%
---	--	--	--	--	------------

\* If district has multiple Local Option or Bond levies, please show each levy on a separate 4a page (see instructions about combining in some cases).

\*\* For urban renewal special levies, enter zero on this line: excess value is **not** subtracted.

\*\*\* Line 12/Line 17 computation applies ONLY to dollar levies; if district has a rate levy, enter the tax rate used.

\*\*\*\* Enter only the district or U.R. special levy compression loss. Urban renewal division of tax compression loss is reported on table 4e. See instructions.

**Table 4a - Detail of Taxing District Levies**

**Tax Year 2005-06**

NOTE: Where urban renewal excess value impacts the district, report any reduced rate levies on a separate table 4a.

County: **Washington**

1 Taxing District Code	340421500
2 Taxing District Name (Co. No.)	Hillsboro SD - North Plains Elementary Bonds (22)
3 Counties in which District lies	Multnomah

4 Levy Approved Before or After 10/6/01	PERMANENT	LOCAL OPTION	"GAP" BONDS OR UR SPECIAL LEVY	BONDS	TOTAL
	Inside M5 Limit	Inside M5 Limit	Inside M5 Limit	Outside M5 Limit	
<b>Ad Valorem Tax Levies</b>					
5 Permanent Levy (if dollar amount)	0.00				0.00
6 Local Option Levy (if dollar amount)*		0.00			0.00
7 "GAP" Bond Levy			0.00		0.00
8 Urban Renewal Special Levy			0.00		0.00
9 Bond Levy*				74,013.00	74,013.00
10 <b>TOTAL DOLLAR LEVY (add lines 5 thru 9)</b>	0.00	0.00	0.00	74,013.00	74,013.00

<b>Adjustments</b>					
11 Amount Raised in Other Counties	0.00	0.00	0.00	69.47	69.47
12 <b>NET DOLLAR LEVY FOR TAX RATE (line 10 minus line 11)</b>	0.00	0.00	0.00	73,943.53	73,943.53

<b>Taxable Property Value (if an urban renewal plan is involved, report reduced rate levies separately)</b>					
13 Total Assessed Value					292,133,885
14 Add: Non-Profit Housing Value					0
15 Add: Fish and Wildlife Value					0
16 Subtract: Urban Renewal Excess (amt. used only)**					0
17 <b>VALUE TO COMPUTE THE TAX RATE</b>					292,133,885

<b>Tax Computations</b>					
18 Tax Rate (for dollar levies, line 12 divided by line 17)***	0.0000	0.0000	0.0000	0.2531	0.2531
19 Amount Tax Rate Will Raise (line 17 times line 18)	0.00	0.00	0.00	73,939.09	73,939.09
20 Truncation Loss (for dollar levies only) (line 12 minus line 19)	0.00	0.00	0.00	4.44	4.44
21 Total Timber Offset Amount (county district only)	0.00				0.00
22 Timber Tax Rate (line 21 divided by line 17)	0.0000				0.0000
23 Billing Rate (line 18 minus line 22)	0.0000	0.0000	0.0000	0.2531	0.2531
24 Calculated Tax for Extension for District (line 23 times line 17)	0.00	0.00	0.00	73,939.09	73,939.09
24a Gain from UR Division of Tax Rate Truncation	0.00	0.00	0.00	0.00	0.00
24b Gain or Loss from UR Division of Tax Across Counties	0.00	0.00	0.00	0.00	0.00
24c Net Tax for Extension (24 + 24a + 24b)	0.00	0.00	0.00	73,939.09	73,939.09
25 Actual Tax Extended for District	0.00	0.00	0.00	73,939.19	73,939.19
26 District's Gain or Loss from Individual Extension (25 - 24c)	0.00	0.00	0.00	0.10	0.10
27 District's Compression Loss (Enter as a negative number)****	0.00	0.00	0.00	0.00	0.00
28 <b>DISTRICT TAXES IMPOSED (line 24c+line 26+line 27)</b>	0.00	0.00	0.00	73,939.19	73,939.19

<b>Additional Taxes/Penalties</b>						
29 Farmland (ORS 308A.703)					1,039.56	1,039.56
30 Forestland (ORS 308A.703)					6.22	6.22
31 Small Tract Forestland (STF) (ORS 308A.703)					0.00	0.00
32 Open Space (ORS 308.770)					0.00	0.00
33						
34 Historic Property (ORS 358.525)					0.00	0.00
35 Other _____					0.00	0.00
36 Late Filing Fee County Only (ORS 308.302)					0.00	0.00
37 Roll Corrections (ORS 311.206), incl. omitted property/other roll corrections, but excl. roll corrections under ORS 311.208.					0.47	0.47
38 <b>TOTAL ADDITIONAL TAXES/PENALTIES (lines 29 thru 37)</b>					1,046.25	1,046.25

39 <b>TOTAL TO BE RECEIVED (line 28 plus line 38)</b>	0.00	0.00	0.00	74,985.44	74,985.44
---	------	------	------	-----------	-----------

40 Percentage Schedule (ORS 311.390) [OPTIONAL]					0.0122846%
---	--	--	--	--	------------

\* If district has multiple Local Option or Bond levies, please show each levy on a separate 4a page (see instructions about combining in some cases).

\*\* For urban renewal special levies, enter zero on this line: excess value is **not** subtracted.

\*\*\* Line 12/Line 17 computation applies ONLY to dollar levies; if district has a rate levy, enter the tax rate used.

\*\*\*\* Enter only the district or U.R. special levy compression loss. Urban renewal division of tax compression loss is reported on table 4e. See instructions.

**Table 4a - Detail of Taxing District Levies**

**Tax Year 2005-06**

NOTE: Where urban renewal excess value impacts the district, report any reduced rate levies on a separate table 4a.

County: Washington

1 Taxing District Code	340421300
2 Taxing District Name (Co. No.)	Hillsboro SD - Reedville Elementary Bond (16)
3 Counties in which District lies	

4 Levy Approved Before or After 10/6/01	PERMANENT	LOCAL OPTION	"GAP" BONDS OR UR SPECIAL LEVY	BONDS	TOTAL
	Inside M5 Limit	Inside M5 Limit	Inside M5 Limit	Outside M5 Limit	
<b>Ad Valorem Tax Levies</b>					
5 Permanent Levy (if dollar amount)	0.00				0.00
6 Local Option Levy (if dollar amount)*		0.00			0.00
7 "GAP" Bond Levy			0.00		0.00
8 Urban Renewal Special Levy			0.00		0.00
9 Bond Levy*				489,026.00	489,026.00
10 <b>TOTAL DOLLAR LEVY (add lines 5 thru 9)</b>	0.00	0.00	0.00	489,026.00	489,026.00

<b>Adjustments</b>					
11 Amount Raised in Other Counties	0.00	0.00	0.00	0.00	0.00
12 <b>NET DOLLAR LEVY FOR TAX RATE (line 10 minus line 11)</b>	0.00	0.00	0.00	489,026.00	489,026.00

<b>Taxable Property Value (if an urban renewal plan is involved, report reduced rate levies separately)</b>					
13 Total Assessed Value					1,912,995,646
14 Add: Non-Profit Housing Value					0
15 Add: Fish and Wildlife Value					0
16 Subtract: Urban Renewal Excess (amt. used only)**					0
17 <b>VALUE TO COMPUTE THE TAX RATE</b>					1,912,995,646

<b>Tax Computations</b>					
18 Tax Rate (for dollar levies, line 12 divided by line 17)***	0.0000	0.0000	0.0000	0.2556	0.2556
19 Amount Tax Rate Will Raise (line 17 times line 18)	0.00	0.00	0.00	488,961.69	488,961.69
20 Truncation Loss (for dollar levies only) (line 12 minus line 19)	0.00	0.00	0.00	64.31	64.31
21 Total Timber Offset Amount (county district only)	0.00				0.00
22 Timber Tax Rate (line 21 divided by line 17)	0.0000				0.0000
23 Billing Rate (line 18 minus line 22)	0.0000	0.0000	0.0000	0.2556	0.2556
24 Calculated Tax for Extension for District (line 23 times line 17)	0.00	0.00	0.00	488,961.69	488,961.69
24a Gain from UR Division of Tax Rate Truncation	0.00	0.00	0.00	0.00	0.00
24b Gain or Loss from UR Division of Tax Across Counties	0.00	0.00	0.00	0.00	0.00
24c Net Tax for Extension (24 + 24a + 24b)	0.00	0.00	0.00	488,961.69	488,961.69
25 Actual Tax Extended for District	0.00	0.00	0.00	488,962.88	488,962.88
26 District's Gain or Loss from Individual Extension (25 - 24c)	0.00	0.00	0.00	1.19	1.19
27 District's Compression Loss (Enter as a negative number)****	0.00	0.00	0.00	0.00	0.00
28 <b>DISTRICT TAXES IMPOSED (line 24c+line 26+line 27)</b>	0.00	0.00	0.00	488,962.88	488,962.88

<b>Additional Taxes/Penalties</b>						
29 Farmland (ORS 308A.703)					1,353.75	1,353.75
30 Forestland (ORS 308A.703)					0.00	0.00
31 Small Tract Forestland (STF) (ORS 308A.703)					0.00	0.00
32 Open Space (ORS 308.770)					0.00	0.00
33						
34 Historic Property (ORS 358.525)					0.00	0.00
35 Other _____					0.00	0.00
36 Late Filing Fee County Only (ORS 308.302)					0.00	0.00
37 Roll Corrections (ORS 311.206), incl. omitted property/other roll corrections, but excl. roll corrections under ORS 311.208.					1,030.17	1,030.17
38 <b>TOTAL ADDITIONAL TAXES/PENALTIES (lines 29 thru 37)</b>					2,383.92	2,383.92

39 <b>TOTAL TO BE RECEIVED (line 28 plus line 38)</b>	0.00	0.00	0.00	491,346.80	491,346.80
---	------	------	------	------------	------------

40 Percentage Schedule (ORS 311.390) [OPTIONAL]					0.0804956%
---	--	--	--	--	------------

\* If district has multiple Local Option or Bond levies, please show each levy on a separate 4a page (see instructions about combining in some cases).

\*\* For urban renewal special levies, enter zero on this line: excess value is **not** subtracted.

\*\*\* Line 12/Line 17 computation applies ONLY to dollar levies; if district has a rate levy, enter the tax rate used.

\*\*\*\* Enter only the district or U.R. special levy compression loss. Urban renewal division of tax compression loss is reported on table 4e. See instructions.

**Table 4a - Detail of Taxing District Levies**

**Tax Year 2005-06**

NOTE: Where urban renewal excess value impacts the district, report any reduced rate levies on a separate table 4a.

County: Washington

1 Taxing District Code	340118000
2 Taxing District Name (Co. No.)	Lake Oswego School District #7J (66)
3 Counties in which District lies	Multnomah-Clackamas

4 Levy Approved Before or After 10/6/01	PERMANENT		"GAP" BONDS OR LOCAL OPTION		UR SPECIAL LEVY		BONDS		
	Inside M5 Limit	Outside M5 Limit	Inside M5 Limit	Outside M5 Limit	Inside M5 Limit	Outside M5 Limit	Inside M5 Limit	Outside M5 Limit	
<b>Ad Valorem Tax Levies</b>									
5 Permanent Levy (if dollar amount)	0.00								0.00
6 Local Option Levy (if dollar amount)*			0.00						0.00
7 "GAP" Bond Levy					0.00				0.00
8 Urban Renewal Special Levy					0.00				0.00
9 Bond Levy*							6,999,802.27		6,999,802.27
10 <b>TOTAL DOLLAR LEVY (add lines 5 thru 9)</b>	0.00		0.00		0.00		6,999,802.27		6,999,802.27

<b>Adjustments</b>									
11 Amount Raised in Other Counties	0.00		0.00		0.00		6,929,103.24		6,929,103.24
12 <b>NET DOLLAR LEVY FOR TAX RATE (line 10 minus line 11)</b>	0.00		0.00		0.00		70,699.03		70,699.03

<b>Taxable Property Value (if an urban renewal plan is involved, report reduced rate levies separately)</b>									
13 Total Assessed Value									48,386,521
14 Add: Non-Profit Housing Value									0
15 Add: Fish and Wildlife Value									0
16 Subtract: Urban Renewal Excess (amt. used only)**									0
17 <b>VALUE TO COMPUTE THE TAX RATE</b>									48,386,521

<b>Tax Computations</b>									
18 Tax Rate (for dollar levies, line 12 divided by line 17)***	4.4707		1.3900		0.0000		1.4611		7.3218
19 Amount Tax Rate Will Raise (line 17 times line 18)	216,321.62		67,257.26		0.00		70,697.55		354,276.43
20 Truncation Loss (for dollar levies only) (line 12 minus line 19)	0.00		0.00		0.00		1.48		1.48
21 Total Timber Offset Amount (county district only)	0.00								0.00
22 Timber Tax Rate (line 21 divided by line 17)	0.0000								0.0000
23 Billing Rate (line 18 minus line 22)	4.4707		1.3900		0.0000		1.4611		7.3218
24 Calculated Tax for Extension for District (line 23 times line 17)	216,321.62		67,257.26		0.00		70,697.55		354,276.43
24a Gain from UR Division of Tax Rate Truncation	0.00		0.00		0.00		0.00		0.00
24b Gain or Loss from UR Division of Tax Across Counties	-1,712.40		-532.56		0.00		-559.48		-2,804.44
24c Net Tax for Extension (24 + 24a + 24b)	214,609.22		66,724.70		0.00		70,138.07		351,471.99
25 Actual Tax Extended for District	214,609.23		66,724.73		0.00		70,138.10		351,472.06
26 District's Gain or Loss from Individual Extension (25 - 24c)	0.01		0.03		0.00		0.03		0.07
27 District's Compression Loss (Enter as a negative number)****	-299.00		-15,158.53		0.00		0.00		-15,457.53
28 <b>DISTRICT TAXES IMPOSED (line 24c+line 26+line 27)</b>	214,310.23		51,566.20		0.00		70,138.10		336,014.53

<b>Additional Taxes/Penalties</b>										
29 Farmland (ORS 308A.703)									0.00	0.00
30 Forestland (ORS 308A.703)									0.00	0.00
31 Small Tract Forestland (STF) (ORS 308A.703)									0.00	0.00
32 Open Space (ORS 308.770)									0.00	0.00
33										
34 Historic Property (ORS 358.525)									0.00	0.00
35 Other _____									0.00	0.00
36 Late Filing Fee County Only (ORS 308.302)									0.00	0.00
37 Roll Corrections (ORS 311.206), incl. omitted property/other roll corrections, but excl. roll corrections under ORS 311.208.									3,288.83	3,288.83
38 <b>TOTAL ADDITIONAL TAXES/PENALTIES (lines 29 thru 37)</b>									3,288.83	3,288.83

39 <b>TOTAL TO BE RECEIVED (line 28 plus line 38)</b>	214,310.23		51,566.20		0.00		73,426.93		339,303.36
---	------------	--	-----------	--	------	--	-----------	--	------------

40 Percentage Schedule (ORS 311.390) [OPTIONAL]									0.0555869%
---	--	--	--	--	--	--	--	--	------------

\* If district has multiple Local Option or Bond levies, please show each levy on a separate 4a page (see instructions about combining in some cases).

\*\* For urban renewal special levies, enter zero on this line: excess value is **not** subtracted.

\*\*\* Line 12/Line 17 computation applies ONLY to dollar levies; if district has a rate levy, enter the tax rate used.

\*\*\*\* Enter only the district or U.R. special levy compression loss. Urban renewal division of tax compression loss is reported on table 4e. See instructions.

**Table 4a - Detail of Taxing District Levies**

**Tax Year 2005-06**

NOTE: Where urban renewal excess value impacts the district, report any reduced rate levies on a separate table 4a.

County: **Washington**

1 Taxing District Code	340429000
2 Taxing District Name (Co. No.)	Newberg School District #46J (18)
3 Counties in which District lies	Clackamas-Yamhill

4 Levy Approved Before or After 10/6/01	PERMANENT	LOCAL OPTION	"GAP" BONDS OR UR SPECIAL LEVY	BONDS	TOTAL
	Inside M5 Limit	Inside M5 Limit	Inside M5 Limit	Outside M5 Limit	
<b>Ad Valorem Tax Levies</b>					
5 Permanent Levy (if dollar amount)	0.00				0.00
6 Local Option Levy (if dollar amount)*		0.00			0.00
7 "GAP" Bond Levy			0.00		0.00
8 Urban Renewal Special Levy			0.00		0.00
9 Bond Levy*				7,657,303.00	7,657,303.00
10 <b>TOTAL DOLLAR LEVY (add lines 5 thru 9)</b>	0.00	0.00	0.00	7,657,303.00	7,657,303.00

<b>Adjustments</b>					
11 Amount Raised in Other Counties		0.00	0.00	7,394,837.79	7,394,837.79
12 <b>NET DOLLAR LEVY FOR TAX RATE (line 10 minus line 11)</b>	0.00	0.00	0.00	262,465.21	262,465.21

<b>Taxable Property Value (if an urban renewal plan is involved, report reduced rate levies separately)</b>					
13 Total Assessed Value					74,838,994
14 Add: Non-Profit Housing Value					0
15 Add: Fish and Wildlife Value					0
16 Subtract: Urban Renewal Excess (amt. used only)**					0
17 <b>VALUE TO COMPUTE THE TAX RATE</b>					74,838,994

<b>Tax Computations</b>					
18 Tax Rate (for dollar levies, line 12 divided by line 17)***	4.6616	0.0000	0.0000	3.5070	8.1686
19 Amount Tax Rate Will Raise (line 17 times line 18)	348,869.45	0.00	0.00	262,460.35	611,329.80
20 Truncation Loss (for dollar levies only) (line 12 minus line 19)	0.00	0.00	0.00	4.86	4.86
21 Total Timber Offset Amount (county district only)	0.00				0.00
22 Timber Tax Rate (line 21 divided by line 17)	0.0000				0.0000
23 Billing Rate (line 18 minus line 22)	4.6616	0.0000	0.0000	3.5070	8.1686
24 Calculated Tax for Extension for District (line 23 times line 17)	348,869.45	0.00	0.00	262,460.35	611,329.80
24a Gain from UR Division of Tax Rate Truncation	0.00	0.00	0.00	0.00	0.00
24b Gain or Loss from UR Division of Tax Across Counties	0.00	0.00	0.00	0.00	0.00
24c Net Tax for Extension (24 + 24a + 24b)	348,869.45	0.00	0.00	262,460.35	611,329.80
25 Actual Tax Extended for District	348,869.58	0.00	0.00	262,460.46	611,330.04
26 District's Gain or Loss from Individual Extension (25 - 24c)	0.13	0.00	0.00	0.11	0.24
27 District's Compression Loss (Enter as a negative number)****	-748.47	0.00	0.00	0.00	-748.47
28 <b>DISTRICT TAXES IMPOSED (line 24c+line 26+line 27)</b>	348,121.11	0.00	0.00	262,460.46	610,581.57

<b>Additional Taxes/Penalties</b>						
29 Farmland (ORS 308A.703)					0.00	0.00
30 Forestland (ORS 308A.703)					857.74	857.74
31 Small Tract Forestland (STF) (ORS 308A.703)					0.00	0.00
32 Open Space (ORS 308.770)					0.00	0.00
33						
34 Historic Property (ORS 358.525)					0.00	0.00
35 Other _____					0.00	0.00
36 Late Filing Fee County Only (ORS 308.302)					0.00	0.00
37 Roll Corrections (ORS 311.206), incl. omitted property/other roll corrections, but excl. roll corrections under ORS 311.208.					0.00	0.00
38 <b>TOTAL ADDITIONAL TAXES/PENALTIES (lines 29 thru 37)</b>					857.74	857.74

39 <b>TOTAL TO BE RECEIVED (line 28 plus line 38)</b>	348,121.11	0.00	0.00	263,318.20	611,439.31
---	------------	------	------	------------	------------

40 Percentage Schedule (ORS 311.390) [OPTIONAL]					0.1001699%
---	--	--	--	--	------------

\* If district has multiple Local Option or Bond levies, please show each levy on a separate 4a page (see instructions about combining in some cases).

\*\* For urban renewal special levies, enter zero on this line: excess value is **not** subtracted.

\*\*\* Line 12/Line 17 computation applies ONLY to dollar levies; if district has a rate levy, enter the tax rate used.

\*\*\*\* Enter only the district or U.R. special levy compression loss. Urban renewal division of tax compression loss is reported on table 4e. See instructions.

**Table 4a - Detail of Taxing District Levies**

**Tax Year 2005-06**

NOTE: Where urban renewal excess value impacts the district, report any reduced rate levies on a separate table 4a.

County: **Washington**

1 Taxing District Code	340346000
2 Taxing District Name (Co. No.)	Portland District #1-1J (25)
3 Counties in which District lies	Multnomah-Clackamas

4 Levy Approved Before or After 10/6/01	PERMANENT	LOCAL OPTION	"GAP" BONDS OR UR SPECIAL LEVY	BONDS	TOTAL
	Inside M5 Limit	Inside M5 Limit	Inside M5 Limit	Outside M5 Limit	
<b>Ad Valorem Tax Levies</b>					
5 Permanent Levy (if dollar amount)	0.00				0.00
6 Local Option Levy (if dollar amount)*		0.00			0.00
7 "GAP" Bond Levy			0.00		0.00
8 Urban Renewal Special Levy			0.00		0.00
9 Bond Levy*				0.00	0.00
10 <b>TOTAL DOLLAR LEVY (add lines 5 thru 9)</b>	0.00	0.00	0.00	0.00	0.00

<b>Adjustments</b>					
11 Amount Raised in Other Counties	0.00	0.00	0.00	0.00	0.00
12 <b>NET DOLLAR LEVY FOR TAX RATE (line 10 minus line 11)</b>	0.00	0.00	0.00	0.00	0.00

<b>Taxable Property Value (if an urban renewal plan is involved, report reduced rate levies separately)</b>					
13 Total Assessed Value					232,351,636
14 Add: Non-Profit Housing Value					0
15 Add: Fish and Wildlife Value					0
16 Subtract: Urban Renewal Excess (amt. used only)**					0
17 <b>VALUE TO COMPUTE THE TAX RATE</b>					232,351,636

<b>Tax Computations</b>					
18 Tax Rate (for dollar levies, line 12 divided by line 17)***	4.7743	0.0000	0.0000	0.0000	4.7743
19 Amount Tax Rate Will Raise (line 17 times line 18)	1,109,316.42	0.00	0.00	0.00	1,109,316.42
20 Truncation Loss (for dollar levies only) (line 12 minus line 19)	0.00	0.00	0.00	0.00	0.00
21 Total Timber Offset Amount (county district only)	0.00				0.00
22 Timber Tax Rate (line 21 divided by line 17)	0.0000				0.0000
23 Billing Rate (line 18 minus line 22)	4.7743	0.0000	0.0000	0.0000	4.7743
24 Calculated Tax for Extension for District (line 23 times line 17)	1,109,316.42	0.00	0.00	0.00	1,109,316.42
24a Gain from UR Division of Tax Rate Truncation	0.00	0.00	0.00	0.00	0.00
24b Gain or Loss from UR Division of Tax Across Counties	-17,734.76	0.00	0.00	0.00	-17,734.76
24c Net Tax for Extension (24 + 24a + 24b)	1,091,581.66	0.00	0.00	0.00	1,091,581.66
25 Actual Tax Extended for District	1,091,581.50	0.00	0.00	0.00	1,091,581.50
26 District's Gain or Loss from Individual Extension (25 - 24c)	-0.16	0.00	0.00	0.00	-0.16
27 District's Compression Loss (Enter as a negative number)****	-2,208.76	0.00	0.00	0.00	-2,208.76
28 <b>DISTRICT TAXES IMPOSED (line 24c+line 26+line 27)</b>	1,089,372.74	0.00	0.00	0.00	1,089,372.74

<b>Additional Taxes/Penalties</b>						
29 Farmland (ORS 308A.703)					0.00	0.00
30 Forestland (ORS 308A.703)					0.00	0.00
31 Small Tract Forestland (STF) (ORS 308A.703)					0.00	0.00
32 Open Space (ORS 308.770)					0.00	0.00
33						
34 Historic Property (ORS 358.525)					0.00	0.00
35 Other _____					2,771.15	2,771.15
36 Late Filing Fee County Only (ORS 308.302)					0.00	0.00
37 Roll Corrections (ORS 311.206), incl. omitted property/other roll corrections, but excl. roll corrections under ORS 311.208.					0.00	0.00
38 <b>TOTAL ADDITIONAL TAXES/PENALTIES (lines 29 thru 37)</b>					2,771.15	2,771.15

39 <b>TOTAL TO BE RECEIVED (line 28 plus line 38)</b>	1,089,372.74	0.00	0.00	2,771.15	1,092,143.89
---	--------------	------	------	----------	--------------

40 Percentage Schedule (ORS 311.390) [OPTIONAL]					0.1789220%
---	--	--	--	--	------------

\* If district has multiple Local Option or Bond levies, please show each levy on a separate 4a page (see instructions about combining in some cases).

\*\* For urban renewal special levies, enter zero on this line: excess value is **not** subtracted.

\*\*\* Line 12/Line 17 computation applies ONLY to dollar levies; if district has a rate levy, enter the tax rate used.

\*\*\*\* Enter only the district or U.R. special levy compression loss. Urban renewal division of tax compression loss is reported on table 4e. See instructions.

**Table 4a - Detail of Taxing District Levies**

**Tax Year 2005-06**

NOTE: Where urban renewal excess value impacts the district, report any reduced rate levies on a separate table 4a.

County: Washington

1 Taxing District Code	340151000
2 Taxing District Name (Co. No.)	Scappoose District #117J (26)
3 Counties in which District lies	Multnomah-Columbia

4 Levy Approved Before or After 10/6/01	PERMANENT	LOCAL OPTION	"GAP" BONDS OR UR SPECIAL LEVY	BONDS	TOTAL
	Inside M5 Limit	Inside M5 Limit	Inside M5 Limit	Outside M5 Limit	
<b>Ad Valorem Tax Levies</b>					
5 Permanent Levy (if dollar amount)	0.00				0.00
6 Local Option Levy (if dollar amount)*		0.00			0.00
7 "GAP" Bond Levy			0.00		0.00
8 Urban Renewal Special Levy			0.00		0.00
9 Bond Levy*				781,765.00	781,765.00
10 <b>TOTAL DOLLAR LEVY (add lines 5 thru 9)</b>	0.00	0.00	0.00	781,765.00	781,765.00

<b>Adjustments</b>					
11 Amount Raised in Other Counties	0.00	0.00	0.00	778,219.09	778,219.09
12 <b>NET DOLLAR LEVY FOR TAX RATE (line 10 minus line 11)</b>	0.00	0.00	0.00	3,545.91	3,545.91

<b>Taxable Property Value (if an urban renewal plan is involved, report reduced rate levies separately)</b>					
13 Total Assessed Value					4,249,310
14 Add: Non-Profit Housing Value					0
15 Add: Fish and Wildlife Value					0
16 Subtract: Urban Renewal Excess (amt. used only)**					0
17 <b>VALUE TO COMPUTE THE TAX RATE</b>					4,249,310

<b>Tax Computations</b>					
18 Tax Rate (for dollar levies, line 12 divided by line 17)***	4.9725	0.0000	0.0000	0.8344	5.8069
19 Amount Tax Rate Will Raise (line 17 times line 18)	21,129.69	0.00	0.00	3,545.62	24,675.31
20 Truncation Loss (for dollar levies only) (line 12 minus line 19)	0.00	0.00	0.00	0.29	0.29
21 Total Timber Offset Amount (county district only)	0.00				0.00
22 Timber Tax Rate (line 21 divided by line 17)	0.0000				0.0000
23 Billing Rate (line 18 minus line 22)	4.9725	0.0000	0.0000	0.8344	5.8069
24 Calculated Tax for Extension for District (line 23 times line 17)	21,129.69	0.00	0.00	3,545.62	24,675.31
24a Gain from UR Division of Tax Rate Truncation	0.00	0.00	0.00	0.00	0.00
24b Gain or Loss from UR Division of Tax Across Counties	0.00	0.00	0.00	0.00	0.00
24c Net Tax for Extension (24 + 24a + 24b)	21,129.69	0.00	0.00	3,545.62	24,675.31
25 Actual Tax Extended for District	21,129.66	0.00	0.00	3,545.59	24,675.25
26 District's Gain or Loss from Individual Extension (25 - 24c)	-0.03	0.00	0.00	-0.03	-0.06
27 District's Compression Loss (Enter as a negative number)****	-113.72	0.00	0.00	0.00	-113.72
28 <b>DISTRICT TAXES IMPOSED (line 24c+line 26+line 27)</b>	21,015.94	0.00	0.00	3,545.59	24,561.53

<b>Additional Taxes/Penalties</b>						
29 Farmland (ORS 308A.703)					0.00	0.00
30 Forestland (ORS 308A.703)					0.00	0.00
31 Small Tract Forestland (STF) (ORS 308A.703)					0.00	0.00
32 Open Space (ORS 308.770)					0.00	0.00
33						
34 Historic Property (ORS 358.525)					0.00	0.00
35 Other _____					0.00	0.00
36 Late Filing Fee County Only (ORS 308.302)					0.00	0.00
37 Roll Corrections (ORS 311.206), incl. omitted property/other roll corrections, but excl. roll corrections under ORS 311.208.					0.00	0.00
38 <b>TOTAL ADDITIONAL TAXES/PENALTIES (lines 29 thru 37)</b>					0.00	0.00

39 <b>TOTAL TO BE RECEIVED (line 28 plus line 38)</b>	21,015.94	0.00	0.00	3,545.59	24,561.53
---	-----------	------	------	----------	-----------

40 Percentage Schedule (ORS 311.390) [OPTIONAL]					0.0040238%
---	--	--	--	--	------------

\* If district has multiple Local Option or Bond levies, please show each levy on a separate 4a page (see instructions about combining in some cases).

\*\* For urban renewal special levies, enter zero on this line: excess value is **not** subtracted.

\*\*\* Line 12/Line 17 computation applies ONLY to dollar levies; if district has a rate levy, enter the tax rate used.

\*\*\*\* Enter only the district or U.R. special levy compression loss. Urban renewal division of tax compression loss is reported on table 4e. See instructions.

**Table 4a - Detail of Taxing District Levies**

**Tax Year 2005-06**

NOTE: Where urban renewal excess value impacts the district, report any reduced rate levies on a separate table 4a.

County: **Washington**

1 Taxing District Code	340419000
2 Taxing District Name (Co. No.)	Sherwood School District #88J (23)
3 Counties in which District lies	Clackamas-Yamhill

4 Levy Approved Before or After 10/6/01	PERMANENT	LOCAL OPTION	"GAP" BONDS OR UR SPECIAL LEVY	BONDS	TOTAL
	Inside M5 Limit	Inside M5 Limit	Inside M5 Limit	Outside M5 Limit	
<b>Ad Valorem Tax Levies</b>					
5 Permanent Levy (if dollar amount)	0.00				0.00
6 Local Option Levy (if dollar amount)*		0.00			0.00
7 "GAP" Bond Levy			0.00		0.00
8 Urban Renewal Special Levy			0.00		0.00
9 Bond Levy*				4,168,960.00	4,168,960.00
10 <b>TOTAL DOLLAR LEVY (add lines 5 thru 9)</b>	0.00	0.00	0.00	4,168,960.00	4,168,960.00

<b>Adjustments</b>					
11 Amount Raised in Other Counties	0.00	0.00	0.00	367,660.04	367,660.04
12 <b>NET DOLLAR LEVY FOR TAX RATE (line 10 minus line 11)</b>	0.00	0.00	0.00	3,801,299.96	3,801,299.96

<b>Taxable Property Value (if an urban renewal plan is involved, report reduced rate levies separately)</b>					
13 Total Assessed Value					1,878,807,940
14 Add: Non-Profit Housing Value					0
15 Add: Fish and Wildlife Value					0
16 Subtract: Urban Renewal Excess (amt. used only)**					160,474,149
17 <b>VALUE TO COMPUTE THE TAX RATE</b>					1,718,333,791

<b>Tax Computations</b>					
18 Tax Rate (for dollar levies, line 12 divided by line 17)***	4.8123	0.0000	0.0000	2.2122	7.0245
19 Amount Tax Rate Will Raise (line 17 times line 18)	8,269,137.70	0.00	0.00	3,801,298.01	12,070,435.71
20 Truncation Loss (for dollar levies only) (line 12 minus line 19)	0.00	0.00	0.00	1.95	1.95
21 Total Timber Offset Amount (county district only)	0.00				0.00
22 Timber Tax Rate (line 21 divided by line 17)	0.0000				0.0000
23 Billing Rate (line 18 minus line 22)	4.8123	0.0000	0.0000	2.2122	7.0245
24 Calculated Tax for Extension for District (line 23 times line 17)	8,269,137.70	0.00	0.00	3,801,298.01	12,070,435.71
24a Gain from UR Division of Tax Rate Truncation	109.32	0.00	0.00	107.36	216.68
24b Gain or Loss from UR Division of Tax Across Counties	-8,671.63	0.00	0.00	-3,985.81	-12,657.44
24c Net Tax for Extension (24 + 24a + 24b)	8,260,575.39	0.00	0.00	3,797,419.56	12,057,994.95
25 Actual Tax Extended for District	8,260,575.80	0.00	0.00	3,797,420.05	12,057,995.85
26 District's Gain or Loss from Individual Extension (25 - 24c)	0.41	0.00	0.00	0.49	0.90
27 District's Compression Loss (Enter as a negative number)****	-18,691.43	0.00	0.00	0.00	-18,691.43
28 <b>DISTRICT TAXES IMPOSED (line 24c+line 26+line 27)</b>	8,241,884.37	0.00	0.00	3,797,420.05	12,039,304.42

<b>Additional Taxes/Penalties</b>						
29 Farmland (ORS 308A.703)					21,035.83	21,035.83
30 Forestland (ORS 308A.703)					21,115.54	21,115.54
31 Small Tract Forestland (STF) (ORS 308A.703)					0.00	0.00
32 Open Space (ORS 308.770)					0.00	0.00
33						
34 Historic Property (ORS 358.525)					0.00	0.00
35 Other _____					0.00	0.00
36 Late Filing Fee County Only (ORS 308.302)					0.00	0.00
37 Roll Corrections (ORS 311.206), incl. omitted property/other roll corrections, but excl. roll corrections under ORS 311.208.					26,613.77	26,613.77
38 <b>TOTAL ADDITIONAL TAXES/PENALTIES (lines 29 thru 37)</b>					68,765.14	68,765.14

39 <b>TOTAL TO BE RECEIVED (line 28 plus line 38)</b>	8,241,884.37	0.00	0.00	3,866,185.19	12,108,069.56
---	--------------	------	------	--------------	---------------

40 Percentage Schedule (ORS 311.390) [OPTIONAL]					1.9836217%
---	--	--	--	--	------------

\* If district has multiple Local Option or Bond levies, please show each levy on a separate 4a page (see instructions about combining in some cases).

\*\* For urban renewal special levies, enter zero on this line: excess value is **not** subtracted.

\*\*\* Line 12/Line 17 computation applies ONLY to dollar levies; if district has a rate levy, enter the tax rate used.

\*\*\*\* Enter only the district or U.R. special levy compression loss. Urban renewal division of tax compression loss is reported on table 4e. See instructions.



**Table 4a - Detail of Taxing District Levies**

**Tax Year 2005-06**

NOTE: Where urban renewal excess value impacts the district, report any reduced rate levies on a separate table 4a.

County: Washington

1 Taxing District Code	340413100
2 Taxing District Name (Co. No.)	Sherwood School District #88J-Bond Pocket #1 (63)
3 Counties in which District lies	

4 Levy Approved Before or After 10/6/01	PERMANENT	LOCAL OPTION	"GAP" BONDS OR UR SPECIAL LEVY	BONDS	TOTAL
	Inside M5 Limit	Inside M5 Limit	Inside M5 Limit	Outside M5 Limit	
<b>Ad Valorem Tax Levies</b>					
5 Permanent Levy (if dollar amount)	0.00				0.00
6 Local Option Levy (if dollar amount)*		0.00			0.00
7 "GAP" Bond Levy			0.00		0.00
8 Urban Renewal Special Levy			0.00		0.00
9 Bond Levy*				214,990.00	214,990.00
10 <b>TOTAL DOLLAR LEVY (add lines 5 thru 9)</b>	0.00	0.00	0.00	214,990.00	214,990.00

<b>Adjustments</b>					
11 Amount Raised in Other Counties	0.00	0.00	0.00	0.00	0.00
12 <b>NET DOLLAR LEVY FOR TAX RATE (line 10 minus line 11)</b>	0.00	0.00	0.00	214,990.00	214,990.00

<b>Taxable Property Value (if an urban renewal plan is involved, report reduced rate levies separately)</b>					
13 Total Assessed Value					235,184,524
14 Add: Non-Profit Housing Value					0
15 Add: Fish and Wildlife Value					0
16 Subtract: Urban Renewal Excess (amt. used only)**					0
17 <b>VALUE TO COMPUTE THE TAX RATE</b>					235,184,524

<b>Tax Computations</b>					
18 Tax Rate (for dollar levies, line 12 divided by line 17)***	0.0000	0.0000	0.0000	0.9141	0.9141
19 Amount Tax Rate Will Raise (line 17 times line 18)	0.00	0.00	0.00	214,982.17	214,982.17
20 Truncation Loss (for dollar levies only) (line 12 minus line 19)	0.00	0.00	0.00	7.83	7.83
21 Total Timber Offset Amount (county district only)					0.00
22 Timber Tax Rate (line 21 divided by line 17)					0.0000
23 Billing Rate (line 18 minus line 22)	0.0000	0.0000	0.0000	0.9141	0.9141
24 Calculated Tax for Extension for District (line 23 times line 17)	0.00	0.00	0.00	214,982.17	214,982.17
24a Gain from UR Division of Tax Rate Truncation	0.00	0.00	0.00	0.00	0.00
24b Gain or Loss from UR Division of Tax Across Counties	0.00	0.00	0.00	0.00	0.00
24c Net Tax for Extension (24 + 24a + 24b)	0.00	0.00	0.00	214,982.17	214,982.17
25 Actual Tax Extended for District	0.00	0.00	0.00	214,982.39	214,982.39
26 District's Gain or Loss from Individual Extension (25 - 24c)	0.00	0.00	0.00	0.22	0.22
27 District's Compression Loss (Enter as a negative number)****	0.00	0.00	0.00	0.00	0.00
28 <b>DISTRICT TAXES IMPOSED (line 24c+line 26+line 27)</b>	0.00	0.00	0.00	214,982.39	214,982.39

<b>Additional Taxes/Penalties</b>						
29 Farmland (ORS 308A.703)					0.00	0.00
30 Forestland (ORS 308A.703)					0.00	0.00
31 Small Tract Forestland (STF) (ORS 308A.703)					0.00	0.00
32 Open Space (ORS 308.770)					0.00	0.00
33						
34 Historic Property (ORS 358.525)					0.00	0.00
35 Other _____					0.00	0.00
36 Late Filing Fee County Only (ORS 308.302)					0.00	0.00
37 Roll Corrections (ORS 311.206), incl. omitted property/other roll corrections, but excl. roll corrections under ORS 311.208.					0.00	0.00
38 <b>TOTAL ADDITIONAL TAXES/PENALTIES (lines 29 thru 37)</b>					0.00	0.00

39 <b>TOTAL TO BE RECEIVED (line 28 plus line 38)</b>	0.00	0.00	0.00	214,982.39	214,982.39
---	------	------	------	------------	------------

40 Percentage Schedule (ORS 311.390) [OPTIONAL]					0.0352198%
---	--	--	--	--	------------

\* If district has multiple Local Option or Bond levies, please show each levy on a separate 4a page (see instructions about combining in some cases).

\*\* For urban renewal special levies, enter zero on this line: excess value is **not** subtracted.

\*\*\* Line 12/Line 17 computation applies ONLY to dollar levies; if district has a rate levy, enter the tax rate used.

\*\*\*\* Enter only the district or U.R. special levy compression loss. Urban renewal division of tax compression loss is reported on table 4e. See instructions.

**Table 4a - Detail of Taxing District Levies**

**Tax Year 2005-06**

NOTE: Where urban renewal excess value impacts the district, report any reduced rate levies on a separate table 4a.

County: **Washington**

1 Taxing District Code	340413000
2 Taxing District Name (Co. No.)	Tigard-Tualatin School District #23J (15)
3 Counties in which District lies	Clackamas

4 Levy Approved Before or After 10/6/01	PERMANENT	LOCAL OPTION	"GAP" BONDS OR UR SPECIAL LEVY	BONDS	TOTAL
	BEFORE	BEFORE	BEFORE	BEFORE	
	Inside M5 Limit	Inside M5 Limit	Inside M5 Limit	Outside M5 Limit	
<b>Ad Valorem Tax Levies</b>					
5 Permanent Levy (if dollar amount)	0.00				0.00
6 Local Option Levy (if dollar amount)*		0.00			0.00
7 "GAP" Bond Levy			0.00		0.00
8 Urban Renewal Special Levy			0.00		0.00
9 Bond Levy*				6,646,228.00	6,646,228.00
10 <b>TOTAL DOLLAR LEVY (add lines 5 thru 9)</b>	0.00	0.00	0.00	6,646,228.00	6,646,228.00

<b>Adjustments</b>					
11 Amount Raised in Other Counties	0.00	0.00	0.00	203,529.18	203,529.18
12 <b>NET DOLLAR LEVY FOR TAX RATE (line 10 minus line 11)</b>	0.00	0.00	0.00	6,442,698.82	6,442,698.82

<b>Taxable Property Value (if an urban renewal plan is involved, report reduced rate levies separately)</b>					
13 Total Assessed Value					6,722,987,296
14 Add: Non-Profit Housing Value					0
15 Add: Fish and Wildlife Value					0
16 Subtract: Urban Renewal Excess (amt. used only)**					315,517,456
17 <b>VALUE TO COMPUTE THE TAX RATE</b>					6,407,469,840

<b>Tax Computations</b>					
18 Tax Rate (for dollar levies, line 12 divided by line 17)***	4.9892	0.0000	0.0000	1.0054	5.9946
19 Amount Tax Rate Will Raise (line 17 times line 18)	31,968,148.53	0.00	0.00	6,442,070.18	38,410,218.71
20 Truncation Loss (for dollar levies only) (line 12 minus line 19)	0.00	0.00	0.00	628.64	628.64
21 Total Timber Offset Amount (county district only)	0.00				0.00
22 Timber Tax Rate (line 21 divided by line 17)	0.0000				0.0000
23 Billing Rate (line 18 minus line 22)	4.9892	0.0000	0.0000	1.0054	5.9946
24 Calculated Tax for Extension for District (line 23 times line 17)	31,968,148.53	0.00	0.00	6,442,070.18	38,410,218.71
24a Gain from UR Division of Tax Rate Truncation	122.70	0.00	0.00	310.24	432.94
24b Gain or Loss from UR Division of Tax Across Counties	144,529.18	0.00	0.00	29,098.62	173,627.80
24c Net Tax for Extension (24 + 24a + 24b)	32,112,800.41	0.00	0.00	6,471,479.04	38,584,279.45
25 Actual Tax Extended for District	32,112,801.00	0.00	0.00	6,471,480.36	38,584,281.36
26 District's Gain or Loss from Individual Extension (25 - 24c)	0.59	0.00	0.00	1.32	1.91
27 District's Compression Loss (Enter as a negative number)****	-178,624.98	0.00	0.00	0.00	-178,624.98
28 <b>DISTRICT TAXES IMPOSED (line 24c+line 26+line 27)</b>	31,934,176.02	0.00	0.00	6,471,480.36	38,405,656.38

<b>Additional Taxes/Penalties</b>						
29 Farmland (ORS 308A.703)					6,189.95	6,189.95
30 Forestland (ORS 308A.703)					27,056.06	27,056.06
31 Small Tract Forestland (STF) (ORS 308A.703)					0.00	0.00
32 Open Space (ORS 308.770)					0.00	0.00
33						
34 Historic Property (ORS 358.525)					0.00	0.00
35 Other _____					0.00	0.00
36 Late Filing Fee County Only (ORS 308.302)					0.00	0.00
37 Roll Corrections (ORS 311.206), incl. omitted property/other roll corrections, but excl. roll corrections under ORS 311.208.					32,928.60	32,928.60
38 <b>TOTAL ADDITIONAL TAXES/PENALTIES (lines 29 thru 37)</b>					66,174.61	66,174.61

39 <b>TOTAL TO BE RECEIVED (line 28 plus line 38)</b>	31,934,176.02	0.00	0.00	6,537,654.97	38,471,830.99
---	---------------	------	------	--------------	---------------

40 Percentage Schedule (ORS 311.390) [OPTIONAL]					6.3027024%
---	--	--	--	--	------------

\* If district has multiple Local Option or Bond levies, please show each levy on a separate 4a page (see instructions about combining in some cases).

\*\* For urban renewal special levies, enter zero on this line: excess value is **not** subtracted.

\*\*\* Line 12/Line 17 computation applies ONLY to dollar levies; if district has a rate levy, enter the tax rate used.

\*\*\*\* Enter only the district or U.R. special levy compression loss. Urban renewal division of tax compression loss is reported on table 4e. See instructions.

**Table 4a - Detail of Taxing District Levies**

**Tax Year 2005-06**

NOTE: Where urban renewal excess value impacts the district, report any reduced rate levies on a separate table 4a.

County: **Washington**

1 Taxing District Code	340413000
2 Taxing District Name (Co. No.)	Tigard-Tualatin School District #23J Bond - AFTER (80)
3 Counties in which District lies	Clackamas

4 Levy Approved Before or After 10/6/01	PERMANENT	LOCAL OPTION	"GAP" BONDS OR UR SPECIAL LEVY	BONDS	TOTAL
	Inside M5 Limit	Inside M5 Limit	Inside M5 Limit	AFTER Outside M5 Limit	
<b>Ad Valorem Tax Levies</b>					
5 Permanent Levy (if dollar amount)	0.00				0.00
6 Local Option Levy (if dollar amount)*		0.00			0.00
7 "GAP" Bond Levy			0.00		0.00
8 Urban Renewal Special Levy			0.00		0.00
9 Bond Levy*				5,898,118.00	5,898,118.00
10 <b>TOTAL DOLLAR LEVY (add lines 5 thru 9)</b>	0.00	0.00	0.00	5,898,118.00	5,898,118.00

<b>Adjustments</b>					
11 Amount Raised in Other Counties	0.00	0.00	0.00	172,390.69	172,390.69
12 <b>NET DOLLAR LEVY FOR TAX RATE (line 10 minus line 11)</b>	0.00	0.00	0.00	5,725,727.31	5,725,727.31

<b>Taxable Property Value (if an urban renewal plan is involved, report reduced rate levies separately)</b>					
13 Total Assessed Value					6,722,987,296
14 Add: Non-Profit Housing Value					0
15 Add: Fish and Wildlife Value					0
16 Subtract: Urban Renewal Excess (amt. used only)**					0
17 <b>VALUE TO COMPUTE THE TAX RATE</b>					6,722,987,296

<b>Tax Computations</b>					
18 Tax Rate (for dollar levies, line 12 divided by line 17)***	0.0000	1.0000	0.0000	0.8516	1.8516
19 Amount Tax Rate Will Raise (line 17 times line 18)	0.00	6,722,987.30	0.00	5,725,295.98	12,448,283.28
20 Truncation Loss (for dollar levies only) (line 12 minus line 19)	0.00	0.00	0.00	431.33	431.33
21 Total Timber Offset Amount (county district only)					0.00
22 Timber Tax Rate (line 21 divided by line 17)					0.0000
23 Billing Rate (line 18 minus line 22)	0.0000	1.0000	0.0000	0.8516	1.8516
24 Calculated Tax for Extension for District (line 23 times line 17)	0.00	6,722,987.30	0.00	5,725,295.98	12,448,283.28
24a Gain from UR Division of Tax Rate Truncation	0.00	0.00	0.00	0.00	0.00
24b Gain or Loss from UR Division of Tax Across Counties	0.00	0.00	0.00	0.00	0.00
24c Net Tax for Extension (24 + 24a + 24b)	0.00	6,722,987.30	0.00	5,725,295.98	12,448,283.28
25 Actual Tax Extended for District	0.00	6,722,989.10	0.00	5,725,298.48	12,448,287.58
26 District's Gain or Loss from Individual Extension (25 - 24c)	0.00	1.80	0.00	2.50	4.30
27 District's Compression Loss (Enter as a negative number)****	0.00	-1,082,776.84	0.00	0.00	-1,082,776.84
28 <b>DISTRICT TAXES IMPOSED (line 24c+line 26+line 27)</b>	0.00	5,640,212.26	0.00	5,725,298.48	11,365,510.74

<b>Additional Taxes/Penalties</b>						
29 Farmland (ORS 308A.703)					1,915.03	1,915.03
30 Forestland (ORS 308A.703)					8,357.02	8,357.02
31 Small Tract Forestland (STF) (ORS 308A.703)					0.00	0.00
32 Open Space (ORS 308.770)					0.00	0.00
33						
34 Historic Property (ORS 358.525)					0.00	0.00
35 Other _____					0.00	0.00
36 Late Filing Fee County Only (ORS 308.302)					0.00	0.00
37 Roll Corrections (ORS 311.206), incl. omitted property/other roll corrections, but excl. roll corrections under ORS 311.208.					10,580.62	10,580.62
38 <b>TOTAL ADDITIONAL TAXES/PENALTIES (lines 29 thru 37)</b>					20,852.67	20,852.67

39 <b>TOTAL TO BE RECEIVED (line 28 plus line 38)</b>	0.00	5,640,212.26	0.00	5,746,151.15	11,386,363.41
---	------	--------------	------	--------------	---------------

40 Percentage Schedule (ORS 311.390) [OPTIONAL]					1.8653872%
---	--	--	--	--	------------

\* If district has multiple Local Option or Bond levies, please show each levy on a separate 4a page (see instructions about combining in some cases).

\*\* For urban renewal special levies, enter zero on this line: excess value is **not** subtracted.

\*\*\* Line 12/Line 17 computation applies ONLY to dollar levies; if district has a rate levy, enter the tax rate used.

\*\*\*\* Enter only the district or U.R. special levy compression loss. Urban renewal division of tax compression loss is reported on table 4e. See instructions.

**Table 4a - Detail of Taxing District Levies**

**Tax Year 2005-06**

NOTE: Where urban renewal excess value impacts the district, report any reduced rate levies on a separate table 4a.

County: **Washington**

1 Taxing District Code	343440000
2 Taxing District Name (Co. No.)	Tigard-Tualatin School District #23J Bond Pocket (62)
3 Counties in which District lies	Clackamas

4 Levy Approved Before or After 10/6/01	PERMANENT	LOCAL OPTION	"GAP" BONDS OR UR SPECIAL LEVY	BONDS	TOTAL
	Inside M5 Limit	Inside M5 Limit	Inside M5 Limit	Outside M5 Limit	
<b>Ad Valorem Tax Levies</b>					
5 Permanent Levy (if dollar amount)	0.00				0.00
6 Local Option Levy (if dollar amount)*		0.00			0.00
7 "GAP" Bond Levy			0.00		0.00
8 Urban Renewal Special Levy			0.00		0.00
9 Bond Levy*				48,198.00	48,198.00
10 <b>TOTAL DOLLAR LEVY (add lines 5 thru 9)</b>	0.00	0.00	0.00	48,198.00	48,198.00

<b>Adjustments</b>					
11 Amount Raised in Other Counties	0.00	0.00	0.00	0.00	0.00
12 <b>NET DOLLAR LEVY FOR TAX RATE (line 10 minus line 11)</b>	0.00	0.00	0.00	48,198.00	48,198.00

<b>Taxable Property Value (if an urban renewal plan is involved, report reduced rate levies separately)</b>					
13 Total Assessed Value					47,934,321
14 Add: Non-Profit Housing Value					0
15 Add: Fish and Wildlife Value					0
16 Subtract: Urban Renewal Excess (amt. used only)**					0
17 <b>VALUE TO COMPUTE THE TAX RATE</b>					47,934,321

<b>Tax Computations</b>					
18 Tax Rate (for dollar levies, line 12 divided by line 17)***	0.0000	0.0000	0.0000	1.0055	1.0055
19 Amount Tax Rate Will Raise (line 17 times line 18)	0.00	0.00	0.00	48,197.96	48,197.96
20 Truncation Loss (for dollar levies only) (line 12 minus line 19)	0.00	0.00	0.00	0.04	0.04
21 Total Timber Offset Amount (county district only)					0.00
22 Timber Tax Rate (line 21 divided by line 17)					0.0000
23 Billing Rate (line 18 minus line 22)	0.0000	0.0000	0.0000	1.0055	1.0055
24 Calculated Tax for Extension for District (line 23 times line 17)	0.00	0.00	0.00	48,197.96	48,197.96
24a Gain from UR Division of Tax Rate Truncation	0.00	0.00	0.00	0.00	0.00
24b Gain or Loss from UR Division of Tax Across Counties	0.00	0.00	0.00	0.00	0.00
24c Net Tax for Extension (24 + 24a + 24b)	0.00	0.00	0.00	48,197.96	48,197.96
25 Actual Tax Extended for District	0.00	0.00	0.00	48,198.03	48,198.03
26 District's Gain or Loss from Individual Extension (25 - 24c)	0.00	0.00	0.00	0.07	0.07
27 District's Compression Loss (Enter as a negative number)****	0.00	0.00	0.00	0.00	0.00
28 <b>DISTRICT TAXES IMPOSED (line 24c+line 26+line 27)</b>	0.00	0.00	0.00	48,198.03	48,198.03

<b>Additional Taxes/Penalties</b>						
29 Farmland (ORS 308A.703)					0.00	0.00
30 Forestland (ORS 308A.703)					0.00	0.00
31 Small Tract Forestland (STF) (ORS 308A.703)					0.00	0.00
32 Open Space (ORS 308.770)					0.00	0.00
33						
34 Historic Property (ORS 358.525)					0.00	0.00
35 Other _____					0.00	0.00
36 Late Filing Fee County Only (ORS 308.302)					0.00	0.00
37 Roll Corrections (ORS 311.206), incl. omitted property/other roll corrections, but excl. roll corrections under ORS 311.208.					451.65	451.65
38 <b>TOTAL ADDITIONAL TAXES/PENALTIES (lines 29 thru 37)</b>					451.65	451.65

39 <b>TOTAL TO BE RECEIVED (line 28 plus line 38)</b>	0.00	0.00	0.00	48,649.68	48,649.68
---	------	------	------	-----------	-----------

40 Percentage Schedule (ORS 311.390) [OPTIONAL]					0.0079701%
---	--	--	--	--	------------

\* If district has multiple Local Option or Bond levies, please show each levy on a separate 4a page (see instructions about combining in some cases).

\*\* For urban renewal special levies, enter zero on this line: excess value is **not** subtracted.

\*\*\* Line 12/Line 17 computation applies ONLY to dollar levies; if district has a rate levy, enter the tax rate used.

\*\*\*\* Enter only the district or U.R. special levy compression loss. Urban renewal division of tax compression loss is reported on table 4e. See instructions.

**Table 4a - Detail of Taxing District Levies**

**Tax Year 2005-06**

NOTE: Where urban renewal excess value impacts the district, report any reduced rate levies on a separate table 4a.

County: Washington

1 Taxing District Code	340154000
2 Taxing District Name (Co. No.)	Vernonia School District #49J (20)
3 Counties in which District lies	Columbia

4 Levy Approved Before or After 10/6/01	PERMANENT	LOCAL OPTION	"GAP" BONDS OR UR SPECIAL LEVY	BONDS	TOTAL
	Inside M5 Limit	Inside M5 Limit	Inside M5 Limit	Outside M5 Limit	
<b>Ad Valorem Tax Levies</b>					
5 Permanent Levy (if dollar amount)	0.00				0.00
6 Local Option Levy (if dollar amount)*		0.00			0.00
7 "GAP" Bond Levy			0.00		0.00
8 Urban Renewal Special Levy			0.00		0.00
9 Bond Levy*				0.00	0.00
10 <b>TOTAL DOLLAR LEVY (add lines 5 thru 9)</b>	0.00	0.00	0.00	0.00	0.00

<b>Adjustments</b>					
11 Amount Raised in Other Counties	0.00	0.00	0.00	0.00	0.00
12 <b>NET DOLLAR LEVY FOR TAX RATE (line 10 minus line 11)</b>	0.00	0.00	0.00	0.00	0.00

<b>Taxable Property Value (if an urban renewal plan is involved, report reduced rate levies separately)</b>					
13 Total Assessed Value					4,738,960
14 Add: Non-Profit Housing Value					0
15 Add: Fish and Wildlife Value					0
16 Subtract: Urban Renewal Excess (amt. used only)**					0
17 <b>VALUE TO COMPUTE THE TAX RATE</b>					4,738,960

<b>Tax Computations</b>					
18 Tax Rate (for dollar levies, line 12 divided by line 17)***	5.0121	0.0000	0.0000	0.0000	5.0121
19 Amount Tax Rate Will Raise (line 17 times line 18)	23,752.14	0.00	0.00	0.00	23,752.14
20 Truncation Loss (for dollar levies only) (line 12 minus line 19)	0.00	0.00	0.00	0.00	0.00
21 Total Timber Offset Amount (county district only)	0.00				0.00
22 Timber Tax Rate (line 21 divided by line 17)	0.0000				0.0000
23 Billing Rate (line 18 minus line 22)	5.0121	0.0000	0.0000	0.0000	5.0121
24 Calculated Tax for Extension for District (line 23 times line 17)	23,752.14	0.00	0.00	0.00	23,752.14
24a Gain from UR Division of Tax Rate Truncation	0.00	0.00	0.00	0.00	0.00
24b Gain or Loss from UR Division of Tax Across Counties	0.00	0.00	0.00	0.00	0.00
24c Net Tax for Extension (24 + 24a + 24b)	23,752.14	0.00	0.00	0.00	23,752.14
25 Actual Tax Extended for District	23,752.17	0.00	0.00	0.00	23,752.17
26 District's Gain or Loss from Individual Extension (25 - 24c)	0.03	0.00	0.00	0.00	0.03
27 District's Compression Loss (Enter as a negative number)****	-42.73	0.00	0.00	0.00	-42.73
28 <b>DISTRICT TAXES IMPOSED (line 24c+line 26+line 27)</b>	23,709.44	0.00	0.00	0.00	23,709.44

<b>Additional Taxes/Penalties</b>						
29 Farmland (ORS 308A.703)					0.00	0.00
30 Forestland (ORS 308A.703)					0.00	0.00
31 Small Tract Forestland (STF) (ORS 308A.703)					0.00	0.00
32 Open Space (ORS 308.770)					0.00	0.00
33						
34 Historic Property (ORS 358.525)					0.00	0.00
35 Other _____					0.00	0.00
36 Late Filing Fee County Only (ORS 308.302)					0.00	0.00
37 Roll Corrections (ORS 311.206), incl. omitted property/other roll corrections, but excl. roll corrections under ORS 311.208.					0.00	0.00
38 <b>TOTAL ADDITIONAL TAXES/PENALTIES (lines 29 thru 37)</b>					0.00	0.00

39 <b>TOTAL TO BE RECEIVED (line 28 plus line 38)</b>	23,709.44	0.00	0.00	0.00	23,709.44
---	-----------	------	------	------	-----------

40 Percentage Schedule (ORS 311.390) [OPTIONAL]					0.0038842%
---	--	--	--	--	------------

\* If district has multiple Local Option or Bond levies, please show each levy on a separate 4a page (see instructions about combining in some cases).

\*\* For urban renewal special levies, enter zero on this line: excess value is **not** subtracted.

\*\*\* Line 12/Line 17 computation applies ONLY to dollar levies; if district has a rate levy, enter the tax rate used.

\*\*\*\* Enter only the district or U.R. special levy compression loss. Urban renewal division of tax compression loss is reported on table 4e. See instructions.

**Table 4a - Detail of Taxing District Levies**

**Tax Year 2005-06**

NOTE: Where urban renewal excess value impacts the district, report any reduced rate levies on a separate table 4a.

County: Washington

1 Taxing District Code	340117000
2 Taxing District Name (Co. No.)	West Linn District #101J (24)
3 Counties in which District lies	Clackamas

4 Levy Approved Before or After 10/6/01	PERMANENT	LOCAL OPTION	"GAP" BONDS OR UR SPECIAL LEVY	BONDS	TOTAL
	Inside M5 Limit	Inside M5 Limit	Inside M5 Limit	BEFORE Outside M5 Limit	
<b>Ad Valorem Tax Levies</b>					
5 Permanent Levy (if dollar amount)	0.00				0.00
6 Local Option Levy (if dollar amount)*		0.00			0.00
7 "GAP" Bond Levy			0.00		0.00
8 Urban Renewal Special Levy			0.00		0.00
9 Bond Levy*				11,134,488.00	11,134,488.00
10 <b>TOTAL DOLLAR LEVY (add lines 5 thru 9)</b>	0.00	0.00	0.00	11,134,488.00	11,134,488.00

<b>Adjustments</b>					
11 Amount Raised in Other Counties	0.00	0.00	0.00	10,930,858.91	10,930,858.91
12 <b>NET DOLLAR LEVY FOR TAX RATE (line 10 minus line 11)</b>	0.00	0.00	0.00	203,629.09	203,629.09

<b>Taxable Property Value (if an urban renewal plan is involved, report reduced rate levies separately)</b>					
13 Total Assessed Value					81,026,981
14 Add: Non-Profit Housing Value					0
15 Add: Fish and Wildlife Value					0
16 Subtract: Urban Renewal Excess (amt. used only)**					0
17 <b>VALUE TO COMPUTE THE TAX RATE</b>					81,026,981

<b>Tax Computations</b>					
18 Tax Rate (for dollar levies, line 12 divided by line 17)***	4.8684	0.0000	0.0000	2.5131	7.3815
19 Amount Tax Rate Will Raise (line 17 times line 18)	394,471.75	0.00	0.00	203,628.91	598,100.66
20 Truncation Loss (for dollar levies only) (line 12 minus line 19)	0.00	0.00	0.00	0.18	0.18
21 Total Timber Offset Amount (county district only)	0.00				0.00
22 Timber Tax Rate (line 21 divided by line 17)	0.0000				0.0000
23 Billing Rate (line 18 minus line 22)	4.8684	0.0000	0.0000	2.5131	7.3815
24 Calculated Tax for Extension for District (line 23 times line 17)	394,471.75	0.00	0.00	203,628.91	598,100.66
24a Gain from UR Division of Tax Rate Truncation	0.00	0.00	0.00	0.00	0.00
24b Gain or Loss from UR Division of Tax Across Counties	-56,876.37	0.00	0.00	-29,354.49	-86,230.86
24c Net Tax for Extension (24 + 24a + 24b)	337,595.38	0.00	0.00	174,274.42	511,869.80
25 Actual Tax Extended for District	337,595.42	0.00	0.00	174,274.42	511,869.84
26 District's Gain or Loss from Individual Extension (25 - 24c)	0.04	0.00	0.00	0.00	0.04
27 District's Compression Loss (Enter as a negative number)****	-195.54	0.00	0.00	0.00	-195.54
28 <b>DISTRICT TAXES IMPOSED (line 24c+line 26+line 27)</b>	337,399.88	0.00	0.00	174,274.42	511,674.30

<b>Additional Taxes/Penalties</b>						
29 Farmland (ORS 308A.703)					0.00	0.00
30 Forestland (ORS 308A.703)					0.00	0.00
31 Small Tract Forestland (STF) (ORS 308A.703)					0.00	0.00
32 Open Space (ORS 308.770)					0.00	0.00
33						
34 Historic Property (ORS 358.525)					0.00	0.00
35 Other _____					0.00	0.00
36 Late Filing Fee County Only (ORS 308.302)					0.00	0.00
37 Roll Corrections (ORS 311.206), incl. omitted property/other roll corrections, but excl. roll corrections under ORS 311.208.					1,431.99	1,431.99
38 <b>TOTAL ADDITIONAL TAXES/PENALTIES (lines 29 thru 37)</b>					1,431.99	1,431.99

39 <b>TOTAL TO BE RECEIVED (line 28 plus line 38)</b>	337,399.88	0.00	0.00	175,706.41	513,106.29
---	------------	------	------	------------	------------

40 Percentage Schedule (ORS 311.390) [OPTIONAL]					0.0840604%
---	--	--	--	--	------------

\* If district has multiple Local Option or Bond levies, please show each levy on a separate 4a page (see instructions about combining in some cases).

\*\* For urban renewal special levies, enter zero on this line: excess value is **not** subtracted.

\*\*\* Line 12/Line 17 computation applies ONLY to dollar levies; if district has a rate levy, enter the tax rate used.

\*\*\*\* Enter only the district or U.R. special levy compression loss. Urban renewal division of tax compression loss is reported on table 4e. See instructions.

**Table 4a - Detail of Taxing District Levies**

**Tax Year 2005-06**

NOTE: Where urban renewal excess value impacts the district, report any reduced rate levies on a separate table 4a.

County: **Washington**

1 Taxing District Code	340117000
2 Taxing District Name (Co. No.)	West Linn District #101J - BONDS AFTER (84)
3 Counties in which District lies	Clackamas

4 Levy Approved Before or After 10/6/01	PERMANENT	LOCAL OPTION	"GAP" BONDS OR UR SPECIAL LEVY	BONDS	TOTAL
	Inside M5 Limit	Inside M5 Limit	Inside M5 Limit	After	
<b>Ad Valorem Tax Levies</b>					
5 Permanent Levy (if dollar amount)	0.00				0.00
6 Local Option Levy (if dollar amount)*		0.00			0.00
7 "GAP" Bond Levy			0.00		0.00
8 Urban Renewal Special Levy			0.00		0.00
9 Bond Levy*				1,620,067.00	1,620,067.00
10 <b>TOTAL DOLLAR LEVY (add lines 5 thru 9)</b>	0.00	0.00	0.00	1,620,067.00	1,620,067.00

<b>Adjustments</b>					
11 Amount Raised in Other Counties	0.00	0.00	0.00	1,592,109.76	1,592,109.76
12 <b>NET DOLLAR LEVY FOR TAX RATE (line 10 minus line 11)</b>	0.00	0.00	0.00	27,957.24	27,957.24

<b>Taxable Property Value (if an urban renewal plan is involved, report reduced rate levies separately)</b>					
13 Total Assessed Value					81,026,981
14 Add: Non-Profit Housing Value					0
15 Add: Fish and Wildlife Value					0
16 Subtract: Urban Renewal Excess (amt. used only)**					0
17 <b>VALUE TO COMPUTE THE TAX RATE</b>					81,026,981

<b>Tax Computations</b>					
18 Tax Rate (for dollar levies, line 12 divided by line 17)***	0.0000	1.5000	0.0000	0.3450	1.8450
19 Amount Tax Rate Will Raise (line 17 times line 18)	0.00	121,540.47	0.00	27,954.31	149,494.78
20 Truncation Loss (for dollar levies only) (line 12 minus line 19)	0.00	0.00	0.00	2.93	2.93
21 Total Timber Offset Amount (county district only)	0.00				0.00
22 Timber Tax Rate (line 21 divided by line 17)	0.0000				0.0000
23 Billing Rate (line 18 minus line 22)	0.0000	1.5000	0.0000	0.3450	1.8450
24 Calculated Tax for Extension for District (line 23 times line 17)	0.00	121,540.47	0.00	27,954.31	149,494.78
24a Gain from UR Division of Tax Rate Truncation	0.00	0.00	0.00	0.00	0.00
24b Gain or Loss from UR Division of Tax Across Counties	0.00	0.00	0.00	0.00	0.00
24c Net Tax for Extension (24 + 24a + 24b)	0.00	121,540.47	0.00	27,954.31	149,494.78
25 Actual Tax Extended for District	0.00	121,540.60	0.00	27,954.31	149,494.91
26 District's Gain or Loss from Individual Extension (25 - 24c)	0.00	0.13	0.00	0.00	0.13
27 District's Compression Loss (Enter as a negative number)****	0.00	-21,273.61	0.00	0.00	-21,273.61
28 <b>DISTRICT TAXES IMPOSED (line 24c+line 26+line 27)</b>	0.00	100,266.99	0.00	27,954.31	128,221.30

<b>Additional Taxes/Penalties</b>						
29 Farmland (ORS 308A.703)					0.00	0.00
30 Forestland (ORS 308A.703)					0.00	0.00
31 Small Tract Forestland (STF) (ORS 308A.703)					0.00	0.00
32 Open Space (ORS 308.770)					0.00	0.00
33						
34 Historic Property (ORS 358.525)					0.00	0.00
35 Other _____					0.00	0.00
36 Late Filing Fee County Only (ORS 308.302)					0.00	0.00
37 Roll Corrections (ORS 311.206), incl. omitted property/other roll corrections, but excl. roll corrections under ORS 311.208.					436.02	436.02
38 <b>TOTAL ADDITIONAL TAXES/PENALTIES (lines 29 thru 37)</b>					436.02	436.02

39 <b>TOTAL TO BE RECEIVED (line 28 plus line 38)</b>	0.00	100,266.99	0.00	28,390.33	128,657.32
---	------	------------	------	-----------	------------

40 Percentage Schedule (ORS 311.390) [OPTIONAL]					0.0210775%
---	--	--	--	--	------------

\* If district has multiple Local Option or Bond levies, please show each levy on a separate 4a page (see instructions about combining in some cases).

\*\* For urban renewal special levies, enter zero on this line: excess value is **not** subtracted.

\*\*\* Line 12/Line 17 computation applies ONLY to dollar levies; if district has a rate levy, enter the tax rate used.

\*\*\*\* Enter only the district or U.R. special levy compression loss. Urban renewal division of tax compression loss is reported on table 4e. See instructions.

**Table 4a - Detail of Taxing District Levies**

**Tax Year 2005-06**

NOTE: Where urban renewal excess value impacts the district, report any reduced rate levies on a separate table 4a.

County: Washington

1	Taxing District Code	
2	Taxing District Name (Co. No.)	Grand Total
3	Counties in which District lies	Multnomah-Clackamas-Tillamook-Yamhill-Polk-Columbia-Clatsop-Benton-Marion

4	Levy Approved Before or After 10/6/01	"GAP" BONDS OR				TOTAL
		PERMANENT	LOCAL OPTION	UR SPECIAL LEVY	BONDS	
		Inside M5 Limit	Inside M5 Limit	Inside M5 Limit	Outside M5 Limit	
<b>Ad Valorem Tax Levies</b>						
5	Permanent Levy (if dollar amount)	23,002,972.00				23,002,972.00
6	Local Option Levy (if dollar amount)*		20,137,537.00			20,137,537.00
7	"GAP" Bond Levy			86,597,962.00		86,597,962.00
8	Urban Renewal Special Levy			0.00		0.00
9	Bond Levy*				174,459,987.27	174,459,987.27
10	<b>TOTAL DOLLAR LEVY (add lines 5 thru 9)</b>	<b>23,002,972.00</b>	<b>20,137,537.00</b>	<b>86,597,962.00</b>	<b>174,459,987.27</b>	<b>304,198,458.27</b>

<b>Adjustments</b>						
11	Amount Raised in Other Counties	0.00	0.00	86,345,280.14	69,862,798.15	156,208,078.29
12	<b>NET DOLLAR LEVY FOR TAX RATE (line 10 minus line 11)</b>	<b>23,002,972.00</b>	<b>20,137,537.00</b>	<b>252,681.86</b>	<b>104,597,189.12</b>	<b>147,990,379.98</b>

<b>Taxable Property Value (if an urban renewal plan is involved, report reduced rate levies separately)</b>							
13	Total Assessed Value						444,655,460,899
14	Add: Non-Profit Housing Value						0
15	Add: Fish and Wildlife Value						0
16	Subtract: Urban Renewal Excess (amt. used only)**						4,842,744,488
17	<b>VALUE TO COMPUTE THE TAX RATE</b>						<b>439,812,716,411</b>

<b>Tax Computations</b>							
18	Tax Rate (for dollar levies, line 12 divided by line 17)***	0.0000					
19	Amount Tax Rate Will Raise (line 17 times line 18)	431,920,707.74	68,987,709.97	293,403.68	104,583,760.63	605,785,582.02	
20	Truncation Loss (for dollar levies only) (line 12 minus line 19)	28.15	3,417.69	1.27	13,428.49	16,875.60	
21	Total Timber Offset Amount (county district only)	3,199.43					3,199.43
22	Timber Tax Rate (line 21 divided by line 17)	0.00					0.0000
23	Billing Rate (line 18 minus line 22)	124.83	0.0000	0.0000	0.0000	124.8347	
24	Calculated Tax for Extension for District (line 23 times line 17)	431,920,707.74	68,987,709.97	293,403.68	104,583,760.63	605,785,582.02	
24a	Gain from UR Division of Tax Rate Truncation	2,724.13	321.82	0.00	2,620.48	5,666.43	
24b	Gain or Loss from UR Division of Tax Across Counties	86,338.37	-5,956.52	-17,530.25	1,034.43	63,886.03	
24c	Net Tax for Extension (24 + 24a + 24b)	432,009,770.24	68,982,075.27	275,873.43	104,587,415.54	605,855,134.48	
25	Actual Tax Extended for District	432,009,848.63	68,982,414.06	275,873.57	104,587,505.39	605,855,641.65	
26	District's Gain or Loss from Individual Extension (25 - 24c)	78.39	338.79	0.14	89.85	507.17	
27	District's Compression Loss (Enter as a negative number)****	-1,538,650.91	-5,733,941.35	-275.69	0.00	-7,272,867.95	
28	<b>DISTRICT TAXES IMPOSED (line 24c+line 26+line 27)</b>	<b>430,471,197.72</b>	<b>63,248,472.71</b>	<b>275,597.88</b>	<b>104,587,505.39</b>	<b>598,582,773.70</b>	

<b>Additional Taxes/Penalties</b>							
29	Farmland (ORS 308A.703)					1,158,200.72	1,158,200.72
30	Forestland (ORS 308A.703)					244,042.65	244,042.65
31	Small Tract Forestland (STF) (ORS 308A.703)					0.00	0.00
32	Open Space (ORS 308.770)					0.00	0.00
33							
34	Historic Property (ORS 358.525)					0.00	0.00
35	Other _____					11,279.38	11,279.38
36	Late Filing Fee County Only (ORS 308.302)					454,957.26	454,957.26
37	Roll Corrections (ORS 311.206), incl. omitted property/other roll corrections, but excl. roll corrections under ORS 311.208.					973,201.71	973,201.71
38	<b>TOTAL ADDITIONAL TAXES/PENALTIES (lines 29 thru 37)</b>					<b>2,841,681.72</b>	<b>2,841,681.72</b>
39	<b>TOTAL TO BE RECEIVED (line 28 plus line 38)</b>	<b>430,471,197.72</b>	<b>63,248,472.71</b>	<b>275,597.88</b>	<b>107,429,187.11</b>	<b>601,424,455.42</b>	
40	Percentage Schedule (ORS 311.390) [OPTIONAL]						0.985292159656

\* If district has multiple Local Option or Bond levies, please show each levy on a separate 4a page (see instructions about combining in some cases).  
 \*\* For urban renewal special levies, enter zero on this line: excess value is **not** subtracted.  
 \*\*\* Line 12/Line 17 computation applies ONLY to dollar levies; if district has a rate levy, enter the tax rate used.  
 \*\*\*\* Enter only the district or U.R. special levy compression loss. Urban renewal division of tax compression loss is reported on table 4e. See instructions.





## Urban Renewal Division of Tax and Special Levies

<b>Activating Agency:</b>	<b>Sherwood Urban Renewal</b>		
<b>Urban Renewal Project:</b>	<b>Old Town</b>		
<b>District</b>	<b>Shared Area</b>	<b>Rate</b>	<b>Tax Produced</b>
City of Sherwood	1,127,655,222	0.3081	347,430.57
Clean Water Services	1,126,892,082	0.0000	-
Metro Service District	1,127,487,192	0.0207	23,338.98
NW Regional ESD	1,127,655,222	0.0112	12,629.74
Port of Portland	1,127,655,222	0.0051	5,751.04
Portland Community College	1,127,655,222	0.0362	40,821.12
Sherwood School District #88J	1,127,655,222	0.5158	581,644.56
Tri-Met	1,127,655,222	0.0087	9,810.60
TV Fire & Rescue	1,127,559,022	0.1337	150,754.64
Washington County	1,127,655,222	0.2084	235,003.35
<b>Total Division of Tax</b>			<b>1,407,184.60</b>
Gain/Loss due to Extension			0.95
M5 Compression Loss			(1.83)
<b>Net Division of Tax</b>			<b>1,407,183.72</b>
Urban Renewal Special Levy	-	0.0000	-
Gain/Loss due to Extension			-
M5 Compression Loss			-
<b>Net UR Special Levy</b>			<b>-</b>
<b>AGENCY TOTAL (Division of Tax + Special Levy)</b>			<b>1,407,183.72</b>

<b>Activating Agency:</b>	<b>Tualatin Development Commission</b>		
<b>Urban Renewal Project:</b>	<b>Central</b>		
<b>District</b>	<b>Shared Area</b>	<b>Rate</b>	<b>Tax Produced</b>
City of Tualatin	2,293,284,557	0.1498	343,534.03
Clean Water Services	2,293,284,557	0.0000	-
Metro Service	2,293,284,557	0.0175	40,132.48
NW Regional ESD	2,261,190,615	0.0100	22,611.91
Port of Portland	2,293,284,557	0.0043	9,861.12
Portland Comm College	2,293,284,557	0.0341	78,201.00
Tigard School	1,986,282,906	0.4428	879,526.07
Tri-Met Light Rail	2,293,284,557	0.0073	16,740.98
Tualatin RFPD #64 (TVFR)	2,293,136,557	0.0975	223,580.81
Washington County	2,293,284,557	0.2000	458,656.91
<b>Total Division of Tax</b>			<b>2,072,845.31</b>
Gain/Loss due to Extension			0.58
M5 Compression Loss			(3.43)
<b>Net Division of Tax</b>			<b>2,072,842.46</b>
Urban Renewal Special Levy	-	0.0000	-
Gain/Loss due to Extension			-
M5 Compression Loss			-
<b>Net UR Special Levy</b>			<b>-</b>
<b>AGENCY TOTAL (Division of Tax + Special Levy)</b>			<b>2,072,842.46</b>

## Urban Renewal Division of Tax and Special Levies

<b>Activating Agency:</b>	<b>Tualatin Development Commission</b>		
<b>Urban Renewal Project:</b>	<b>Leveton</b>		
<b>District</b>	<b>Shared Area</b>	<b>Rate</b>	<b>Tax Produced</b>
City of Tualatin	2,293,284,557	0.2148	492,597.52
Clean Water Services	2,293,284,557	0.0000	-
Metro Service	2,293,284,557	0.0251	57,561.44
NW Regional ESD	2,261,190,615	0.0144	32,561.14
Port of Portland	2,293,284,557	0.0062	14,218.36
Portland Comm College	2,293,284,557	0.0490	112,370.94
Sherwood SD	274,907,709	1.9839	545,389.40
Tigard School	1,986,282,906	0.4218	837,814.13
Tri-Met Light Rail	2,293,284,557	0.0106	24,308.82
Tualatin RFPD #64 (TVFR)	2,293,136,557	0.1398	320,580.49
Washington County	2,293,284,557	0.2865	657,026.03
<b>Total Division of Tax</b>			<b>3,094,428.27</b>
Gain/Loss due to Extension			1.24
M5 Compression Loss			(6.21)
<b>Net Division of Tax</b>			<b>3,094,423.30</b>
Urban Renewal Special Levy	-	0.0000	-
Gain/Loss due to Extension			-
M5 Compression Loss			-
<b>Net UR Special Levy</b>			<b>-</b>
<b>AGENCY TOTAL (Division of Tax + Special Levy)</b>			<b>3,094,423.30</b>

<b>Activating Agency:</b>	<b>Wilsonville Urban Renewal Agency</b>		
<b>Urban Renewal Project:</b>	<b>(All)</b>		
<b>District</b>	<b>Shared Area</b>	<b>Rate</b>	<b>Tax Produced</b>
City of Wilsonville	208,078,165	0.3732	77,654.77
Clackamas ESD	65,205,714	0.0537	3,501.55
Metro Service	208,078,165	0.0385	8,011.01
NW Regional ESD	142,872,451	0.0019	271.46
Port of Portland	208,078,165	0.0094	1,955.93
Sherwood SD	142,860,451	0.0886	12,657.44
Tualatin RFPD #64	208,078,165	0.2135	44,424.69
West Linn/Wilsonville School	65,217,714	1.3222	86,230.86
<b>Total Division of Tax</b>			<b>234,707.71</b>
Gain/Loss due to Extension			0.14
M5 Compression Loss			-
<b>Net Division of Tax</b>			<b>234,707.85</b>
Urban Renewal Special Levy	-	0.0000	-
Gain/Loss due to Extension			-
M5 Compression Loss			-
<b>Net UR Special Levy</b>			<b>-</b>
<b>AGENCY TOTAL (Division of Tax + Special Levy)</b>			<b>234,707.85</b>

## Urban Renewal Division of Tax and Special Levies

<b>Activating Agency:</b>	<b>Lake Oswego Urban Renewal Agency</b>		
<b>Urban Renewal Project:</b>	<b>(All)</b>		
<b>District</b>	<b>Shared Area</b>	<b>Rate</b>	<b>Tax Produced</b>
City of Lake Oswego Bond	11,704,706	0.0257	300.81
City of LO Inside Sch	11,704,706	0.1627	1,904.36
Clackamas ESD	11,704,706	0.0120	140.46
Lake Oswego School	11,704,706	0.2396	2,804.45
Metro Service	11,704,706	0.0086	100.66
Port of Portland	11,704,706	0.0021	24.58
Portland Comm College	11,704,706	0.0154	180.25
Tri-Met Light Rail	11,704,706	0.0036	42.14
<b>Total Division of Tax</b>			<b>5,497.71</b>
Gain/Loss due to Extension			0.03
M5 Compression Loss			-
<b>Net Division of Tax</b>			<b>5,497.74</b>
Urban Renewal Special Levy	-	0.0000	-
Gain/Loss due to Extension			-
M5 Compression Loss			-
<b>Net UR Special Levy</b>			<b>-</b>
<b>AGENCY TOTAL (Division of Tax + Special Levy)</b>			<b>5,497.74</b>

<b>Activating Agency:</b>	<b>Portland Development Commission</b>		
<b>Urban Renewal Project:</b>	<b>(All)</b>		
<b>District</b>	<b>Shared Area</b>	<b>Rate</b>	<b>Tax Produced</b>
City of Portland	108,479,194	0.5440	59,012.68
Metro Service	108,479,194	0.0185	2,006.87
Multnomah ESD	48,628,306	0.0313	1,522.07
Port of Portland	108,479,194	0.0045	488.16
Portland Comm College	108,479,194	0.0365	3,959.49
Portland School	48,628,306	0.3647	17,734.74
Tri-Met Light Rail	108,479,194	0.0078	846.14
<b>Total Division of Tax</b>			<b>85,570.15</b>
Gain/Loss due to Extension			0.67
M5 Compression Loss			(357.52)
<b>Net Division of Tax</b>			<b>85,213.30</b>
Urban Renewal Special Levy	108,479,194	0.3754	40,723.09
Gain/Loss due to Extension			0.04
M5 Compression Loss			-
<b>Net UR Special Levy</b>			<b>40,723.13</b>
<b>AGENCY TOTAL (Division of Tax + Special Levy)</b>			<b>125,936.43</b>

## 2005-06 Washington County Detail Tax Rate

Tax Code	District	School	Government	Unlimited	Total
001.01	County-Enhanced Patrol	-	1.1300	-	1.1300
	County-Washington	-	2.6217	0.2178	2.8395
	County-Road Maintenance	-	0.2456	-	0.2456
	ESD-NW Regional	0.1538	-	-	0.1538
	Community College-Portland	0.2828	-	0.2122	0.4950
	School-Hillsboro #1J	4.9749	-	1.6086	6.5835
	City-Hillsboro	-	4.7665	-	4.7665
	Fire-Wash Co RFPD #2	-	1.1219	-	1.1219
	Port-Portland	-	0.0701	-	0.0701
	Regional-Metro Zoo	-	0.0966	0.1875	0.2841
	Regional-Tri Met	-	-	0.1191	0.1191
	-	-	-	-	-
	<b>Total Tax Rate</b>		<b>5.4115</b>	<b>10.0524</b>	<b>2.3452</b>
RMV Limited Tax Rate		5.0000	10.0000	2.3452	17.3452
Assessed Value		\$88,000			

001.03	County-Washington	-	2.6217	0.2178	2.8395
	ESD-NW Regional	0.1538	-	-	0.1538
	Community College-Portland	0.2828	-	0.2122	0.4950
	School-Hillsboro #1J	4.9749	-	1.6086	6.5835
	Fire-Wash Co RFPD #2	-	1.1219	-	1.1219
	Port-Portland	-	0.0701	-	0.0701
	Regional-Metro Zoo	-	0.0966	0.1875	0.2841
	Regional-Tri Met	-	-	0.1191	0.1191
	-	-	-	-	-
	-	-	-	-	-
	-	-	-	-	-
	-	-	-	-	-
	<b>Total Tax Rate</b>		<b>5.4115</b>	<b>3.9103</b>	<b>2.3452</b>
RMV Limited Tax Rate		5.0000	3.9103	2.3452	11.2555
Assessed Value		\$610,910			

001.04	County-Washington	-	2.6217	0.2178	2.8395
	ESD-NW Regional	0.1538	-	-	0.1538
	Community College-Portland	0.2828	-	0.2122	0.4950
	School-Hillsboro #1J	4.9749	-	1.6086	6.5835
	Fire-TV Fire & Rescue	-	1.7752	0.0464	1.8216
	Port-Portland	-	0.0701	-	0.0701
	Regional-Tri Met	-	-	0.1191	0.1191
	-	-	-	-	-
	-	-	-	-	-
	-	-	-	-	-
	-	-	-	-	-
	-	-	-	-	-
	<b>Total Tax Rate</b>		<b>5.4115</b>	<b>4.4670</b>	<b>2.2041</b>
RMV Limited Tax Rate		5.0000	4.4670	2.2041	11.6711
Assessed Value		\$30,075,336			

## 2005-06 Washington County Detail Tax Rate

Tax Code	District	School	Government	Unlimited	Total
001.06	County-Washington	-	2.6217	0.2178	2.8395
	ESD-NW Regional	0.1538	-	-	0.1538
	Community College-Portland	0.2828	-	0.2122	0.4950
	School-Hillsboro #1J	4.9749	-	1.6086	6.5835
	Fire-TV Fire & Rescue	-	1.7752	0.0464	1.8216
	Port-Portland	-	0.0701	-	0.0701
	-	-	-	-	-
	-	-	-	-	-
	-	-	-	-	-
	-	-	-	-	-
	-	-	-	-	-
	-	-	-	-	-
	<b>Total Tax Rate</b>	<b>5.4115</b>	<b>4.4670</b>	<b>2.0850</b>	<b>11.9635</b>
	RMV Limited Tax Rate	5.0000	4.4670	2.0850	11.5520
	Assessed Value	\$14,757,085			

001.07	County-Enhanced Patrol	-	1.1300	-	1.1300
	County-Washington	-	2.6217	0.2178	2.8395
	County-Road Maintenance	-	0.2456	-	0.2456
	ESD-NW Regional	0.1538	-	-	0.1538
	Community College-Portland	0.2828	-	0.2122	0.4950
	School-Hillsboro #1J	4.9749	-	1.6086	6.5835
	Fire-Wash Co RFPD #2	-	1.1219	-	1.1219
	Regional-Tri Met	-	-	0.1191	0.1191
	Port-Portland	-	0.0701	-	0.0701
	-	-	-	-	-
	-	-	-	-	-
	-	-	-	-	-
	<b>Total Tax Rate</b>	<b>5.4115</b>	<b>5.1893</b>	<b>2.1577</b>	<b>12.7585</b>
	RMV Limited Tax Rate	5.0000	5.1893	2.1577	12.3470
	Assessed Value	\$957,360			

001.11	County-Enhanced Patrol	-	1.1300	-	1.1300
	County-Washington	-	2.6217	0.2178	2.8395
	County-Road Maintenance	-	0.2456	-	0.2456
	ESD-NW Regional	0.1538	-	-	0.1538
	Community College-Portland	0.2828	-	0.2122	0.4950
	School-Hillsboro #1J	4.9749	-	1.6086	6.5835
	Fire-Wash Co RFPD #2	-	1.1219	-	1.1219
	Port-Portland	-	0.0701	-	0.0701
	Regional-Metro Zoo	-	0.0966	0.1875	0.2841
	Regional-Tri Met	-	-	0.1191	0.1191
	-	-	-	-	-
	-	-	-	-	-
	<b>Total Tax Rate</b>	<b>5.4115</b>	<b>5.2859</b>	<b>2.3452</b>	<b>13.0426</b>
	RMV Limited Tax Rate	5.0000	5.2859	2.3452	12.6311
	Assessed Value	\$178,710			

## 2005-06 Washington County Detail Tax Rate

Tax Code	District	School	Government	Unlimited	Total
001.12	County-Washington	-	2.6217	0.2178	2.8395
	ESD-NW Regional	0.1538	-	-	0.1538
	Community College-Portland	0.2828	-	0.2122	0.4950
	School-Hillsboro #1J	4.9749	-	1.6086	6.5835
	Sanitary Dist-Clean Water Services	-	-	-	-
	Port-Portland	-	0.0701	-	0.0701
	City-Hillsboro	-	4.7665	-	4.7665
	Regional-Metro Zoo	-	0.0966	0.1875	0.2841
	Regional-Tri Met	-	-	0.1191	0.1191
	-	-	-	-	-
	-	-	-	-	-
	-	-	-	-	-
	<b>Total Tax Rate</b>		<b>5.4115</b>	<b>7.5549</b>	<b>2.3452</b>
RMV Limited Tax Rate		5.0000	7.5549	2.3452	14.9001
Assessed Value		\$849,938,041			

001.13	County-Enhanced Patrol	-	1.1300	-	1.1300
	County-Washington	-	2.6217	0.2178	2.8395
	County-Road Maintenance	-	0.2456	-	0.2456
	ESD-NW Regional	0.1538	-	-	0.1538
	Community College-Portland	0.2828	-	0.2122	0.4950
	School-Hillsboro #1J	4.9749	-	1.6086	6.5835
	Sanitary Dist-Clean Water Services	-	-	-	-
	Fire-TV Fire & Rescue	-	1.7752	0.0464	1.8216
	Port-Portland	-	0.0701	-	0.0701
	Regional-Metro Zoo	-	0.0966	0.1875	0.2841
	Regional-Tri Met	-	-	0.1191	0.1191
	-	-	-	-	-
	<b>Total Tax Rate</b>		<b>5.4115</b>	<b>5.9392</b>	<b>2.3916</b>
RMV Limited Tax Rate		5.0000	5.9392	2.3916	13.3308
Assessed Value		\$246,560			

001.15	County-Enhanced Patrol	-	1.1300	-	1.1300
	County-Washington	-	2.6217	0.2178	2.8395
	County-Road Maintenance	-	0.2456	-	0.2456
	ESD-NW Regional	0.1538	-	-	0.1538
	Community College-Portland	0.2828	-	0.2122	0.4950
	School-Hillsboro #1J	4.9749	-	1.6086	6.5835
	Sanitary Dist-Clean Water Services	-	-	-	-
	Fire-Wash Co RFPD #2	-	1.1219	-	1.1219
	Port-Portland	-	0.0701	-	0.0701
	Regional-Metro Zoo	-	0.0966	0.1875	0.2841
	Regional-Tri Met	-	-	0.1191	0.1191
	-	-	-	-	-
	<b>Total Tax Rate</b>		<b>5.4115</b>	<b>5.2859</b>	<b>2.3452</b>
RMV Limited Tax Rate		5.0000	5.2859	2.3452	12.6311
Assessed Value		\$943,060			

## 2005-06 Washington County Detail Tax Rate

Tax Code	District	School	Government	Unlimited	Total
001.16	County-Washington	-	2.6217	0.2178	2.8395
	ESD-NW Regional	0.1538	-	-	0.1538
	Community College-Portland	0.2828	-	0.2122	0.4950
	School-Hillsboro #1J	4.9749	-	1.6086	6.5835
	Sanitary Dist-Clean Water Services	-	-	-	-
	City-Hillsboro	-	4.7665	-	4.7665
	Water-Tualatin Valley	-	-	-	-
	Port-Portland	-	0.0701	-	0.0701
	Regional-Tri Met	-	-	0.1191	0.1191
	-	-	-	-	-
	-	-	-	-	-
	-	-	-	-	-
	<b>Total Tax Rate</b>		<b>5.4115</b>	<b>7.4583</b>	<b>2.1577</b>
RMV Limited Tax Rate		5.0000	7.4583	2.1577	14.6160
Assessed Value		\$876,797			

001.17	County-Washington	-	2.6217	0.2178	2.8395
	ESD-NW Regional	0.1538	-	-	0.1538
	Community College-Portland	0.2828	-	0.2122	0.4950
	School-Hillsboro #1J	4.9749	-	1.6086	6.5835
	Sanitary Dist-Clean Water Services	-	-	-	-
	Port-Portland	-	0.0701	-	0.0701
	City-Hillsboro	-	4.7665	-	4.7665
	Regional-Metro Zoo	-	0.0966	0.1875	0.2841
	Regional-Tri Met	-	-	0.1191	0.1191
	-	-	-	-	-
	-	-	-	-	-
	-	-	-	-	-
	<b>Total Tax Rate</b>		<b>5.4115</b>	<b>7.5549</b>	<b>2.3452</b>
RMV Limited Tax Rate		5.0000	7.5549	2.3452	14.9001
Assessed Value		\$774,407,900			

001.21	County-Enhanced Patrol	-	1.1300	-	1.1300
	County-Washington	-	2.6217	0.2178	2.8395
	County-Road Maintenance	-	0.2456	-	0.2456
	ESD-NW Regional	0.1538	-	-	0.1538
	Community College-Portland	0.2828	-	0.2122	0.4950
	School-Hillsboro #1J	4.9749	-	1.6086	6.5835
	Fire-Wash Co RFPD #2	-	1.1219	-	1.1219
	Port-Portland	-	0.0701	-	0.0701
	Regional-Metro Zoo	-	0.0966	0.1875	0.2841
	Regional-Tri Met	-	-	0.1191	0.1191
	-	-	-	-	-
	-	-	-	-	-
	<b>Total Tax Rate</b>		<b>5.4115</b>	<b>5.2859</b>	<b>2.3452</b>
RMV Limited Tax Rate		5.0000	5.2859	2.3452	12.6311
Assessed Value		\$329,810			



## 2005-06 Washington County Detail Tax Rate

Tax Code	District	School	Government	Unlimited	Total
001.23	County-Washington	-	2.6217	0.2178	2.8395
	ESD-NW Regional	0.1538	-	-	0.1538
	Community College-Portland	0.2828	-	0.2122	0.4950
	School-Hillsboro #1J	4.9749	-	1.6086	6.5835
	Fire-Wash Co RFPD #2	-	1.1219	-	1.1219
	Port-Portland	-	0.0701	-	0.0701
	Regional-Tri Met	-	-	0.1191	0.1191
	-	-	-	-	-
	-	-	-	-	-
	-	-	-	-	-
	-	-	-	-	-
	-	-	-	-	-
	<b>Total Tax Rate</b>	<b>5.4115</b>	<b>3.8137</b>	<b>2.1577</b>	<b>11.3829</b>
	RMV Limited Tax Rate	5.0000	3.8137	2.1577	10.9714
	Assessed Value	\$35,105,618			

001.24	County-Washington	-	2.6217	0.2178	2.8395
	ESD-NW Regional	0.1538	-	-	0.1538
	Community College-Portland	0.2828	-	0.2122	0.4950
	School-Hillsboro #1J	4.9749	-	1.6086	6.5835
	Fire-Wash Co RFPD #2	-	1.1219	-	1.1219
	Port-Portland	-	0.0701	-	0.0701
	-	-	-	-	-
	-	-	-	-	-
	-	-	-	-	-
	-	-	-	-	-
	-	-	-	-	-
	-	-	-	-	-
	<b>Total Tax Rate</b>	<b>5.4115</b>	<b>3.8137</b>	<b>2.0386</b>	<b>11.2638</b>
	RMV Limited Tax Rate	5.0000	3.8137	2.0386	10.8523
	Assessed Value	\$110,290,830			

001.25	County-Washington	-	2.6217	0.2178	2.8395
	ESD-NW Regional	0.1538	-	-	0.1538
	Community College-Portland	0.2828	-	0.2122	0.4950
	School-Hillsboro #1J	4.9749	-	1.6086	6.5835
	Fire-Wash Co RFPD #2	-	1.1219	-	1.1219
	Port-Portland	-	0.0701	-	0.0701
	-	-	-	-	-
	-	-	-	-	-
	-	-	-	-	-
	-	-	-	-	-
	-	-	-	-	-
	-	-	-	-	-
	<b>Total Tax Rate</b>	<b>5.4115</b>	<b>3.8137</b>	<b>2.0386</b>	<b>11.2638</b>
	RMV Limited Tax Rate	5.0000	3.8137	2.0386	10.8523
	Assessed Value	\$956,074			

## 2005-06 Washington County Detail Tax Rate

Tax Code	District	School	Government	Unlimited	Total
001.26	County-Washington	-	2.6217	0.2178	2.8395
	ESD-NW Regional	0.1538	-	-	0.1538
	Community College-Portland	0.2828	-	0.2122	0.4950
	School-Hillsboro #1J	4.9749	-	1.6086	6.5835
	Port-Portland	-	0.0701	-	0.0701
	-	-	-	-	-
	-	-	-	-	-
	-	-	-	-	-
	-	-	-	-	-
	-	-	-	-	-
	-	-	-	-	-
	-	-	-	-	-
	<b>Total Tax Rate</b>	<b>5.4115</b>	<b>2.6918</b>	<b>2.0386</b>	<b>10.1419</b>
	RMV Limited Tax Rate	5.0000	2.6918	2.0386	9.7304
	Assessed Value	\$6,660			

001.27	County-Enhanced Patrol	-	1.1300	-	1.1300	
	County-Washington	-	2.6217	0.2178	2.8395	
	County-Road Maintenance	-	0.2456	-	0.2456	
	ESD-NW Regional	0.1538	-	-	0.1538	
	Community College-Portland	0.2828	-	0.2122	0.4950	
	School-Hillsboro #1J	4.9749	-	1.6086	6.5835	
	Sanitary Dist-Clean Water Services	-	-	-	-	
	Fire-TV Fire & Rescue	-	1.7752	0.0464	1.8216	
	Port-Portland	-	0.0701	-	0.0701	
	Regional-Metro Zoo	-	0.0966	0.1875	0.2841	
	Regional-Tri Met	-	-	0.1191	0.1191	
	-	-	-	-	-	
		<b>Total Tax Rate</b>	<b>5.4115</b>	<b>5.9392</b>	<b>2.3916</b>	<b>13.7423</b>
		RMV Limited Tax Rate	5.0000	5.9392	2.3916	13.3308
		Assessed Value	\$336,400			

001.28	County-Enhanced Patrol	-	1.1300	-	1.1300	
	County-Washington	-	2.6217	0.2178	2.8395	
	County-Road Maintenance	-	0.2456	-	0.2456	
	ESD-NW Regional	0.1538	-	-	0.1538	
	Community College-Portland	0.2828	-	0.2122	0.4950	
	School-Hillsboro #1J	4.9749	-	1.6086	6.5835	
	Sanitary Dist-Clean Water Services	-	-	-	-	
	Fire-Wash Co RFPD #2	-	1.1219	-	1.1219	
	Port-Portland	-	0.0701	-	0.0701	
	Regional-Metro Zoo	-	0.0966	0.1875	0.2841	
	Regional-Tri Met	-	-	0.1191	0.1191	
	-	-	-	-	-	
		<b>Total Tax Rate</b>	<b>5.4115</b>	<b>5.2859</b>	<b>2.3452</b>	<b>13.0426</b>
		RMV Limited Tax Rate	5.0000	5.2859	2.3452	12.6311
		Assessed Value	\$13,603,805			

## 2005-06 Washington County Detail Tax Rate

Tax Code	District	School	Government	Unlimited	Total
001.31	County-Enhanced Patrol	-	1.1300	-	1.1300
	County-Washington	-	2.6217	0.2178	2.8395
	County-Road Maintenance	-	0.2456	-	0.2456
	ESD-NW Regional	0.1538	-	-	0.1538
	Community College-Portland	0.2828	-	0.2122	0.4950
	School-Hillsboro #1J	4.9749	-	1.6086	6.5835
	Sanitary Dist-Clean Water Services	-	-	-	-
	City-Hillsboro	-	4.7665	-	4.7665
	Fire-TV Fire & Rescue	-	1.7752	0.0464	1.8216
	Port-Portland	-	0.0701	-	0.0701
	Regional-Metro Zoo	-	0.0966	0.1875	0.2841
	Regional-Tri Met	-	-	0.1191	0.1191
	<b>Total Tax Rate</b>		<b>5.4115</b>	<b>10.7057</b>	<b>2.3916</b>
RMV Limited Tax Rate		5.0000	10.0000	2.3916	17.3916
Assessed Value		\$11,800			

001.34	County-Washington	-	2.6217	0.2178	2.8395
	ESD-NW Regional	0.1538	-	-	0.1538
	Community College-Portland	0.2828	-	0.2122	0.4950
	School-Hillsboro #1J	4.9749	-	1.6086	6.5835
	Sanitary Dist-Clean Water Services	-	-	-	-
	City-Hillsboro	-	4.7665	-	4.7665
	Park & Rec-Tualatin Hills	-	1.3073	0.1432	1.4505
	Port-Portland	-	0.0701	-	0.0701
	Regional-Metro Zoo	-	0.0966	0.1875	0.2841
	Regional-Tri Met	-	-	0.1191	0.1191
	-	-	-	-	-
	-	-	-	-	-
	<b>Total Tax Rate</b>		<b>5.4115</b>	<b>8.8622</b>	<b>2.4884</b>
RMV Limited Tax Rate		5.0000	10.0000	2.4884	17.4884
Assessed Value		\$22,053,587			

001.36	County-Enhanced Patrol	-	1.1300	-	1.1300
	County-Washington	-	2.6217	0.2178	2.8395
	County-Road Maintenance	-	0.2456	-	0.2456
	ESD-NW Regional	0.1538	-	-	0.1538
	Community College-Portland	0.2828	-	0.2122	0.4950
	School-Hillsboro #1J	4.9749	-	1.6086	6.5835
	Sanitary Dist-Clean Water Services	-	-	-	-
	Park & Rec-Tualatin Hills	-	1.3073	0.1432	1.4505
	Fire-TV Fire & Rescue	-	1.7752	0.0464	1.8216
	Port-Portland	-	0.0701	-	0.0701
	Regional-Metro Zoo	-	0.0966	0.1875	0.2841
	Regional-Tri Met	-	-	0.1191	0.1191
	<b>Total Tax Rate</b>		<b>5.4115</b>	<b>7.2465</b>	<b>2.5348</b>
RMV Limited Tax Rate		5.0000	7.2465	2.5348	14.7813
Assessed Value		\$79,120,560			

**2005-06 Washington County Detail Tax Rate**

Tax Code	District	School	Government	Unlimited	Total
<b>001.37</b>	County-Enhanced Patrol	-	1.1300	-	1.1300
	County-Washington	-	2.6217	0.2178	2.8395
	County-Road Maintenance	-	0.2456	-	0.2456
	ESD-NW Regional	0.1538	-	-	0.1538
	Community College-Portland	0.2828	-	0.2122	0.4950
	School-Hillsboro #1J	4.9749	-	1.6086	6.5835
	Sanitary Dist-Clean Water Services	-	-	-	-
	Park & Rec-Tualatin Hills	-	1.3073	0.1432	1.4505
	Fire-Wash Co RFPD #2	-	1.1219	-	1.1219
	Port-Portland	-	0.0701	-	0.0701
	Regional-Metro Zoo	-	0.0966	0.1875	0.2841
	Regional-Tri Met	-	-	0.1191	0.1191
	<b>Total Tax Rate</b>		<b>5.4115</b>	<b>6.5932</b>	<b>2.4884</b>
RMV Limited Tax Rate		5.0000	6.5932	2.4884	14.0816
Assessed Value		\$196,883,468			

<b>001.39</b>	County-Washington	-	2.6217	0.2178	2.8395
	ESD-NW Regional	0.1538	-	-	0.1538
	Community College-Portland	0.2828	-	0.2122	0.4950
	School-Hillsboro #1J	4.9749	-	1.6086	6.5835
	Sanitary Dist-Clean Water Services	-	-	-	-
	Park & Rec-Tualatin Hills	-	1.3073	0.1432	1.4505
	City-Hillsboro	-	4.7665	-	4.7665
	Port-Portland	-	0.0701	-	0.0701
	Regional-Metro Zoo	-	0.0966	0.1875	0.2841
	Regional-Tri Met	-	-	0.1191	0.1191
	-	-	-	-	-
	-	-	-	-	-
	<b>Total Tax Rate</b>		<b>5.4115</b>	<b>8.8622</b>	<b>2.4884</b>
RMV Limited Tax Rate		5.0000	8.8622	2.4884	16.3506
Assessed Value		\$182,280			

<b>001.41</b>	County-Washington	-	2.6217	0.2178	2.8395
	ESD-NW Regional	0.1538	-	-	0.1538
	Community College-Portland	0.2828	-	0.2122	0.4950
	School-Hillsboro #1J	4.9749	-	1.6086	6.5835
	Port-Portland	-	0.0701	-	0.0701
	-	-	-	-	-
	-	-	-	-	-
	-	-	-	-	-
	-	-	-	-	-
	-	-	-	-	-
	-	-	-	-	-
	-	-	-	-	-
	<b>Total Tax Rate</b>		<b>5.4115</b>	<b>2.6918</b>	<b>2.0386</b>
RMV Limited Tax Rate		5.0000	2.6918	2.0386	9.7304
Assessed Value		\$102,000			

## 2005-06 Washington County Detail Tax Rate

Tax Code	District	School	Government	Unlimited	Total
001.42	County-Washington	-	2.6217	0.2178	2.8395
	ESD-NW Regional	0.1538	-	-	0.1538
	Community College-Portland	0.2828	-	0.2122	0.4950
	School-Hillsboro #1J	4.9749	-	1.6086	6.5835
	City-Hillsboro	-	4.7665	-	4.7665
	Port-Portland	-	0.0701	-	0.0701
	Regional-Tri Met	-	-	0.1191	0.1191
	-	-	-	-	-
	-	-	-	-	-
	-	-	-	-	-
	-	-	-	-	-
	<b>Total Tax Rate</b>	<b>5.4115</b>	<b>7.4583</b>	<b>2.1577</b>	<b>15.0275</b>
	RMV Limited Tax Rate	5.0000	7.4583	2.1577	14.6160
	Assessed Value	\$716,660			

001.44	County-Washington	-	2.6217	0.2178	2.8395
	ESD-NW Regional	0.1538	-	-	0.1538
	Community College-Portland	0.2828	-	0.2122	0.4950
	School-Hillsboro #1J	4.9749	-	1.6086	6.5835
	Fire-Wash Co RFPD #2	-	1.1219	-	1.1219
	Port-Portland	-	0.0701	-	0.0701
	Regional-Tri Met	-	-	0.1191	0.1191
	-	-	-	-	-
	-	-	-	-	-
	-	-	-	-	-
	-	-	-	-	-
	<b>Total Tax Rate</b>	<b>5.4115</b>	<b>3.8137</b>	<b>2.1577</b>	<b>11.3829</b>
	RMV Limited Tax Rate	5.0000	3.8137	2.1577	10.9714
	Assessed Value	\$1,385,614			

001.45	County-Washington	-	2.6217	0.2178	2.8395
	ESD-NW Regional	0.1538	-	-	0.1538
	Community College-Portland	0.2828	-	0.2122	0.4950
	School-Hillsboro #1J	4.9749	-	1.6086	6.5835
	City-Hillsboro	-	4.7665	-	4.7665
	Regional-Tri Met	-	-	0.1191	0.1191
	Port-Portland	-	0.0701	-	0.0701
	-	-	-	-	-
	-	-	-	-	-
	-	-	-	-	-
	-	-	-	-	-
	<b>Total Tax Rate</b>	<b>5.4115</b>	<b>7.4583</b>	<b>2.1577</b>	<b>15.0275</b>
	RMV Limited Tax Rate	5.0000	7.4583	2.1577	14.6160
	Assessed Value	\$472,020			

2005-06 Washington County Detail Tax Rate

Tax Code	District	School	Government	Unlimited	Total
001.46	County-Washington	-	2.6217	0.2178	2.8395
	ESD-NW Regional	0.1538	-	-	0.1538
	Community College-Portland	0.2828	-	0.2122	0.4950
	School-Hillsboro #1J	4.9749	-	1.6086	6.5835
	Fire-TV Fire & Rescue	-	1.7752	0.0464	1.8216
	City-Hillsboro	-	4.7665	-	4.7665
	Sanitary Dist-Clean Water Services	-	-	-	-
	Regional-Tri Met	-	-	0.1191	0.1191
	Regional-Metro Zoo	-	0.0966	0.1875	0.2841
	Port-Portland	-	0.0701	-	0.0701
	-	-	-	-	-
	-	-	-	-	-
<b>Total Tax Rate</b>		<b>5.4115</b>	<b>9.3301</b>	<b>2.3916</b>	<b>17.1332</b>
RMV Limited Tax Rate		5.0000	9.3301	2.3916	16.7217
Assessed Value		\$156,870			

001.47	County-Washington	-	2.6217	0.2178	2.8395
	ESD-NW Regional	0.1538	-	-	0.1538
	Community College-Portland	0.2828	-	0.2122	0.4950
	School-Hillsboro #1J	4.9749	-	1.6086	6.5835
	Sanitary Dist-Clean Water Services	-	-	-	-
	Fire-TV Fire & Rescue	-	1.7752	0.0464	1.8216
	City-Hillsboro	-	4.7665	-	4.7665
	Regional-Tri Met	-	-	0.1191	0.1191
	Regional-Metro Zoo	-	0.0966	0.1875	0.2841
	Port-Portland	-	0.0701	-	0.0701
	-	-	-	-	-
	-	-	-	-	-
<b>Total Tax Rate</b>		<b>5.4115</b>	<b>9.3301</b>	<b>2.3916</b>	<b>17.1332</b>
RMV Limited Tax Rate		5.0000	9.3301	2.3916	16.7217
Assessed Value		\$330			

001.50	County-Washington	-	2.6217	0.2178	2.8395
	ESD-NW Regional	0.1538	-	-	0.1538
	Community College-Portland	0.2828	-	0.2122	0.4950
	School-Hillsboro #1J	4.9749	-	1.6086	6.5835
	Fire-Wash Co RFPD #2	-	1.1219	-	1.1219
	City-North Plains	-	2.1712	0.4673	2.6385
	Port-Portland	-	0.0701	-	0.0701
	-	-	-	-	-
	-	-	-	-	-
	-	-	-	-	-
	-	-	-	-	-
	-	-	-	-	-
<b>Total Tax Rate</b>		<b>5.4115</b>	<b>5.9849</b>	<b>2.5059</b>	<b>13.9023</b>
RMV Limited Tax Rate		5.0000	5.9849	2.5059	13.4908
Assessed Value		\$9,663,209			

## 2005-06 Washington County Detail Tax Rate

Tax Code	District	School	Government	Unlimited	Total
007.01	County-Washington	-	2.6217	0.2178	2.8395
	ESD-NW Regional	0.1538	-	-	0.1538
	Community College-Portland	0.2828	-	0.2122	0.4950
	School-Bond-Hillsboro Elementary	-	-	0.0793	0.0793
	School-Hillsboro #1J	4.9749	-	1.6086	6.5835
	Sanitary Dist-Clean Water Services	-	-	-	-
	Port-Portland	-	0.0701	-	0.0701
	City-Hillsboro	-	4.7665	-	4.7665
	Regional-Metro Zoo	-	0.0966	0.1875	0.2841
	Regional-Tri Met	-	-	0.1191	0.1191
	-	-	-	-	-
	-	-	-	-	-
<b>Total Tax Rate</b>		<b>5.4115</b>	<b>7.5549</b>	<b>2.4245</b>	<b>15.3909</b>
RMV Limited Tax Rate		5.0000	7.5549	2.4245	14.9794
Assessed Value		\$3,550,305,237			

007.02	County-Washington	-	2.6217	0.2178	2.8395
	ESD-NW Regional	0.1538	-	-	0.1538
	Community College-Portland	0.2828	-	0.2122	0.4950
	School-Bond-Hillsboro Elementary	-	-	0.0793	0.0793
	School-Hillsboro #1J	4.9749	-	1.6086	6.5835
	Fire-Cornelius Rural	-	1.5307	-	1.5307
	Port-Portland	-	0.0701	-	0.0701
	-	-	-	-	-
	-	-	-	-	-
	-	-	-	-	-
	-	-	-	-	-
	-	-	-	-	-
<b>Total Tax Rate</b>		<b>5.4115</b>	<b>4.2225</b>	<b>2.1179</b>	<b>11.7519</b>
RMV Limited Tax Rate		5.0000	4.2225	2.1179	11.3404
Assessed Value		\$60,624,154			

007.03	County-Washington	-	2.6217	0.2178	2.8395
	ESD-NW Regional	0.1538	-	-	0.1538
	Community College-Portland	0.2828	-	0.2122	0.4950
	School-Bond-Hillsboro Elementary	-	-	0.0793	0.0793
	School-Hillsboro #1J	4.9749	-	1.6086	6.5835
	Fire-Forest Grove Rural	-	1.2766	0.1459	1.4225
	Port-Portland	-	0.0701	-	0.0701
	-	-	-	-	-
	-	-	-	-	-
	-	-	-	-	-
	-	-	-	-	-
	-	-	-	-	-
<b>Total Tax Rate</b>		<b>5.4115</b>	<b>3.9684</b>	<b>2.2638</b>	<b>11.6437</b>
RMV Limited Tax Rate		5.0000	3.9684	2.2638	11.2322
Assessed Value		\$2,902,790			

## 2005-06 Washington County Detail Tax Rate

Tax Code	District	School	Government	Unlimited	Total
007.04	County-Washington	-	2.6217	0.2178	2.8395
	ESD-NW Regional	0.1538	-	-	0.1538
	Community College-Portland	0.2828	-	0.2122	0.4950
	School-Bond-Hillsboro Elementary	-	-	0.0793	0.0793
	School-Hillsboro #1J	4.9749	-	1.6086	6.5835
	Fire-Forest Grove Rural	-	1.2766	0.1459	1.4225
	Port-Portland	-	0.0701	-	0.0701
	Regional-Tri Met	-	-	0.1191	0.1191
	-	-	-	-	-
	-	-	-	-	-
	-	-	-	-	-
	-	-	-	-	-
	<b>Total Tax Rate</b>		<b>5.4115</b>	<b>3.9684</b>	<b>2.3829</b>
RMV Limited Tax Rate		5.0000	3.9684	2.3829	11.3513
Assessed Value		\$67,250			

007.05	County-Washington	-	2.6217	0.2178	2.8395
	ESD-NW Regional	0.1538	-	-	0.1538
	Community College-Portland	0.2828	-	0.2122	0.4950
	School-Bond-Hillsboro Elementary	-	-	0.0793	0.0793
	School-Hillsboro #1J	4.9749	-	1.6086	6.5835
	Fire-Gaston Rural	-	1.5121	-	1.5121
	Port-Portland	-	0.0701	-	0.0701
	-	-	-	-	-
	-	-	-	-	-
	-	-	-	-	-
	-	-	-	-	-
	-	-	-	-	-
	<b>Total Tax Rate</b>		<b>5.4115</b>	<b>4.2039</b>	<b>2.1179</b>
RMV Limited Tax Rate		5.0000	4.2039	2.1179	11.3218
Assessed Value		\$121,760			

007.10	County-Washington	-	2.6217	0.2178	2.8395
	ESD-NW Regional	0.1538	-	-	0.1538
	Community College-Portland	0.2828	-	0.2122	0.4950
	School-Bond-Hillsboro Elementary	-	-	0.0793	0.0793
	School-Hillsboro #1J	4.9749	-	1.6086	6.5835
	Port-Portland	-	0.0701	-	0.0701
	Regional-Metro Zoo	-	0.0966	0.1875	0.2841
	Regional-Tri Met	-	-	0.1191	0.1191
	-	-	-	-	-
	-	-	-	-	-
	-	-	-	-	-
	-	-	-	-	-
	<b>Total Tax Rate</b>		<b>5.4115</b>	<b>2.7884</b>	<b>2.4245</b>
RMV Limited Tax Rate		5.0000	2.7884	2.4245	10.2129
Assessed Value		\$9,400,000			



## 2005-06 Washington County Detail Tax Rate

Tax Code	District	School	Government	Unlimited	Total
007.11	County-Enhanced Patrol	-	1.1300	-	1.1300
	County-Washington	-	2.6217	0.2178	2.8395
	County-Road Maintenance	-	0.2456	-	0.2456
	ESD-NW Regional	0.1538	-	-	0.1538
	Community College-Portland	0.2828	-	0.2122	0.4950
	School-Bond-Hillsboro Elementary	-	-	0.0793	0.0793
	School-Hillsboro #1J	4.9749	-	1.6086	6.5835
	Sanitary Dist-Clean Water Services	-	-	-	-
	Fire-Cornelius Rural	-	1.5307	-	1.5307
	Port-Portland	-	0.0701	-	0.0701
	Regional-Metro Zoo	-	0.0966	0.1875	0.2841
	Regional-Tri Met	-	-	0.1191	0.1191
	<b>Total Tax Rate</b>		<b>5.4115</b>	<b>5.6947</b>	<b>2.4245</b>
RMV Limited Tax Rate		5.0000	5.6947	2.4245	13.1192
Assessed Value		\$393,847			

007.12	County-Washington	-	2.6217	0.2178	2.8395
	ESD-NW Regional	0.1538	-	-	0.1538
	Community College-Portland	0.2828	-	0.2122	0.4950
	School-Bond-Hillsboro Elementary	-	-	0.0793	0.0793
	School-Hillsboro #1J	4.9749	-	1.6086	6.5835
	Fire-TV Fire & Rescue	-	1.7752	0.0464	1.8216
	Port-Portland	-	0.0701	-	0.0701
	Regional-Tri Met	-	-	0.1191	0.1191
	-	-	-	-	-
	-	-	-	-	-
	-	-	-	-	-
	-	-	-	-	-
	<b>Total Tax Rate</b>		<b>5.4115</b>	<b>4.4670</b>	<b>2.2834</b>
RMV Limited Tax Rate		5.0000	4.4670	2.2834	11.7504
Assessed Value		\$1,883,380			

007.13	County-Washington	-	2.6217	0.2178	2.8395
	ESD-NW Regional	0.1538	-	-	0.1538
	Community College-Portland	0.2828	-	0.2122	0.4950
	School-Bond-Hillsboro Elementary	-	-	0.0793	0.0793
	School-Hillsboro #1J	4.9749	-	1.6086	6.5835
	Fire-Banks Rural	-	1.7031	0.3063	2.0094
	Port-Portland	-	0.0701	-	0.0701
	-	-	-	-	-
	-	-	-	-	-
	-	-	-	-	-
	-	-	-	-	-
	-	-	-	-	-
	<b>Total Tax Rate</b>		<b>5.4115</b>	<b>4.3949</b>	<b>2.4242</b>
RMV Limited Tax Rate		5.0000	4.3949	2.4242	11.8191
Assessed Value		\$580			

## 2005-06 Washington County Detail Tax Rate

Tax Code	District	School	Government	Unlimited	Total	
007.14	County-Enhanced Patrol	-	1.1300	-	1.1300	
	County-Washington	-	2.6217	0.2178	2.8395	
	County-Road Maintenance	-	0.2456	-	0.2456	
	ESD-NW Regional	0.1538	-	-	0.1538	
	Community College-Portland	0.2828	-	0.2122	0.4950	
	School-Bond-Hillsboro Elementary	-	-	0.0793	0.0793	
	School-Hillsboro #1J	4.9749	-	1.6086	6.5835	
	Fire-Cornelius Rural	-	1.5307	-	1.5307	
	Port-Portland	-	0.0701	-	0.0701	
	Regional-Tri Met	-	-	0.1191	0.1191	
	-	-	-	-	-	
	-	-	-	-	-	
	<b>Total Tax Rate</b>		<b>5.4115</b>	<b>5.5981</b>	<b>2.2370</b>	<b>13.2466</b>
	RMV Limited Tax Rate		5.0000	5.5981	2.2370	12.8351
Assessed Value		\$1,150				

007.15	County-Enhanced Patrol	-	1.1300	-	1.1300	
	County-Washington	-	2.6217	0.2178	2.8395	
	County-Road Maintenance	-	0.2456	-	0.2456	
	ESD-NW Regional	0.1538	-	-	0.1538	
	Community College-Portland	0.2828	-	0.2122	0.4950	
	School-Bond-Hillsboro Elementary	-	-	0.0793	0.0793	
	School-Hillsboro #1J	4.9749	-	1.6086	6.5835	
	Fire-Wash Co RFPD #2	-	1.1219	-	1.1219	
	Port-Portland	-	0.0701	-	0.0701	
	Regional-Metro Zoo	-	0.0966	0.1875	0.2841	
	Regional-Tri Met	-	-	0.1191	0.1191	
	-	-	-	-	-	
	<b>Total Tax Rate</b>		<b>5.4115</b>	<b>5.2859</b>	<b>2.4245</b>	<b>13.1219</b>
	RMV Limited Tax Rate		5.0000	5.2859	2.4245	12.7104
Assessed Value		\$362,760				

007.16	County-Enhanced Patrol	-	1.1300	-	1.1300	
	County-Washington	-	2.6217	0.2178	2.8395	
	County-Road Maintenance	-	0.2456	-	0.2456	
	ESD-NW Regional	0.1538	-	-	0.1538	
	Community College-Portland	0.2828	-	0.2122	0.4950	
	School-Bond-Hillsboro Elementary	-	-	0.0793	0.0793	
	School-Hillsboro #1J	4.9749	-	1.6086	6.5835	
	Sanitary Dist-Clean Water Services	-	-	-	-	
	Fire-Wash Co RFPD #2	-	1.1219	-	1.1219	
	Port-Portland	-	0.0701	-	0.0701	
	Regional-Metro Zoo	-	0.0966	0.1875	0.2841	
	Regional-Tri Met	-	-	0.1191	0.1191	
	<b>Total Tax Rate</b>		<b>5.4115</b>	<b>5.2859</b>	<b>2.4245</b>	<b>13.1219</b>
	RMV Limited Tax Rate		5.0000	5.2859	2.4245	12.7104
Assessed Value		\$8,991,123				

## 2005-06 Washington County Detail Tax Rate

Tax Code	District	School	Government	Unlimited	Total
007.17	County-Enhanced Patrol	-	1.1300	-	1.1300
	County-Washington	-	2.6217	0.2178	2.8395
	County-Road Maintenance	-	0.2456	-	0.2456
	ESD-NW Regional	0.1538	-	-	0.1538
	Community College-Portland	0.2828	-	0.2122	0.4950
	School-Bond-Hillsboro Elementary	-	-	0.0793	0.0793
	School-Hillsboro #1J	4.9749	-	1.6086	6.5835
	Fire-Wash Co RFPD #2	-	1.1219	-	1.1219
	Port-Portland	-	0.0701	-	0.0701
	Regional-Tri Met	-	-	0.1191	0.1191
	-	-	-	-	-
	-	-	-	-	-
	<b>Total Tax Rate</b>		<b>5.4115</b>	<b>5.1893</b>	<b>2.2370</b>
RMV Limited Tax Rate		5.0000	5.1893	2.2370	12.4263
Assessed Value		\$6,075,796			

007.18	County-Washington	-	2.6217	0.2178	2.8395
	ESD-NW Regional	0.1538	-	-	0.1538
	Community College-Portland	0.2828	-	0.2122	0.4950
	School-Bond-Hillsboro Elementary	-	-	0.0793	0.0793
	School-Hillsboro #1J	4.9749	-	1.6086	6.5835
	Sanitary Dist-Clean Water Services	-	-	-	-
	Fire-Cornelius Rural	-	1.5307	-	1.5307
	Port-Portland	-	0.0701	-	0.0701
	Regional-Metro Zoo	-	0.0966	0.1875	0.2841
	Regional-Tri Met	-	-	0.1191	0.1191
	-	-	-	-	-
	-	-	-	-	-
	<b>Total Tax Rate</b>		<b>5.4115</b>	<b>4.3191</b>	<b>2.4245</b>
RMV Limited Tax Rate		5.0000	4.3191	2.4245	11.7436
Assessed Value		\$137,960			

007.19	County-Washington	-	2.6217	0.2178	2.8395
	ESD-NW Regional	0.1538	-	-	0.1538
	Community College-Portland	0.2828	-	0.2122	0.4950
	School-Bond-Hillsboro Elementary	-	-	0.0793	0.0793
	School-Hillsboro #1J	4.9749	-	1.6086	6.5835
	Sanitary Dist-Clean Water Services	-	-	-	-
	City-Cornelius	-	3.9836	0.2762	4.2598
	Port-Portland	-	0.0701	-	0.0701
	Regional-Metro Zoo	-	0.0966	0.1875	0.2841
	Regional-Tri Met	-	-	0.1191	0.1191
	-	-	-	-	-
	-	-	-	-	-
	<b>Total Tax Rate</b>		<b>5.4115</b>	<b>6.7720</b>	<b>2.7007</b>
RMV Limited Tax Rate		5.0000	6.7720	2.7007	14.4727
Assessed Value		\$127,277,121			

## 2005-06 Washington County Detail Tax Rate

Tax Code	District	School	Government	Unlimited	Total
007.20	County-Washington	-	2.6217	0.2178	2.8395
	ESD-NW Regional	0.1538	-	-	0.1538
	Community College-Portland	0.2828	-	0.2122	0.4950
	School-Bond-Hillsboro Elementary	-	-	0.0793	0.0793
	School-Hillsboro #1J	4.9749	-	1.6086	6.5835
	Fire-Wash Co RFPD #2	-	1.1219	-	1.1219
	Port-Portland	-	0.0701	-	0.0701
	Regional-Metro Zoo	-	0.0966	0.1875	0.2841
	Regional-Tri Met	-	-	0.1191	0.1191
	-	-	-	-	-
	-	-	-	-	-
	-	-	-	-	-
	<b>Total Tax Rate</b>		<b>5.4115</b>	<b>3.9103</b>	<b>2.4245</b>
RMV Limited Tax Rate		5.0000	3.9103	2.4245	11.3348
Assessed Value		\$13,195,410			

007.21	County-Washington	-	2.6217	0.2178	2.8395
	ESD-NW Regional	0.1538	-	-	0.1538
	Community College-Portland	0.2828	-	0.2122	0.4950
	School-Bond-Hillsboro Elementary	-	-	0.0793	0.0793
	School-Hillsboro #1J	4.9749	-	1.6086	6.5835
	Sanitary Dist-Clean Water Services	-	-	-	-
	Fire-Wash Co RFPD #2	-	1.1219	-	1.1219
	Port-Portland	-	0.0701	-	0.0701
	Regional-Metro Zoo	-	0.0966	0.1875	0.2841
	Regional-Tri Met	-	-	0.1191	0.1191
	-	-	-	-	-
	-	-	-	-	-
	<b>Total Tax Rate</b>		<b>5.4115</b>	<b>3.9103</b>	<b>2.4245</b>
RMV Limited Tax Rate		5.0000	3.9103	2.4245	11.3348
Assessed Value		\$422,400			

007.22	County-Washington	-	2.6217	0.2178	2.8395
	ESD-NW Regional	0.1538	-	-	0.1538
	Community College-Portland	0.2828	-	0.2122	0.4950
	School-Bond-Hillsboro Elementary	-	-	0.0793	0.0793
	School-Hillsboro #1J	4.9749	-	1.6086	6.5835
	Fire-Wash Co RFPD #2	-	1.1219	-	1.1219
	Port-Portland	-	0.0701	-	0.0701
	-	-	-	-	-
	-	-	-	-	-
	-	-	-	-	-
	-	-	-	-	-
	-	-	-	-	-
	<b>Total Tax Rate</b>		<b>5.4115</b>	<b>3.8137</b>	<b>2.1179</b>
RMV Limited Tax Rate		5.0000	3.8137	2.1179	10.9316
Assessed Value		\$70,414,128			

**2005-06 Washington County Detail Tax Rate**

Tax Code	District	School	Government	Unlimited	Total
007.23	County-Washington	-	2.6217	0.2178	2.8395
	ESD-NW Regional	0.1538	-	-	0.1538
	Community College-Portland	0.2828	-	0.2122	0.4950
	School-Bond-Hillsboro Elementary	-	-	0.0793	0.0793
	School-Hillsboro #1J	4.9749	-	1.6086	6.5835
	Fire-Cornelius Rural	-	1.5307	-	1.5307
	Port-Portland	-	0.0701	-	0.0701
	Regional-Metro Zoo	-	0.0966	0.1875	0.2841
	Regional-Tri Met	-	-	0.1191	0.1191
	-	-	-	-	-
	-	-	-	-	-
	-	-	-	-	-
	<b>Total Tax Rate</b>		<b>5.4115</b>	<b>4.3191</b>	<b>2.4245</b>
RMV Limited Tax Rate		5.0000	4.3191	2.4245	11.7436
Assessed Value		\$6,865,627			

007.24	County-Washington	-	2.6217	0.2178	2.8395
	ESD-NW Regional	0.1538	-	-	0.1538
	Community College-Portland	0.2828	-	0.2122	0.4950
	School-Bond-Hillsboro Elementary	-	-	0.0793	0.0793
	School-Hillsboro #1J	4.9749	-	1.6086	6.5835
	Sanitary Dist-Clean Water Services	-	-	-	-
	Port-Portland	-	0.0701	-	0.0701
	City-Hillsboro	-	4.7665	-	4.7665
	Regional-Metro Zoo	-	0.0966	0.1875	0.2841
	Regional-Tri Met	-	-	0.1191	0.1191
	-	-	-	-	-
	-	-	-	-	-
	<b>Total Tax Rate</b>		<b>5.4115</b>	<b>7.5549</b>	<b>2.4245</b>
RMV Limited Tax Rate		5.0000	7.5549	2.4245	14.9794
Assessed Value		\$12,639,330			

007.25	County-Washington	-	2.6217	0.2178	2.8395
	ESD-NW Regional	0.1538	-	-	0.1538
	Community College-Portland	0.2828	-	0.2122	0.4950
	School-Bond-Hillsboro Elementary	-	-	0.0793	0.0793
	School-Hillsboro #1J	4.9749	-	1.6086	6.5835
	Fire-Cornelius Rural	-	1.5307	-	1.5307
	Port-Portland	-	0.0701	-	0.0701
	Regional-Tri Met	-	-	0.1191	0.1191
	-	-	-	-	-
	-	-	-	-	-
	-	-	-	-	-
	-	-	-	-	-
	<b>Total Tax Rate</b>		<b>5.4115</b>	<b>4.2225</b>	<b>2.2370</b>
RMV Limited Tax Rate		5.0000	4.2225	2.2370	11.4595
Assessed Value		\$21,992,161			

2005-06 Washington County Detail Tax Rate

Tax Code	District	School	Government	Unlimited	Total
007.26	County-Washington	-	2.6217	0.2178	2.8395
	ESD-NW Regional	0.1538	-	-	0.1538
	Community College-Portland	0.2828	-	0.2122	0.4950
	School-Bond-Hillsboro Elementary	-	-	0.0793	0.0793
	School-Hillsboro #1J	4.9749	-	1.6086	6.5835
	City-Cornelius	-	3.9836	0.2762	4.2598
	Port-Portland	-	0.0701	-	0.0701
	Regional-Tri Met	-	-	0.1191	0.1191
	-	-	-	-	-
	-	-	-	-	-
	-	-	-	-	-
	-	-	-	-	-
	<b>Total Tax Rate</b>	<b>5.4115</b>	<b>6.6754</b>	<b>2.5132</b>	<b>14.6001</b>
	RMV Limited Tax Rate	5.0000	6.6754	2.5132	14.1886
	Assessed Value	\$12,826			

007.27	County-Washington	-	2.6217	0.2178	2.8395
	ESD-NW Regional	0.1538	-	-	0.1538
	Community College-Portland	0.2828	-	0.2122	0.4950
	School-Bond-Hillsboro Elementary	-	-	0.0793	0.0793
	School-Hillsboro #1J	4.9749	-	1.6086	6.5835
	Fire-Wash Co RFPD #2	-	1.1219	-	1.1219
	Port-Portland	-	0.0701	-	0.0701
	Regional-Tri Met	-	-	0.1191	0.1191
	-	-	-	-	-
	-	-	-	-	-
	-	-	-	-	-
	-	-	-	-	-
	<b>Total Tax Rate</b>	<b>5.4115</b>	<b>3.8137</b>	<b>2.2370</b>	<b>11.4622</b>
	RMV Limited Tax Rate	5.0000	3.8137	2.2370	11.0507
	Assessed Value	\$46,349,456			

007.29	County-Washington	-	2.6217	0.2178	2.8395
	ESD-NW Regional	0.1538	-	-	0.1538
	Community College-Portland	0.2828	-	0.2122	0.4950
	School-Bond-Hillsboro Elementary	-	-	0.0793	0.0793
	School-Hillsboro #1J	4.9749	-	1.6086	6.5835
	City-Cornelius	-	3.9836	0.2762	4.2598
	Sanitary Dist-Clean Water Services	-	-	-	-
	Regional-Metro Zoo	-	0.0966	0.1875	0.2841
	Port-Portland	-	0.0701	-	0.0701
	Regional-Tri Met	-	-	0.1191	0.1191
	-	-	-	-	-
	-	-	-	-	-
	<b>Total Tax Rate</b>	<b>5.4115</b>	<b>6.7720</b>	<b>2.7007</b>	<b>14.8842</b>
	RMV Limited Tax Rate	5.0000	6.7720	2.7007	14.4727
	Assessed Value	\$370,033			

## 2005-06 Washington County Detail Tax Rate

Tax Code	District	School	Government	Unlimited	Total
007.30	County-Washington	-	2.6217	0.2178	2.8395
	ESD-NW Regional	0.1538	-	-	0.1538
	Community College-Portland	0.2828	-	0.2122	0.4950
	School-Bond-Hillsboro Elementary	-	-	0.0793	0.0793
	School-Hillsboro #1J	4.9749	-	1.6086	6.5835
	City-Hillsboro	-	4.7665	-	4.7665
	Port-Portland	-	0.0701	-	0.0701
	Regional-Metro Zoo	-	0.0966	0.1875	0.2841
	Regional-Tri Met	-	-	0.1191	0.1191
	-	-	-	-	-
	-	-	-	-	-
	-	-	-	-	-
	<b>Total Tax Rate</b>		<b>5.4115</b>	<b>7.5549</b>	<b>2.4245</b>
RMV Limited Tax Rate		5.0000	7.5549	2.4245	14.9794
Assessed Value		\$12,050,800			

007.31	County-Washington	-	2.6217	0.2178	2.8395
	ESD-NW Regional	0.1538	-	-	0.1538
	Community College-Portland	0.2828	-	0.2122	0.4950
	School-Bond-Hillsboro Elementary	-	-	0.0793	0.0793
	School-Hillsboro #1J	4.9749	-	1.6086	6.5835
	Sanitary Dist-Clean Water Services	-	-	-	-
	Port-Portland	-	0.0701	-	0.0701
	City-Hillsboro	-	4.7665	-	4.7665
	Regional-Tri Met	-	-	0.1191	0.1191
	-	-	-	-	-
	-	-	-	-	-
	-	-	-	-	-
	<b>Total Tax Rate</b>		<b>5.4115</b>	<b>7.4583</b>	<b>2.2370</b>
RMV Limited Tax Rate		5.0000	7.4583	2.2370	14.6953
Assessed Value		\$49,238,682			

007.32	County-Enhanced Patrol	-	1.1300	-	1.1300
	County-Washington	-	2.6217	0.2178	2.8395
	County-Road Maintenance	-	0.2456	-	0.2456
	ESD-NW Regional	0.1538	-	-	0.1538
	Community College-Portland	0.2828	-	0.2122	0.4950
	School-Bond-Hillsboro Elementary	-	-	0.0793	0.0793
	School-Hillsboro #1J	4.9749	-	1.6086	6.5835
	Fire-Wash Co RFPD #2	-	1.1219	-	1.1219
	Port-Portland	-	0.0701	-	0.0701
	Regional-Metro Zoo	-	0.0966	0.1875	0.2841
	Regional-Tri Met	-	-	0.1191	0.1191
	-	-	-	-	-
	<b>Total Tax Rate</b>		<b>5.4115</b>	<b>5.2859</b>	<b>2.4245</b>
RMV Limited Tax Rate		5.0000	5.2859	2.4245	12.7104
Assessed Value		\$2,984,100			

## 2005-06 Washington County Detail Tax Rate

Tax Code	District	School	Government	Unlimited	Total
007.33	County-Enhanced Patrol	-	1.1300	-	1.1300
	County-Washington	-	2.6217	0.2178	2.8395
	County-Road Maintenance	-	0.2456	-	0.2456
	ESD-NW Regional	0.1538	-	-	0.1538
	Community College-Portland	0.2828	-	0.2122	0.4950
	School-Bond-Hillsboro Elementary	-	-	0.0793	0.0793
	School-Hillsboro #1J	4.9749	-	1.6086	6.5835
	Sanitary Dist-Clean Water Services	-	-	-	-
	Fire-Wash Co RFPD #2	-	1.1219	-	1.1219
	Port-Portland	-	0.0701	-	0.0701
	Regional-Tri Met	-	-	0.1191	0.1191
	-	-	-	-	-
	<b>Total Tax Rate</b>		<b>5.4115</b>	<b>5.1893</b>	<b>2.2370</b>
RMV Limited Tax Rate		5.0000	5.1893	2.2370	12.4263
Assessed Value		\$252,040			

007.34	County-Washington	-	2.6217	0.2178	2.8395
	ESD-NW Regional	0.1538	-	-	0.1538
	Community College-Portland	0.2828	-	0.2122	0.4950
	School-Bond-Hillsboro Elementary	-	-	0.0793	0.0793
	School-Hillsboro #1J	4.9749	-	1.6086	6.5835
	City-Hillsboro	-	4.7665	-	4.7665
	Port-Portland	-	0.0701	-	0.0701
	Regional-Tri Met	-	-	0.1191	0.1191
	-	-	-	-	-
	-	-	-	-	-
	-	-	-	-	-
	-	-	-	-	-
	<b>Total Tax Rate</b>		<b>5.4115</b>	<b>7.4583</b>	<b>2.2370</b>
RMV Limited Tax Rate		5.0000	7.4583	2.2370	14.6953
Assessed Value		\$12,466,450			

007.35	County-Washington	-	2.6217	0.2178	2.8395
	ESD-NW Regional	0.1538	-	-	0.1538
	Community College-Portland	0.2828	-	0.2122	0.4950
	School-Bond-Hillsboro Elementary	-	-	0.0793	0.0793
	School-Hillsboro #1J	4.9749	-	1.6086	6.5835
	City-Hillsboro	-	4.7665	-	4.7665
	Regional-Tri Met	-	-	0.1191	0.1191
	Regional-Metro Zoo	-	0.0966	0.1875	0.2841
	Port-Portland	-	0.0701	-	0.0701
	-	-	-	-	-
	-	-	-	-	-
	-	-	-	-	-
	<b>Total Tax Rate</b>		<b>5.4115</b>	<b>7.5549</b>	<b>2.4245</b>
RMV Limited Tax Rate		5.0000	7.5549	2.4245	14.9794
Assessed Value		\$247,470			



**2005-06 Washington County Detail Tax Rate**

Tax Code	District	School	Government	Unlimited	Total
007.36	County-Washington	-	2.6217	0.2178	2.8395
	ESD-NW Regional	0.1538	-	-	0.1538
	Community College-Portland	0.2828	-	0.2122	0.4950
	School-Bond-Hillsboro Elementary	-	-	0.0793	0.0793
	School-Hillsboro #1J	4.9749	-	1.6086	6.5835
	City-Cornelius	-	3.9836	0.2762	4.2598
	Fire-Wash Co RFPD #2	-	1.1219	-	1.1219
	Regional-Tri Met	-	-	0.1191	0.1191
	Regional-Metro Zoo	-	0.0966	0.1875	0.2841
	Port-Portland	-	0.0701	-	0.0701
	-	-	-	-	-
	-	-	-	-	-
	<b>Total Tax Rate</b>		<b>5.4115</b>	<b>7.8939</b>	<b>2.7007</b>
RMV Limited Tax Rate		5.0000	7.8939	2.7007	15.5946
Assessed Value		\$2,423,152			

013.10	County-Washington	-	2.6217	0.2178	2.8395
	ESD-NW Regional	0.1538	-	-	0.1538
	Community College-Portland	0.2828	-	0.2122	0.4950
	School-Banks SD#13	5.0152	-	2.3801	7.3953
	Port-Portland	-	0.0701	-	0.0701
	-	-	-	-	-
	-	-	-	-	-
	-	-	-	-	-
	-	-	-	-	-
	-	-	-	-	-
	-	-	-	-	-
	-	-	-	-	-
	<b>Total Tax Rate</b>		<b>5.4518</b>	<b>2.6918</b>	<b>2.8101</b>
RMV Limited Tax Rate		5.0000	2.6918	2.8101	10.5019
Assessed Value		\$3,077,202			

013.11	County-Washington	-	2.6217	0.2178	2.8395
	ESD-NW Regional	0.1538	-	-	0.1538
	Community College-Portland	0.2828	-	0.2122	0.4950
	School-Banks SD#13	5.0152	-	2.3801	7.3953
	Port-Portland	-	0.0701	-	0.0701
	-	-	-	-	-
	-	-	-	-	-
	-	-	-	-	-
	-	-	-	-	-
	-	-	-	-	-
	-	-	-	-	-
	-	-	-	-	-
	<b>Total Tax Rate</b>		<b>5.4518</b>	<b>2.6918</b>	<b>2.8101</b>
RMV Limited Tax Rate		5.0000	2.6918	2.8101	10.5019
Assessed Value		\$16,324,785			

## 2005-06 Washington County Detail Tax Rate

Tax Code	District	School	Government	Unlimited	Total
013.12	County-Washington	-	2.6217	0.2178	2.8395
	ESD-NW Regional	0.1538	-	-	0.1538
	Community College-Portland	0.2828	-	0.2122	0.4950
	School-Banks SD#13	5.0152	-	2.3801	7.3953
	Fire-Forest Grove Rural	-	1.2766	0.1459	1.4225
	Port-Portland	-	0.0701	-	0.0701
	-	-	-	-	-
	-	-	-	-	-
	-	-	-	-	-
	-	-	-	-	-
	-	-	-	-	-
	<b>Total Tax Rate</b>	<b>5.4518</b>	<b>3.9684</b>	<b>2.9560</b>	<b>12.3762</b>
	RMV Limited Tax Rate	5.0000	3.9684	2.9560	11.9244
	Assessed Value	\$39,078,052			

013.13	County-Washington	-	2.6217	0.2178	2.8395
	ESD-NW Regional	0.1538	-	-	0.1538
	Community College-Portland	0.2828	-	0.2122	0.4950
	School-Banks SD#13	5.0152	-	2.3801	7.3953
	Fire-Wash Co RFPD #2	-	1.1219	-	1.1219
	Port-Portland	-	0.0701	-	0.0701
	-	-	-	-	-
	-	-	-	-	-
	-	-	-	-	-
	-	-	-	-	-
	-	-	-	-	-
	<b>Total Tax Rate</b>	<b>5.4518</b>	<b>3.8137</b>	<b>2.8101</b>	<b>12.0756</b>
	RMV Limited Tax Rate	5.0000	3.8137	2.8101	11.6238
	Assessed Value	\$412,630			

013.14	County-Washington	-	2.6217	0.2178	2.8395
	ESD-NW Regional	0.1538	-	-	0.1538
	Community College-Portland	0.2828	-	0.2122	0.4950
	School-Banks SD#13	5.0152	-	2.3801	7.3953
	Fire-Banks Rural	-	1.7031	0.3063	2.0094
	Port-Portland	-	0.0701	-	0.0701
	-	-	-	-	-
	-	-	-	-	-
	-	-	-	-	-
	-	-	-	-	-
	-	-	-	-	-
	<b>Total Tax Rate</b>	<b>5.4518</b>	<b>4.3949</b>	<b>3.1164</b>	<b>12.9631</b>
	RMV Limited Tax Rate	5.0000	4.3949	3.1164	12.5113
	Assessed Value	\$100,257,252			

## 2005-06 Washington County Detail Tax Rate

Tax Code	District	School	Government	Unlimited	Total
013.15	County-Washington	-	2.6217	0.2178	2.8395
	ESD-NW Regional	0.1538	-	-	0.1538
	Community College-Portland	0.2828	-	0.2122	0.4950
	School-Banks SD#13	5.0152	-	2.3801	7.3953
	Fire-Banks Rural	-	1.7031	0.3063	2.0094
	Port-Portland	-	0.0701	-	0.0701
	-	-	-	-	-
	-	-	-	-	-
	-	-	-	-	-
	-	-	-	-	-
	-	-	-	-	-
	-	-	-	-	-
	<b>Total Tax Rate</b>	<b>5.4518</b>	<b>4.3949</b>	<b>3.1164</b>	<b>12.9631</b>
	RMV Limited Tax Rate	5.0000	4.3949	3.1164	12.5113
	Assessed Value	\$144,123,063			

013.16	County-Washington	-	2.6217	0.2178	2.8395
	ESD-NW Regional	0.1538	-	-	0.1538
	Community College-Portland	0.2828	-	0.2122	0.4950
	School-Banks SD#13	5.0152	-	2.3801	7.3953
	Fire-Forest Grove Rural	-	1.2766	0.1459	1.4225
	Port-Portland	-	0.0701	-	0.0701
	-	-	-	-	-
	-	-	-	-	-
	-	-	-	-	-
	-	-	-	-	-
	-	-	-	-	-
	-	-	-	-	-
	<b>Total Tax Rate</b>	<b>5.4518</b>	<b>3.9684</b>	<b>2.9560</b>	<b>12.3762</b>
	RMV Limited Tax Rate	5.0000	3.9684	2.9560	11.9244
	Assessed Value	\$69,330			

013.17	County-Washington	-	2.6217	0.2178	2.8395
	ESD-NW Regional	0.1538	-	-	0.1538
	Community College-Portland	0.2828	-	0.2122	0.4950
	School-Banks SD#13	5.0152	-	2.3801	7.3953
	Fire-Cornelius Rural	-	1.5307	-	1.5307
	Port-Portland	-	0.0701	-	0.0701
	Regional-Tri Met	-	-	0.1191	0.1191
	-	-	-	-	-
	-	-	-	-	-
	-	-	-	-	-
	-	-	-	-	-
	-	-	-	-	-
	<b>Total Tax Rate</b>	<b>5.4518</b>	<b>4.2225</b>	<b>2.9292</b>	<b>12.6035</b>
	RMV Limited Tax Rate	5.0000	4.2225	2.9292	12.1517
	Assessed Value	\$17,610			

## 2005-06 Washington County Detail Tax Rate

Tax Code	District	School	Government	Unlimited	Total
013.19	County-Washington	-	2.6217	0.2178	2.8395
	ESD-NW Regional	0.1538	-	-	0.1538
	Community College-Portland	0.2828	-	0.2122	0.4950
	School-Banks SD#13	5.0152	-	2.3801	7.3953
	Sanitary Dist-Clean Water Services	-	-	-	-
	City-Banks	-	1.9700	-	1.9700
	Fire-Banks Rural	-	1.7031	0.3063	2.0094
	Port-Portland	-	0.0701	-	0.0701
	-	-	-	-	-
	-	-	-	-	-
	-	-	-	-	-
	-	-	-	-	-
	<b>Total Tax Rate</b>	<b>5.4518</b>	<b>6.3649</b>	<b>3.1164</b>	<b>14.9331</b>
	RMV Limited Tax Rate	5.0000	6.3649	3.1164	14.4813
	Assessed Value	\$5,870,410			

013.20	County-Washington	-	2.6217	0.2178	2.8395
	ESD-NW Regional	0.1538	-	-	0.1538
	Community College-Portland	0.2828	-	0.2122	0.4950
	School-Banks SD#13	5.0152	-	2.3801	7.3953
	City-Banks	-	1.9700	-	1.9700
	Port-Portland	-	0.0701	-	0.0701
	-	-	-	-	-
	-	-	-	-	-
	-	-	-	-	-
	-	-	-	-	-
	-	-	-	-	-
	-	-	-	-	-
	<b>Total Tax Rate</b>	<b>5.4518</b>	<b>4.6618</b>	<b>2.8101</b>	<b>12.9237</b>
	RMV Limited Tax Rate	5.0000	4.6618	2.8101	12.4719
	Assessed Value	\$16,000			

013.21	County-Washington	-	2.6217	0.2178	2.8395
	ESD-NW Regional	0.1538	-	-	0.1538
	Community College-Portland	0.2828	-	0.2122	0.4950
	School-Banks SD#13	5.0152	-	2.3801	7.3953
	Fire-Forest Grove Rural	-	1.2766	0.1459	1.4225
	Port-Portland	-	0.0701	-	0.0701
	Regional-Tri Met	-	-	0.1191	0.1191
	-	-	-	-	-
	-	-	-	-	-
	-	-	-	-	-
	-	-	-	-	-
	-	-	-	-	-
	<b>Total Tax Rate</b>	<b>5.4518</b>	<b>3.9684</b>	<b>3.0751</b>	<b>12.4953</b>
	RMV Limited Tax Rate	5.0000	3.9684	3.0751	12.0435
	Assessed Value	\$2,895,740			

## 2005-06 Washington County Detail Tax Rate

Tax Code	District	School	Government	Unlimited	Total
013.25	County-Washington	-	2.6217	0.2178	2.8395
	ESD-NW Regional	0.1538	-	-	0.1538
	Community College-Portland	0.2828	-	0.2122	0.4950
	School-Banks SD#13	5.0152	-	2.3801	7.3953
	Sanitary Dist-Clean Water Services	-	-	-	-
	Fire-Banks Rural	-	1.7031	0.3063	2.0094
	City-Banks	-	1.9700	-	1.9700
	Port-Portland	-	0.0701	-	0.0701
	-	-	-	-	-
	-	-	-	-	-
	-	-	-	-	-
<b>Total Tax Rate</b>		<b>5.4518</b>	<b>6.3649</b>	<b>3.1164</b>	<b>14.9331</b>
RMV Limited Tax Rate		5.0000	6.3649	3.1164	14.4813
Assessed Value		\$79,685,163			

015.01	County-Washington	-	2.6217	0.2178	2.8395
	ESD-NW Regional	0.1538	-	-	0.1538
	Community College-Portland	0.2828	-	0.2122	0.4950
	School-Forest Grove SD #15	4.9142	-	3.2306	8.1448
	Port-Portland	-	0.0701	-	0.0701
	-	-	-	-	-
	-	-	-	-	-
	-	-	-	-	-
	-	-	-	-	-
	-	-	-	-	-
	-	-	-	-	-
<b>Total Tax Rate</b>		<b>5.3508</b>	<b>2.6918</b>	<b>3.6606</b>	<b>11.7032</b>
RMV Limited Tax Rate		5.0000	2.6918	3.6606	11.3524
Assessed Value		\$5,924,819			

015.02	County-Washington	-	2.6217	0.2178	2.8395
	ESD-NW Regional	0.1538	-	-	0.1538
	Community College-Portland	0.2828	-	0.2122	0.4950
	School-Forest Grove SD #15	4.9142	-	3.2306	8.1448
	Port-Portland	-	0.0701	-	0.0701
	-	-	-	-	-
	-	-	-	-	-
	-	-	-	-	-
	-	-	-	-	-
	-	-	-	-	-
	-	-	-	-	-
<b>Total Tax Rate</b>		<b>5.3508</b>	<b>2.6918</b>	<b>3.6606</b>	<b>11.7032</b>
RMV Limited Tax Rate		5.0000	2.6918	3.6606	11.3524
Assessed Value		\$11,538,882			

## 2005-06 Washington County Detail Tax Rate

Tax Code	District	School	Government	Unlimited	Total
015.03	County-Washington	-	2.6217	0.2178	2.8395
	ESD-NW Regional	0.1538	-	-	0.1538
	Community College-Portland	0.2828	-	0.2122	0.4950
	School-Forest Grove SD #15	4.9142	-	3.2306	8.1448
	Fire-Forest Grove Rural	-	1.2766	0.1459	1.4225
	Port-Portland	-	0.0701	-	0.0701
	-	-	-	-	-
	-	-	-	-	-
	-	-	-	-	-
	-	-	-	-	-
	-	-	-	-	-
	-	-	-	-	-
	<b>Total Tax Rate</b>	<b>5.3508</b>	<b>3.9684</b>	<b>3.8065</b>	<b>13.1257</b>
	RMV Limited Tax Rate	5.0000	3.9684	3.8065	12.7749
	Assessed Value	\$195,512,320			

015.04	County-Washington	-	2.6217	0.2178	2.8395
	ESD-NW Regional	0.1538	-	-	0.1538
	Community College-Portland	0.2828	-	0.2122	0.4950
	School-Forest Grove SD #15	4.9142	-	3.2306	8.1448
	Sanitary Dist-Clean Water Services	-	-	-	-
	Fire-Cornelius Rural	-	1.5307	-	1.5307
	Port-Portland	-	0.0701	-	0.0701
	Regional-Metro Zoo	-	0.0966	0.1875	0.2841
	Regional-Tri Met	-	-	0.1191	0.1191
	-	-	-	-	-
	-	-	-	-	-
	-	-	-	-	-
	<b>Total Tax Rate</b>	<b>5.3508</b>	<b>4.3191</b>	<b>3.9672</b>	<b>13.6371</b>
	RMV Limited Tax Rate	5.0000	4.3191	3.9672	13.2863
	Assessed Value	\$10,740			

015.05	County-Washington	-	2.6217	0.2178	2.8395
	ESD-NW Regional	0.1538	-	-	0.1538
	Community College-Portland	0.2828	-	0.2122	0.4950
	School-Forest Grove SD #15	4.9142	-	3.2306	8.1448
	Fire-Cornelius Rural	-	1.5307	-	1.5307
	Port-Portland	-	0.0701	-	0.0701
	-	-	-	-	-
	-	-	-	-	-
	-	-	-	-	-
	-	-	-	-	-
	-	-	-	-	-
	-	-	-	-	-
	<b>Total Tax Rate</b>	<b>5.3508</b>	<b>4.2225</b>	<b>3.6606</b>	<b>13.2339</b>
	RMV Limited Tax Rate	5.0000	4.2225	3.6606	12.8831
	Assessed Value	\$18,262,887			

## 2005-06 Washington County Detail Tax Rate

Tax Code	District	School	Government	Unlimited	Total
015.06	County-Washington	-	2.6217	0.2178	2.8395
	ESD-NW Regional	0.1538	-	-	0.1538
	Community College-Portland	0.2828	-	0.2122	0.4950
	School-Forest Grove SD #15	4.9142	-	3.2306	8.1448
	Fire-Gaston Rural	-	1.5121	-	1.5121
	Port-Portland	-	0.0701	-	0.0701
	-	-	-	-	-
	-	-	-	-	-
	-	-	-	-	-
	-	-	-	-	-
	-	-	-	-	-
	<b>Total Tax Rate</b>	<b>5.3508</b>	<b>4.2039</b>	<b>3.6606</b>	<b>13.2153</b>
	RMV Limited Tax Rate	5.0000	4.2039	3.6606	12.8645
	Assessed Value	\$42,402,419			

015.07	County-Washington	-	2.6217	0.2178	2.8395
	ESD-NW Regional	0.1538	-	-	0.1538
	Community College-Portland	0.2828	-	0.2122	0.4950
	School-Forest Grove SD #15	4.9142	-	3.2306	8.1448
	Fire-Banks Rural	-	1.7031	0.3063	2.0094
	Port-Portland	-	0.0701	-	0.0701
	-	-	-	-	-
	-	-	-	-	-
	-	-	-	-	-
	-	-	-	-	-
	-	-	-	-	-
	<b>Total Tax Rate</b>	<b>5.3508</b>	<b>4.3949</b>	<b>3.9669</b>	<b>13.7126</b>
	RMV Limited Tax Rate	5.0000	4.3949	3.9669	13.3618
	Assessed Value	\$2,618,989			

015.08	County-Washington	-	2.6217	0.2178	2.8395
	ESD-NW Regional	0.1538	-	-	0.1538
	Community College-Portland	0.2828	-	0.2122	0.4950
	School-Forest Grove SD #15	4.9142	-	3.2306	8.1448
	City-Cornelius	-	3.9836	0.2762	4.2598
	Port-Portland	-	0.0701	-	0.0701
	Regional-Tri Met	-	-	0.1191	0.1191
	-	-	-	-	-
	-	-	-	-	-
	-	-	-	-	-
	-	-	-	-	-
	<b>Total Tax Rate</b>	<b>5.3508</b>	<b>6.6754</b>	<b>4.0559</b>	<b>16.0821</b>
	RMV Limited Tax Rate	5.0000	6.6754	4.0559	15.7313
	Assessed Value	\$28,240,139			

## 2005-06 Washington County Detail Tax Rate

Tax Code	District	School	Government	Unlimited	Total
015.09	County-Enhanced Patrol	-	1.1300	-	1.1300
	County-Washington	-	2.6217	0.2178	2.8395
	County-Road Maintenance	-	0.2456	-	0.2456
	ESD-NW Regional	0.1538	-	-	0.1538
	Community College-Portland	0.2828	-	0.2122	0.4950
	School-Forest Grove SD #15	4.9142	-	3.2306	8.1448
	Fire-Forest Grove Rural	-	1.2766	0.1459	1.4225
	Port-Portland	-	0.0701	-	0.0701
	Regional-Metro Zoo	-	0.0966	0.1875	0.2841
	Regional-Tri Met	-	-	0.1191	0.1191
	-	-	-	-	-
	-	-	-	-	-
<b>Total Tax Rate</b>		<b>5.3508</b>	<b>5.4406</b>	<b>4.1131</b>	<b>14.9045</b>
RMV Limited Tax Rate		5.0000	5.4406	4.1131	14.5537
Assessed Value		\$3,723,487			

015.10	County-Washington	-	2.6217	0.2178	2.8395
	ESD-NW Regional	0.1538	-	-	0.1538
	Community College-Portland	0.2828	-	0.2122	0.4950
	School-Forest Grove SD #15	4.9142	-	3.2306	8.1448
	Sanitary Dist-Clean Water Services	-	-	-	-
	Fire-Forest Grove Rural	-	1.2766	0.1459	1.4225
	Port-Portland	-	0.0701	-	0.0701
	Regional-Metro Zoo	-	0.0966	0.1875	0.2841
	Regional-Tri Met	-	-	0.1191	0.1191
	-	-	-	-	-
	-	-	-	-	-
	-	-	-	-	-
<b>Total Tax Rate</b>		<b>5.3508</b>	<b>4.0650</b>	<b>4.1131</b>	<b>13.5289</b>
RMV Limited Tax Rate		5.0000	4.0650	4.1131	13.1781
Assessed Value		\$174,441			

015.11	County-Enhanced Patrol	-	1.1300	-	1.1300
	County-Washington	-	2.6217	0.2178	2.8395
	County-Road Maintenance	-	0.2456	-	0.2456
	ESD-NW Regional	0.1538	-	-	0.1538
	Community College-Portland	0.2828	-	0.2122	0.4950
	School-Forest Grove SD #15	4.9142	-	3.2306	8.1448
	Sanitary Dist-Clean Water Services	-	-	-	-
	Fire-Cornelius Rural	-	1.5307	-	1.5307
	Port-Portland	-	0.0701	-	0.0701
	Regional-Metro Zoo	-	0.0966	0.1875	0.2841
	Regional-Tri Met	-	-	0.1191	0.1191
	-	-	-	-	-
<b>Total Tax Rate</b>		<b>5.3508</b>	<b>5.6947</b>	<b>3.9672</b>	<b>15.0127</b>
RMV Limited Tax Rate		5.0000	5.6947	3.9672	14.6619
Assessed Value		\$15,010			



## 2005-06 Washington County Detail Tax Rate

Tax Code	District	School	Government	Unlimited	Total
015.12	County-Washington	-	2.6217	0.2178	2.8395
	ESD-NW Regional	0.1538	-	-	0.1538
	Community College-Portland	0.2828	-	0.2122	0.4950
	School-Forest Grove SD #15	4.9142	-	3.2306	8.1448
	Sanitary Dist-Clean Water Services	-	-	-	-
	City-Cornelius	-	3.9836	0.2762	4.2598
	Port-Portland	-	0.0701	-	0.0701
	Regional-Metro Zoo	-	0.0966	0.1875	0.2841
	Regional-Tri Met	-	-	0.1191	0.1191
	-	-	-	-	-
	-	-	-	-	-
	-	-	-	-	-
	<b>Total Tax Rate</b>		<b>5.3508</b>	<b>6.7720</b>	<b>4.2434</b>
RMV Limited Tax Rate		5.0000	6.7720	4.2434	16.0154
Assessed Value		\$252,557,208			

015.13	County-Washington	-	2.6217	0.2178	2.8395
	ESD-NW Regional	0.1538	-	-	0.1538
	Community College-Portland	0.2828	-	0.2122	0.4950
	School-Forest Grove SD #15	4.9142	-	3.2306	8.1448
	Sanitary Dist-Clean Water Services	-	-	-	-
	City-Forest Grove	-	4.9454	0.5083	5.4537
	Port-Portland	-	0.0701	-	0.0701
	Regional-Tri Met	-	-	0.1191	0.1191
	-	-	-	-	-
	-	-	-	-	-
	-	-	-	-	-
	-	-	-	-	-
	<b>Total Tax Rate</b>		<b>5.3508</b>	<b>7.6372</b>	<b>4.2880</b>
RMV Limited Tax Rate		5.0000	7.6372	4.2880	16.9252
Assessed Value		\$1,284,656			

015.14	County-Enhanced Patrol	-	1.1300	-	1.1300
	County-Washington	-	2.6217	0.2178	2.8395
	County-Road Maintenance	-	0.2456	-	0.2456
	ESD-NW Regional	0.1538	-	-	0.1538
	Community College-Portland	0.2828	-	0.2122	0.4950
	School-Forest Grove SD #15	4.9142	-	3.2306	8.1448
	Fire-Forest Grove Rural	-	1.2766	0.1459	1.4225
	Port-Portland	-	0.0701	-	0.0701
	-	-	-	-	-
	-	-	-	-	-
	-	-	-	-	-
	-	-	-	-	-
	<b>Total Tax Rate</b>		<b>5.3508</b>	<b>5.3440</b>	<b>3.8065</b>
RMV Limited Tax Rate		5.0000	5.3440	3.8065	14.1505
Assessed Value		\$2,205,190			

## 2005-06 Washington County Detail Tax Rate

Tax Code	District	School	Government	Unlimited	Total
015.16	County-Enhanced Patrol	-	1.1300	-	1.1300
	County-Washington	-	2.6217	0.2178	2.8395
	County-Road Maintenance	-	0.2456	-	0.2456
	ESD-NW Regional	0.1538	-	-	0.1538
	Community College-Portland	0.2828	-	0.2122	0.4950
	School-Forest Grove SD #15	4.9142	-	3.2306	8.1448
	Fire-Cornelius Rural	-	1.5307	-	1.5307
	Port-Portland	-	0.0701	-	0.0701
	Regional-Tri Met	-	-	0.1191	0.1191
	-	-	-	-	-
	-	-	-	-	-
	-	-	-	-	-
	<b>Total Tax Rate</b>		<b>5.3508</b>	<b>5.5981</b>	<b>3.7797</b>
RMV Limited Tax Rate		5.0000	5.5981	3.7797	14.3778
Assessed Value		\$2,920			

015.17	County-Washington	-	2.6217	0.2178	2.8395
	ESD-NW Regional	0.1538	-	-	0.1538
	Community College-Portland	0.2828	-	0.2122	0.4950
	School-Forest Grove SD #15	4.9142	-	3.2306	8.1448
	Fire-Forest Grove Rural	-	1.2766	0.1459	1.4225
	Port-Portland	-	0.0701	-	0.0701
	Regional-Metro Zoo	-	0.0966	0.1875	0.2841
	Regional-Tri Met	-	-	0.1191	0.1191
	-	-	-	-	-
	-	-	-	-	-
	-	-	-	-	-
	-	-	-	-	-
	<b>Total Tax Rate</b>		<b>5.3508</b>	<b>4.0650</b>	<b>4.1131</b>
RMV Limited Tax Rate		5.0000	4.0650	4.1131	13.1781
Assessed Value		\$1,685,099			

015.19	County-Washington	-	2.6217	0.2178	2.8395
	ESD-NW Regional	0.1538	-	-	0.1538
	Community College-Portland	0.2828	-	0.2122	0.4950
	School-Forest Grove SD #15	4.9142	-	3.2306	8.1448
	Sanitary Dist-Clean Water Services	-	-	-	-
	City-Forest Grove	-	4.9454	0.5083	5.4537
	Port-Portland	-	0.0701	-	0.0701
	Regional-Metro Zoo	-	0.0966	0.1875	0.2841
	Regional-Tri Met	-	-	0.1191	0.1191
	-	-	-	-	-
	-	-	-	-	-
	-	-	-	-	-
	<b>Total Tax Rate</b>		<b>5.3508</b>	<b>7.7338</b>	<b>4.4755</b>
RMV Limited Tax Rate		5.0000	7.7338	4.4755	17.2093
Assessed Value		\$918,235,031			

## 2005-06 Washington County Detail Tax Rate

Tax Code	District	School	Government	Unlimited	Total
015.20	County-Enhanced Patrol	-	1.1300	-	1.1300
	County-Washington	-	2.6217	0.2178	2.8395
	County-Road Maintenance	-	0.2456	-	0.2456
	ESD-NW Regional	0.1538	-	-	0.1538
	Community College-Portland	0.2828	-	0.2122	0.4950
	School-Forest Grove SD #15	4.9142	-	3.2306	8.1448
	Sanitary Dist-Clean Water Services	-	-	-	-
	Fire-Forest Grove Rural	-	1.2766	0.1459	1.4225
	Port-Portland	-	0.0701	-	0.0701
	Regional-Metro Zoo	-	0.0966	0.1875	0.2841
	Regional-Tri Met	-	-	0.1191	0.1191
	-	-	-	-	-
	<b>Total Tax Rate</b>		<b>5.3508</b>	<b>5.4406</b>	<b>4.1131</b>
RMV Limited Tax Rate		5.0000	5.4406	4.1131	14.5537
Assessed Value		\$25,510,111			

015.21	County-Enhanced Patrol	-	1.1300	-	1.1300
	County-Washington	-	2.6217	0.2178	2.8395
	County-Road Maintenance	-	0.2456	-	0.2456
	ESD-NW Regional	0.1538	-	-	0.1538
	Community College-Portland	0.2828	-	0.2122	0.4950
	School-Forest Grove SD #15	4.9142	-	3.2306	8.1448
	Fire-Forest Grove Rural	-	1.2766	0.1459	1.4225
	Port-Portland	-	0.0701	-	0.0701
	Regional-Tri Met	-	-	0.1191	0.1191
	-	-	-	-	-
	-	-	-	-	-
	-	-	-	-	-
	<b>Total Tax Rate</b>		<b>5.3508</b>	<b>5.3440</b>	<b>3.9256</b>
RMV Limited Tax Rate		5.0000	5.3440	3.9256	14.2696
Assessed Value		\$112,490			

015.22	County-Washington	-	2.6217	0.2178	2.8395
	ESD-NW Regional	0.1538	-	-	0.1538
	Community College-Portland	0.2828	-	0.2122	0.4950
	School-Forest Grove SD #15	4.9142	-	3.2306	8.1448
	City-Forest Grove	-	4.9454	0.5083	5.4537
	Port-Portland	-	0.0701	-	0.0701
	Regional-Metro Zoo	-	0.0966	0.1875	0.2841
	Regional-Tri Met	-	-	0.1191	0.1191
	-	-	-	-	-
	-	-	-	-	-
	-	-	-	-	-
	-	-	-	-	-
	<b>Total Tax Rate</b>		<b>5.3508</b>	<b>7.7338</b>	<b>4.4755</b>
RMV Limited Tax Rate		5.0000	7.7338	4.4755	17.2093
Assessed Value		\$19,914,700			

## 2005-06 Washington County Detail Tax Rate

Tax Code	District	School	Government	Unlimited	Total
015.23	County-Washington	-	2.6217	0.2178	2.8395
	ESD-NW Regional	0.1538	-	-	0.1538
	Community College-Portland	0.2828	-	0.2122	0.4950
	School-Forest Grove SD #15	4.9142	-	3.2306	8.1448
	Fire-Cornelius Rural	-	1.5307	-	1.5307
	Port-Portland	-	0.0701	-	0.0701
	Regional-Tri Met	-	-	0.1191	0.1191
	-	-	-	-	-
	-	-	-	-	-
	-	-	-	-	-
	-	-	-	-	-
	-	-	-	-	-
	<b>Total Tax Rate</b>		<b>5.3508</b>	<b>4.2225</b>	<b>3.7797</b>
RMV Limited Tax Rate		5.0000	4.2225	3.7797	13.0022
Assessed Value		\$7,422,695			

015.24	County-Washington	-	2.6217	0.2178	2.8395
	ESD-NW Regional	0.1538	-	-	0.1538
	Community College-Portland	0.2828	-	0.2122	0.4950
	School-Forest Grove SD #15	4.9142	-	3.2306	8.1448
	City-Forest Grove	-	4.9454	0.5083	5.4537
	Port-Portland	-	0.0701	-	0.0701
	-	-	-	-	-
	-	-	-	-	-
	-	-	-	-	-
	-	-	-	-	-
	-	-	-	-	-
	-	-	-	-	-
	<b>Total Tax Rate</b>		<b>5.3508</b>	<b>7.6372</b>	<b>4.1689</b>
RMV Limited Tax Rate		5.0000	7.6372	4.1689	16.8061
Assessed Value		\$171,560			

015.25	County-Washington	-	2.6217	0.2178	2.8395
	ESD-NW Regional	0.1538	-	-	0.1538
	Community College-Portland	0.2828	-	0.2122	0.4950
	School-Forest Grove SD #15	4.9142	-	3.2306	8.1448
	City-Forest Grove	-	4.9454	0.5083	5.4537
	Port-Portland	-	0.0701	-	0.0701
	Regional-Tri Met	-	-	0.1191	0.1191
	-	-	-	-	-
	-	-	-	-	-
	-	-	-	-	-
	-	-	-	-	-
	-	-	-	-	-
	<b>Total Tax Rate</b>		<b>5.3508</b>	<b>7.6372</b>	<b>4.2880</b>
RMV Limited Tax Rate		5.0000	7.6372	4.2880	16.9252
Assessed Value		\$732,926			

## 2005-06 Washington County Detail Tax Rate

Tax Code	District	School	Government	Unlimited	Total
015.26	County-Washington	-	2.6217	0.2178	2.8395
	ESD-NW Regional	0.1538	-	-	0.1538
	Community College-Portland	0.2828	-	0.2122	0.4950
	School-Forest Grove SD #15	4.9142	-	3.2306	8.1448
	Fire-Gaston Rural	-	1.5121	-	1.5121
	Port-Portland	-	0.0701	-	0.0701
	-	-	-	-	-
	-	-	-	-	-
	-	-	-	-	-
	-	-	-	-	-
	-	-	-	-	-
	-	-	-	-	-
	<b>Total Tax Rate</b>	<b>5.3508</b>	<b>4.2039</b>	<b>3.6606</b>	<b>13.2153</b>
	RMV Limited Tax Rate	5.0000	4.2039	3.6606	12.8645
	Assessed Value	\$11,613,094			

015.27	County-Washington	-	2.6217	0.2178	2.8395
	ESD-NW Regional	0.1538	-	-	0.1538
	Community College-Portland	0.2828	-	0.2122	0.4950
	School-Forest Grove SD #15	4.9142	-	3.2306	8.1448
	Fire-Forest Grove Rural	-	1.2766	0.1459	1.4225
	Port-Portland	-	0.0701	-	0.0701
	Regional-Tri Met	-	-	0.1191	0.1191
	-	-	-	-	-
	-	-	-	-	-
	-	-	-	-	-
	-	-	-	-	-
	-	-	-	-	-
	<b>Total Tax Rate</b>	<b>5.3508</b>	<b>3.9684</b>	<b>3.9256</b>	<b>13.2448</b>
	RMV Limited Tax Rate	5.0000	3.9684	3.9256	12.8940
	Assessed Value	\$9,472,498			

015.28	County-Washington	-	2.6217	0.2178	2.8395
	ESD-NW Regional	0.1538	-	-	0.1538
	Community College-Portland	0.2828	-	0.2122	0.4950
	School-Forest Grove SD #15	4.9142	-	3.2306	8.1448
	Fire-Cornelius Rural	-	1.5307	-	1.5307
	Port-Portland	-	0.0701	-	0.0701
	Regional-Metro Zoo	-	0.0966	0.1875	0.2841
	Regional-Tri Met	-	-	0.1191	0.1191
	-	-	-	-	-
	-	-	-	-	-
	-	-	-	-	-
	-	-	-	-	-
	<b>Total Tax Rate</b>	<b>5.3508</b>	<b>4.3191</b>	<b>3.9672</b>	<b>13.6371</b>
	RMV Limited Tax Rate	5.0000	4.3191	3.9672	13.2863
	Assessed Value	\$8,380			

## 2005-06 Washington County Detail Tax Rate

Tax Code	District	School	Government	Unlimited	Total
015.31	County-Washington	-	2.6217	0.2178	2.8395
	ESD-NW Regional	0.1538	-	-	0.1538
	Community College-Portland	0.2828	-	0.2122	0.4950
	School-Forest Grove SD #15	4.9142	-	3.2306	8.1448
	Fire-Forest Grove Rural	-	1.2766	0.1459	1.4225
	Port-Portland	-	0.0701	-	0.0701
	-	-	-	-	-
	-	-	-	-	-
	-	-	-	-	-
	-	-	-	-	-
	-	-	-	-	-
	<b>Total Tax Rate</b>	<b>5.3508</b>	<b>3.9684</b>	<b>3.8065</b>	<b>13.1257</b>
	RMV Limited Tax Rate	5.0000	3.9684	3.8065	12.7749
	Assessed Value	\$39,056,463			

017.01	County-Washington	-	2.6217	0.2178	2.8395
	ESD-Clackamas Co	0.3687	-	-	0.3687
	Community College-Portland	0.2828	-	0.2122	0.4950
	School-Lake Oswego SD#7J	5.8607	-	1.4611	7.3218
	Sanitary Dist-Clean Water Services	-	-	-	-
	Fire-TV Fire & Rescue	-	1.7752	0.0464	1.8216
	City of Rivergrove	-	-	-	-
	Port-Portland	-	0.0701	-	0.0701
	Regional-Metro Zoo	-	0.0966	0.1875	0.2841
	Regional-Tri Met	-	-	0.1191	0.1191
	-	-	-	-	-
	<b>Total Tax Rate</b>	<b>6.5122</b>	<b>4.5636</b>	<b>2.2441</b>	<b>13.3199</b>
	RMV Limited Tax Rate	5.0000	4.5636	2.2441	11.8077
	Assessed Value	\$452,200			

017.02	County-Washington	-	2.1724	0.1806	2.3530
	ESD-Clackamas Co	0.3687	-	-	0.3687
	Community College-Portland	0.2353	-	0.1766	0.4119
	School-Lake Oswego SD#7J	5.8607	-	1.4611	7.3218
	School-Tigard/Tual Bond	-	-	1.0055	1.0055
	Sanitary Dist-Clean Water Services	-	-	-	-
	Fire-TV Fire & Rescue	-	1.5448	0.0395	1.5843
	City-Tualatin	-	1.9241	0.2134	2.1375
	Port-Portland	-	0.0596	-	0.0596
	Regional-Metro Zoo	-	0.0822	0.1593	0.2415
	Regional-Tri Met	-	-	0.1012	0.1012
	Urban Renewal - T	-	1.2425	-	1.2425
	<b>Total Tax Rate</b>	<b>6.4647</b>	<b>7.0256</b>	<b>3.3372</b>	<b>16.8275</b>
	RMV Limited Tax Rate	5.0000	7.0256	3.3372	15.3628
	Assessed Value	\$32,093,942			

## 2005-06 Washington County Detail Tax Rate

Tax Code	District	School	Government	Unlimited	Total
017.04	County-Washington	-	2.6217	0.2178	2.8395
	ESD-Clackamas Co	0.3687	-	-	0.3687
	Community College-Portland	0.2828	-	0.2122	0.4950
	School-Lake Oswego SD#7J	5.8607	-	1.4611	7.3218
	School-Tigard/Tual Bond	-	-	1.0055	1.0055
	Sanitary Dist-Clean Water Services	-	-	-	-
	Fire-TV Fire & Rescue	-	1.7752	0.0464	1.8216
	City of Rivergrove	-	-	-	-
	Port-Portland	-	0.0701	-	0.0701
	Regional-Metro Zoo	-	0.0966	0.1875	0.2841
	Regional-Tri Met	-	-	0.1191	0.1191
	-	-	-	-	-
	<b>Total Tax Rate</b>		<b>6.5122</b>	<b>4.5636</b>	<b>3.2496</b>
RMV Limited Tax Rate		5.0000	4.5636	3.2496	12.8132
Assessed Value		\$2,893,783			

017.05	County-Enhanced Patrol	-	1.1300	-	1.1300
	County-Washington	-	2.6217	0.2178	2.8395
	County-Road Maintenance	-	0.2456	-	0.2456
	ESD-Clackamas Co	0.3687	-	-	0.3687
	Community College-Portland	0.2828	-	0.2122	0.4950
	School-Lake Oswego SD#7J	5.8607	-	1.4611	7.3218
	School-Tigard/Tual Bond	-	-	1.0055	1.0055
	Sanitary Dist-Clean Water Services	-	-	-	-
	Fire-TV Fire & Rescue	-	1.7752	0.0464	1.8216
	Port-Portland	-	0.0701	-	0.0701
	Regional-Metro Zoo	-	0.0966	0.1875	0.2841
	Regional-Tri Met	-	-	0.1191	0.1191
	<b>Total Tax Rate</b>		<b>6.5122</b>	<b>5.9392</b>	<b>3.2496</b>
RMV Limited Tax Rate		5.0000	5.9392	3.2496	14.1888
Assessed Value		\$1,241,890			

017.07	County-Washington	-	2.6217	0.2178	2.8395
	ESD-Clackamas Co	0.3567	-	-	0.3567
	Community College-Portland	0.2740	-	0.2056	0.4796
	School-Lake Oswego SD#7J	5.6689	-	1.4133	7.0822
	School-Tigard/Tual Bond	-	-	1.0055	1.0055
	Sanitary Dist-Clean Water Services	-	-	-	-
	City-Lake Oswego	-	4.8076	0.8084	5.6160
	Port-Portland	-	0.0680	-	0.0680
	Regional-Metro Zoo	-	0.0937	0.1818	0.2755
	Regional-Tri Met	-	-	0.1155	0.1155
	Urban Renewal - LO	-	0.4697	-	0.4697
	-	-	-	-	-
	<b>Total Tax Rate</b>		<b>6.2996</b>	<b>8.0607</b>	<b>3.9479</b>
RMV Limited Tax Rate		5.0000	8.0607	3.9479	17.0086
Assessed Value		\$11,704,706			

## 2005-06 Washington County Detail Tax Rate

Tax Code	District	School	Government	Unlimited	Total
023.01	County-Washington	-	2.1724	0.1806	2.3530
	ESD-NW Regional	0.1294	-	-	0.1294
	Community College-Portland	0.2353	-	0.1766	0.4119
	School-Tigard SD #23	5.2695	-	1.7121	6.9816
	Sanitary Dist-Clean Water Services	-	-	-	-
	Fire-TV Fire & Rescue	-	1.5448	0.0395	1.5843
	City-Tualatin	-	1.9241	0.2134	2.1375
	Port-Portland	-	0.0596	-	0.0596
	Regional-Metro Zoo	-	0.0822	0.1593	0.2415
	Regional-Tri Met	-	-	0.1012	0.1012
	Urban Renewal - T	-	2.1315	-	2.1315
	-	-	-	-	-
	<b>Total Tax Rate</b>		<b>5.6342</b>	<b>7.9146</b>	<b>2.5827</b>
RMV Limited Tax Rate		5.0000	7.9146	2.5827	15.4973
Assessed Value		\$175,612,036			

023.03	County-Washington	-	2.1724	0.1806	2.3530
	ESD-NW Regional	0.1294	-	-	0.1294
	Community College-Portland	0.2353	-	0.1766	0.4119
	School-Tigard SD #23	5.2695	-	1.7121	6.9816
	City-Tualatin	-	1.9241	0.2134	2.1375
	Regional-Metro Zoo	-	0.0822	0.1593	0.2415
	Regional-Tri Met	-	-	0.1012	0.1012
	Port-Portland	-	0.0596	-	0.0596
	Urban Renewal - T	-	1.8942	-	1.8942
	-	-	-	-	-
	-	-	-	-	-
	-	-	-	-	-
	<b>Total Tax Rate</b>		<b>5.6342</b>	<b>6.1325</b>	<b>2.5432</b>
RMV Limited Tax Rate		5.0000	6.1325	2.5432	13.6757
Assessed Value		\$27,000			

023.04	County-Washington	-	2.6217	0.2178	2.8395
	ESD-NW Regional	0.1538	-	-	0.1538
	Community College-Portland	0.2828	-	0.2122	0.4950
	School-Tigard SD #23	5.9892	-	1.8570	7.8462
	Fire-TV Fire & Rescue	-	1.7752	0.0464	1.8216
	Port-Portland	-	0.0701	-	0.0701
	-	-	-	-	-
	-	-	-	-	-
	-	-	-	-	-
	-	-	-	-	-
	-	-	-	-	-
	-	-	-	-	-
	<b>Total Tax Rate</b>		<b>6.4258</b>	<b>4.4670</b>	<b>2.3334</b>
RMV Limited Tax Rate		5.0000	4.4670	2.3334	11.8004
Assessed Value		\$8,979,913			



## 2005-06 Washington County Detail Tax Rate

Tax Code	District	School	Government	Unlimited	Total
023.05	County-Washington	-	2.1724	0.1806	2.3530
	ESD-NW Regional	0.1294	-	-	0.1294
	Community College-Portland	0.2353	-	0.1766	0.4119
	School-Tigard SD #23	5.2695	-	1.7121	6.9816
	City-Tualatin	-	1.9241	0.2134	2.1375
	Regional-Metro Zoo	-	0.0822	0.1593	0.2415
	Port-Portland	-	0.0596	-	0.0596
	Regional-Tri Met	-	-	0.1012	0.1012
	Urban Renewal - T	-	1.8942	-	1.8942
	-	-	-	-	-
	-	-	-	-	-
<b>Total Tax Rate</b>		<b>5.6342</b>	<b>6.1325</b>	<b>2.5432</b>	<b>14.3099</b>
RMV Limited Tax Rate		5.0000	6.1325	2.5432	13.6757
Assessed Value		\$86,000			

023.06	County-Washington	-	2.6217	0.2178	2.8395
	ESD-NW Regional	0.1538	-	-	0.1538
	Community College-Portland	0.2828	-	0.2122	0.4950
	School-Tigard SD #23	5.9892	-	1.8570	7.8462
	Fire-TV Fire & Rescue	-	1.7752	0.0464	1.8216
	Port-Portland	-	0.0701	-	0.0701
	Regional-Tri Met	-	-	0.1191	0.1191
	-	-	-	-	-
	-	-	-	-	-
	-	-	-	-	-
	-	-	-	-	-
<b>Total Tax Rate</b>		<b>6.4258</b>	<b>4.4670</b>	<b>2.4525</b>	<b>13.3453</b>
RMV Limited Tax Rate		5.0000	4.4670	2.4525	11.9195
Assessed Value		\$30,919,630			

023.07	County-Washington	-	2.1724	0.1806	2.3530
	ESD-NW Regional	0.1294	-	-	0.1294
	Community College-Portland	0.2353	-	0.1766	0.4119
	School-Tigard SD #23	5.2695	-	1.7121	6.9816
	Sanitary Dist-Clean Water Services	-	-	-	-
	Fire-TV Fire & Rescue	-	1.5448	0.0395	1.5843
	City-Tualatin	-	1.9241	0.2134	2.1375
	Port-Portland	-	0.0596	-	0.0596
	Regional-Metro Zoo	-	0.0822	0.1593	0.2415
	Regional-Tri Met	-	-	0.1012	0.1012
	Urban Renewal - T	-	2.1315	-	2.1315
-	-	-	-	-	
<b>Total Tax Rate</b>		<b>5.6342</b>	<b>7.9146</b>	<b>2.5827</b>	<b>16.1315</b>
RMV Limited Tax Rate		5.0000	7.9146	2.5827	15.4973
Assessed Value		\$155,045,227			

## 2005-06 Washington County Detail Tax Rate

Tax Code	District	School	Government	Unlimited	Total
023.14	County-Washington	-	2.6217	0.2178	2.8395
	ESD-NW Regional	0.1538	-	-	0.1538
	Community College-Portland	0.2828	-	0.2122	0.4950
	School-Tigard SD #23	5.9892	-	1.8570	7.8462
	Fire-TV Fire & Rescue	-	1.7752	0.0464	1.8216
	Port-Portland	-	0.0701	-	0.0701
	Regional-Metro Zoo	-	0.0966	0.1875	0.2841
	Regional-Tri Met	-	-	0.1191	0.1191
	-	-	-	-	-
	-	-	-	-	-
	-	-	-	-	-
	-	-	-	-	-
	<b>Total Tax Rate</b>		<b>6.4258</b>	<b>4.5636</b>	<b>2.6400</b>
RMV Limited Tax Rate		5.0000	4.5636	2.6400	12.2036
Assessed Value		\$11,294,397			

023.17	County-Washington	-	2.6217	0.2178	2.8395
	ESD-NW Regional	0.1538	-	-	0.1538
	Community College-Portland	0.2828	-	0.2122	0.4950
	School-Tigard SD #23	5.9892	-	1.8570	7.8462
	Sanitary Dist-Clean Water Services	-	-	-	-
	Fire-TV Fire & Rescue	-	1.7752	0.0464	1.8216
	Port-Portland	-	0.0701	-	0.0701
	Regional-Metro Zoo	-	0.0966	0.1875	0.2841
	Regional-Tri Met	-	-	0.1191	0.1191
	-	-	-	-	-
	-	-	-	-	-
	-	-	-	-	-
	<b>Total Tax Rate</b>		<b>6.4258</b>	<b>4.5636</b>	<b>2.6400</b>
RMV Limited Tax Rate		5.0000	4.5636	2.6400	12.2036
Assessed Value		\$16,805,651			

023.23	County-Enhanced Patrol	-	1.1300	-	1.1300
	County-Washington	-	2.6217	0.2178	2.8395
	County-Road Maintenance	-	0.2456	-	0.2456
	ESD-NW Regional	0.1538	-	-	0.1538
	Community College-Portland	0.2828	-	0.2122	0.4950
	School-Tigard SD #23	5.9892	-	1.8570	7.8462
	School-Sherwood Bond Pocket	-	-	0.9141	0.9141
	Sanitary Dist-Clean Water Services	-	-	-	-
	Fire-TV Fire & Rescue	-	1.7752	0.0464	1.8216
	Port-Portland	-	0.0701	-	0.0701
	Regional-Metro Zoo	-	0.0966	0.1875	0.2841
	Regional-Tri Met	-	-	0.1191	0.1191
	<b>Total Tax Rate</b>		<b>6.4258</b>	<b>5.9392</b>	<b>3.5541</b>
RMV Limited Tax Rate		5.0000	5.9392	3.5541	14.4933
Assessed Value		\$538,520			

## 2005-06 Washington County Detail Tax Rate

Tax Code	District	School	Government	Unlimited	Total
023.24	County-Enhanced Patrol	-	1.1300	-	1.1300
	County-Washington	-	2.6217	0.2178	2.8395
	County-Road Maintenance	-	0.2456	-	0.2456
	ESD-NW Regional	0.1538	-	-	0.1538
	Community College-Portland	0.2828	-	0.2122	0.4950
	School-Tigard SD #23	5.9892	-	1.8570	7.8462
	School-Sherwood Bond Pocket	-	-	0.9141	0.9141
	Fire-TV Fire & Rescue	-	1.7752	0.0464	1.8216
	Port-Portland	-	0.0701	-	0.0701
	Regional-Metro Zoo	-	0.0966	0.1875	0.2841
	Regional-Tri Met	-	-	0.1191	0.1191
	-	-	-	-	-
	<b>Total Tax Rate</b>		<b>6.4258</b>	<b>5.9392</b>	<b>3.5541</b>
RMV Limited Tax Rate		5.0000	5.9392	3.5541	14.4933
Assessed Value		\$2,156,900			

023.25	County-Washington	-	2.1724	0.1806	2.3530
	ESD-NW Regional	0.1294	-	-	0.1294
	Community College-Portland	0.2353	-	0.1766	0.4119
	School-Tigard SD #23	5.2695	-	1.7121	6.9816
	School-Sherwood Bond Pocket	-	-	0.9141	0.9141
	Sanitary Dist-Clean Water Services	-	-	-	-
	Fire-TV Fire & Rescue	-	1.5448	0.0395	1.5843
	Port-Portland	-	0.0596	-	0.0596
	City-Tualatin	-	1.9241	0.2134	2.1375
	Regional-Metro Zoo	-	0.0822	0.1593	0.2415
	Regional-Tri Met	-	-	0.1012	0.1012
	Urban Renewal - T	-	2.1315	-	2.1315
	<b>Total Tax Rate</b>		<b>5.6342</b>	<b>7.9146</b>	<b>3.4968</b>
RMV Limited Tax Rate		5.0000	7.9146	3.4968	16.4114
Assessed Value		\$232,489,104			

023.60	County-Washington	-	2.6217	0.2178	2.8395
	ESD-NW Regional	0.1538	-	-	0.1538
	Community College-Portland	0.2618	-	0.1967	0.4585
	School-Tigard SD #23	4.9892	-	1.8570	6.8462
	Port-Portland	-	0.0656	-	0.0656
	City-Portland	-	7.1696	0.2045	7.3741
	Regional-Metro Zoo	-	0.0904	0.1752	0.2656
	Regional-Tri Met	-	-	0.1113	0.1113
	Urban Renewal - P	-	0.9867	-	0.9867
	-	-	-	-	-
	-	-	-	-	-
	-	-	-	-	-
	<b>Total Tax Rate</b>		<b>5.4048</b>	<b>10.9340</b>	<b>2.7625</b>
RMV Limited Tax Rate		5.0000	10.9340	2.7625	18.6965
Assessed Value		\$7,394,558			

## 2005-06 Washington County Detail Tax Rate

Tax Code	District	School	Government	Unlimited	Total	
<b>023.64</b>	County-Enhanced Patrol	-	1.1300	-	1.1300	
	County-Washington	-	2.6217	0.2178	2.8395	
	County-Road Maintenance	-	0.2456	-	0.2456	
	ESD-NW Regional	0.1538	-	-	0.1538	
	Community College-Portland	0.2828	-	0.2122	0.4950	
	School-Tigard SD #23	5.9892	-	1.8570	7.8462	
	Water-Tualatin Valley	-	-	-	-	
	Sanitary Dist-Clean Water Services	-	-	-	-	
	Fire-TV Fire & Rescue	-	1.7752	0.0464	1.8216	
	Port-Portland	-	0.0701	-	0.0701	
	Regional-Metro Zoo	-	0.0966	0.1875	0.2841	
	Regional-Tri Met	-	-	0.1191	0.1191	
	<b>Total Tax Rate</b>		<b>6.4258</b>	<b>5.9392</b>	<b>2.6400</b>	<b>15.0050</b>
	RMV Limited Tax Rate		5.0000	5.9392	2.6400	13.5792
Assessed Value		\$191,058,643				

<b>023.73</b>	County-Washington	-	2.6217	0.2178	2.8395	
	ESD-NW Regional	0.1538	-	-	0.1538	
	Community College-Portland	0.2828	-	0.2122	0.4950	
	School-Tigard SD #23	5.9892	-	1.8570	7.8462	
	Fire-TV Fire & Rescue	-	1.7752	0.0464	1.8216	
	City-Tigard	-	2.5131	0.2023	2.7154	
	Port-Portland	-	0.0701	-	0.0701	
	Regional-Metro Zoo	-	0.0966	0.1875	0.2841	
	Regional-Tri Met	-	-	0.1191	0.1191	
	-	-	-	-	-	
	-	-	-	-	-	
	-	-	-	-	-	
	<b>Total Tax Rate</b>		<b>6.4258</b>	<b>7.0767</b>	<b>2.8423</b>	<b>16.3448</b>
	RMV Limited Tax Rate		5.0000	7.0767	2.8423	14.9190
Assessed Value		\$29,537,030				

<b>023.74</b>	County-Washington	-	2.6217	0.2178	2.8395	
	ESD-NW Regional	0.1538	-	-	0.1538	
	Community College-Portland	0.2828	-	0.2122	0.4950	
	School-Tigard SD #23	5.9892	-	1.8570	7.8462	
	Sanitary Dist-Clean Water Services	-	-	-	-	
	Fire-TV Fire & Rescue	-	1.7752	0.0464	1.8216	
	City-Tigard	-	2.5131	0.2023	2.7154	
	Port-Portland	-	0.0701	-	0.0701	
	Regional-Metro Zoo	-	0.0966	0.1875	0.2841	
	Regional-Tri Met	-	-	0.1191	0.1191	
	-	-	-	-	-	
	-	-	-	-	-	
	<b>Total Tax Rate</b>		<b>6.4258</b>	<b>7.0767</b>	<b>2.8423</b>	<b>16.3448</b>
	RMV Limited Tax Rate		5.0000	7.0767	2.8423	14.9190
Assessed Value		\$2,351,950,642				

## 2005-06 Washington County Detail Tax Rate

Tax Code	District	School	Government	Unlimited	Total
023.76	County-Washington	-	2.1724	0.1806	2.3530
	ESD-NW Regional	0.1294	-	-	0.1294
	Community College-Portland	0.2353	-	0.1766	0.4119
	School-Tigard SD #23	5.2695	-	1.7121	6.9816
	Sanitary Dist-Clean Water Services	-	-	-	-
	Fire-TV Fire & Rescue	-	1.5448	0.0395	1.5843
	City-Tualatin	-	1.9241	0.2134	2.1375
	Port-Portland	-	0.0596	-	0.0596
	Regional-Metro Zoo	-	0.0822	0.1593	0.2415
	Regional-Tri Met	-	-	0.1012	0.1012
	Urban Renewal - T	-	2.1315	-	2.1315
	-	-	-	-	-
	<b>Total Tax Rate</b>		<b>5.6342</b>	<b>7.9146</b>	<b>2.5827</b>
RMV Limited Tax Rate		5.0000	7.9146	2.5827	15.4973
Assessed Value		\$1,423,023,539			

023.78	County-Enhanced Patrol	-	1.1300	-	1.1300
	County-Washington	-	2.6217	0.2178	2.8395
	County-Road Maintenance	-	0.2456	-	0.2456
	ESD-NW Regional	0.1538	-	-	0.1538
	Community College-Portland	0.2828	-	0.2122	0.4950
	School-Tigard SD #23	5.9892	-	1.8570	7.8462
	Sanitary Dist-Clean Water Services	-	-	-	-
	Fire-TV Fire & Rescue	-	1.7752	0.0464	1.8216
	Port-Portland	-	0.0701	-	0.0701
	Regional-Metro Zoo	-	0.0966	0.1875	0.2841
	Regional-Tri Met	-	-	0.1191	0.1191
	-	-	-	-	-
	<b>Total Tax Rate</b>		<b>6.4258</b>	<b>5.9392</b>	<b>2.6400</b>
RMV Limited Tax Rate		5.0000	5.9392	2.6400	13.5792
Assessed Value		\$702,955,096			

023.81	County-Washington	-	2.6217	0.2178	2.8395
	ESD-NW Regional	0.1538	-	-	0.1538
	Community College-Portland	0.2828	-	0.2122	0.4950
	School-Tigard SD #23	5.9892	-	1.8570	7.8462
	Water-Tualatin Valley	-	-	-	-
	Sanitary Dist-Clean Water Services	-	-	-	-
	Fire-TV Fire & Rescue	-	1.7752	0.0464	1.8216
	City-Tigard	-	2.5131	0.2023	2.7154
	Port-Portland	-	0.0701	-	0.0701
	Regional-Metro Zoo	-	0.0966	0.1875	0.2841
	Regional-Tri Met	-	-	0.1191	0.1191
	-	-	-	-	-
	<b>Total Tax Rate</b>		<b>6.4258</b>	<b>7.0767</b>	<b>2.8423</b>
RMV Limited Tax Rate		5.0000	7.0767	2.8423	14.9190
Assessed Value		\$1,067,489,149			

## 2005-06 Washington County Detail Tax Rate

Tax Code	District	School	Government	Unlimited	Total
023.83	County-Washington	-	2.6217	0.2178	2.8395
	ESD-NW Regional	0.1538	-	-	0.1538
	Community College-Portland	0.2828	-	0.2122	0.4950
	School-Tigard SD #23	5.9892	-	1.8570	7.8462
	Sanitary Dist-Clean Water Services	-	-	-	-
	City-Tigard	-	2.5131	0.2023	2.7154
	Port-Portland	-	0.0701	-	0.0701
	Regional-Metro Zoo	-	0.0966	0.1875	0.2841
	Regional-Tri Met	-	-	0.1191	0.1191
	-	-	-	-	-
	-	-	-	-	-
<b>Total Tax Rate</b>		<b>6.4258</b>	<b>5.3015</b>	<b>2.7959</b>	<b>14.5232</b>
RMV Limited Tax Rate		5.0000	5.3015	2.7959	13.0974
Assessed Value		\$98,000			

023.86	County-Washington	-	2.6217	0.2178	2.8395
	ESD-NW Regional	0.1538	-	-	0.1538
	Community College-Portland	0.2828	-	0.2122	0.4950
	School-Tigard SD #23	5.9892	-	1.8570	7.8462
	Sanitary Dist-Clean Water Services	-	-	-	-
	Fire-TV Fire & Rescue	-	1.7752	0.0464	1.8216
	City-King City	-	1.9410	-	1.9410
	Port-Portland	-	0.0701	-	0.0701
	Regional-Metro Zoo	-	0.0966	0.1875	0.2841
	Regional-Tri Met	-	-	0.1191	0.1191
	-	-	-	-	-
<b>Total Tax Rate</b>		<b>6.4258</b>	<b>6.5046</b>	<b>2.6400</b>	<b>15.5704</b>
RMV Limited Tax Rate		5.0000	6.5046	2.6400	14.1446
Assessed Value		\$192,118,458			

023.87	County-Washington	-	2.6217	0.2178	2.8395
	ESD-NW Regional	0.1538	-	-	0.1538
	Community College-Portland	0.2828	-	0.2122	0.4950
	School-Tigard SD #23	5.9892	-	1.8570	7.8462
	Sanitary Dist-Clean Water Services	-	-	-	-
	Fire-TV Fire & Rescue	-	1.7752	0.0464	1.8216
	City-Durham	-	0.4927	1.3674	1.8601
	Port-Portland	-	0.0701	-	0.0701
	Regional-Metro Zoo	-	0.0966	0.1875	0.2841
	Regional-Tri Met	-	-	0.1191	0.1191
	-	-	-	-	-
<b>Total Tax Rate</b>		<b>6.4258</b>	<b>5.0563</b>	<b>4.0074</b>	<b>15.4895</b>
RMV Limited Tax Rate		5.0000	5.0563	4.0074	14.0637
Assessed Value		\$122,976,823			

**2005-06 Washington County Detail Tax Rate**

Tax Code	District	School	Government	Unlimited	Total
<b>023.88</b>	County-Washington	-	2.6217	0.2178	2.8395
	ESD-NW Regional	0.1538	-	-	0.1538
	Community College-Portland	0.2828	-	0.2122	0.4950
	School-Tigard SD #23	5.9892	-	1.8570	7.8462
	Sanitary Dist-Clean Water Services	-	-	-	-
	City-Durham	-	0.4927	1.3674	1.8601
	Port-Portland	-	0.0701	-	0.0701
	Regional-Metro Zoo	-	0.0966	0.1875	0.2841
	Regional-Tri Met	-	-	0.1191	0.1191
	-	-	-	-	-
	-	-	-	-	-
	-	-	-	-	-
	<b>Total Tax Rate</b>		<b>6.4258</b>	<b>3.2811</b>	<b>3.9610</b>
RMV Limited Tax Rate		5.0000	3.2811	3.9610	12.2421
Assessed Value		\$259,300			

<b>023.90</b>	County-Enhanced Patrol	-	1.1300	-	1.1300
	County-Washington	-	2.6217	0.2178	2.8395
	County-Road Maintenance	-	0.2456	-	0.2456
	ESD-NW Regional	0.1538	-	-	0.1538
	Community College-Portland	0.2828	-	0.2122	0.4950
	School-Tigard SD #23	5.9892	-	1.8570	7.8462
	Sanitary Dist-Clean Water Services	-	-	-	-
	Port-Portland	-	0.0701	-	0.0701
	Regional-Metro Zoo	-	0.0966	0.1875	0.2841
	Regional-Tri Met	-	-	0.1191	0.1191
	-	-	-	-	-
	-	-	-	-	-
	<b>Total Tax Rate</b>		<b>6.4258</b>	<b>4.1640</b>	<b>2.5936</b>
RMV Limited Tax Rate		5.0000	4.1640	2.5936	11.7576
Assessed Value		\$31,000			

<b>023.91</b>	County-Enhanced Patrol	-	1.1300	-	1.1300
	County-Washington	-	2.6217	0.2178	2.8395
	County-Road Maintenance	-	0.2456	-	0.2456
	ESD-NW Regional	0.1538	-	-	0.1538
	Community College-Portland	0.2828	-	0.2122	0.4950
	School-Tigard SD #23	5.9892	-	1.8570	7.8462
	Sanitary Dist-Clean Water Services	-	-	-	-
	Port-Portland	-	0.0701	-	0.0701
	Regional-Metro Zoo	-	0.0966	0.1875	0.2841
	Regional-Tri Met	-	-	0.1191	0.1191
	-	-	-	-	-
	-	-	-	-	-
	<b>Total Tax Rate</b>		<b>6.4258</b>	<b>4.1640</b>	<b>2.5936</b>
RMV Limited Tax Rate		5.0000	4.1640	2.5936	11.7576
Assessed Value		\$20,800			

**2005-06 Washington County Detail Tax Rate**

Tax Code	District	School	Government	Unlimited	Total
023.92	County-Washington	-	2.6217	0.2178	2.8395
	ESD-NW Regional	0.1538	-	-	0.1538
	Community College-Portland	0.2828	-	0.2122	0.4950
	School-Tigard SD #23	5.9892	-	1.8570	7.8462
	Sanitary Dist-Clean Water Services	-	-	-	-
	City-King City	-	1.9410	-	1.9410
	Fire-TV Fire & Rescue	-	1.7752	0.0464	1.8216
	Port-Portland	-	0.0701	-	0.0701
	Regional-Metro Zoo	-	0.0966	0.1875	0.2841
	Regional-Tri Met	-	-	0.1191	0.1191
	-	-	-	-	-
<b>Total Tax Rate</b>		<b>6.4258</b>	<b>6.5046</b>	<b>2.6400</b>	<b>15.5704</b>
RMV Limited Tax Rate		5.0000	6.5046	2.6400	14.1446
Assessed Value		\$119,880			

029.02	County-Washington	-	2.6217	0.2178	2.8395
	ESD-NW Regional	0.1538	-	-	0.1538
	Community College-Portland	0.2828	-	0.2122	0.4950
	School-Hillsboro Bonds "Reedville"	-	-	0.2556	0.2556
	School-Hillsboro #1J	4.9749	-	1.6086	6.5835
	Fire-TV Fire & Rescue	-	1.7752	0.0464	1.8216
	Port-Portland	-	0.0701	-	0.0701
	Regional-Tri Met	-	-	0.1191	0.1191
	-	-	-	-	-
	-	-	-	-	-
	-	-	-	-	-
<b>Total Tax Rate</b>		<b>5.4115</b>	<b>4.4670</b>	<b>2.4597</b>	<b>12.3382</b>
RMV Limited Tax Rate		5.0000	4.4670	2.4597	11.9267
Assessed Value		\$4,823,614			

029.04	County-Washington	-	2.6217	0.2178	2.8395
	ESD-NW Regional	0.1538	-	-	0.1538
	Community College-Portland	0.2828	-	0.2122	0.4950
	School-Hillsboro Bonds "Reedville"	-	-	0.2556	0.2556
	School-Hillsboro #1J	4.9749	-	1.6086	6.5835
	Fire-Wash Co RFPD #2	-	1.1219	-	1.1219
	Port-Portland	-	0.0701	-	0.0701
	Regional-Metro Zoo	-	0.0966	0.1875	0.2841
	Regional-Tri Met	-	-	0.1191	0.1191
	-	-	-	-	-
	-	-	-	-	-
<b>Total Tax Rate</b>		<b>5.4115</b>	<b>3.9103</b>	<b>2.6008</b>	<b>11.9226</b>
RMV Limited Tax Rate		5.0000	3.9103	2.6008	11.5111
Assessed Value		\$11,842,618			



## 2005-06 Washington County Detail Tax Rate

Tax Code	District	School	Government	Unlimited	Total
029.05	County-Washington	-	2.6217	0.2178	2.8395
	ESD-NW Regional	0.1538	-	-	0.1538
	Community College-Portland	0.2828	-	0.2122	0.4950
	School-Hillsboro Bonds "Reedville"	-	-	0.2556	0.2556
	School-Hillsboro #1J	4.9749	-	1.6086	6.5835
	Fire-Wash Co RFPD #2	-	1.1219	-	1.1219
	Port-Portland	-	0.0701	-	0.0701
	Regional-Tri Met	-	-	0.1191	0.1191
	-	-	-	-	-
	-	-	-	-	-
	-	-	-	-	-
<b>Total Tax Rate</b>		<b>5.4115</b>	<b>3.8137</b>	<b>2.4133</b>	<b>11.6385</b>
RMV Limited Tax Rate		5.0000	3.8137	2.4133	11.2270
Assessed Value		\$19,403,318			

029.06	County-Washington	-	2.6217	0.2178	2.8395
	ESD-NW Regional	0.1538	-	-	0.1538
	Community College-Portland	0.2828	-	0.2122	0.4950
	School-Hillsboro Bonds "Reedville"	-	-	0.2556	0.2556
	School-Hillsboro #1J	4.9749	-	1.6086	6.5835
	Sanitary Dist-Clean Water Services	-	-	-	-
	Fire-TV Fire & Rescue	-	1.7752	0.0464	1.8216
	Port-Portland	-	0.0701	-	0.0701
	Regional-Tri Met	-	-	0.1191	0.1191
	-	-	-	-	-
	-	-	-	-	-
<b>Total Tax Rate</b>		<b>5.4115</b>	<b>4.4670</b>	<b>2.4597</b>	<b>12.3382</b>
RMV Limited Tax Rate		5.0000	4.4670	2.4597	11.9267
Assessed Value		\$691,100			

029.09	County-Washington	-	2.6217	0.2178	2.8395
	ESD-NW Regional	0.1538	-	-	0.1538
	Community College-Portland	0.2828	-	0.2122	0.4950
	School-Hillsboro Bonds "Reedville"	-	-	0.2556	0.2556
	School-Hillsboro #1J	4.9749	-	1.6086	6.5835
	Fire-Wash Co RFPD #2	-	1.1219	-	1.1219
	Port-Portland	-	0.0701	-	0.0701
	-	-	-	-	-
	-	-	-	-	-
	-	-	-	-	-
	-	-	-	-	-
<b>Total Tax Rate</b>		<b>5.4115</b>	<b>3.8137</b>	<b>2.2942</b>	<b>11.5194</b>
RMV Limited Tax Rate		5.0000	3.8137	2.2942	11.1079
Assessed Value		\$1,438,900			

**2005-06 Washington County Detail Tax Rate**

Tax Code	District	School	Government	Unlimited	Total
029.10	County-Washington	-	2.6217	0.2178	2.8395
	ESD-NW Regional	0.1538	-	-	0.1538
	Community College-Portland	0.2828	-	0.2122	0.4950
	School-Hillsboro Bonds "Reedville"	-	-	0.2556	0.2556
	School-Hillsboro #1J	4.9749	-	1.6086	6.5835
	City-Hillsboro	-	4.7665	-	4.7665
	Port-Portland	-	0.0701	-	0.0701
	Regional-Metro Zoo	-	0.0966	0.1875	0.2841
	Regional-Tri Met	-	-	0.1191	0.1191
	-	-	-	-	-
	-	-	-	-	-
	-	-	-	-	-
	<b>Total Tax Rate</b>		<b>5.4115</b>	<b>7.5549</b>	<b>2.6008</b>
RMV Limited Tax Rate		5.0000	7.5549	2.6008	15.1557
Assessed Value		\$155,973			

029.13	County-Washington	-	2.6217	0.2178	2.8395
	ESD-NW Regional	0.1538	-	-	0.1538
	Community College-Portland	0.2828	-	0.2122	0.4950
	School-Hillsboro Bonds "Reedville"	-	-	0.2556	0.2556
	School-Hillsboro #1J	4.9749	-	1.6086	6.5835
	Sanitary Dist-Clean Water Services	-	-	-	-
	City-Hillsboro	-	4.7665	-	4.7665
	Port-Portland	-	0.0701	-	0.0701
	Regional-Metro Zoo	-	0.0966	0.1875	0.2841
	Regional-Tri Met	-	-	0.1191	0.1191
	-	-	-	-	-
	-	-	-	-	-
	<b>Total Tax Rate</b>		<b>5.4115</b>	<b>7.5549</b>	<b>2.6008</b>
RMV Limited Tax Rate		5.0000	7.5549	2.6008	15.1557
Assessed Value		\$599,348,154			

029.14	County-Washington	-	2.6217	0.2178	2.8395
	ESD-NW Regional	0.1538	-	-	0.1538
	Community College-Portland	0.2828	-	0.2122	0.4950
	School-Hillsboro Bonds "Reedville"	-	-	0.2556	0.2556
	School-Hillsboro #1J	4.9749	-	1.6086	6.5835
	Sanitary Dist-Clean Water Services	-	-	-	-
	City-Hillsboro	-	4.7665	-	4.7665
	Port-Portland	-	0.0701	-	0.0701
	Regional-Metro Zoo	-	0.0966	0.1875	0.2841
	Regional-Tri Met	-	-	0.1191	0.1191
	-	-	-	-	-
	-	-	-	-	-
	<b>Total Tax Rate</b>		<b>5.4115</b>	<b>7.5549</b>	<b>2.6008</b>
RMV Limited Tax Rate		5.0000	7.5549	2.6008	15.1557
Assessed Value		\$71,969,131			

## 2005-06 Washington County Detail Tax Rate

Tax Code	District	School	Government	Unlimited	Total
029.15	County-Washington	-	2.6217	0.2178	2.8395
	ESD-NW Regional	0.1538	-	-	0.1538
	Community College-Portland	0.2828	-	0.2122	0.4950
	School-Hillsboro Bonds "Reedville"	-	-	0.2556	0.2556
	School-Hillsboro #1J	4.9749	-	1.6086	6.5835
	Sanitary Dist-Clean Water Services	-	-	-	-
	Fire-Wash Co RFPD #2	-	1.1219	-	1.1219
	Port-Portland	-	0.0701	-	0.0701
	Regional-Metro Zoo	-	0.0966	0.1875	0.2841
	Regional-Tri Met	-	-	0.1191	0.1191
	-	-	-	-	-
	-	-	-	-	-
	<b>Total Tax Rate</b>		<b>5.4115</b>	<b>3.9103</b>	<b>2.6008</b>
RMV Limited Tax Rate		5.0000	3.9103	2.6008	11.5111
Assessed Value		\$20,100			

029.17	County-Enhanced Patrol	-	1.1300	-	1.1300
	County-Washington	-	2.6217	0.2178	2.8395
	County-Road Maintenance	-	0.2456	-	0.2456
	ESD-NW Regional	0.1538	-	-	0.1538
	Community College-Portland	0.2828	-	0.2122	0.4950
	School-Hillsboro Bonds "Reedville"	-	-	0.2556	0.2556
	School-Hillsboro #1J	4.9749	-	1.6086	6.5835
	Sanitary Dist-Clean Water Services	-	-	-	-
	Fire-TV Fire & Rescue	-	1.7752	0.0464	1.8216
	Port-Portland	-	0.0701	-	0.0701
	Regional-Metro Zoo	-	0.0966	0.1875	0.2841
	Regional-Tri Met	-	-	0.1191	0.1191
	<b>Total Tax Rate</b>		<b>5.4115</b>	<b>5.9392</b>	<b>2.6472</b>
RMV Limited Tax Rate		5.0000	5.9392	2.6472	13.5864
Assessed Value		\$1,513,713			

029.19	County-Enhanced Patrol	-	1.1300	-	1.1300
	County-Washington	-	2.6217	0.2178	2.8395
	County-Road Maintenance	-	0.2456	-	0.2456
	ESD-NW Regional	0.1538	-	-	0.1538
	Community College-Portland	0.2828	-	0.2122	0.4950
	School-Hillsboro Bonds "Reedville"	-	-	0.2556	0.2556
	School-Hillsboro #1J	4.9749	-	1.6086	6.5835
	Fire-TV Fire & Rescue	-	1.7752	0.0464	1.8216
	Port-Portland	-	0.0701	-	0.0701
	Regional-Metro Zoo	-	0.0966	0.1875	0.2841
	Regional-Tri Met	-	-	0.1191	0.1191
	-	-	-	-	-
	<b>Total Tax Rate</b>		<b>5.4115</b>	<b>5.9392</b>	<b>2.6472</b>
RMV Limited Tax Rate		5.0000	5.9392	2.6472	13.5864
Assessed Value		\$11,400			

## 2005-06 Washington County Detail Tax Rate

Tax Code	District	School	Government	Unlimited	Total
029.20	County-Enhanced Patrol	-	1.1300	-	1.1300
	County-Washington	-	2.6217	0.2178	2.8395
	County-Road Maintenance	-	0.2456	-	0.2456
	ESD-NW Regional	0.1538	-	-	0.1538
	Community College-Portland	0.2828	-	0.2122	0.4950
	School-Hillsboro Bonds "Reedville"	-	-	0.2556	0.2556
	School-Hillsboro #1J	4.9749	-	1.6086	6.5835
	Sanitary Dist-Clean Water Services	-	-	-	-
	Fire-Wash Co RFPD #2	-	1.1219	-	1.1219
	Port-Portland	-	0.0701	-	0.0701
	Regional-Metro Zoo	-	0.0966	0.1875	0.2841
	Regional-Tri Met	-	-	0.1191	0.1191
	<b>Total Tax Rate</b>		<b>5.4115</b>	<b>5.2859</b>	<b>2.6008</b>
RMV Limited Tax Rate		5.0000	5.2859	2.6008	12.8867
Assessed Value		\$2,530,720			

029.21	County-Washington	-	2.6217	0.2178	2.8395
	ESD-NW Regional	0.1538	-	-	0.1538
	Community College-Portland	0.2828	-	0.2122	0.4950
	School-Hillsboro Bonds "Reedville"	-	-	0.2556	0.2556
	School-Hillsboro #1J	4.9749	-	1.6086	6.5835
	Fire-TV Fire & Rescue	-	1.7752	0.0464	1.8216
	Port-Portland	-	0.0701	-	0.0701
	Regional-Metro Zoo	-	0.0966	0.1875	0.2841
	Regional-Tri Met	-	-	0.1191	0.1191
	-	-	-	-	-
	-	-	-	-	-
	-	-	-	-	-
	<b>Total Tax Rate</b>		<b>5.4115</b>	<b>4.5636</b>	<b>2.6472</b>
RMV Limited Tax Rate		5.0000	4.5636	2.6472	12.2108
Assessed Value		\$911,830			

029.24	County-Washington	-	2.6217	0.2178	2.8395
	ESD-NW Regional	0.1538	-	-	0.1538
	Community College-Portland	0.2828	-	0.2122	0.4950
	School-Hillsboro Bonds "Reedville"	-	-	0.2556	0.2556
	School-Hillsboro #1J	4.9749	-	1.6086	6.5835
	Sanitary Dist-Clean Water Services	-	-	-	-
	Port-Portland	-	0.0701	-	0.0701
	Regional-Metro Zoo	-	0.0966	0.1875	0.2841
	Regional-Tri Met	-	-	0.1191	0.1191
	-	-	-	-	-
	-	-	-	-	-
	-	-	-	-	-
	<b>Total Tax Rate</b>		<b>5.4115</b>	<b>2.7884</b>	<b>2.6008</b>
RMV Limited Tax Rate		5.0000	2.7884	2.6008	10.3892
Assessed Value		\$18,000			

## 2005-06 Washington County Detail Tax Rate

Tax Code	District	School	Government	Unlimited	Total
029.26	County-Enhanced Patrol	-	1.1300	-	1.1300
	County-Washington	-	2.6217	0.2178	2.8395
	County-Road Maintenance	-	0.2456	-	0.2456
	ESD-NW Regional	0.1538	-	-	0.1538
	Community College-Portland	0.2828	-	0.2122	0.4950
	School-Hillsboro Bonds "Reedville"	-	-	0.2556	0.2556
	School-Hillsboro #1J	4.9749	-	1.6086	6.5835
	Sanitary Dist-Clean Water Services	-	-	-	-
	Fire-TV Fire & Rescue	-	1.7752	0.0464	1.8216
	Port-Portland	-	0.0701	-	0.0701
	Regional-Metro Zoo	-	0.0966	0.1875	0.2841
	Regional-Tri Met	-	-	0.1191	0.1191
	<b>Total Tax Rate</b>		<b>5.4115</b>	<b>5.9392</b>	<b>2.6472</b>
RMV Limited Tax Rate		5.0000	5.9392	2.6472	13.5864
Assessed Value		\$1,137,660,055			

029.27	County-Enhanced Patrol	-	1.1300	-	1.1300
	County-Washington	-	2.6217	0.2178	2.8395
	County-Road Maintenance	-	0.2456	-	0.2456
	ESD-NW Regional	0.1538	-	-	0.1538
	Community College-Portland	0.2828	-	0.2122	0.4950
	School-Hillsboro Bonds "Reedville"	-	-	0.2556	0.2556
	School-Hillsboro #1J	4.9749	-	1.6086	6.5835
	Sanitary Dist-Clean Water Services	-	-	-	-
	Fire-Wash Co RFPD #2	-	1.1219	-	1.1219
	Port-Portland	-	0.0701	-	0.0701
	Regional-Metro Zoo	-	0.0966	0.1875	0.2841
	Regional-Tri Met	-	-	0.1191	0.1191
	<b>Total Tax Rate</b>		<b>5.4115</b>	<b>5.2859</b>	<b>2.6008</b>
RMV Limited Tax Rate		5.0000	5.2859	2.6008	12.8867
Assessed Value		\$539,220			

029.29	County-Enhanced Patrol	-	1.1300	-	1.1300
	County-Washington	-	2.6217	0.2178	2.8395
	County-Road Maintenance	-	0.2456	-	0.2456
	ESD-NW Regional	0.1538	-	-	0.1538
	Community College-Portland	0.2828	-	0.2122	0.4950
	School-Hillsboro Bonds "Reedville"	-	-	0.2556	0.2556
	School-Hillsboro #1J	4.9749	-	1.6086	6.5835
	Sanitary Dist-Clean Water Services	-	-	-	-
	Park & Rec-Tualatin Hills	-	1.3073	0.1432	1.4505
	Fire-TV Fire & Rescue	-	1.7752	0.0464	1.8216
	Port-Portland	-	0.0701	-	0.0701
	Regional-Metro Zoo	-	0.0966	0.1875	0.2841
	Regional-Tri Met	-	-	0.1191	0.1191
<b>Total Tax Rate</b>		<b>5.4115</b>	<b>7.2465</b>	<b>2.7904</b>	<b>15.4484</b>
RMV Limited Tax Rate		5.0000	7.2465	2.7904	15.0369
Assessed Value		\$20,483,530			

## 2005-06 Washington County Detail Tax Rate

Tax Code	District	School	Government	Unlimited	Total
029.30	County-Enhanced Patrol	-	1.1300	-	1.1300
	County-Washington	-	2.6217	0.2178	2.8395
	County-Road Maintenance	-	0.2456	-	0.2456
	ESD-NW Regional	0.1538	-	-	0.1538
	Community College-Portland	0.2828	-	0.2122	0.4950
	School-Hillsboro Bonds "Reedville"	-	-	0.2556	0.2556
	School-Hillsboro #1J	4.9749	-	1.6086	6.5835
	Water-Tualatin Valley	-	-	-	-
	Sanitary Dist-Clean Water Services	-	-	-	-
	Fire-TV Fire & Rescue	-	1.7752	0.0464	1.8216
	Port-Portland	-	0.0701	-	0.0701
	Regional-Metro Zoo	-	0.0966	0.1875	0.2841
	Regional-Tri Met	-	-	0.1191	0.1191
	<b>Total Tax Rate</b>	<b>5.4115</b>	<b>5.9392</b>	<b>2.6472</b>	<b>13.9979</b>
RMV Limited Tax Rate	5.0000	5.9392	2.6472	13.5864	
Assessed Value	\$33,859,770				

029.32	County-Washington	-	2.6217	0.2178	2.8395
	ESD-NW Regional	0.1538	-	-	0.1538
	Community College-Portland	0.2828	-	0.2122	0.4950
	School-Hillsboro Bonds "Reedville"	-	-	0.2556	0.2556
	School-Hillsboro #1J	4.9749	-	1.6086	6.5835
	City-Hillsboro	-	4.7665	-	4.7665
	Sanitary Dist-Clean Water Services	-	-	-	-
	Port-Portland	-	0.0701	-	0.0701
	Regional-Metro Zoo	-	0.0966	0.1875	0.2841
	Regional-Tri Met	-	-	0.1191	0.1191
	-	-	-	-	-
	<b>Total Tax Rate</b>	<b>5.4115</b>	<b>7.5549</b>	<b>2.6008</b>	<b>15.5672</b>
	RMV Limited Tax Rate	5.0000	7.5549	2.6008	15.1557
	Assessed Value	\$5,774,500			

039.02	County-Washington	-	2.6217	0.2178	2.8395
	ESD-NW Regional	0.1538	-	-	0.1538
	Community College-Portland	0.2828	-	0.2122	0.4950
	School-Hillsboro #1J	4.9749	-	1.6086	6.5835
	Fire-TV Fire & Rescue	-	1.7752	0.0464	1.8216
	Port-Portland	-	0.0701	-	0.0701
	-	-	-	-	-
	-	-	-	-	-
	-	-	-	-	-
	-	-	-	-	-
	-	-	-	-	-
	<b>Total Tax Rate</b>	<b>5.4115</b>	<b>4.4670</b>	<b>2.0850</b>	<b>11.9635</b>
	RMV Limited Tax Rate	5.0000	4.4670	2.0850	11.5520
	Assessed Value	\$45,111,267			

## 2005-06 Washington County Detail Tax Rate

Tax Code	District	School	Government	Unlimited	Total
039.03	County-Washington	-	2.6217	0.2178	2.8395
	ESD-NW Regional	0.1538	-	-	0.1538
	Community College-Portland	0.2828	-	0.2122	0.4950
	School-Hillsboro #1J	4.9749	-	1.6086	6.5835
	Fire-Wash Co RFPD #2	-	1.1219	-	1.1219
	Port-Portland	-	0.0701	-	0.0701
	-	-	-	-	-
	-	-	-	-	-
	-	-	-	-	-
	-	-	-	-	-
	-	-	-	-	-
	<b>Total Tax Rate</b>	<b>5.4115</b>	<b>3.8137</b>	<b>2.0386</b>	<b>11.2638</b>
	RMV Limited Tax Rate	5.0000	3.8137	2.0386	10.8523
	Assessed Value	\$140,084,339			

039.07	County-Washington	-	2.6217	0.2178	2.8395
	ESD-NW Regional	0.1538	-	-	0.1538
	Community College-Portland	0.2828	-	0.2122	0.4950
	School-Hillsboro #1J	4.9749	-	1.6086	6.5835
	Fire-TV Fire & Rescue	-	1.7752	0.0464	1.8216
	Port-Portland	-	0.0701	-	0.0701
	Regional-Metro Zoo	-	0.0966	0.1875	0.2841
	Regional-Tri Met	-	-	0.1191	0.1191
	-	-	-	-	-
	-	-	-	-	-
	-	-	-	-	-
	<b>Total Tax Rate</b>	<b>5.4115</b>	<b>4.5636</b>	<b>2.3916</b>	<b>12.3667</b>
	RMV Limited Tax Rate	5.0000	4.5636	2.3916	11.9552
	Assessed Value	\$7,404,340			

039.08	County-Washington	-	2.6217	0.2178	2.8395
	ESD-NW Regional	0.1538	-	-	0.1538
	Community College-Portland	0.2828	-	0.2122	0.4950
	School-Hillsboro #1J	4.9749	-	1.6086	6.5835
	Fire-TV Fire & Rescue	-	1.7752	0.0464	1.8216
	Port-Portland	-	0.0701	-	0.0701
	Regional-Tri Met	-	-	0.1191	0.1191
	-	-	-	-	-
	-	-	-	-	-
	-	-	-	-	-
	-	-	-	-	-
	<b>Total Tax Rate</b>	<b>5.4115</b>	<b>4.4670</b>	<b>2.2041</b>	<b>12.0826</b>
	RMV Limited Tax Rate	5.0000	4.4670	2.2041	11.6711
	Assessed Value	\$369,330			

2005-06 Washington County Detail Tax Rate

Tax Code	District	School	Government	Unlimited	Total
039.09	County-Washington	-	2.6217	0.2178	2.8395
	ESD-NW Regional	0.1538	-	-	0.1538
	Community College-Portland	0.2828	-	0.2122	0.4950
	School-Hillsboro #1J	4.9749	-	1.6086	6.5835
	Fire-Wash Co RFPD #2	-	1.1219	-	1.1219
	Port-Portland	-	0.0701	-	0.0701
	Regional-Tri Met	-	-	0.1191	0.1191
	-	-	-	-	-
	-	-	-	-	-
	-	-	-	-	-
	-	-	-	-	-
<b>Total Tax Rate</b>		<b>5.4115</b>	<b>3.8137</b>	<b>2.1577</b>	<b>11.3829</b>
RMV Limited Tax Rate		5.0000	3.8137	2.1577	10.9714
Assessed Value		\$887,950			

039.13	County-Washington	-	2.6217	0.2178	2.8395
	ESD-NW Regional	0.1538	-	-	0.1538
	Community College-Portland	0.2828	-	0.2122	0.4950
	School-Hillsboro #1J	4.9749	-	1.6086	6.5835
	Road-Rainbow Lane Dist	-	0.4888	-	0.4888
	Fire-Wash Co RFPD #2	-	1.1219	-	1.1219
	Port-Portland	-	0.0701	-	0.0701
	-	-	-	-	-
	-	-	-	-	-
	-	-	-	-	-
	-	-	-	-	-
<b>Total Tax Rate</b>		<b>5.4115</b>	<b>4.3025</b>	<b>2.0386</b>	<b>11.7526</b>
RMV Limited Tax Rate		5.0000	4.3025	2.0386	11.3411
Assessed Value		\$9,024,036			

046.01	County-Washington	-	2.6217	0.2178	2.8395
	ESD-Willamette	0.2967	-	-	0.2967
	Community College-Portland	0.2828	-	0.2122	0.4950
	School-Newberg SD #46	4.6616	-	3.5070	8.1686
	Port-Portland	-	0.0701	-	0.0701
	-	-	-	-	-
	-	-	-	-	-
	-	-	-	-	-
	-	-	-	-	-
	-	-	-	-	-
	-	-	-	-	-
<b>Total Tax Rate</b>		<b>5.2411</b>	<b>2.6918</b>	<b>3.9370</b>	<b>11.8699</b>
RMV Limited Tax Rate		5.0000	2.6918	3.9370	11.6288
Assessed Value		\$49,000			



**2005-06 Washington County Detail Tax Rate**

Tax Code	District	School	Government	Unlimited	Total
046.05	County-Washington	-	2.6217	0.2178	2.8395
	ESD-Willamette	0.2967	-	-	0.2967
	Community College-Portland	0.2828	-	0.2122	0.4950
	School-Newberg SD #46	4.6616	-	3.5070	8.1686
	Fire-TV Fire & Rescue	-	1.7752	0.0464	1.8216
	Port-Portland	-	0.0701	-	0.0701
	-	-	-	-	-
	-	-	-	-	-
	-	-	-	-	-
	-	-	-	-	-
	-	-	-	-	-
<b>Total Tax Rate</b>		<b>5.2411</b>	<b>4.4670</b>	<b>3.9834</b>	<b>13.6915</b>
RMV Limited Tax Rate		5.0000	4.4670	3.9834	13.4504
Assessed Value		\$50,667,896			

046.06	County-Washington	-	2.6217	0.2178	2.8395
	ESD-Willamette	0.2967	-	-	0.2967
	Community College-Portland	0.2828	-	0.2122	0.4950
	School-Newberg SD #46	4.6616	-	3.5070	8.1686
	Fire-Wash Co RFPD #2	-	1.1219	-	1.1219
	Port-Portland	-	0.0701	-	0.0701
	-	-	-	-	-
	-	-	-	-	-
	-	-	-	-	-
	-	-	-	-	-
	-	-	-	-	-
<b>Total Tax Rate</b>		<b>5.2411</b>	<b>3.8137</b>	<b>3.9370</b>	<b>12.9918</b>
RMV Limited Tax Rate		5.0000		3.9370	8.9370
Assessed Value		\$24,122,098			

049.03	County-Washington	-	2.6217	0.2178	2.8395
	ESD-NW Regional	0.1538	-	-	0.1538
	Community College-Portland	0.2828	-	0.2122	0.4950
	School-Vernonia SD #49	5.0121	-	-	5.0121
	Port-Portland	-	0.0701	-	0.0701
	-	-	-	-	-
	-	-	-	-	-
	-	-	-	-	-
	-	-	-	-	-
	-	-	-	-	-
	-	-	-	-	-
<b>Total Tax Rate</b>		<b>5.4487</b>	<b>2.6918</b>	<b>0.4300</b>	<b>8.5705</b>
RMV Limited Tax Rate		5.0000	2.6918	0.4300	8.1218
Assessed Value		\$2,324,620			

## 2005-06 Washington County Detail Tax Rate

Tax Code	District	School	Government	Unlimited	Total
049.05	County-Washington	-	2.6217	0.2178	2.8395
	ESD-NW Regional	0.1538	-	-	0.1538
	Community College-Portland	0.2828	-	0.2122	0.4950
	School-Vernonia SD #49	5.0121	-	-	5.0121
	Port-Portland	-	0.0701	-	0.0701
	-	-	-	-	-
	-	-	-	-	-
	-	-	-	-	-
	-	-	-	-	-
	-	-	-	-	-
	-	-	-	-	-
	-	-	-	-	-
	<b>Total Tax Rate</b>	<b>5.4487</b>	<b>2.6918</b>	<b>0.4300</b>	<b>8.5705</b>
	RMV Limited Tax Rate	5.0000	2.6918	0.4300	8.1218
	Assessed Value	\$864,900			

049.06	County-Washington	-	2.6217	0.2178	2.8395
	ESD-NW Regional	0.1538	-	-	0.1538
	Community College-Portland	0.2828	-	0.2122	0.4950
	School-Vernonia SD #49	5.0121	-	-	5.0121
	Fire-Banks Rural	-	1.7031	0.3063	2.0094
	Port-Portland	-	0.0701	-	0.0701
	-	-	-	-	-
	-	-	-	-	-
	-	-	-	-	-
	-	-	-	-	-
	-	-	-	-	-
	-	-	-	-	-
	<b>Total Tax Rate</b>	<b>5.4487</b>	<b>4.3949</b>	<b>0.7363</b>	<b>10.5799</b>
	RMV Limited Tax Rate	5.0000	4.3949	0.7363	10.1312
	Assessed Value	\$1,549,440			

050.93	County-Enhanced Patrol	-	1.1300	-	1.1300	
	County-Washington	-	2.6217	0.2178	2.8395	
	County-Road Maintenance	-	0.2456	-	0.2456	
	ESD-NW Regional	0.1538	-	-	0.1538	
	Community College-Portland	0.2828	-	0.2122	0.4950	
	School-Beaverton SD #48	6.1930	-	1.7830	7.9760	
	Water-West Slope	-	-	-	-	
	Sanitary Dist-Clean Water Services	-	-	-	-	
	Park & Rec-Tualatin Hills	-	1.3073	0.1432	1.4505	
	Fire-TV Fire & Rescue	-	1.7752	0.0464	1.8216	
	Port-Portland	-	0.0701	-	0.0701	
	Regional-Metro Zoo	-	0.0966	0.1875	0.2841	
	Regional-Tri Met	-	-	0.1191	0.1191	
		<b>Total Tax Rate</b>	<b>6.6296</b>	<b>7.2465</b>	<b>2.7092</b>	<b>16.5853</b>
		RMV Limited Tax Rate	5.0000	7.2465	2.7092	14.9557
		Assessed Value	\$911,269,608			

## 2005-06 Washington County Detail Tax Rate

Tax Code	District	School	Government	Unlimited	Total
050.94	County-Washington	-	2.6217	0.2178	2.8395
	ESD-NW Regional	0.1538	-	-	0.1538
	Community College-Portland	0.2828	-	0.2122	0.4950
	School-Beaverton SD #48	6.1930	-	1.7830	7.9760
	Water-Tualatin Valley	-	-	-	-
	Sanitary Dist-Clean Water Services	-	-	-	-
	Fire-TV Fire & Rescue	-	1.7752	0.0464	1.8216
	City-Tigard	-	2.5131	0.2023	2.7154
	Port-Portland	-	0.0701	-	0.0701
	Regional-Metro Zoo	-	0.0966	0.1875	0.2841
	Regional-Tri Met	-	-	0.1191	0.1191
	-	-	-	-	-
<b>Total Tax Rate</b>		<b>6.6296</b>	<b>7.0767</b>	<b>2.7683</b>	<b>16.4746</b>
RMV Limited Tax Rate		5.0000	7.0767	2.7683	14.8450
Assessed Value		\$171,030,810			

051.40	County-Enhanced Patrol	-	1.1300	-	1.1300
	County-Washington	-	2.6217	0.2178	2.8395
	County-Road Maintenance	-	0.2456	-	0.2456
	ESD-NW Regional	0.1538	-	-	0.1538
	Community College-Portland	0.2828	-	0.2122	0.4950
	School-Beaverton SD #48	6.1930	-	1.7830	7.9760
	Sanitary Dist-Clean Water Services	-	-	-	-
	Park & Rec-Tualatin Hills	-	1.3073	0.1432	1.4505
	Fire-TV Fire & Rescue	-	1.7752	0.0464	1.8216
	City-Hillsboro	-	4.7665	-	4.7665
	Port-Portland	-	0.0701	-	0.0701
	Regional-Metro Zoo	-	0.0966	0.1875	0.2841
Regional-Tri Met	-	-	0.1191	0.1191	
<b>Total Tax Rate</b>		<b>6.6296</b>	<b>12.0130</b>	<b>2.7092</b>	<b>21.3518</b>
RMV Limited Tax Rate		5.0000	12.0130	2.7092	19.7222
Assessed Value		\$107,590			

051.41	County-Washington	-	2.6217	0.2178	2.8395
	ESD-NW Regional	0.1538	-	-	0.1538
	Community College-Portland	0.2828	-	0.2122	0.4950
	School-Beaverton SD #48	6.1930	-	1.7830	7.9760
	Sanitary Dist-Clean Water Services	-	-	-	-
	Park & Rec-Tualatin Hills	-	1.3073	0.1432	1.4505
	Fire-TV Fire & Rescue	-	1.7752	0.0464	1.8216
	Port-Portland	-	0.0701	-	0.0701
	Regional-Metro Zoo	-	0.0966	0.1875	0.2841
	Regional-Tri Met	-	-	0.1191	0.1191
	-	-	-	-	-
	<b>Total Tax Rate</b>		<b>6.6296</b>	<b>5.8709</b>	<b>2.7092</b>
RMV Limited Tax Rate		5.0000	5.8709	2.7092	13.5801
Assessed Value		\$57,385			

## 2005-06 Washington County Detail Tax Rate

Tax Code	District	School	Government	Unlimited	Total
051.42	County-Washington	-	2.6217	0.2178	2.8395
	ESD-NW Regional	0.1538	-	-	0.1538
	Community College-Portland	0.2828	-	0.2122	0.4950
	School-Beaverton SD #48	6.1930	-	1.7830	7.9760
	Sanitary Dist-Clean Water Services	-	-	-	-
	Park & Rec-Tualatin Hills	-	1.3073	0.1432	1.4505
	Fire-TV Fire & Rescue	-	1.7752	0.0464	1.8216
	Port-Portland	-	0.0701	-	0.0701
	Regional-Metro Zoo	-	0.0966	0.1875	0.2841
	Regional-Tri Met	-	-	0.1191	0.1191
	-	-	-	-	-
	-	-	-	-	-
	<b>Total Tax Rate</b>		<b>6.6296</b>	<b>5.8709</b>	<b>2.7092</b>
RMV Limited Tax Rate		5.0000	5.8709	2.7092	13.5801
Assessed Value		\$57,385			

051.46	County-Washington	-	2.6217	0.2178	2.8395
	ESD-NW Regional	0.1538	-	-	0.1538
	Community College-Portland	0.2828	-	0.2122	0.4950
	School-Beaverton SD #48	6.1930	-	1.7830	7.9760
	Sanitary Dist-Clean Water Services	-	-	-	-
	Park & Rec-Tualatin Hills	-	1.3073	0.1432	1.4505
	City-Hillsboro	-	4.7665	-	4.7665
	Port-Portland	-	0.0701	-	0.0701
	Regional-Metro Zoo	-	0.0966	0.1875	0.2841
	Regional-Tri Met	-	-	0.1191	0.1191
	-	-	-	-	-
	-	-	-	-	-
	<b>Total Tax Rate</b>		<b>6.6296</b>	<b>8.8622</b>	<b>2.6628</b>
RMV Limited Tax Rate		5.0000	8.8622	2.6628	16.5250
Assessed Value		\$4,012,506			

051.47	County-Washington	-	2.6217	0.2178	2.8395
	ESD-NW Regional	0.1538	-	-	0.1538
	Community College-Portland	0.2828	-	0.2122	0.4950
	School-Beaverton SD #48	6.1930	-	1.7830	7.9760
	Sanitary Dist-Clean Water Services	-	-	-	-
	Park & Rec-Tualatin Hills	-	1.3073	0.1432	1.4505
	City-Hillsboro	-	4.7665	-	4.7665
	Port-Portland	-	0.0701	-	0.0701
	Regional-Metro Zoo	-	0.0966	0.1875	0.2841
	Regional-Tri Met	-	-	0.1191	0.1191
	-	-	-	-	-
	-	-	-	-	-
	<b>Total Tax Rate</b>		<b>6.6296</b>	<b>8.8622</b>	<b>2.6628</b>
RMV Limited Tax Rate		5.0000	8.8622	2.6628	16.5250
Assessed Value		\$89,895,746			

2005-06 Washington County Detail Tax Rate

Tax Code	District	School	Government	Unlimited	Total
051.50	County-Enhanced Patrol	-	1.1300	-	1.1300
	County-Washington	-	2.6217	0.2178	2.8395
	County-Road Maintenance	-	0.2456	-	0.2456
	ESD-NW Regional	0.1538	-	-	0.1538
	Community College-Portland	0.2828	-	0.2122	0.4950
	School-Beaverton SD #48	6.1930	-	1.7830	7.9760
	Sanitary Dist-Clean Water Services	-	-	-	-
	Park & Rec-Tualatin Hills	-	1.3073	0.1432	1.4505
	Fire-TV Fire & Rescue	-	1.7752	0.0464	1.8216
	Port-Portland	-	0.0701	-	0.0701
	Regional-Metro Zoo	-	0.0966	0.1875	0.2841
	Regional-Tri Met	-	-	0.1191	0.1191
	<b>Total Tax Rate</b>		<b>6.6296</b>	<b>7.2465</b>	<b>2.7092</b>
RMV Limited Tax Rate		5.0000	7.2465	2.7092	14.9557
Assessed Value		\$7,319,671,507			

051.51	County-Washington	-	2.6217	0.2178	2.8395
	ESD-NW Regional	0.1538	-	-	0.1538
	Community College-Portland	0.2828	-	0.2122	0.4950
	School-Beaverton SD #48	6.1930	-	1.7830	7.9760
	Sanitary Dist-Clean Water Services	-	-	-	-
	Park & Rec-Tualatin Hills	-	1.3073	0.1432	1.4505
	Fire-TV Fire & Rescue	-	1.7752	0.0464	1.8216
	City-Beaverton	-	3.7336	0.2799	4.0135
	Port-Portland	-	0.0701	-	0.0701
	Regional-Metro Zoo	-	0.0966	0.1875	0.2841
	Regional-Tri Met	-	-	0.1191	0.1191
	-	-	-	-	-
	<b>Total Tax Rate</b>		<b>6.6296</b>	<b>9.6045</b>	<b>2.9891</b>
RMV Limited Tax Rate		5.0000	9.6045	2.9891	17.5936
Assessed Value		\$1,634,863,260			

051.52	County-Washington	-	2.6217	0.2178	2.8395
	ESD-NW Regional	0.1538	-	-	0.1538
	Community College-Portland	0.2828	-	0.2122	0.4950
	School-Beaverton SD #48	6.1930	-	1.7830	7.9760
	Park & Rec-Tualatin Hills	-	1.3073	0.1432	1.4505
	Fire-TV Fire & Rescue	-	1.7752	0.0464	1.8216
	Port-Portland	-	0.0701	-	0.0701
	Regional-Metro Zoo	-	0.0966	0.1875	0.2841
	Regional-Tri Met	-	-	0.1191	0.1191
	-	-	-	-	-
	-	-	-	-	-
	-	-	-	-	-
	<b>Total Tax Rate</b>		<b>6.6296</b>	<b>5.8709</b>	<b>2.7092</b>
RMV Limited Tax Rate		5.0000	5.8709	2.7092	13.5801
Assessed Value		\$97,430,158			

2005-06 Washington County Detail Tax Rate

Tax Code	District	School	Government	Unlimited	Total
051.54	County-Washington	-	2.6217	0.2178	2.8395
	ESD-NW Regional	0.1538	-	-	0.1538
	Community College-Portland	0.2828	-	0.2122	0.4950
	School-Beaverton SD #48	6.1930	-	1.7830	7.9760
	Fire-TV Fire & Rescue	-	1.7752	0.0464	1.8216
	Port-Portland	-	0.0701	-	0.0701
	Regional-Metro Zoo	-	0.0966	0.1875	0.2841
	Regional-Tri Met	-	-	0.1191	0.1191
	-	-	-	-	-
	-	-	-	-	-
	-	-	-	-	-
	-	-	-	-	-
	<b>Total Tax Rate</b>		<b>6.6296</b>	<b>4.5636</b>	<b>2.5660</b>
RMV Limited Tax Rate		5.0000	4.5636	2.5660	12.1296
Assessed Value		\$7,459,420			

051.56	County-Washington	-	2.6217	0.2178	2.8395
	ESD-NW Regional	0.1538	-	-	0.1538
	Community College-Portland	0.2828	-	0.2122	0.4950
	School-Beaverton SD #48	6.1930	-	1.7830	7.9760
	Fire-TV Fire & Rescue	-	1.7752	0.0464	1.8216
	Port-Portland	-	0.0701	-	0.0701
	Regional-Metro Zoo	-	0.0966	0.1875	0.2841
	Regional-Tri Met	-	-	0.1191	0.1191
	-	-	-	-	-
	-	-	-	-	-
	-	-	-	-	-
	-	-	-	-	-
	<b>Total Tax Rate</b>		<b>6.6296</b>	<b>4.5636</b>	<b>2.5660</b>
RMV Limited Tax Rate		5.0000	4.5636	2.5660	12.1296
Assessed Value		\$62,474,113			

051.57	County-Washington	-	2.6217	0.2178	2.8395
	ESD-NW Regional	0.1538	-	-	0.1538
	Community College-Portland	0.2828	-	0.2122	0.4950
	School-Beaverton SD #48	6.1930	-	1.7830	7.9760
	Park & Rec-Tualatin Hills	-	1.3073	0.1432	1.4505
	Fire-TV Fire & Rescue	-	1.7752	0.0464	1.8216
	Port-Portland	-	0.0701	-	0.0701
	Regional-Metro Zoo	-	0.0966	0.1875	0.2841
	Regional-Tri Met	-	-	0.1191	0.1191
	-	-	-	-	-
	-	-	-	-	-
	-	-	-	-	-
	<b>Total Tax Rate</b>		<b>6.6296</b>	<b>5.8709</b>	<b>2.7092</b>
RMV Limited Tax Rate		5.0000	5.8709	2.7092	13.5801
Assessed Value		\$17,245,102			

## 2005-06 Washington County Detail Tax Rate

Tax Code	District	School	Government	Unlimited	Total
051.58	County-Washington	-	2.6217	0.2178	2.8395
	ESD-NW Regional	0.1538	-	-	0.1538
	Community College-Portland	0.2828	-	0.2122	0.4950
	School-Beaverton SD #48	6.1930	-	1.7830	7.9760
	Sanitary Dist-Clean Water Services	-	-	-	-
	Park & Rec-Tualatin Hills	-	1.3073	0.1432	1.4505
	Fire-TV Fire & Rescue	-	1.7752	0.0464	1.8216
	City-Beaverton	-	3.7336	0.2799	4.0135
	Port-Portland	-	0.0701	-	0.0701
	Regional-Metro Zoo	-	0.0966	0.1875	0.2841
	Regional-Tri Met	-	-	0.1191	0.1191
	-	-	-	-	-
	<b>Total Tax Rate</b>		<b>6.6296</b>	<b>9.6045</b>	<b>2.9891</b>
RMV Limited Tax Rate		5.0000	9.6045	2.9891	17.5936
Assessed Value		\$4,366,563,860			

051.60	County-Washington	-	2.6217	0.2178	2.8395
	ESD-NW Regional	0.1538	-	-	0.1538
	Community College-Portland	0.2828	-	0.2122	0.4950
	School-Beaverton SD #48	6.1930	-	1.7830	7.9760
	Sanitary Dist-Clean Water Services	-	-	-	-
	Fire-TV Fire & Rescue	-	1.7752	0.0464	1.8216
	City-Beaverton	-	3.7336	0.2799	4.0135
	Port-Portland	-	0.0701	-	0.0701
	Regional-Metro Zoo	-	0.0966	0.1875	0.2841
	Regional-Tri Met	-	-	0.1191	0.1191
	-	-	-	-	-
	-	-	-	-	-
	<b>Total Tax Rate</b>		<b>6.6296</b>	<b>8.2972</b>	<b>2.8459</b>
RMV Limited Tax Rate		5.0000	8.2972	2.8459	16.1431
Assessed Value		\$11,121,640			

051.61	County-Washington	-	2.6217	0.2178	2.8395
	ESD-NW Regional	0.1538	-	-	0.1538
	Community College-Portland	0.2828	-	0.2122	0.4950
	School-Beaverton SD #48	6.1930	-	1.7830	7.9760
	Sanitary Dist-Clean Water Services	-	-	-	-
	Fire-TV Fire & Rescue	-	1.7752	0.0464	1.8216
	City-Beaverton	-	3.7336	0.2799	4.0135
	Port-Portland	-	0.0701	-	0.0701
	Regional-Metro Zoo	-	0.0966	0.1875	0.2841
	Regional-Tri Met	-	-	0.1191	0.1191
	-	-	-	-	-
	-	-	-	-	-
	<b>Total Tax Rate</b>		<b>6.6296</b>	<b>8.2972</b>	<b>2.8459</b>
RMV Limited Tax Rate		5.0000	8.2972	2.8459	16.1431
Assessed Value		\$47,306,960			

## 2005-06 Washington County Detail Tax Rate

Tax Code	District	School	Government	Unlimited	Total
051.63	County-Washington	-	2.6217	0.2178	2.8395
	ESD-NW Regional	0.1538	-	-	0.1538
	Community College-Portland	0.2828	-	0.2122	0.4950
	School-Beaverton SD #48	6.1930	-	1.7830	7.9760
	Water-Tualatin Valley	-	-	-	-
	Park & Rec-Tualatin Hills	-	1.3073	0.1432	1.4505
	Fire-TV Fire & Rescue	-	1.7752	0.0464	1.8216
	Port-Portland	-	0.0701	-	0.0701
	Regional-Metro Zoo	-	0.0966	0.1875	0.2841
	Regional-Tri Met	-	-	0.1191	0.1191
	-	-	-	-	-
	-	-	-	-	-
	<b>Total Tax Rate</b>		<b>6.6296</b>	<b>5.8709</b>	<b>2.7092</b>
RMV Limited Tax Rate		5.0000	5.8709	2.7092	13.5801
Assessed Value		\$1,354,090			

051.69	County-Washington	-	2.6217	0.2178	2.8395
	ESD-NW Regional	0.1538	-	-	0.1538
	Community College-Portland	0.2828	-	0.2122	0.4950
	School-Beaverton SD #48	6.1930	-	1.7830	7.9760
	Water-Tualatin Valley	-	-	-	-
	Sanitary Dist-Clean Water Services	-	-	-	-
	City-Hillsboro	-	4.7665	-	4.7665
	Port-Portland	-	0.0701	-	0.0701
	Regional-Metro Zoo	-	0.0966	0.1875	0.2841
	Regional-Tri Met	-	-	0.1191	0.1191
	-	-	-	-	-
	-	-	-	-	-
	<b>Total Tax Rate</b>		<b>6.6296</b>	<b>7.5549</b>	<b>2.5196</b>
RMV Limited Tax Rate		5.0000	7.5549	2.5196	15.0745
Assessed Value		\$624,200,368			

051.73	County-Washington	-	2.6217	0.2178	2.8395
	ESD-NW Regional	0.1538	-	-	0.1538
	Community College-Portland	0.2828	-	0.2122	0.4950
	School-Beaverton SD #48	6.1930	-	1.7830	7.9760
	Fire-TV Fire & Rescue	-	1.7752	0.0464	1.8216
	City-Tigard	-	2.5131	0.2023	2.7154
	Port-Portland	-	0.0701	-	0.0701
	Regional-Metro Zoo	-	0.0966	0.1875	0.2841
	Regional-Tri Met	-	-	0.1191	0.1191
	-	-	-	-	-
	-	-	-	-	-
	-	-	-	-	-
	<b>Total Tax Rate</b>		<b>6.6296</b>	<b>7.0767</b>	<b>2.7683</b>
RMV Limited Tax Rate		5.0000	7.0767	2.7683	14.8450
Assessed Value		\$13,257,100			



## 2005-06 Washington County Detail Tax Rate

Tax Code	District	School	Government	Unlimited	Total
051.76	County-Washington	-	2.6217	0.2178	2.8395
	ESD-NW Regional	0.1538	-	-	0.1538
	Community College-Portland	0.2828	-	0.2122	0.4950
	School-Beaverton SD #48	6.1930	-	1.7830	7.9760
	Water-Tualatin Valley	-	-	-	-
	Fire-TV Fire & Rescue	-	1.7752	0.0464	1.8216
	Port-Portland	-	0.0701	-	0.0701
	Regional-Metro Zoo	-	0.0966	0.1875	0.2841
	Regional-Tri Met	-	-	0.1191	0.1191
	-	-	-	-	-
	-	-	-	-	-
	-	-	-	-	-
	<b>Total Tax Rate</b>		<b>6.6296</b>	<b>4.5636</b>	<b>2.5660</b>
RMV Limited Tax Rate		5.0000	4.5636	2.5660	12.1296
Assessed Value		\$19,080			

051.78	County-Enhanced Patrol	-	1.1300	-	1.1300
	County-Washington	-	2.6217	0.2178	2.8395
	County-Road Maintenance	-	0.2456	-	0.2456
	ESD-NW Regional	0.1538	-	-	0.1538
	Community College-Portland	0.2828	-	0.2122	0.4950
	School-Beaverton SD #48	6.1930	-	1.7830	7.9760
	Sanitary Dist-Clean Water Services	-	-	-	-
	Fire-TV Fire & Rescue	-	1.7752	0.0464	1.8216
	Port-Portland	-	0.0701	-	0.0701
	Regional-Metro Zoo	-	0.0966	0.1875	0.2841
	Regional-Tri Met	-	-	0.1191	0.1191
	-	-	-	-	-
	<b>Total Tax Rate</b>		<b>6.6296</b>	<b>5.9392</b>	<b>2.5660</b>
RMV Limited Tax Rate		5.0000	5.9392	2.5660	13.5052
Assessed Value		\$204,224,207			

051.85	County-Washington	-	2.6217	0.2178	2.8395
	ESD-NW Regional	0.1538	-	-	0.1538
	Community College-Portland	0.2828	-	0.2122	0.4950
	School-Beaverton SD #48	6.1930	-	1.7830	7.9760
	Sanitary Dist-Clean Water Services	-	-	-	-
	Fire-TV Fire & Rescue	-	1.7752	0.0464	1.8216
	City-Tigard	-	2.5131	0.2023	2.7154
	Port-Portland	-	0.0701	-	0.0701
	Regional-Metro Zoo	-	0.0966	0.1875	0.2841
	Regional-Tri Met	-	-	0.1191	0.1191
	-	-	-	-	-
	-	-	-	-	-
	<b>Total Tax Rate</b>		<b>6.6296</b>	<b>7.0767</b>	<b>2.7683</b>
RMV Limited Tax Rate		5.0000	7.0767	2.7683	14.8450
Assessed Value		\$454,539,055			

## 2005-06 Washington County Detail Tax Rate

Tax Code	District	School	Government	Unlimited	Total
052.00	County-Enhanced Patrol	-	1.1300	-	1.1300
	County-Washington	-	2.6217	0.2178	2.8395
	County-Road Maintenance	-	0.2456	-	0.2456
	ESD-NW Regional	0.1538	-	-	0.1538
	Community College-Portland	0.2828	-	0.2122	0.4950
	School-Beaverton SD #48	6.1930	-	1.7830	7.9760
	Sanitary Dist-Clean Water Services	-	-	-	-
	Park & Rec-Tualatin Hills	-	1.3073	0.1432	1.4505
	Port-Portland	-	0.0701	-	0.0701
	Regional-Metro Zoo	-	0.0966	0.1875	0.2841
	Regional-Tri Met	-	-	0.1191	0.1191
	-	-	-	-	-
	<b>Total Tax Rate</b>		<b>6.6296</b>	<b>5.4713</b>	<b>2.6628</b>
RMV Limited Tax Rate		5.0000	5.4713	2.6628	13.1341
Assessed Value		\$94,700			

052.01	County-Enhanced Patrol	-	1.1300	-	1.1300
	County-Washington	-	2.6217	0.2178	2.8395
	County-Road Maintenance	-	0.2456	-	0.2456
	ESD-NW Regional	0.1538	-	-	0.1538
	Community College-Portland	0.2828	-	0.2122	0.4950
	School-Beaverton SD #48	6.1930	-	1.7830	7.9760
	Sanitary Dist-Clean Water Services	-	-	-	-
	Park & Rec-Tualatin Hills	-	1.3073	0.1432	1.4505
	Port-Portland	-	0.0701	-	0.0701
	Regional-Metro Zoo	-	0.0966	0.1875	0.2841
	Regional-Tri Met	-	-	0.1191	0.1191
	-	-	-	-	-
	<b>Total Tax Rate</b>		<b>6.6296</b>	<b>5.4713</b>	<b>2.6628</b>
RMV Limited Tax Rate		5.0000	5.4713	2.6628	13.1341
Assessed Value		\$22,000			

052.05	County-Washington	-	2.6217	0.2178	2.8395
	ESD-NW Regional	0.1538	-	-	0.1538
	Community College-Portland	0.2828	-	0.2122	0.4950
	School-Beaverton SD #48	6.1930	-	1.7830	7.9760
	City-Beaverton	-	3.7336	0.2799	4.0135
	Sanitary Dist-Clean Water Services	-	-	-	-
	Park & Rec-Tualatin Hills	-	1.3073	0.1432	1.4505
	Port-Portland	-	0.0701	-	0.0701
	Regional-Metro Zoo	-	0.0966	0.1875	0.2841
	Regional-Tri Met	-	-	0.1191	0.1191
	-	-	-	-	-
	-	-	-	-	-
	<b>Total Tax Rate</b>		<b>6.6296</b>	<b>7.8293</b>	<b>2.9427</b>
RMV Limited Tax Rate		5.0000	7.8293	2.9427	15.7720
Assessed Value		\$80,000			

## 2005-06 Washington County Detail Tax Rate

Tax Code	District	School	Government	Unlimited	Total
052.13	County-Washington	-	2.6217	0.2178	2.8395
	ESD-NW Regional	0.1538	-	-	0.1538
	Community College-Portland	0.2828	-	0.2122	0.4950
	School-Beaverton SD #48	6.1930	-	1.7830	7.9760
	Sanitary Dist-Clean Water Services	-	-	-	-
	Fire-TV Fire & Rescue	-	1.7752	0.0464	1.8216
	Port-Portland	-	0.0701	-	0.0701
	Regional-Metro Zoo	-	0.0966	0.1875	0.2841
	Regional-Tri Met	-	-	0.1191	0.1191
	-	-	-	-	-
	-	-	-	-	-
	-	-	-	-	-
	<b>Total Tax Rate</b>		<b>6.6296</b>	<b>4.5636</b>	<b>2.5660</b>
RMV Limited Tax Rate		5.0000	4.5636	2.5660	12.1296
Assessed Value		\$419,260			

052.18	County-Enhanced Patrol	-	1.1300	-	1.1300
	County-Washington	-	2.6217	0.2178	2.8395
	County-Road Maintenance	-	0.2456	-	0.2456
	ESD-NW Regional	0.1538	-	-	0.1538
	Community College-Portland	0.2828	-	0.2122	0.4950
	School-Beaverton SD #48	6.1930	-	1.7830	7.9760
	Sanitary Dist-Clean Water Services	-	-	-	-
	Fire-TV Fire & Rescue	-	1.7752	0.0464	1.8216
	Port-Portland	-	0.0701	-	0.0701
	Regional-Metro Zoo	-	0.0966	0.1875	0.2841
	Regional-Tri Met	-	-	0.1191	0.1191
	-	-	-	-	-
	<b>Total Tax Rate</b>		<b>6.6296</b>	<b>5.9392</b>	<b>2.5660</b>
RMV Limited Tax Rate		5.0000	5.9392	2.5660	13.5052
Assessed Value		\$1,492,089,419			

052.28	County-Washington	-	2.6217	0.2178	2.8395
	ESD-NW Regional	0.1538	-	-	0.1538
	Community College-Portland	0.2618	-	0.1967	0.4585
	School-Beaverton SD #48	6.1930	-	1.7830	7.9760
	City-Portland	-	7.1696	0.2045	7.3741
	Port-Portland	-	0.0656	-	0.0656
	Regional-Metro Zoo	-	0.0904	0.1752	0.2656
	Regional-Tri Met	-	-	0.1113	0.1113
	Urban Renewal - P	-	0.9867	-	0.9867
	-	-	-	-	-
	-	-	-	-	-
	-	-	-	-	-
	<b>Total Tax Rate</b>		<b>6.6086</b>	<b>10.9340</b>	<b>2.6885</b>
RMV Limited Tax Rate		5.0000	10.0000	2.6885	17.6885
Assessed Value		\$40,688,009			

## 2005-06 Washington County Detail Tax Rate

Tax Code	District	School	Government	Unlimited	Total
<b>052.31</b>	County-Washington	-	2.6217	0.2178	2.8395
RAILROAD	ESD-NW Regional	0.1538	-	-	0.1538
	Community College-Portland	0.2828	-	0.2122	0.4950
	School-Beaverton SD #48	6.1930	-	1.7830	7.9760
	City-Tigard	-	2.5131	0.2023	2.7154
	Port-Portland	-	0.0701	-	0.0701
	Regional-Metro Zoo	-	0.0966	0.1875	0.2841
	Regional-Tri Met	-	-	0.1191	0.1191
	-	-	-	-	-
	-	-	-	-	-
	-	-	-	-	-
	-	-	-	-	-
	<b>Total Tax Rate</b>	<b>6.6296</b>	<b>5.3015</b>	<b>2.7219</b>	<b>14.6530</b>
	RMV Limited Tax Rate	5.0000	10.0000	2.7219	17.7219
	Assessed Value	\$3,000			

<b>052.35</b>	County-Washington	-	2.6217	0.2178	2.8395
RAILROAD	ESD-NW Regional	0.1538	-	-	0.1538
	Community College-Portland	0.2618	-	0.1967	0.4585
	School-Beaverton SD #48	6.1930	-	1.7830	7.9760
	Park & Rec-Tualatin Hills	-	1.3073	0.1432	1.4505
	City-Portland	-	7.1696	0.2045	7.3741
	Port-Portland	-	0.0656	-	0.0656
	Regional-Metro Zoo	-	0.0904	0.1752	0.2656
	Regional-Tri Met	-	-	0.1113	0.1113
	Urban Renewal - P	-	0.9867	-	0.9867
	-	-	-	-	-
	-	-	-	-	-
	<b>Total Tax Rate</b>	<b>6.6086</b>	<b>12.2413</b>	<b>2.8317</b>	<b>21.6816</b>
	RMV Limited Tax Rate	5.0000	10.0000	2.8317	17.8317
	Assessed Value	\$897,629			

<b>052.36</b>	County-Washington	-	2.6217	0.2178	2.8395
	ESD-NW Regional	0.1538	-	-	0.1538
	Community College-Portland	0.2618	-	0.1967	0.4585
	School-Beaverton SD #48	6.1930	-	1.7830	7.9760
	Water-Raleigh	-	-	-	-
	Park & Rec-Tualatin Hills	-	1.3073	0.1432	1.4505
	City-Portland	-	7.1696	0.2045	7.3741
	Port-Portland	-	0.0656	-	0.0656
	Regional-Metro Zoo	-	0.0904	0.1752	0.2656
	Regional-Tri Met	-	-	0.1113	0.1113
	Urban Renewal - P	-	0.9867	-	0.9867
	-	-	-	-	-
	<b>Total Tax Rate</b>	<b>6.6086</b>	<b>12.2413</b>	<b>2.8317</b>	<b>21.6816</b>
	RMV Limited Tax Rate	5.0000	10.0000	2.8317	17.8317
	Assessed Value	\$3,082,922			

## 2005-06 Washington County Detail Tax Rate

Tax Code	District	School	Government	Unlimited	Total
052.40	County-Washington	-	2.6217	0.2178	2.8395
	ESD-NW Regional	0.1538	-	-	0.1538
	Community College-Portland	0.2618	-	0.1967	0.4585
	School-Beaverton SD #48	6.1930	-	1.7830	7.9760
	Water-Tualatin Valley	-	-	-	-
	City-Portland	-	7.1696	0.2045	7.3741
	Port-Portland	-	0.0656	-	0.0656
	Regional-Metro Zoo	-	0.0904	0.1752	0.2656
	Regional-Tri Met	-	-	0.1113	0.1113
	Urban Renewal - P	-	0.9867	-	0.9867
	-	-	-	-	-
	-	-	-	-	-
<b>Total Tax Rate</b>		<b>6.6086</b>	<b>10.9340</b>	<b>2.6885</b>	<b>20.2311</b>
RMV Limited Tax Rate		5.0000	10.0000	2.6885	17.6885
Assessed Value		\$7,787,770			

052.44	County-Washington	-	2.6217	0.2178	2.8395
	ESD-NW Regional	0.1538	-	-	0.1538
	Community College-Portland	0.2828	-	0.2122	0.4950
	School-Beaverton SD #48	6.1930	-	1.7830	7.9760
	Park & Rec-Tualatin Hills	-	1.3073	0.1432	1.4505
	Fire-TV Fire & Rescue	-	1.7752	0.0464	1.8216
	Port-Portland	-	0.0701	-	0.0701
	Regional-Tri Met	-	-	0.1191	0.1191
	-	-	-	-	-
	-	-	-	-	-
	-	-	-	-	-
	-	-	-	-	-
<b>Total Tax Rate</b>		<b>6.6296</b>	<b>5.7743</b>	<b>2.5217</b>	<b>14.9256</b>
RMV Limited Tax Rate		5.0000	5.7743	2.5217	13.2960
Assessed Value		\$4,736,094			

052.45	County-Washington	-	2.6217	0.2178	2.8395
	ESD-NW Regional	0.1538	-	-	0.1538
	Community College-Portland	0.2828	-	0.2122	0.4950
	School-Beaverton SD #48	6.1930	-	1.7830	7.9760
	Fire-TV Fire & Rescue	-	1.7752	0.0464	1.8216
	Port-Portland	-	0.0701	-	0.0701
	Regional-Tri Met	-	-	0.1191	0.1191
	-	-	-	-	-
	-	-	-	-	-
	-	-	-	-	-
	-	-	-	-	-
	-	-	-	-	-
<b>Total Tax Rate</b>		<b>6.6296</b>	<b>4.4670</b>	<b>2.3785</b>	<b>13.4751</b>
RMV Limited Tax Rate		5.0000	4.4670	2.3785	11.8455
Assessed Value		\$25,712,001			

## 2005-06 Washington County Detail Tax Rate

Tax Code	District	School	Government	Unlimited	Total
052.46	County-Washington	-	2.6217	0.2178	2.8395
	ESD-NW Regional	0.1538	-	-	0.1538
	Community College-Portland	0.2828	-	0.2122	0.4950
	School-Beaverton SD #48	6.1930	-	1.7830	7.9760
	Water-Tualatin Valley	-	-	-	-
	Fire-TV Fire & Rescue	-	1.7752	0.0464	1.8216
	Port-Portland	-	0.0701	-	0.0701
	Regional-Tri Met	-	-	0.1191	0.1191
	-	-	-	-	-
	-	-	-	-	-
	-	-	-	-	-
<b>Total Tax Rate</b>		<b>6.6296</b>	<b>4.4670</b>	<b>2.3785</b>	<b>13.4751</b>
RMV Limited Tax Rate		5.0000	4.4670	2.3785	11.8455
Assessed Value		\$1,870,794			

052.48	County-Washington	-	2.6217	0.2178	2.8395
	ESD-NW Regional	0.1538	-	-	0.1538
	Community College-Portland	0.2828	-	0.2122	0.4950
	School-Beaverton SD #48	6.1930	-	1.7830	7.9760
	Fire-TV Fire & Rescue	-	1.7752	0.0464	1.8216
	Port-Portland	-	0.0701	-	0.0701
	-	-	-	-	-
	-	-	-	-	-
	-	-	-	-	-
	-	-	-	-	-
	-	-	-	-	-
<b>Total Tax Rate</b>		<b>6.6296</b>	<b>4.4670</b>	<b>2.2594</b>	<b>13.3560</b>
RMV Limited Tax Rate		5.0000	4.4670	2.2594	11.7264
Assessed Value		\$7,179,148			

058.02	County-Washington	-	2.6217	0.2178	2.8395
	ESD-NW Regional	0.1538	-	-	0.1538
	Community College-Portland	0.2828	-	0.2122	0.4950
	School-Hillsboro-Bonds "Farmington"	-	-	0.3408	0.3408
	School-Hillsboro #1J	4.9749	-	1.6086	6.5835
	Fire-Cornelius Rural	-	1.5307	-	1.5307
	Port-Portland	-	0.0701	-	0.0701
	-	-	-	-	-
	-	-	-	-	-
	-	-	-	-	-
	-	-	-	-	-
<b>Total Tax Rate</b>		<b>5.4115</b>	<b>4.2225</b>	<b>2.3794</b>	<b>12.0134</b>
RMV Limited Tax Rate		5.0000	4.2225	2.3794	11.6019
Assessed Value		\$9,834,440			

## 2005-06 Washington County Detail Tax Rate

Tax Code	District	School	Government	Unlimited	Total
058.03	County-Washington	-	2.6217	0.2178	2.8395
	ESD-NW Regional	0.1538	-	-	0.1538
	Community College-Portland	0.2828	-	0.2122	0.4950
	School-Hillsboro-Bonds "Farmington"	-	-	0.3408	0.3408
	School-Hillsboro #1J	4.9749	-	1.6086	6.5835
	Fire-Wash Co RFPD #2	-	1.1219	-	1.1219
	Port-Portland	-	0.0701	-	0.0701
	-	-	-	-	-
	-	-	-	-	-
	-	-	-	-	-
	-	-	-	-	-
	-	-	-	-	-
	<b>Total Tax Rate</b>	<b>5.4115</b>	<b>3.8137</b>	<b>2.3794</b>	<b>11.6046</b>
	RMV Limited Tax Rate	5.0000	3.8137	2.3794	11.1931
	Assessed Value	\$238,867,057			

058.04	County-Washington	-	2.6217	0.2178	2.8395
	ESD-NW Regional	0.1538	-	-	0.1538
	Community College-Portland	0.2828	-	0.2122	0.4950
	School-Hillsboro-Bonds "Farmington"	-	-	0.3408	0.3408
	School-Hillsboro #1J	4.9749	-	1.6086	6.5835
	Fire-Gaston Rural	-	1.5121	-	1.5121
	Port-Portland	-	0.0701	-	0.0701
	-	-	-	-	-
	-	-	-	-	-
	-	-	-	-	-
	-	-	-	-	-
	-	-	-	-	-
	<b>Total Tax Rate</b>	<b>5.4115</b>	<b>4.2039</b>	<b>2.3794</b>	<b>11.9948</b>
	RMV Limited Tax Rate	5.0000	4.2039	2.3794	11.5833
	Assessed Value	\$8,347,925			

058.05	County-Washington	-	2.6217	0.2178	2.8395
	ESD-NW Regional	0.1538	-	-	0.1538
	Community College-Portland	0.2828	-	0.2122	0.4950
	School-Hillsboro-Bonds "Farmington"	-	-	0.3408	0.3408
	School-Hillsboro #1J	4.9749	-	1.6086	6.5835
	Fire-Wash Co RFPD #2	-	1.1219	-	1.1219
	Port-Portland	-	0.0701	-	0.0701
	Regional-Tri Met	-	-	0.1191	0.1191
	-	-	-	-	-
	-	-	-	-	-
	-	-	-	-	-
	-	-	-	-	-
	<b>Total Tax Rate</b>	<b>5.4115</b>	<b>3.8137</b>	<b>2.4985</b>	<b>11.7237</b>
	RMV Limited Tax Rate	5.0000	3.8137	2.4985	11.3122
	Assessed Value	\$12,076,012			

## 2005-06 Washington County Detail Tax Rate

Tax Code	District	School	Government	Unlimited	Total
058.06	County-Washington	-	2.6217	0.2178	2.8395
	ESD-NW Regional	0.1538	-	-	0.1538
	Community College-Portland	0.2828	-	0.2122	0.4950
	School-Hillsboro-Bonds "Farmington"	-	-	0.3408	0.3408
	School-Hillsboro #1J	4.9749	-	1.6086	6.5835
	Sanitary Dist-Clean Water Services	-	-	-	-
	City-Hillsboro	-	4.7665	-	4.7665
	Port-Portland	-	0.0701	-	0.0701
	Regional-Metro Zoo	-	0.0966	0.1875	0.2841
	Regional-Tri Met	-	-	0.1191	0.1191
	-	-	-	-	-
	-	-	-	-	-
<b>Total Tax Rate</b>		<b>5.4115</b>	<b>7.5549</b>	<b>2.6860</b>	<b>15.6524</b>
RMV Limited Tax Rate		5.0000	7.5549	2.6860	15.2409
Assessed Value		\$23,600			

058.07	County-Washington	-	2.6217	0.2178	2.8395
	ESD-NW Regional	0.1538	-	-	0.1538
	Community College-Portland	0.2828	-	0.2122	0.4950
	School-Hillsboro-Bonds "Farmington"	-	-	0.3408	0.3408
	School-Hillsboro #1J	4.9749	-	1.6086	6.5835
	Fire-Cornelius Rural	-	1.5307	-	1.5307
	Port-Portland	-	0.0701	-	0.0701
	Regional-Tri Met	-	-	0.1191	0.1191
	-	-	-	-	-
	-	-	-	-	-
	-	-	-	-	-
	-	-	-	-	-
<b>Total Tax Rate</b>		<b>5.4115</b>	<b>4.2225</b>	<b>2.4985</b>	<b>12.1325</b>
RMV Limited Tax Rate		5.0000	4.2225	2.4985	11.7210
Assessed Value		\$185,690			

070.02	County-Washington	-	2.6217	0.2178	2.8395
	ESD-NW Regional	0.1538	-	-	0.1538
	Community College-Portland	0.2828	-	0.2122	0.4950
	School-Hillsboro-Bonds "North Plains"	-	-	0.2531	0.2531
	School-Hillsboro #1J	4.9749	-	1.6086	6.5835
	Port-Portland	-	0.0701	-	0.0701
	-	-	-	-	-
	-	-	-	-	-
	-	-	-	-	-
	-	-	-	-	-
	-	-	-	-	-
	-	-	-	-	-
<b>Total Tax Rate</b>		<b>5.4115</b>	<b>2.6918</b>	<b>2.2917</b>	<b>10.3950</b>
RMV Limited Tax Rate		5.0000	2.6918	2.2917	9.9835
Assessed Value		\$7,739,187			



## 2005-06 Washington County Detail Tax Rate

Tax Code	District	School	Government	Unlimited	Total
070.03	County-Washington	-	2.6217	0.2178	2.8395
	ESD-NW Regional	0.1538	-	-	0.1538
	Community College-Portland	0.2828	-	0.2122	0.4950
	School-Hillsboro-Bonds "North Plains"	-	-	0.2531	0.2531
	School-Hillsboro #1J	4.9749	-	1.6086	6.5835
	Fire-Wash Co RFPD #2	-	1.1219	-	1.1219
	Port-Portland	-	0.0701	-	0.0701
	-	-	-	-	-
	-	-	-	-	-
	-	-	-	-	-
	-	-	-	-	-
	<b>Total Tax Rate</b>	<b>5.4115</b>	<b>3.8137</b>	<b>2.2917</b>	<b>11.5169</b>
	RMV Limited Tax Rate	5.0000	3.8137	2.2917	11.1054
	Assessed Value	\$79,012,803			

070.04	County-Washington	-	2.6217	0.2178	2.8395
	ESD-NW Regional	0.1538	-	-	0.1538
	Community College-Portland	0.2828	-	0.2122	0.4950
	School-Hillsboro-Bonds "North Plains"	-	-	0.2531	0.2531
	School-Hillsboro #1J	4.9749	-	1.6086	6.5835
	Port-Portland	-	0.0701	-	0.0701
	-	-	-	-	-
	-	-	-	-	-
	-	-	-	-	-
	-	-	-	-	-
	-	-	-	-	-
	<b>Total Tax Rate</b>	<b>5.4115</b>	<b>2.6918</b>	<b>2.2917</b>	<b>10.3950</b>
	RMV Limited Tax Rate	5.0000	2.6918	2.2917	9.9835
	Assessed Value	\$22,355,810			

070.05	County-Washington	-	2.6217	0.2178	2.8395
	ESD-NW Regional	0.1538	-	-	0.1538
	Community College-Portland	0.2828	-	0.2122	0.4950
	School-Hillsboro-Bonds "North Plains"	-	-	0.2531	0.2531
	School-Hillsboro #1J	4.9749	-	1.6086	6.5835
	Fire-Wash Co RFPD #2	-	1.1219	-	1.1219
	Port-Portland	-	0.0701	-	0.0701
	-	-	-	-	-
	-	-	-	-	-
	-	-	-	-	-
	-	-	-	-	-
	<b>Total Tax Rate</b>	<b>5.4115</b>	<b>3.8137</b>	<b>2.2917</b>	<b>11.5169</b>
	RMV Limited Tax Rate	5.0000	3.8137	2.2917	11.1054
	Assessed Value	\$65,800,113			

## 2005-06 Washington County Detail Tax Rate

Tax Code	District	School	Government	Unlimited	Total
070.13	County-Washington	-	2.6217	0.2178	2.8395
	ESD-NW Regional	0.1538	-	-	0.1538
	Community College-Portland	0.2828	-	0.2122	0.4950
	School-Hillsboro-Bonds "North Plains"	-	-	0.2531	0.2531
	School-Hillsboro #1J	4.9749	-	1.6086	6.5835
	Fire-Banks Rural	-	1.7031	0.3063	2.0094
	Port-Portland	-	0.0701	-	0.0701
	-	-	-	-	-
	-	-	-	-	-
	-	-	-	-	-
	-	-	-	-	-
	-	-	-	-	-
	<b>Total Tax Rate</b>		<b>5.4115</b>	<b>4.3949</b>	<b>2.5980</b>
RMV Limited Tax Rate		5.0000	4.3949	2.5980	11.9929
Assessed Value		\$8,983,466			

070.14	County-Washington	-	2.6217	0.2178	2.8395
	ESD-NW Regional	0.1538	-	-	0.1538
	Community College-Portland	0.2828	-	0.2122	0.4950
	School-Hillsboro-Bonds "North Plains"	-	-	0.2531	0.2531
	School-Hillsboro #1J	4.9749	-	1.6086	6.5835
	Sanitary Dist-Clean Water Services	-	-	-	-
	Fire-Wash Co RFPD #2	-	1.1219	-	1.1219
	City-North Plains	-	2.1712	0.4673	2.6385
	Port-Portland	-	0.0701	-	0.0701
	-	-	-	-	-
	-	-	-	-	-
	-	-	-	-	-
	<b>Total Tax Rate</b>		<b>5.4115</b>	<b>5.9849</b>	<b>2.7590</b>
RMV Limited Tax Rate		5.0000	5.9849	2.7590	13.7439
Assessed Value		\$94,389,833			

070.17	County-Washington	-	2.6217	0.2178	2.8395
	ESD-NW Regional	0.1538	-	-	0.1538
	Community College-Portland	0.2828	-	0.2122	0.4950
	School-Hillsboro-Bonds "North Plains"	-	-	0.2531	0.2531
	School-Hillsboro #1J	4.9749	-	1.6086	6.5835
	City-North Plains	-	2.1712	0.4673	2.6385
	Port-Portland	-	0.0701	-	0.0701
	-	-	-	-	-
	-	-	-	-	-
	-	-	-	-	-
	-	-	-	-	-
	-	-	-	-	-
	<b>Total Tax Rate</b>		<b>5.4115</b>	<b>4.8630</b>	<b>2.7590</b>
RMV Limited Tax Rate		5.0000	4.8630	2.7590	12.6220
Assessed Value		\$215,300			

## 2005-06 Washington County Detail Tax Rate

Tax Code	District	School	Government	Unlimited	Total
070.22	County-Washington	-	2.6217	0.2178	2.8395
	ESD-NW Regional	0.1538	-	-	0.1538
	Community College-Portland	0.2828	-	0.2122	0.4950
	School-Hillsboro-Bonds "North Plains"	-	-	0.2531	0.2531
	School-Hillsboro #1J	4.9749	-	1.6086	6.5835
	Fire-Wash Co RFPD #2	-	1.1219	-	1.1219
	City-North Plains	-	2.1712	0.4673	2.6385
	Port-Portland	-	0.0701	-	0.0701
	-	-	-	-	-
	-	-	-	-	-
	-	-	-	-	-
<b>Total Tax Rate</b>		<b>5.4115</b>	<b>5.9849</b>	<b>2.7590</b>	<b>14.1554</b>
RMV Limited Tax Rate		5.0000	5.9849	2.7590	13.7439
Assessed Value		\$13,637,373			

088.02	County-Washington	-	2.6217	0.2178	2.8395
	ESD-NW Regional	0.1538	-	-	0.1538
	Community College-Portland	0.2828	-	0.2122	0.4950
	School-Sherwood SD#88	4.8123	-	2.2122	7.0245
	Fire-TV Fire & Rescue	-	1.7752	0.0464	1.8216
	Port-Portland	-	0.0701	-	0.0701
	-	-	-	-	-
	-	-	-	-	-
	-	-	-	-	-
	-	-	-	-	-
	-	-	-	-	-
<b>Total Tax Rate</b>		<b>5.2489</b>	<b>4.4670</b>	<b>2.6886</b>	<b>12.4045</b>
RMV Limited Tax Rate		5.0000	4.4670	2.6886	12.1556
Assessed Value		\$191,321,732			

088.03	County-Washington	-	2.6217	0.2178	2.8395
	ESD-NW Regional	0.1538	-	-	0.1538
	Community College-Portland	0.2828	-	0.2122	0.4950
	School-Sherwood SD#88	4.8123	-	2.2122	7.0245
	Fire-Wash Co RFPD #2	-	1.1219	-	1.1219
	Port-Portland	-	0.0701	-	0.0701
	-	-	-	-	-
	-	-	-	-	-
	-	-	-	-	-
	-	-	-	-	-
	-	-	-	-	-
<b>Total Tax Rate</b>		<b>5.2489</b>	<b>3.8137</b>	<b>2.6422</b>	<b>11.7048</b>
RMV Limited Tax Rate		5.0000	3.8137	2.6422	11.4559
Assessed Value		\$14,151,734			

## 2005-06 Washington County Detail Tax Rate

Tax Code	District	School	Government	Unlimited	Total
088.04	County-Washington	-	2.6217	0.2178	2.8395
	ESD-NW Regional	0.1538	-	-	0.1538
	Community College-Portland	0.2828	-	0.2122	0.4950
	School-Sherwood SD#88	4.8123	-	2.2122	7.0245
	Port-Portland	-	0.0701	-	0.0701
	-	-	-	-	-
	-	-	-	-	-
	-	-	-	-	-
	-	-	-	-	-
	-	-	-	-	-
	-	-	-	-	-
	-	-	-	-	-
	<b>Total Tax Rate</b>	<b>5.2489</b>	<b>2.6918</b>	<b>2.6422</b>	<b>10.5829</b>
	RMV Limited Tax Rate	5.0000	2.6918	2.6422	10.3340
	Assessed Value	\$104,000			

088.05	County-Enhanced Patrol	-	1.1300	-	1.1300
	County-Washington	-	2.6217	0.2178	2.8395
	County-Road Maintenance	-	0.2456	-	0.2456
	ESD-NW Regional	0.1538	-	-	0.1538
	Community College-Portland	0.2828	-	0.2122	0.4950
	School-Sherwood SD#88	4.8123	-	2.2122	7.0245
	Fire-TV Fire & Rescue	-	1.7752	0.0464	1.8216
	Port-Portland	-	0.0701	-	0.0701
	Regional-Tri Met	-	-	0.1191	0.1191
	-	-	-	-	-
	-	-	-	-	-
	-	-	-	-	-
	<b>Total Tax Rate</b>	<b>5.2489</b>	<b>5.8426</b>	<b>2.8077</b>	<b>13.8992</b>
	RMV Limited Tax Rate	5.0000	5.8426	2.8077	13.6503
	Assessed Value	\$1,107,000			

088.07	County-Washington	-	2.1724	0.1806	2.3530
	ESD-NW Regional	0.1294	-	-	0.1294
	Community College-Portland	0.2353	-	0.1766	0.4119
	School-Sherwood SD#88	3.4532	-	1.5874	5.0406
	Sanitary Dist-Clean Water Services	-	-	-	-
	Fire-TV Fire & Rescue	-	1.5448	0.0395	1.5843
	City-Tualatin	-	1.9241	0.2134	2.1375
	Port-Portland	-	0.0596	-	0.0596
	Regional-Metro Zoo	-	0.0822	0.1593	0.2415
	Regional-Tri Met	-	-	0.1012	0.1012
	Urban Renewal - T	-	3.2508	-	3.2508
	-	-	-	-	-
	<b>Total Tax Rate</b>	<b>3.8179</b>	<b>9.0339</b>	<b>2.4580</b>	<b>15.3098</b>
	RMV Limited Tax Rate	5.0000	9.0339	2.4580	16.4919
	Assessed Value	\$80,188,981			

2005-06 Washington County Detail Tax Rate

Tax Code	District	School	Government	Unlimited	Total
088.08	County-Washington	-	2.6217	0.2178	2.8395
	ESD-NW Regional	0.1519	-	-	0.1519
	Community College-Portland	0.2828	-	0.2122	0.4950
	School-Sherwood SD#88	4.7516	-	2.1843	6.9359
	Fire-TV Fire & Rescue	-	1.5679	0.0402	1.6081
	City-Wilsonville	-	2.1780	0.1954	2.3734
	Port-Portland	-	0.0607	-	0.0607
	Regional-Metro Zoo	-	0.0835	0.1621	0.2456
	Urban Renewal - W	-	0.7251	-	0.7251
	-	-	-	-	-
	-	-	-	-	-
	-	-	-	-	-
	<b>Total Tax Rate</b>		<b>5.1863</b>	<b>7.2369</b>	<b>3.0120</b>
RMV Limited Tax Rate		5.0000	7.2369	3.0120	15.2489
Assessed Value		\$142,781,634			

088.09	County-Enhanced Patrol	-	1.1300	-	1.1300
	County-Washington	-	2.6217	0.2178	2.8395
	County-Road Maintenance	-	0.2456	-	0.2456
	ESD-NW Regional	0.1538	-	-	0.1538
	Community College-Portland	0.2828	-	0.2122	0.4950
	School-Sherwood SD#88	4.8123	-	2.2122	7.0245
	Fire-TV Fire & Rescue	-	1.7752	0.0464	1.8216
	Sanitary Dist-Clean Water Services	-	-	-	-
	Port-Portland	-	0.0701	-	0.0701
	Regional-Metro Zoo	-	0.0966	0.1875	0.2841
	Regional-Tri Met	-	-	0.1191	0.1191
	-	-	-	-	-
	<b>Total Tax Rate</b>		<b>5.2489</b>	<b>5.9392</b>	<b>2.9952</b>
RMV Limited Tax Rate		5.0000	5.9392	2.9952	13.9344
Assessed Value		\$6,833,802			

088.10	County-Washington	-	2.4292	0.2019	2.6311
	ESD-NW Regional	0.1426	-	-	0.1426
	Community College-Portland	0.2621	-	0.1967	0.4588
	School-Sherwood SD#88	4.4589	-	2.0498	6.5087
	Sanitary Dist-Clean Water Services	-	-	-	-
	Fire-TV Fire & Rescue	-	1.6449	0.0430	1.6879
	City-Sherwood	-	3.0553	0.8315	3.8868
	Port-Portland	-	0.0650	-	0.0650
	Regional-Metro Zoo	-	0.0896	0.1738	0.2634
	Regional-Tri Met	-	-	0.1104	0.1104
	Urban Renewal - S	-	1.2479	-	1.2479
	-	-	-	-	-
	<b>Total Tax Rate</b>		<b>4.8636</b>	<b>8.5319</b>	<b>3.6071</b>
RMV Limited Tax Rate		5.0000	8.5319	3.6071	17.1390
Assessed Value		\$928,667,000			

## 2005-06 Washington County Detail Tax Rate

Tax Code	District	School	Government	Unlimited	Total
088.11	County-Enhanced Patrol	-	1.1300	-	1.1300
	County-Washington	-	2.6217	0.2178	2.8395
	County-Road Maintenance	-	0.2456	-	0.2456
	ESD-NW Regional	0.1538	-	-	0.1538
	Community College-Portland	0.2828	-	0.2122	0.4950
	School-Sherwood SD#88	4.8123	-	2.2122	7.0245
	Fire-TV Fire & Rescue	-	1.7752	0.0464	1.8216
	Port-Portland	-	0.0701	-	0.0701
	Regional-Metro Zoo	-	0.0966	0.1875	0.2841
	Regional-Tri Met	-	-	0.1191	0.1191
	-	-	-	-	-
	-	-	-	-	-
<b>Total Tax Rate</b>		<b>5.2489</b>	<b>5.9392</b>	<b>2.9952</b>	<b>14.1833</b>
RMV Limited Tax Rate		5.0000	5.9392	2.9952	13.9344
Assessed Value		\$4,419,650			

088.12	County-Washington	-	2.4292	0.2019	2.6311
	ESD-NW Regional	0.1426	-	-	0.1426
	Community College-Portland	0.2621	-	0.1967	0.4588
	City-Sherwood	-	3.0553	0.8315	3.8868
	School-Sherwood SD#88	4.4589	-	2.0498	6.5087
	Port-Portland	-	0.0650	-	0.0650
	Regional-Metro Zoo	-	0.0896	0.1738	0.2634
	Regional-Tri Met	-	-	0.1104	0.1104
	Urban Renewal - S	-	1.1142	-	1.1142
	-	-	-	-	-
	-	-	-	-	-
	-	-	-	-	-
<b>Total Tax Rate</b>		<b>4.8636</b>	<b>6.7533</b>	<b>3.5641</b>	<b>15.1810</b>
RMV Limited Tax Rate		5.0000	6.7533	3.5641	15.3174
Assessed Value		\$57,000			

088.13	County-Washington	-	2.6217	0.2178	2.8395
	ESD-NW Regional	0.1538	-	-	0.1538
	Community College-Portland	0.2828	-	0.2122	0.4950
	School-Sherwood SD#88	4.8123	-	2.2122	7.0245
	Fire-TV Fire & Rescue	-	1.7752	0.0464	1.8216
	Port-Portland	-	0.0701	-	0.0701
	Regional-Metro Zoo	-	0.0966	0.1875	0.2841
	Regional-Tri Met	-	-	0.1191	0.1191
	-	-	-	-	-
	-	-	-	-	-
	-	-	-	-	-
	-	-	-	-	-
<b>Total Tax Rate</b>		<b>5.2489</b>	<b>4.5636</b>	<b>2.9952</b>	<b>12.8077</b>
RMV Limited Tax Rate		5.0000	4.5636	2.9952	12.5588
Assessed Value		\$81,181,525			

## 2005-06 Washington County Detail Tax Rate

Tax Code	District	School	Government	Unlimited	Total
088.14	County-Washington	-	2.6217	0.2178	2.8395
	ESD-NW Regional	0.1538	-	-	0.1538
	Community College-Portland	0.2828	-	0.2122	0.4950
	School-Sherwood SD#88	4.8123	-	2.2122	7.0245
	Fire-TV Fire & Rescue	-	1.7752	0.0464	1.8216
	Port-Portland	-	0.0701	-	0.0701
	Regional-Tri Met	-	-	0.1191	0.1191
	-	-	-	-	-
	-	-	-	-	-
	-	-	-	-	-
	-	-	-	-	-
	<b>Total Tax Rate</b>		<b>5.2489</b>	<b>4.4670</b>	<b>2.8077</b>
RMV Limited Tax Rate		5.0000	4.4670	2.8077	12.2747
Assessed Value		\$30,157,243			

088.15	County-Washington	-	2.1724	0.1806	2.3530
	ESD-NW Regional	0.1294	-	-	0.1294
	Community College-Portland	0.2353	-	0.1766	0.4119
	School-Sherwood SD#88	3.4532	-	1.5874	5.0406
	Sanitary Dist-Clean Water Services	-	-	-	-
	Fire-TV Fire & Rescue	-	1.5448	0.0395	1.5843
	City-Tualatin	-	1.9241	0.2134	2.1375
	Port-Portland	-	0.0596	-	0.0596
	Regional-Metro Zoo	-	0.0822	0.1593	0.2415
	Regional-Tri Met	-	-	0.1012	0.1012
	Urban Renewal - T	-	3.2508	-	3.2508
	-	-	-	-	-
<b>Total Tax Rate</b>		<b>3.8179</b>	<b>9.0339</b>	<b>2.4580</b>	<b>15.3098</b>
RMV Limited Tax Rate		5.0000	9.0339	2.4580	16.4919
Assessed Value		\$194,683,728			

088.16	County-Washington	-	2.1724	0.1806	2.3530
	ESD-NW Regional	0.1294	-	-	0.1294
	Community College-Portland	0.2353	-	0.1766	0.4119
	School-Sherwood SD#88	3.4532	-	1.5874	5.0406
	City-Tualatin	-	1.9241	0.2134	2.1375
	Port-Portland	-	0.0596	-	0.0596
	Regional-Metro Zoo	-	0.0822	0.1593	0.2415
	Regional-Tri Met	-	-	0.1012	0.1012
	Urban Renewal - T	-	3.0135	-	3.0135
	-	-	-	-	-
	-	-	-	-	-
	-	-	-	-	-
<b>Total Tax Rate</b>		<b>3.8179</b>	<b>7.2518</b>	<b>2.4185</b>	<b>13.4882</b>
RMV Limited Tax Rate		5.0000	7.2518	2.4185	14.6703
Assessed Value		\$35,000			

**2005-06 Washington County Detail Tax Rate**

Tax Code	District	School	Government	Unlimited	Total
<b>088.17</b>	County-Enhanced Patrol	-	1.1300	-	1.1300
	County-Washington	-	2.6217	0.2178	2.8395
	County-Road Maintenance	-	0.2456	-	0.2456
	ESD-NW Regional	0.1538	-	-	0.1538
	Community College-Portland	0.2828	-	0.2122	0.4950
	School-Sherwood SD#88	4.8123	-	2.2122	7.0245
	Port-Portland	-	0.0701	-	0.0701
	Regional-Metro Zoo	-	0.0966	0.1875	0.2841
	Regional-Tri Met	-	-	0.1191	0.1191
	-	-	-	-	-
	-	-	-	-	-
	-	-	-	-	-
	<b>Total Tax Rate</b>		<b>5.2489</b>	<b>4.1640</b>	<b>2.9488</b>
RMV Limited Tax Rate		5.0000	4.1640	2.9488	12.1128
Assessed Value		\$45,000			

<b>088.18</b>	County-Washington	-	2.6217	0.2178	2.8395
	ESD-NW Regional	0.1519	-	-	0.1519
	Community College-Portland	0.2828	-	0.2122	0.4950
	School-Sherwood SD#88	4.7516	-	2.1843	6.9359
	Fire-TV Fire & Rescue	-	1.5679	0.0402	1.6081
	City-Wilsonville	-	2.1780	0.1954	2.3734
	Port-Portland	-	0.0607	-	0.0607
	Regional-Metro Zoo	-	0.0835	0.1621	0.2456
	Regional-Tri Met	-	-	0.1191	0.1191
	Urban Renewal - W	-	0.7251	-	0.7251
	-	-	-	-	-
	-	-	-	-	-
	<b>Total Tax Rate</b>		<b>5.1863</b>	<b>7.2369</b>	<b>3.1311</b>
RMV Limited Tax Rate		5.0000	7.2369	3.1311	15.3680
Assessed Value		\$78,817			

<b>088.19</b>	County-Washington	-	2.6217	0.2178	2.8395
	ESD-NW Regional	0.1538	-	-	0.1538
	Community College-Portland	0.2828	-	0.2122	0.4950
	School-Sherwood SD#88	4.8123	-	2.2122	7.0245
	Fire-TV Fire & Rescue	-	1.7752	0.0464	1.8216
	Port-Portland	-	0.0701	-	0.0701
	Regional-Metro Zoo	-	0.0966	0.1875	0.2841
	-	-	-	-	-
	-	-	-	-	-
	-	-	-	-	-
	-	-	-	-	-
	-	-	-	-	-
	<b>Total Tax Rate</b>		<b>5.2489</b>	<b>4.5636</b>	<b>2.8761</b>
RMV Limited Tax Rate		5.0000	4.5636	2.8761	12.4397
Assessed Value		\$3,952,482			



## 2005-06 Washington County Detail Tax Rate

Tax Code	District	School	Government	Unlimited	Total
088.25	County-Washington	-	2.4292	0.2019	2.6311
	ESD-NW Regional	0.1426	-	-	0.1426
	Community College-Portland	0.2621	-	0.1967	0.4588
	School-Sherwood SD#88	4.4589	-	2.0498	6.5087
	City-Sherwood	-	3.0553	0.8315	3.8868
	Fire-TV Fire & Rescue	-	1.6449	0.0430	1.6879
	Port-Portland	-	0.0650	-	0.0650
	Regional-Metro Zoo	-	0.0896	0.1738	0.2634
	Regional-Tri Met	-	-	0.1104	0.1104
	Urban Renewal - S	-	1.2479	-	1.2479
	-	-	-	-	-
	-	-	-	-	-
	<b>Total Tax Rate</b>		<b>4.8636</b>	<b>8.5319</b>	<b>3.6071</b>
RMV Limited Tax Rate		5.0000	8.5319	3.6071	17.1390
Assessed Value		\$595,110			

088.26	County-Washington	-	2.4292	0.2019	2.6311
	ESD-NW Regional	0.1426	-	-	0.1426
	Community College-Portland	0.2621	-	0.1967	0.4588
	School-Sherwood SD#88	4.4589	-	2.0498	6.5087
	City-Sherwood	-	3.0553	0.8315	3.8868
	Fire-TV Fire & Rescue	-	1.6449	0.0430	1.6879
	Port-Portland	-	0.0650	-	0.0650
	Regional-Tri Met	-	-	0.1104	0.1104
	Urban Renewal - S	-	1.2272	-	1.2272
	-	-	-	-	-
	-	-	-	-	-
	-	-	-	-	-
	<b>Total Tax Rate</b>		<b>4.8636</b>	<b>8.4216</b>	<b>3.4333</b>
RMV Limited Tax Rate		5.0000	8.4216	3.4333	16.8549
Assessed Value		\$168,030			

088.29	County-Washington	-	2.6217	0.2178	2.8395
	ESD-NW Regional	0.1538	-	-	0.1538
	Community College-Portland	0.2828	-	0.2122	0.4950
	School-Sherwood SD#88	4.8123	-	2.2122	7.0245
	Fire-TV Fire & Rescue	-	1.7752	0.0464	1.8216
	Sanitary Dist-Clean Water Services	-	-	-	-
	Port-Portland	-	0.0701	-	0.0701
	Regional-Metro Zoo	-	0.0966	0.1875	0.2841
	Regional-Tri Met	-	-	0.1191	0.1191
	-	-	-	-	-
	-	-	-	-	-
	-	-	-	-	-
	<b>Total Tax Rate</b>		<b>5.2489</b>	<b>4.5636</b>	<b>2.9952</b>
RMV Limited Tax Rate		5.0000	4.5636	2.9952	12.5588
Assessed Value		\$110,390			

2005-06 Washington County Detail Tax Rate

Tax Code	District	School	Government	Unlimited	Total	
088.30	County-Washington	-	2.4292	0.2019	2.6311	
	ESD-NW Regional	0.1426	-	-	0.1426	
	Community College-Portland	0.2621	-	0.1967	0.4588	
	School-Sherwood SD#88	4.4589	-	2.0498	6.5087	
	City-Sherwood	-	3.0553	0.8315	3.8868	
	Fire-TV Fire & Rescue	-	1.6449	0.0430	1.6879	
	Sanitary Dist-Clean Water Services	-	-	-	-	
	Port-Portland	-	0.0650	-	0.0650	
	Regional-Metro Zoo	-	0.0896	0.1738	0.2634	
	Regional-Tri Met	-	-	0.1104	0.1104	
	Urban Renewal - S	-	1.2479	-	1.2479	
	-	-	-	-	-	
	<b>Total Tax Rate</b>		<b>4.8636</b>	<b>8.5319</b>	<b>3.6071</b>	<b>17.0026</b>
	RMV Limited Tax Rate		5.0000	8.5319	3.6071	17.1390
Assessed Value		\$198,128,882				

088.31 RAILROAD	County-Washington	-	2.4292	0.2019	2.6311	
	ESD-NW Regional	0.1426	-	-	0.1426	
	Community College-Portland	0.2621	-	0.1967	0.4588	
	School-Sherwood SD#88	4.4589	-	2.0498	6.5087	
	City-Sherwood	-	3.0553	0.8315	3.8868	
	Sanitary Dist-Clean Water Services	-	-	-	-	
	Port-Portland	-	0.0650	-	0.0650	
	Regional-Metro Zoo	-	0.0896	0.1738	0.2634	
	Regional-Tri Met	-	-	0.1104	0.1104	
	Urban Renewal - S	-	1.1142	-	1.1142	
	-	-	-	-	-	
	-	-	-	-	-	
	<b>Total Tax Rate</b>		<b>4.8636</b>	<b>6.7533</b>	<b>3.5641</b>	<b>15.1810</b>
	RMV Limited Tax Rate		5.0000	6.7533	3.5641	15.3174
Assessed Value		\$39,200				

088.34	County-Washington	-	2.6217	0.2178	2.8395	
	ESD-NW Regional	0.1519	-	-	0.1519	
	Community College-Portland	0.2828	-	0.2122	0.4950	
	School-Sherwood SD#88	4.7516	-	2.1843	6.9359	
	City-Wilsonville	-	2.1780	0.1954	2.3734	
	Fire-TV Fire & Rescue	-	1.5679	0.0402	1.6081	
	Port-Portland	-	0.0607	-	0.0607	
	Regional-Metro Zoo	-	0.0835	0.1621	0.2456	
	Regional-Tri Met	-	-	0.1191	0.1191	
	Urban Renewal - W	-	0.7251	-	0.7251	
	-	-	-	-	-	
	-	-	-	-	-	
	<b>Total Tax Rate</b>		<b>5.1863</b>	<b>7.2369</b>	<b>3.1311</b>	<b>15.5543</b>
	RMV Limited Tax Rate		5.0000	7.2369	3.1311	15.3680
Assessed Value		\$39,200				

2005-06 Washington County Detail Tax Rate

Tax Code	District	School	Government	Unlimited	Total
088.35	County-Washington	-	2.6217	0.2178	2.8395
	ESD-NW Regional	0.1519	-	-	0.1519
	Community College-Portland	0.2828	-	0.2122	0.4950
	School-Sherwood SD#88	4.7516	-	2.1843	6.9359
	City-Wilsonville	-	2.1780	0.1954	2.3734
	Fire-TV Fire & Rescue	-	1.5679	0.0402	1.6081
	Port-Portland	-	0.0607	-	0.0607
	Regional-Metro Zoo	-	0.0835	0.1621	0.2456
	Urban Renewal - W	-	0.7251	-	0.7251
	-	-	-	-	-
	-	-	-	-	-
<b>Total Tax Rate</b>		<b>5.1863</b>	<b>7.2369</b>	<b>3.0120</b>	<b>15.4352</b>
RMV Limited Tax Rate		5.0000	7.2369	3.0120	15.2489
Assessed Value		\$39,200			

101.01	County-Washington	-	2.6217	0.2178	2.8395
	ESD-NW Regional	0.1519	-	-	0.1519
	Community College-Portland	0.2828	-	0.2122	0.4950
	School-West Linn SD #101	5.4963	-	2.4080	7.9043
	Fire-TV Fire & Rescue	-	1.5679	0.0402	1.6081
	City-Wilsonville	-	2.1780	0.1954	2.3734
	Port-Portland	-	0.0607	-	0.0607
	Regional-Metro Zoo	-	0.0835	0.1621	0.2456
	Urban Renewal - W	-	1.9587	-	1.9587
	-	-	-	-	-
	-	-	-	-	-
<b>Total Tax Rate</b>		<b>5.9310</b>	<b>8.4705</b>	<b>3.2357</b>	<b>17.6372</b>
RMV Limited Tax Rate		5.0000	8.4705	3.2357	16.7062
Assessed Value		\$12,000			

101.02	County-Washington	-	2.6217	0.2178	2.8395
	ESD-Clackamas Co	0.3687	-	-	0.3687
	Community College-Portland	0.2828	-	0.2122	0.4950
	School-West Linn SD #101	6.3684	-	2.8581	9.2265
	Fire-TV Fire & Rescue	-	1.7752	0.0464	1.8216
	Port-Portland	-	0.0701	-	0.0701
	Regional-Metro Zoo	-	0.0966	0.1875	0.2841
	Regional-Tri Met	-	-	0.1191	0.1191
	-	-	-	-	-
	-	-	-	-	-
	-	-	-	-	-
<b>Total Tax Rate</b>		<b>7.0199</b>	<b>4.5636</b>	<b>3.6411</b>	<b>15.2246</b>
RMV Limited Tax Rate		5.0000	4.5636	3.6411	13.2047
Assessed Value		\$15,064,097			

2005-06 Washington County Detail Tax Rate

Tax Code	District	School	Government	Unlimited	Total
101.03	County-Washington	-	2.6217	0.2178	2.8395
	ESD-Clackamas Co	0.3150	-	-	0.3150
	Community College-Portland	0.2828	-	0.2122	0.4950
	School-West Linn SD #101	5.4963	-	2.4080	7.9043
	Fire-TV Fire & Rescue	-	1.5679	0.0402	1.6081
	City-Wilsonville	-	2.1780	0.1954	2.3734
	Port-Portland	-	0.0607	-	0.0607
	Regional-Metro Zoo	-	0.0835	0.1621	0.2456
	Urban Renewal - W	-	2.0105	-	2.0105
	-	-	-	-	-
-	-	-	-	-	
-	-	-	-	-	
<b>Total Tax Rate</b>		<b>6.0941</b>	<b>8.5223</b>	<b>3.2357</b>	<b>17.8521</b>
RMV Limited Tax Rate		5.0000	8.5223	3.2357	16.7580
Assessed Value		\$65,205,714			

101.04	County-Washington	-	2.6217	0.2178	2.8395
	ESD-Clackamas Co	0.3687	-	-	0.3687
	Community College-Portland	0.2828	-	0.2122	0.4950
	School-West Linn SD #101	6.3684	-	2.8581	9.2265
	Fire-TV Fire & Rescue	-	1.7752	0.0464	1.8216
	Port-Portland	-	0.0701	-	0.0701
	Regional-Metro Zoo	-	0.0966	0.1875	0.2841
	-	-	-	-	-
	-	-	-	-	-
	-	-	-	-	-
<b>Total Tax Rate</b>		<b>7.0199</b>	<b>4.5636</b>	<b>3.5220</b>	<b>15.1055</b>
RMV Limited Tax Rate		5.0000	4.5636	3.5220	13.0856
Assessed Value		\$745,170			

104.17	County-Washington	-	2.6217	0.2178	2.8395
	ESD-Multnomah Co	0.4263	-	-	0.4263
	Community College-Portland	0.2618	-	0.1967	0.4585
	School-Portland SD #1-1	4.4096	-	-	4.4096
	City-Portland	-	7.1696	0.2045	7.3741
	Port-Portland	-	0.0656	-	0.0656
	Regional-Metro Zoo	-	0.0904	0.1752	0.2656
	Regional-Tri Met	-	-	0.1113	0.1113
	Urban Renewal - P	-	1.3827	-	1.3827
	-	-	-	-	-
-	-	-	-	-	
-	-	-	-	-	
<b>Total Tax Rate</b>		<b>5.0977</b>	<b>11.3300</b>	<b>0.9055</b>	<b>17.3332</b>
RMV Limited Tax Rate		5.0000	10.0000	0.9055	15.9055
Assessed Value		\$596,556			

**2005-06 Washington County Detail Tax Rate**

Tax Code	District	School	Government	Unlimited	Total
104.18	County-Washington	-	2.6217	0.2178	2.8395
	ESD-Multnomah Co	0.4263	-	-	0.4263
	Community College-Portland	0.2618	-	0.1967	0.4585
	School-Portland SD #1-1	4.4096	-	-	4.4096
	City-Portland	-	7.1696	0.2045	7.3741
	Port-Portland	-	0.0656	-	0.0656
	Regional-Metro Zoo	-	0.0904	0.1752	0.2656
	Regional-Tri Met	-	-	0.1113	0.1113
	Urban Renewal - P	-	1.3827	-	1.3827
	-	-	-	-	-
-	-	-	-	-	
<b>Total Tax Rate</b>		<b>5.0977</b>	<b>11.3300</b>	<b>0.9055</b>	<b>17.3332</b>
RMV Limited Tax Rate		5.0000	10.0000	0.9055	15.9055
Assessed Value		\$48,031,750			

104.21	County-Enhanced Patrol	-	1.1300	-	1.1300	
	County-Washington	-	2.6217	0.2178	2.8395	
	County-Road Maintenance	-	0.2456	-	0.2456	
	ESD-Multnomah Co	0.4576	-	-	0.4576	
	Community College-Portland	0.2828	-	0.2122	0.4950	
	School-Portland SD #1-1	4.7743	-	-	4.7743	
	Water-West Slope	-	-	-	-	
	Sanitary Dist-Clean Water Services	-	-	-	-	
	Park & Rec-Tualatin Hills	-	1.3073	0.1432	1.4505	
	Fire-TV Fire & Rescue	-	1.7752	0.0464	1.8216	
	Port-Portland	-	0.0701	-	0.0701	
	Regional-Metro Zoo	-	0.0966	0.1875	0.2841	
	Regional-Tri Met	-	-	0.1191	0.1191	
	<b>Total Tax Rate</b>		<b>5.5147</b>	<b>7.2465</b>	<b>0.9262</b>	<b>13.6874</b>
	RMV Limited Tax Rate		5.0000	7.2465	0.9262	13.1727
Assessed Value		\$82,596,310				

104.24	County-Washington	-	2.6217	0.2178	2.8395	
	ESD-Multnomah Co	0.4576	-	-	0.4576	
	Community College-Portland	0.2828	-	0.2122	0.4950	
	School-Portland SD #1-1	4.7743	-	-	4.7743	
	City-Beaverton	-	3.7336	0.2799	4.0135	
	Park & Rec-Tualatin Hills	-	1.3073	0.1432	1.4505	
	Fire-TV Fire & Rescue	-	1.7752	0.0464	1.8216	
	Water-West Slope	-	-	-	-	
	Port-Portland	-	0.0701	-	0.0701	
	Regional-Metro Zoo	-	0.0966	0.1875	0.2841	
	Regional-Tri Met	-	-	0.1191	0.1191	
	-	-	-	-	-	
	<b>Total Tax Rate</b>		<b>5.5147</b>	<b>9.6045</b>	<b>1.2061</b>	<b>16.3253</b>
	RMV Limited Tax Rate		5.0000	9.6045	1.2061	15.8106
	Assessed Value		\$39,800			

## 2005-06 Washington County Detail Tax Rate

Tax Code	District	School	Government	Unlimited	Total	
104.25	County-Washington	-	2.6217	0.2178	2.8395	
	ESD-Multnomah Co	0.4576	-	-	0.4576	
	Community College-Portland	0.2828	-	0.2122	0.4950	
	School-Portland SD #1-1	4.7743	-	-	4.7743	
	Water-West Slope	-	-	-	-	
	Sanitary Dist-Clean Water Services	-	-	-	-	
	Park & Rec-Tualatin Hills	-	1.3073	0.1432	1.4505	
	Fire-TV Fire & Rescue	-	1.7752	0.0464	1.8216	
	Port-Portland	-	0.0701	-	0.0701	
	City-Beaverton	-	3.7336	0.2799	4.0135	
	Regional-Metro Zoo	-	0.0966	0.1875	0.2841	
	Regional-Tri Met	-	-	0.1191	0.1191	
	<b>Total Tax Rate</b>		<b>5.5147</b>	<b>9.6045</b>	<b>1.2061</b>	<b>16.3253</b>
	RMV Limited Tax Rate		5.0000	9.6045	1.2061	15.8106
Assessed Value		\$101,087,220				

117.02	County-Washington	-	2.6217	0.2178	2.8395	
	ESD-NW Regional	0.1538	-	-	0.1538	
	Community College-Portland	0.2828	-	0.2122	0.4950	
	School-Scappoose	4.9725	-	0.8344	5.8069	
	Port-Portland	-	0.0701	-	0.0701	
	-	-	-	-	-	
	-	-	-	-	-	
	-	-	-	-	-	
	-	-	-	-	-	
	-	-	-	-	-	
	-	-	-	-	-	
	-	-	-	-	-	
	<b>Total Tax Rate</b>		<b>5.4091</b>	<b>2.6918</b>	<b>1.2644</b>	<b>9.3653</b>
	RMV Limited Tax Rate		5.0000	2.6918	1.2644	8.9562
Assessed Value		\$4,249,310				

511.02	County-Washington	-	2.6217	0.2178	2.8395	
	ESD-NW Regional	0.1538	-	-	0.1538	
	Community College-Portland	0.2828	-	0.2122	0.4950	
	School-Gaston SD #511	5.0494	-	0.5041	5.5535	
	Fire-Forest Grove Rural	-	1.2766	0.1459	1.4225	
	Port-Portland	-	0.0701	-	0.0701	
	-	-	-	-	-	
	-	-	-	-	-	
	-	-	-	-	-	
	-	-	-	-	-	
	-	-	-	-	-	
	-	-	-	-	-	
	<b>Total Tax Rate</b>		<b>5.4860</b>	<b>3.9684</b>	<b>1.0800</b>	<b>10.5344</b>
	RMV Limited Tax Rate		5.0000	3.9684	1.0800	10.0484
Assessed Value		\$63,870				

## 2005-06 Washington County Detail Tax Rate

Tax Code	District	School	Government	Unlimited	Total
511.03	County-Washington	-	2.6217	0.2178	2.8395
	ESD-NW Regional	0.1538	-	-	0.1538
	Community College-Portland	0.2828	-	0.2122	0.4950
	School-Gaston SD #511	5.0494	-	0.5041	5.5535
	Fire-Gaston Rural	-	1.5121	-	1.5121
	Port-Portland	-	0.0701	-	0.0701
	-	-	-	-	-
	-	-	-	-	-
	-	-	-	-	-
	-	-	-	-	-
	-	-	-	-	-
	<b>Total Tax Rate</b>	<b>5.4860</b>	<b>4.2039</b>	<b>0.9341</b>	<b>10.6240</b>
	RMV Limited Tax Rate	5.0000	4.2039	0.9341	10.1380
	Assessed Value	\$103,638,878			

511.05	County-Washington	-	2.6217	0.2178	2.8395
	ESD-NW Regional	0.1538	-	-	0.1538
	Community College-Portland	0.2828	-	0.2122	0.4950
	School-Gaston SD #511	5.0494	-	0.5041	5.5535
	Fire-Gaston Rural	-	1.5121	-	1.5121
	Port-Portland	-	0.0701	-	0.0701
	-	-	-	-	-
	-	-	-	-	-
	-	-	-	-	-
	-	-	-	-	-
	-	-	-	-	-
	<b>Total Tax Rate</b>	<b>5.4860</b>	<b>4.2039</b>	<b>0.9341</b>	<b>10.6240</b>
	RMV Limited Tax Rate	5.0000	4.2039	0.9341	10.1380
	Assessed Value	\$728,990			

511.06	County-Washington	-	2.6217	0.2178	2.8395
	ESD-NW Regional	0.1538	-	-	0.1538
	Community College-Portland	0.2828	-	0.2122	0.4950
	School-Gaston SD #511	5.0494	-	0.5041	5.5535
	Port-Portland	-	0.0701	-	0.0701
	-	-	-	-	-
	-	-	-	-	-
	-	-	-	-	-
	-	-	-	-	-
	-	-	-	-	-
	-	-	-	-	-
	<b>Total Tax Rate</b>	<b>5.4860</b>	<b>2.6918</b>	<b>0.9341</b>	<b>9.1119</b>
	RMV Limited Tax Rate	5.0000	2.6918	0.9341	8.6259
	Assessed Value	\$393,590			

**2005-06 Washington County Detail Tax Rate**

Tax Code	District	School	Government	Unlimited	Total
511.07	County-Washington	-	2.6217	0.2178	2.8395
	ESD-NW Regional	0.1538	-	-	0.1538
	Community College-Portland	0.2828	-	0.2122	0.4950
	School-Gaston SD #511	5.0494	-	0.5041	5.5535
	Port-Portland	-	0.0701	-	0.0701
	-	-	-	-	-
	-	-	-	-	-
	-	-	-	-	-
	-	-	-	-	-
	-	-	-	-	-
	-	-	-	-	-
	-	-	-	-	-
	<b>Total Tax Rate</b>	<b>5.4860</b>	<b>2.6918</b>	<b>0.9341</b>	<b>9.1119</b>
	RMV Limited Tax Rate	5.0000	2.6918	0.9341	8.6259
	Assessed Value	\$2,707,496			

511.08	County-Washington	-	2.6217	0.2178	2.8395
	ESD-NW Regional	0.1538	-	-	0.1538
	Community College-Portland	0.2828	-	0.2122	0.4950
	School-Gaston SD #511	5.0494	-	0.5041	5.5535
	Sanitary Dist-Clean Water Services	-	-	-	-
	Fire-Gaston Rural	-	1.5121	-	1.5121
	Port-Portland	-	0.0701	-	0.0701
	-	-	-	-	-
	-	-	-	-	-
	-	-	-	-	-
	-	-	-	-	-
	-	-	-	-	-
	<b>Total Tax Rate</b>	<b>5.4860</b>	<b>4.2039</b>	<b>0.9341</b>	<b>10.6240</b>
	RMV Limited Tax Rate	5.0000	4.2039	0.9341	10.1380
	Assessed Value	\$360			

511.09	County-Washington	-	2.6217	0.2178	2.8395
	ESD-NW Regional	0.1538	-	-	0.1538
	Community College-Portland	0.2828	-	0.2122	0.4950
	School-Gaston SD #511	5.0494	-	0.5041	5.5535
	Sanitary Dist-Clean Water Services	-	-	-	-
	Fire-Gaston Rural	-	1.5121	-	1.5121
	City-Gaston	-	6.6146	-	6.6146
	Port-Portland	-	0.0701	-	0.0701
	-	-	-	-	-
	-	-	-	-	-
	-	-	-	-	-
	-	-	-	-	-
	<b>Total Tax Rate</b>	<b>5.4860</b>	<b>10.8185</b>	<b>0.9341</b>	<b>17.2386</b>
	RMV Limited Tax Rate	5.0000	10.0000	0.9341	15.9341
	Assessed Value	\$20,657,872			



2005-06 Tax Rates by Code Area

City	Code Area	School (Operating)	General Government (Operating)	Excluded From Limitation	Tax Rate Total
Hillsboro	001.01	5.4115	10.0524	2.3452	17.8091
	001.03	5.4115	3.9103	2.3452	11.6670
	001.04	5.4115	4.4670	2.2041	12.0826
	001.06	5.4115	4.4670	2.0850	11.9635
	001.07	5.4115	5.1893	2.1577	12.7585
	001.11	5.4115	5.2859	2.3452	13.0426
Hillsboro	001.12	5.4115	7.5549	2.3452	15.3116
	001.13	5.4115	5.9392	2.3916	13.7423
	001.15	5.4115	5.2859	2.3452	13.0426
Hillsboro	001.16	5.4115	7.4583	2.1577	15.0275
Hillsboro	001.17	5.4115	7.5549	2.3452	15.3116
	001.21	5.4115	5.2859	2.3452	13.0426
	001.23	5.4115	3.8137	2.1577	11.3829
	001.24	5.4115	3.8137	2.0386	11.2638
	001.25	5.4115	3.8137	2.0386	11.2638
	001.26	5.4115	2.6918	2.0386	10.1419
	001.27	5.4115	5.9392	2.3916	13.7423
	001.28	5.4115	5.2859	2.3452	13.0426
Hillsboro	001.31	5.4115	10.7057	2.3916	18.5088
Hillsboro	001.34	5.4115	8.8622	2.4884	16.7621
	001.36	5.4115	7.2465	2.5348	15.1928
	001.37	5.4115	6.5932	2.4884	14.4931
Hillsboro	001.39	5.4115	8.8622	2.4884	16.7621
	001.41	5.4115	2.6918	2.0386	10.1419
Hillsboro	001.42	5.4115	7.4583	2.1577	15.0275
	001.44	5.4115	3.8137	2.1577	11.3829
Hillsboro	001.45	5.4115	7.4583	2.1577	15.0275
Hillsboro	001.46	5.4115	9.3301	2.3916	17.1332
Hillsboro	001.47	5.4115	9.3301	2.3916	17.1332
North Plains	001.50	5.4115	5.9849	2.5059	13.9023
Hillsboro	007.01	5.4115	7.5549	2.4245	15.3909
	007.02	5.4115	4.2225	2.1179	11.7519
	007.03	5.4115	3.9684	2.2638	11.6437
	007.04	5.4115	3.9684	2.3829	11.7628
	007.05	5.4115	4.2039	2.1179	11.7333
	007.10	5.4115	2.7884	2.4245	10.6244
	007.11	5.4115	5.6947	2.4245	13.5307
	007.12	5.4115	4.4670	2.2834	12.1619
	007.13	5.4115	4.3949	2.4242	12.2306
	007.14	5.4115	5.5981	2.2370	13.2466
	007.15	5.4115	5.2859	2.4245	13.1219
	007.16	5.4115	5.2859	2.4245	13.1219
	007.17	5.4115	5.1893	2.2370	12.8378
	007.18	5.4115	4.3191	2.4245	12.1551
Cornelius	007.19	5.4115	6.7720	2.7007	14.8842
	007.20	5.4115	3.9103	2.4245	11.7463
	007.21	5.4115	3.9103	2.4245	11.7463

## 2005-06 Tax Rates by Code Area

City	Code Area	School (Operating)	General Government (Operating)	Excluded From Limitation	Tax Rate Total
	007.22	5.4115	3.8137	2.1179	11.3431
	007.23	5.4115	4.3191	2.4245	12.1551
Hillsboro	007.24	5.4115	7.5549	2.4245	15.3909
	007.25	5.4115	4.2225	2.2370	11.8710
Cornelius	007.26	5.4115	6.6754	2.5132	14.6001
	007.27	5.4115	3.8137	2.2370	11.4622
Cornelius	007.29	5.4115	6.7720	2.7007	14.8842
Hillsboro	007.30	5.4115	7.5549	2.4245	15.3909
Hillsboro	007.31	5.4115	7.4583	2.2370	15.1068
	007.32	5.4115	5.2859	2.4245	13.1219
	007.33	5.4115	5.1893	2.2370	12.8378
Hillsboro	007.34	5.4115	7.4583	2.2370	15.1068
Hillsboro	007.35	5.4115	7.5549	2.4245	15.3909
Cornelius	007.36	5.4115	7.8939	2.7007	16.0061
	013.10	5.4518	2.6918	2.8101	10.9537
	013.11	5.4518	2.6918	2.8101	10.9537
	013.12	5.4518	3.9684	2.9560	12.3762
	013.13	5.4518	3.8137	2.8101	12.0756
	013.14	5.4518	4.3949	3.1164	12.9631
	013.15	5.4518	4.3949	3.1164	12.9631
	013.16	5.4518	3.9684	2.9560	12.3762
	013.17	5.4518	4.2225	2.9292	12.6035
Banks	013.19	5.4518	6.3649	3.1164	14.9331
Banks	013.20	5.4518	4.6618	2.8101	12.9237
	013.21	5.4518	3.9684	3.0751	12.4953
Banks	013.25	5.4518	6.3649	3.1164	14.9331
	015.01	5.3508	2.6918	3.6606	11.7032
	015.02	5.3508	2.6918	3.6606	11.7032
	015.03	5.3508	3.9684	3.8065	13.1257
	015.04	5.3508	4.3191	3.9672	13.6371
	015.05	5.3508	4.2225	3.6606	13.2339
	015.06	5.3508	4.2039	3.6606	13.2153
	015.07	5.3508	4.3949	3.9669	13.7126
Cornelius	015.08	5.3508	6.6754	4.0559	16.0821
	015.09	5.3508	5.4406	4.1131	14.9045
	015.10	5.3508	4.0650	4.1131	13.5289
	015.11	5.3508	5.6947	3.9672	15.0127
Cornelius	015.12	5.3508	6.7720	4.2434	16.3662
Forest Grove	015.13	5.3508	7.6372	4.2880	17.2760
	015.14	5.3508	5.3440	3.8065	14.5013
	015.16	5.3508	5.5981	3.7797	14.7286
	015.17	5.3508	4.0650	4.1131	13.5289
Forest Grove	015.19	5.3508	7.7338	4.4755	17.5601
	015.20	5.3508	5.4406	4.1131	14.9045
	015.21	5.3508	5.3440	3.9256	14.6204
Forest Grove	015.22	5.3508	7.7338	4.4755	17.5601
	015.23	5.3508	4.2225	3.7797	13.3530

## 2005-06 Tax Rates by Code Area

City	Code Area	School (Operating)	General Government (Operating)	Excluded From Limitation	Tax Rate Total
Forest Grove	015.24	5.3508	7.6372	4.1689	17.1569
Forest Grove	015.25	5.3508	7.6372	4.2880	17.2760
	015.26	5.3508	4.2039	3.6606	13.2153
	015.27	5.3508	3.9684	3.9256	13.2448
	015.28	5.3508	4.3191	3.9672	13.6371
	015.31	5.3508	3.9684	3.8065	13.1257
Rivergrove	017.01	6.5122	4.5636	2.2441	13.3199
Tualatin	017.02	6.4647	7.0256	3.3372	16.8275
Rivergrove	017.04	6.5122	4.5636	3.2496	14.3254
	017.05	6.5122	5.9392	3.2496	15.7010
Lake Oswego	017.07	6.2996	8.0607	3.9479	18.3082
Tualatin	023.01	5.6342	7.9146	2.5827	16.1315
Tualatin	023.03	5.6342	6.1325	2.5432	14.3099
	023.04	6.4258	4.4670	2.3334	13.2262
Tualatin	023.05	5.6342	6.1325	2.5432	14.3099
	023.06	6.4258	4.4670	2.4525	13.3453
Tualatin	023.07	5.6342	7.9146	2.5827	16.1315
	023.14	6.4258	4.5636	2.6400	13.6294
	023.17	6.4258	4.5636	2.6400	13.6294
	023.23	6.4258	5.9392	3.5541	15.9191
	023.24	6.4258	5.9392	3.5541	15.9191
Tualatin	023.25	5.6342	7.9146	3.4968	17.0456
Portland	023.60	6.4048	10.9340	2.7625	20.1013
	023.64	6.4258	5.9392	2.6400	15.0050
Tigard	023.73	6.4258	7.0767	2.8423	16.3448
Tigard	023.74	6.4258	7.0767	2.8423	16.3448
Tualatin	023.76	5.6342	7.9146	2.5827	16.1315
	023.78	6.4258	5.9392	2.6400	15.0050
Tigard	023.81	6.4258	7.0767	2.8423	16.3448
Tigard	023.83	6.4258	5.3015	2.7959	14.5232
King City	023.86	6.4258	6.5046	2.6400	15.5704
Durham	023.87	6.4258	5.0563	4.0074	15.4895
Durham	023.88	6.4258	3.2811	3.9610	13.6679
	023.90	6.4258	4.1640	2.5936	13.1834
	023.91	6.4258	4.1640	2.5936	13.1834
King City	023.92	6.4258	6.5046	2.6400	15.5704
	029.02	5.4115	4.4670	2.4597	12.3382
	029.04	5.4115	3.9103	2.6008	11.9226
	029.05	5.4115	3.8137	2.4133	11.6385
	029.06	5.4115	4.4670	2.4597	12.3382
	029.09	5.4115	3.8137	2.2942	11.5194
Hillsboro	029.10	5.4115	7.5549	2.6008	15.5672
Hillsboro	029.13	5.4115	7.5549	2.6008	15.5672
Hillsboro	029.14	5.4115	7.5549	2.6008	15.5672
	029.15	5.4115	3.9103	2.6008	11.9226
	029.17	5.4115	5.9392	2.6472	13.9979
	029.19	5.4115	5.9392	2.6472	13.9979

## 2005-06 Tax Rates by Code Area

City	Code Area	School (Operating)	General Government (Operating)	Excluded From Limitation	Tax Rate Total
	029.20	5.4115	5.2859	2.6008	13.2982
	029.21	5.4115	4.5636	2.6472	12.6223
	029.24	5.4115	2.7884	2.6008	10.8007
	029.26	5.4115	5.9392	2.6472	13.9979
	029.27	5.4115	5.2859	2.6008	13.2982
	029.29	5.4115	7.2465	2.7904	15.4484
	029.30	5.4115	5.9392	2.6472	13.9979
Hillsboro	029.32	5.4115	7.5549	2.6008	15.5672
	039.02	5.4115	4.4670	2.0850	11.9635
	039.03	5.4115	3.8137	2.0386	11.2638
	039.07	5.4115	4.5636	2.3916	12.3667
	039.08	5.4115	4.4670	2.2041	12.0826
	039.09	5.4115	3.8137	2.1577	11.3829
	039.13	5.4115	4.3025	2.0386	11.7526
	046.01	5.2411	2.6918	3.9370	11.8699
	046.05	5.2411	4.4670	3.9834	13.6915
	046.06	5.2411	3.8137	3.9370	12.9918
	049.03	5.4487	2.6918	0.4300	8.5705
	049.05	5.4487	2.6918	0.4300	8.5705
	049.06	5.4487	4.3949	0.7363	10.5799
	050.93	6.6296	7.2465	2.7092	16.5853
Tigard	050.94	6.6296	7.0767	2.7683	16.4746
Hillsboro	051.40	6.6296	12.0130	2.7092	21.3518
	051.41	6.6296	5.8709	2.7092	15.2097
	051.42	6.6296	5.8709	2.7092	15.2097
Hillsboro	051.46	6.6296	8.8622	2.6628	18.1546
Hillsboro	051.47	6.6296	8.8622	2.6628	18.1546
	051.50	6.6296	7.2465	2.7092	16.5853
Beaverton	051.51	6.6296	9.6045	2.9891	19.2232
	051.52	6.6296	5.8709	2.7092	15.2097
	051.54	6.6296	4.5636	2.5660	13.7592
	051.56	6.6296	4.5636	2.5660	13.7592
	051.57	6.6296	5.8709	2.7092	15.2097
Beaverton	051.58	6.6296	9.6045	2.9891	19.2232
Beaverton	051.60	6.6296	8.2972	2.8459	17.7727
Beaverton	051.61	6.6296	8.2972	2.8459	17.7727
	051.63	6.6296	5.8709	2.7092	15.2097
Hillsboro	051.69	6.6296	7.5549	2.5196	16.7041
Tigard	051.73	6.6296	7.0767	2.7683	16.4746
	051.76	6.6296	4.5636	2.5660	13.7592
	051.78	6.6296	5.9392	2.5660	15.1348
Tigard	051.85	6.6296	7.0767	2.7683	16.4746
	052.00	6.6296	5.4713	2.6628	14.7637
	052.01	6.6296	5.4713	2.6628	14.7637
Beaverton	052.05	6.6296	7.8293	2.9427	17.4016
	052.13	6.6296	4.5636	2.5660	13.7592
	052.18	6.6296	5.9392	2.5660	15.1348

## 2005-06 Tax Rates by Code Area

City	Code Area	School (Operating)	General Government (Operating)	Excluded From Limitation	Tax Rate Total
Portland	052.28	6.6086	10.9340	2.6885	20.2311
Tigard	052.31	6.6296	5.3015	2.7219	14.6530
Portland	052.35	6.6086	12.2413	2.8317	21.6816
Portland	052.36	6.6086	12.2413	2.8317	21.6816
Portland	052.40	6.6086	10.9340	2.6885	20.2311
	052.44	6.6296	5.7743	2.5217	14.9256
	052.45	6.6296	4.4670	2.3785	13.4751
	052.46	6.6296	4.4670	2.3785	13.4751
	052.48	6.6296	4.4670	2.2594	13.3560
	058.02	5.4115	4.2225	2.3794	12.0134
	058.03	5.4115	3.8137	2.3794	11.6046
	058.04	5.4115	4.2039	2.3794	11.9948
	058.05	5.4115	3.8137	2.4985	11.7237
Hillsboro	058.06	5.4115	7.5549	2.6860	15.6524
	058.07	5.4115	4.2225	2.4985	12.1325
	070.02	5.4115	2.6918	2.2917	10.3950
	070.03	5.4115	3.8137	2.2917	11.5169
	070.04	5.4115	2.6918	2.2917	10.3950
	070.05	5.4115	3.8137	2.2917	11.5169
	070.13	5.4115	4.3949	2.5980	12.4044
North Plains	070.14	5.4115	5.9849	2.7590	14.1554
North Plains	070.17	5.4115	4.8630	2.7590	13.0335
North Plains	070.22	5.4115	5.9849	2.7590	14.1554
	088.02	5.2489	4.4670	2.6886	12.4045
	088.03	5.2489	3.8137	2.6422	11.7048
	088.04	5.2489	2.6918	2.6422	10.5829
	088.05	5.2489	5.8426	2.8077	13.8992
Tualatin	088.07	3.8179	9.0339	2.4580	15.3098
Wilsonville	088.08	5.1863	7.2369	3.0120	15.4352
	088.09	5.2489	5.9392	2.9952	14.1833
Sherwood	088.10	4.8636	8.5319	3.6071	17.0026
	088.11	5.2489	5.9392	2.9952	14.1833
Sherwood	088.12	4.8636	6.7533	3.5641	15.1810
	088.13	5.2489	4.5636	2.9952	12.8077
	088.14	5.2489	4.4670	2.8077	12.5236
Tualatin	088.15	3.8179	9.0339	2.4580	15.3098
Tualatin	088.16	3.8179	7.2518	2.4185	13.4882
	088.17	5.2489	4.1640	2.9488	12.3617
Wilsonville	088.18	5.1863	7.2369	3.1311	15.5543
	088.19	5.2489	4.5636	2.8761	12.6886
Sherwood	088.25	4.8636	8.5319	3.6071	17.0026
Sherwood	088.26	4.8636	8.4216	3.4333	16.7185
	088.29	5.2489	4.5636	2.9952	12.8077
Sherwood	088.30	4.8636	8.5319	3.6071	17.0026
Sherwood	088.31	4.8636	6.7533	3.5641	15.1810
Wilsonville	088.34	5.1863	7.2369	3.1311	15.5543
Wilsonville	088.35	5.1863	7.2369	3.0120	15.4352

## 2005-06 Tax Rates by Code Area

City	Code Area	School (Operating)	General Government (Operating)	Excluded From Limitation	Tax Rate Total
Wilsonville	101.01	5.9310	8.4705	3.2357	17.6372
	101.02	7.0199	4.5636	3.6411	15.2246
Wilsonville	101.03	6.0941	8.5223	3.2357	17.8521
	101.04	7.0199	4.5636	3.5220	15.1055
Portland	104.17	5.0977	11.3300	0.9055	17.3332
Portland	104.18	5.0977	11.3300	0.9055	17.3332
	104.21	5.5147	7.2465	0.9262	13.6874
Beaverton	104.24	5.5147	9.6045	1.2061	16.3253
Beaverton	104.25	5.5147	9.6045	1.2061	16.3253
	117.02	5.4091	2.6918	1.2644	9.3653
	511.02	5.4860	3.9684	1.0800	10.5344
	511.03	5.4860	4.2039	0.9341	10.6240
	511.05	5.4860	4.2039	0.9341	10.6240
	511.06	5.4860	2.6918	0.9341	9.1119
	511.07	5.4860	2.6918	0.9341	9.1119
	511.08	5.4860	4.2039	0.9341	10.6240
Gaston	511.09	5.4860	10.8185	0.9341	17.2386

## School Districts in Washington County

Number	District Name	Tax Code Prefix
SD #1 Jt.	Hillsboro School District 1J	001, 007, 029, 039, 058, 070
SD #7 Jt.	Lake Oswego School District	017
SD #13	Banks School District	013
SD #15	Forest Grove School District	015
SD #23 Jt.	Tigard-Tualatin School District 23J	023, 017 (Bond Pocket)
SD #46 Jt.	Newberg School District 29J	046
SD #48 Jt.	Beaverton School District 48J	050, 051, 052
SD #49 Jt.	Vernonia School District 47J	049
SD #88 Jt.	Sherwood School District 88J	023, 088 (Bond Pocket)
SD #101 Jt.	West Linn-Wilsonville School District 3J	101
SD #1-1 Jt.	Portland School District No. 1	104
SD #117 Jt.	Scappoose School District	117
SD #511 Jt.	Gaston School District	511

## Tax Code Areas for Cities in Washington County

City	Tax Code Areas
Banks	013-19, 013-20, 013-25
Beaverton	051-51, 051-58, 051-60, 051-61, 052-05, 104-24, 104-25
Cornelius	007-19, 007-26, 007-29, 007-36, 015-08, 015-12
Durham	023-87, 023-88
Forest Grove	015-13, 015-19, 015-22, 015-24, 015-25
Gaston	511-09
Hillsboro	001-01, 001-12, 001-16, 001-17, 001-31, 001-34, 001-39, 001-42, 001-45, 001-46, 001-47, 007-01, 007-24, 007-30, 007-31, 007-34, 007-35, 029-10, 029-13, 029-14, 029-32, 051-40, 051-46, 051-47, 051-69, 058-06
King City	023-86, 023-92
Lake Oswego (Jt.)	017-07
North Plains	001-50, 070-14, 070-17, 070-22
Portland (Jt.)	023-60, 052-28, 052-35, 052-36, 052-40, 104-17, 104-18
Rivergrove (Jt.)	017-01, 017-04
Sherwood	088-10, 088-12, 088-25, 088-26, 088-30, 088-31
Tigard	023-73, 023-74, 023-81, 023-83, 050-94, 051-73, 051-85, 052-31
Tualatin (Jt.)	017-02, 023-01, 023-03, 023-05, 023-07, 023-25, 023-76, 088-07, 088-15, 088-16
Wilsonville (Jt.)	088-08, 088-18, 088-34, 088-35, 101-01, 101-03



---

---

## Glossary of Terminology

---

---

### **Assessed Value (AV)**

(See Taxable Assessed Value)

### **Assessment Date**

January 1 at 1:00 a.m. each year. The "as of" date that becomes the basis for valuation of property.

### **Changed Property Ratio (CPR)**

The CPR is used to adjust the market value of exception property to the average level of assessment compared to the current market value for each property class. The ratio is determined by dividing the Average Maximum Assessed Value by the Average Real Market Value not including value from exceptions. This ratio is computed each year for eight basic property class groups on a Countywide basis. The 2005-06 CPR figures are as follows:

-- Residential	0.697
-- Commercial	0.651
-- Industrial	1.000
-- Rural Tracts	0.673
-- Farm Land	0.785
-- Forest Land	0.729
-- Apartments	0.754
-- Personal Property	1.000
-- Utility Property	1.000

### **Exceptions**

Certain changes to a property that allow an increase in Maximum Assessed Value (MAV) of more than three percent. An exception occurs if:

- New property or new improvements to property exceeding \$10,000 in Market Value.
- The property is partitioned or subdivided.
- Omitted property is discovered.
- Rezoning occurs and the property is used consistently with rezoning.
- Property is disqualified from exemption, partial exemption or special assessment.

### **Exemptions (Properties Exempt from Taxation)**

Some properties are partially or wholly exempt from property taxation. There are three main categories of these exemptions:

(1) Public Exemptions. Property owned by federal, state, or local governments (including counties, cities, towns, and school districts) is generally exempt from property taxation. This includes all public or corporate property used or intended for use for corporate purposes of local governments and all public or municipal corporations in the state. When such property is leased to a private party, the leased portion generally becomes taxable. (2) Social Welfare Exemptions. Assessed Value of properties owned by private organizations and used for educational, religious, or developmental purposes. These properties are exempt from property tax. The qualifying property classes include: fraternal organizations; literary and charitable; religions organizations; burial grounds; all other social welfare. (3) Business, Housing, and Miscellaneous Exemptions. These properties are partially or totally exempt from property taxation: Veteran's exemptions; historic property; enterprise zones; commercial facilities under construction; and others.

### **General On-Going Maintenance and Repair**

The Maximum Assessed Value (MAV) of a property cannot be increased due to general on-going maintenance and repair defined as the repair or replacement of existing property due to normal wear/tear/deterioration. Examples of on-going maintenance and repair may include re-roofing, painting, replacement of floor or wall covering.

### **Maximum Assessed Value (MAV)**

Maximum Assessed Value (MAV) is generally equal to the prior year Taxable Assessed Value times 103% or the prior year MAV, whichever is greater. MAV was initially established for 1997-98 as equal to 90% of the property's Real Market Value in 1995-96.

### **Maximum Specially Assessed Value (MSAV)**

Maximum Specially Assessed Value (MSAV) applies only to the specially assessed portion of specially assessed property. For 1997-98, it was equal to 90% of the 1995-96 Specially Assessed Value. For subsequent years it was equal to its prior year Maximum Specially Assessed Value times 103%. Beginning with 2002 for farmland and 2004 for forestland, the MSAV is calculated as the prior year assessed value of the specially assessed portion times 103% or the prior year MSAV, whichever is greater.

### **Measure 5 (M5)**

Oregon Ballot Measure 5, passed in 1990, established constitutional limits on property taxes. After a period of implementation, total property taxes levied on any property were limited to a maximum of \$5 per thousand of Real Market Value for all education levies, and \$10 per thousand of Real Market Value for general government. Property taxes beyond these limits are not levied and are said to be "lost to compression."

### **Measure 5 Value (M5 Value)**

Definition: Measure 5 value is the value used to calculate the Measure 5 limits. This value differs from Real Market Value for property that is assessed under a Special Assessment program (such as Farm and Forest property). For non-specially assessed property, Measure 5 Value is equal to Real Market Value (RMV). For specially assessed property, Measure 5 Value is the sum of the Real Market Value of the market portion of the account plus the Specially Assessed Value (SAV) of the specially assessed portion of the account.

### **Measure 50**

The voters of Oregon passed an initiative Petition in November 1996 called Ballot Measure 47. This change to the Oregon Constitution provided for a "cut and cap" of property tax assessed values in the State. The cut was a roll back of the value of each property to its 1995 assessed value minus ten percent. The value cap restricted annual increases in assessed value to three percent unless certain changes to the property were made, such as new construction.

The 1997 Legislature found parts of Measure 47 to be unworkable and offered a substitute. Measure 50 provided for the same outcomes as well as additional provisions to enable a smoother implementation. The voters approved Measure 50 as a substitute for Measure 47 in May 1997. The changes in the property tax system were implemented in the 1997/98 tax year. These changes are found under Article XI, Section 11 in the Oregon Constitution.

### **Minor Construction**

Improvements to real property, the Real Market Value (RMV) of which does not exceed \$10,000 in any assessment year or \$25,000 for cumulative additions made over five assessment years. The assessor may increase the Real Market Value (RMV) of the property to reflect minor construction, however the Maximum Assessed Value (MAV) may not be increased to reflect minor construction.

**Net Assessed Value**

(Same as "Value to Compute the Rates" on form 4a line 17) Net Assessed Value is used to calculate district tax rates for dollar levies. It is total assessed value plus nonprofit housing value and state fish and wildlife value minus urban renewal excess value used.

**Real Market Value (RMV)**

Real Market Value is the value a property would sell for in a competitive market if the property were used in its highest and best use. RMV is the amount in cash that could reasonably be expected to be paid by an informed buyer to an informed seller, each acting without compulsion in an arm's length transaction occurring as of the assessment date for the tax year.

For purposes of this Summary Book, RMV is reported only for assessable (taxable) property. Exempt RMV is not included. For most properties, the M5 value equals the RMV.

**Specially Assessed Value (SAV)**

Specially Assessed Value (SAV) applies only to the specially assessed portion of a property. It is the value, specially assessed according to statute, of the specially assessed portion of the account only. Specially assessed property is assessed at less than its full value. Farm use special assessments apply to land used primarily to make a profit in farming. Forestland special assessments apply to land used for growing timber.

**Taxable Assessed Value (TAV)**

Taxable Assessed Value (TAV) is the value to which the billing rates are applied to calculate taxes. For most properties, Taxable Assessed Value is the lesser of Maximum Assessed Value (MAV) or Measure 5 Value (M5). For property that is partially or wholly specially assessed, Taxable Assessed Value is the lesser of: (A) the lesser of MSAV or SAV by land class of the specially assessed portion, plus the lesser of RMV or MAV of the market portion; or (B) account RMV.

**Value Subject to Tax (aka Taxable Value; aka Assessable Value)**

Assessed value used for tax computation. It may be the Maximum Specially Assessed Value, as in the case of Specially Assessed property, or the Assessed Value for other property.



**WASHINGTON COUNTY**  

---

**OREGON**

**Department of Assessment & Taxation**

155 N. First Ave., Suite 130, Hillsboro, OR 97124  
503-846-8741 • [www.co.washington.or.us](http://www.co.washington.or.us)