

Washington County
Summary
of Assessment & Tax Roll



Department of Assessment & Taxation
Fiscal Year 2004-2005

Table of Contents

General Information	Page(s)
Tax Dollar	1
Certification of Tax Roll	1
Property Taxes and Values	2-7
Measure 5 Compression Loss by District	8
History of County Tax Rate	9
Measure 50 History	10-12

Information by District

District Value by Property Type	13-15
Property Taxes Imposed by District and Measure 5 Category	16-19
Detail of Taxing District Levies (<i>Table of Contents on next page</i>)	20-90
• Tax Rate by District	
• Taxable Value by District	
• Certified Levies by District	
• Tax Base by District	
• Special Levies by District	
• Bond and Interest By District	
• Offsets by District	
• Add Tax by District	
• Percentage of Tax Distribution	
Special Assessment Taxes Extended/Percentage Distribution	91
Urban Renewal Projects	92-94

Information by Tax Code Area

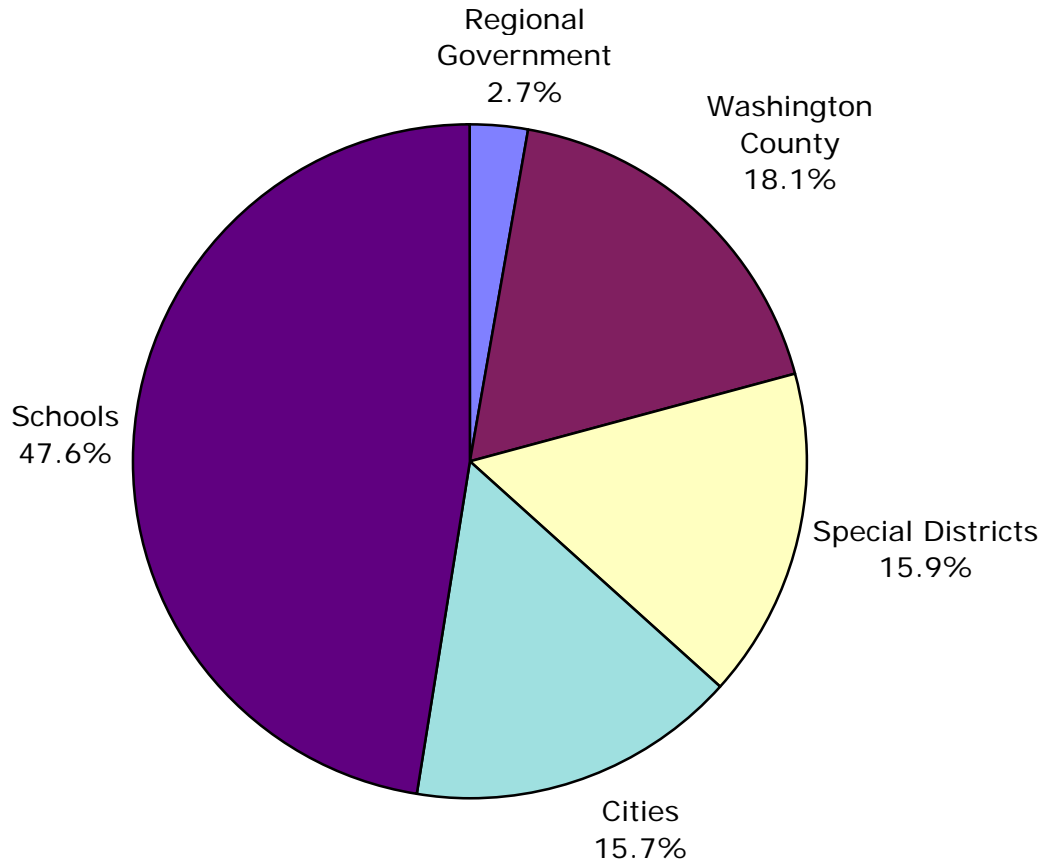
Tax Codes - Detail Districts and Value	95-182
Tax Rate by Code Area	183-188

References and Guides

Directory of School District and City Codes	189-190
---	---------

Table of Contents for Taxing District Levies

	Page		Page
<i>County, Regional, Special</i>		<i>Water Districts</i>	
Washington County	20	Clean Water Services	56
Enhanced Sheriff Patrol District	21	Raleigh Water District	57
Urban Road Maintenance District	22	Rivergrove Water District	58
Rainbow Lanes Special Road	23	Tualatin Valley Water District	59
Metro Service District	24	TV Water District - Metzger Bond	60
Tri-Met	25	TV Water District - Wolf Creek Bond	61
Port of Portland	26	West Slope Water District	62
Tualatin Hills Park & Recreation	27	Wolsborn Water District	63
 <i>Urban Renewal</i>		 <i>Community College</i>	
Lake Oswego Development Commission	28	Portland Community College	64
Portland Development Commission	29		
Tualatin Development Commission	30		
Wilsonville Development Commission	31		
 <i>Cities</i>		 <i>Education Service Districts</i>	
City of Banks	32	Clackamas ESD	65
City of Beaverton	33	Multnomah ESD	66
City of Cornelius	34	NW Regional ESD	67
City of Durham	35	Willamette ESD	68
City of Forest Grove	36		
City of Gaston	37		
City of Hillsboro	38		
City of King City	39		
City of Lake Oswego - Inside Operating	40		
City of Lake Oswego - Bond Operating	41		
City of North Plains	42		
City of Portland	43		
City of Portland - After	44		
City of Rivergrove	45		
City of Sherwood	46		
City of Tigard	47		
City of Tualatin	48		
City of Wilsonville	49		
 <i>Fire Districts</i>		 <i>School Districts</i>	
Banks Fire District #13	50	Banks School District #13	69
Cornelius RFPD	51	Beaverton School District #48	70
Forest Grove RFPD	52	Forest Grove School District #15	71
Gaston RFPD	53	Gaston School District #511	72
Tualatin Valley Fire & Rescue	54	Hillsboro School District #1	73
Washington County RFPD #2	55	Hillsboro SD - Farmington View Elem. Bond	74
		Hillsboro SD - Hillsboro Elementary Bond	75
		Hillsboro SD - North Plains Elem. Bond	76
		Hillsboro SD - Reedville Elementary Bond	77
		Lake Oswego School District #7	78
		Newberg School District #46	79
		Portland School District #1-1	80
		Scappoose School District #117	81
		Sherwood School District #88	82
		Sherwood School District - Bond Pocket	83
		Tigard-Tualatin School District #23	84
		Tigard-Tualatin School District - After	85
		Tigard-Tualatin School Dist. - Bond Pocket	86
		Vernonia School District #49	87
		West Linn School District #101	88
		West Linn School District #101 - After	89
		Grand Total for all Districts	90



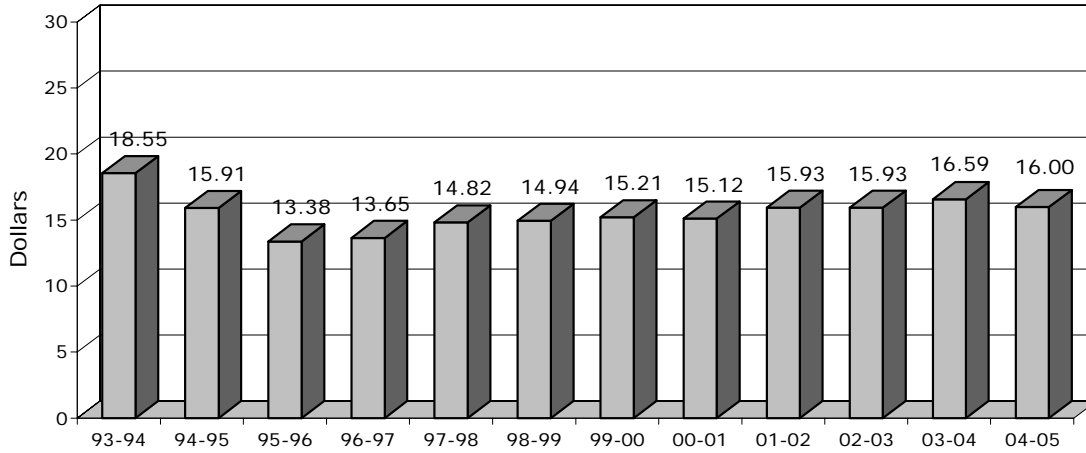
I, Jerry R. Hanson, Director of Assessment and Taxation for Washington County, State of Oregon, hereby certify that the assessed valuation, tax levies and taxes set forth in the tables herein contained are full, true and correct copies of the originals and of the whole thereof, as the same appears in my custody.

In Witness Whereof, I have hereunto affixed my signature at Hillsboro, Oregon, on the 1st day of November, 2004.

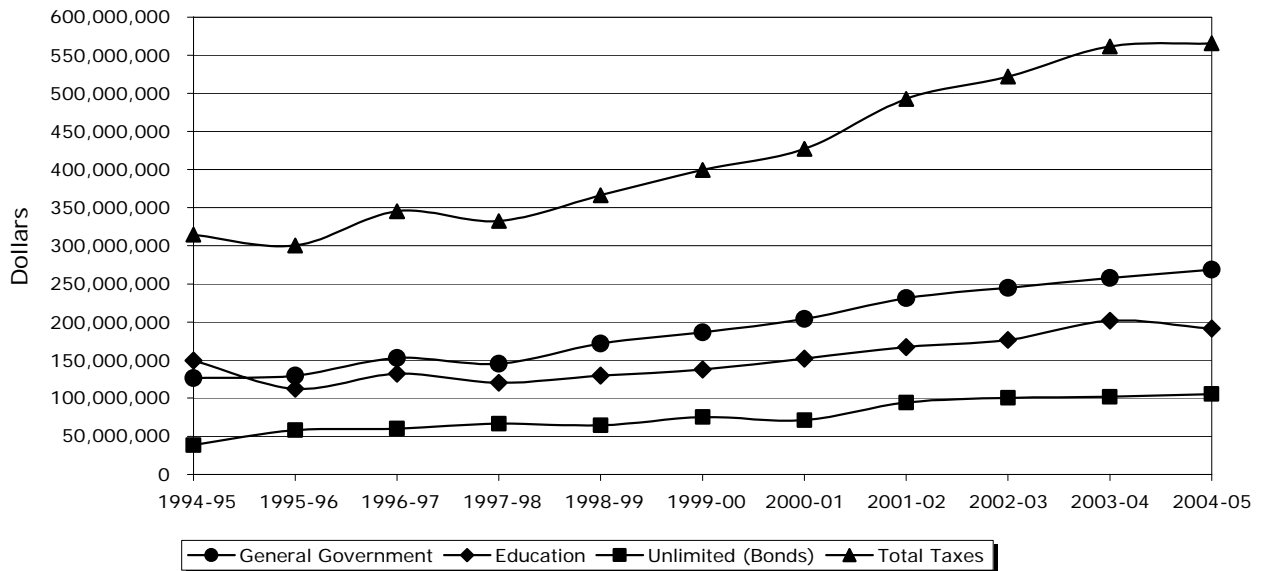


Jerry R. Hanson, Director
Department of Assessment and Taxation

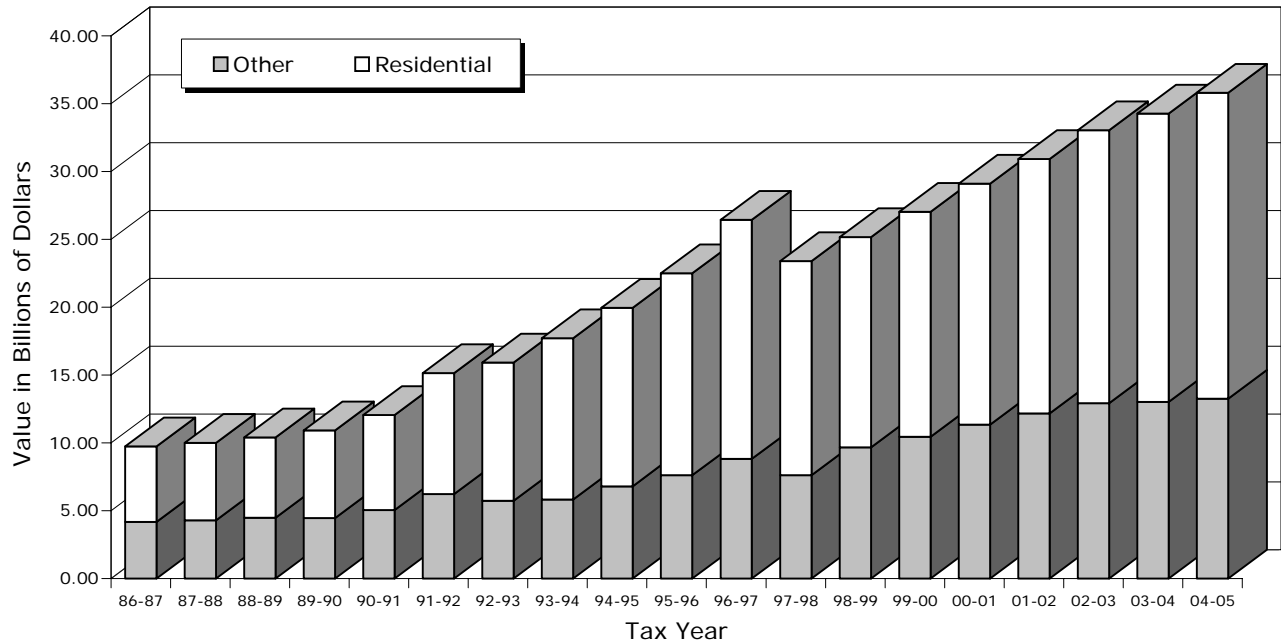
Average Tax Rate County-wide (Total Taxes Divided by Total Assessed Value)



Property Taxes Imposed County-wide by Measure 5 Categories



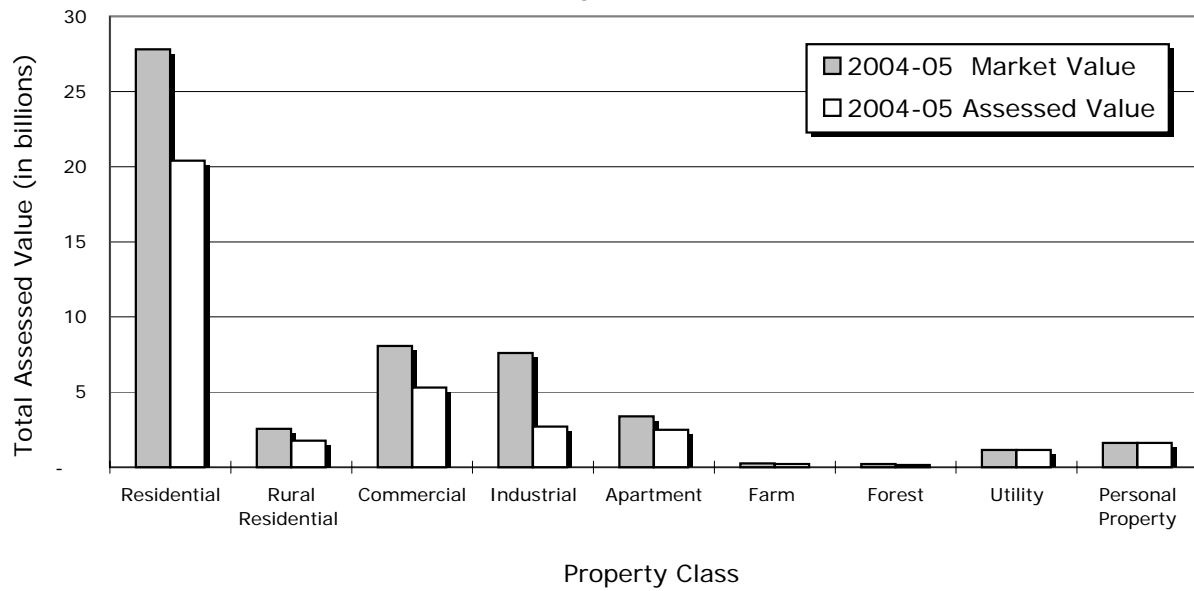
Assessed Value -- Residential vs. Other Use



Year	Residential*	% of Total	Other*	% of Total
86-87	5,565,506,300	57%	4,184,019,000	43%
87-88	5,710,030,100	57%	4,307,186,623	43%
88-89	5,928,020,900	57%	4,487,602,394	43%
89-90	6,457,541,903	59%	4,465,363,970	41%
90-91	7,017,145,450	58%	5,047,088,636	42%
91-92	8,926,875,970	59%	6,227,217,133	41%
92-93	10,184,172,970	64%	5,736,695,239	36%
93-94	11,889,301,915	67%	5,831,466,608	33%
94-95	13,133,454,324	66%	6,811,444,326	34%
95-96	14,890,130,720	66%	7,617,793,050	34%
96-97	17,607,799,707	67%	8,835,746,283	33%
97-98	15,770,940,300	67%	7,634,165,512	33%
98-99	15,467,171,850	61%	9,687,296,160	39%
99-00	16,569,941,890	61%	10,452,291,160	39%
00-01	17,751,643,630	61%	11,347,984,650	39%
01-02	18,738,280,030	61%	12,172,964,063	39%
02-03	20,103,008,072	61%	12,936,649,934	39%
03-04	21,233,205,064	62%	13,025,084,269	38%
04-05	22,529,913,586	63%	13,263,068,607	37%

* Not reduced by Urban Renewal excess

Property Value By Class



Property Class	2004-05 Assessed Value	2004-05 Real Market Value	Changed Prop Ratio
Residential	20,401,358,816	27,814,266,417	.737
Rural Residential	1,765,919,353	2,549,127,476	.694
Commercial	5,306,709,090	8,059,489,570	.666
Industrial	2,699,377,820	7,602,939,436	1.000
Apartment	2,489,665,670	3,383,791,620	.734
Farm	203,593,437	263,915,379	.803
Forest	159,041,980	205,048,467	.764
Utility	1,140,883,514	1,141,578,070	1.000
Personal Property	1,626,432,513	1,626,432,512	1.000
Total	35,792,982,193	52,646,588,947	

Average Residential RMV and Assessed Value

District		2004-05 Average Real Market Value	2004-05 Average Assessed Value
County Wide Districts			
1	Washington County	\$229,583	\$169,469
4	Port of Portland	\$229,583	\$169,469
5	Portland Community College	\$229,583	\$169,469
Special Districts			
61	Enhanced Patrol	\$248,792	\$180,309
3	Metro Service District	\$230,516	\$170,161
65	Tri-Met	\$230,251	\$169,951
79	Tualatin Valley Water	\$238,474	\$174,175
38	Tual Hills Park & Rec	\$240,854	\$175,966
75	Urban Road Maintenance	\$248,792	\$180,309
Rural Fire Protection Districts			
42	Banks RFPD	\$169,881	\$132,544
40	Forest Grove RFPD	\$161,809	\$105,240
41	Gaston RFPD	\$129,826	\$84,345
43	T V Fire & Rescue	\$242,127	\$178,478
44	Wash Co RFPD #2	\$200,560	\$145,190
City			
45	City of Banks	\$169,886	\$132,594
46	City of Beaverton	\$232,795	\$175,560
47	City of Cornelius	\$151,639	\$111,904
48	City of Durham	\$294,201	\$221,992
49	City of Forest Grove	\$175,307	\$132,602
50	City of Gaston	\$129,826	\$84,345
51	City of Hillsboro	\$192,807	\$143,358
52	City of King City	\$151,223	\$120,932
54	City of North Plains	\$173,393	\$127,329
55	City of Portland	\$355,075	\$251,630
56	City of Sherwood	\$224,101	\$163,310
57	City of Tigard	\$235,357	\$176,538
58	City of Tualatin	\$243,539	\$189,131
Educational Service Districts			
6	ESD - Clackamas County	\$302,097	\$196,976
8	ESD - Multnomah County	\$340,130	\$228,286
9	ESD - NW Regional	\$228,758	\$169,032
School Districts			
28	SD #1J Hillsboro	\$189,907	\$141,007
13	SD #13 Banks	\$169,881	\$132,544
14	SD #15 Forest Grove	\$165,807	\$123,794
15	SD #23 Tigard-Tualatin	\$243,339	\$184,299
19	SD #48 Beaverton	\$248,789	\$182,060
23	SD #88 Sherwood	\$129,826	\$84,345
25	SD #1-1 Portland	\$340,130	\$228,286
27	SD #511 Gaston	\$223,389	\$162,815

Criteria for Report:

Existing Residential Improved Properties with Property Class = 101

(Excludes exempt or partial exempt properties, excludes partial construction, excludes code split and prorated accounts, excludes property with special use value, excludes property with adjudicated values, excludes rural, tract and plex neighborhoods)

Average Residential Real Market Value and Assessed Value

Tax Year	Average Real Market Value	Average Assd Value
2000-01	\$192,391	\$148,809
2001-02	\$200,096	\$154,076
2002-03	\$206,258	\$158,658
2003-04	\$218,300	\$163,887
2004-05	\$229,583	\$169,469

Typical residential properties are used to calculate the average Real Market Value and average Assessed Value each year. These are improved residential properties that are in urban residential neighborhoods. This list excludes properties with partial construction, exempt property, code-split accounts, pro-rated accounts, property with special use value, rural property, tract property and plexes.

Total Value on the Tax Roll

Property Type	Real Market Value	Taxable Assessed Value
Real Property	49,738,394,968	32,893,580,440
Personal Property	1,626,432,513	1,626,432,513
Manufactured Structures	140,183,396	132,085,726
Public Utility	1,141,578,070	1,140,883,514
Total	52,646,588,947	35,792,982,193

Assessment Date January 1, 2004

Not reduced by urban renewal excess.

Total Taxes Extended on the Tax Roll

Property Type	# of Accounts	Tax Extended
Real Property	160,490	520,439,268.64
Personal Property	21,141	25,780,005.63
Manufactured Structures	6,227	1,963,074.89
Public Utility	1,072	17,314,046.65
Total	188,930	565,496,395.81

Includes all levies, special assessments, fees, and charges included in the tax statements.

Measure 5 Compression Loss by District

Education	Tax Reduction	General Government	Tax Reduction
<i>School Districts</i>		<i>County, Regional, Special</i>	
Banks #13	16,165.20	Washington County	4,034.78
Beaverton #48	207,771.90	Urban Road Maintenance District	2.63
Forest Grove #15	94,180.42	Enhanced Sheriff Patrol District	48.74
Gaston #511	5,329.85	Metro Service District	14.48
Hillsboro #1	805,410.40	Port of Portland	12.20
Lake Oswego #7J	14,185.76	Tualatin Hills Park & Recreation	171.00
Newberg #46	1,378.19		
Portland #1-1	28,451.26	<i>Cities</i>	
Scappoose #117	165.90	Beaverton	80.01
Sherwood #88	18,958.80	Cornelius	1.82
Tigard-Tualatin #23	1,437,902.88	Forest Grove	25.45
Vernonia #49	42.64	Gaston	46.10
West Linn #101	17,690.00	Hillsboro	68.02
		Portland	5,895.70
<i>Community Colleges</i>		Sherwood	1.18
Portland Community College	76,701.95	Tigard	2.16
		Tualatin	4.41
<i>Education Service Districts</i>		<i>Fire</i>	
Clackamas ESD	44.76	Banks Fire District	0.28
Multnomah ESD	585.12	Gaston RFPD	11.35
NW Regional ESD	41,455.63	Tualatin Valley Fire & Rescue	273.14
Willamette ESD	87.70	Washington County RFPD	12.80
Education Total:	2,766,508.36	<i>Urban Renewal Agencies</i>	
		Tualatin UR - Central Project	5.83
		Tualatin UR - Leveton Project	8.99
		Sherwood UR	0.80
		Portland UR	391.53
		<i>LID's and Special Assessments</i>	
		Job's Drainage District	10.72
		Mobile Home Ombudsman Fee	432.16
		Road Maintenance LID	849.21
		Service District Lighting #1	3,969.80
		Government Total:	16,375.29

Measure 5* - Constitutional tax rate limitations passed by voters in November, 1990, which can be found at Article XI, Section 11b of the Oregon Constitution. Measure 5 limited school taxes to \$5 per \$1,000 of assessed value and nonschool taxes to \$10 per \$1,000 of assessed value starting in 1991-92. The school limit fell by \$2.50 per \$1,000 each year until it reached \$5 per \$1,000 in 1995-96. The nonschool limit remains at \$10 per \$1,000. Levies to pay bond principal and interest for capital construction projects are outside the limitation. The Measure 5 rate limits still apply under the provisions of Measure 50, passed in 1997, but now apply to real market value.

Compression* - Reduction in taxes required by the Measure 5 property tax rate limits approved in 1990. County assessors calculate compression as a dollar amount, but it also can be expressed as a tax rate. Compression is done on a property-by-property basis.

* Source: Oregon Property Tax Statistics, Oregon Department of Revenue (Rev. 8-02)

County Tax Rate History

Year	Assd Value*	Value Increase	Tax Imposed**	Percent of Tax Roll	Billing Rate*** per \$1000
2004-05	35,353,771,587	4.5%	101,571,525.94	18.08%	2.8731
2003-04	33,842,430,175	3.3%	97,979,710.57	17.60%	2.8953
2002-03	32,749,599,757	5.9%	95,460,182.56	18.44%	2.9149
2001-02	30,911,244,093	9.4%	91,545,314.19	18.77%	2.9616
2000-01	28,258,395,898	7.6%	71,394,569.45	16.94%	2.5265
1999-00	26,266,957,821	7.2%	66,783,593.15	16.91%	2.5425
1998-99	24,507,633,402	7.0%	62,830,203.54	17.38%	2.5637
1997-98	22,906,156,104	-12.1%	59,501,083.46	17.67%	2.5977
1996-97	26,059,833,105	17.0%	65,361,451.43	18.37%	2.5081
1995-96	22,279,912,218	12.7%	52,199,028.70	17.04%	2.3430
1994-95	19,763,109,809	11.2%	42,626,077.78	13.66%	2.1571

* This is the value to compute the rate, equivalent to line 17 of SAL Table 4a.

** This is the tax imposed, equivalent to line 28 of SAL Table 4a. No add taxes or penalties are included.

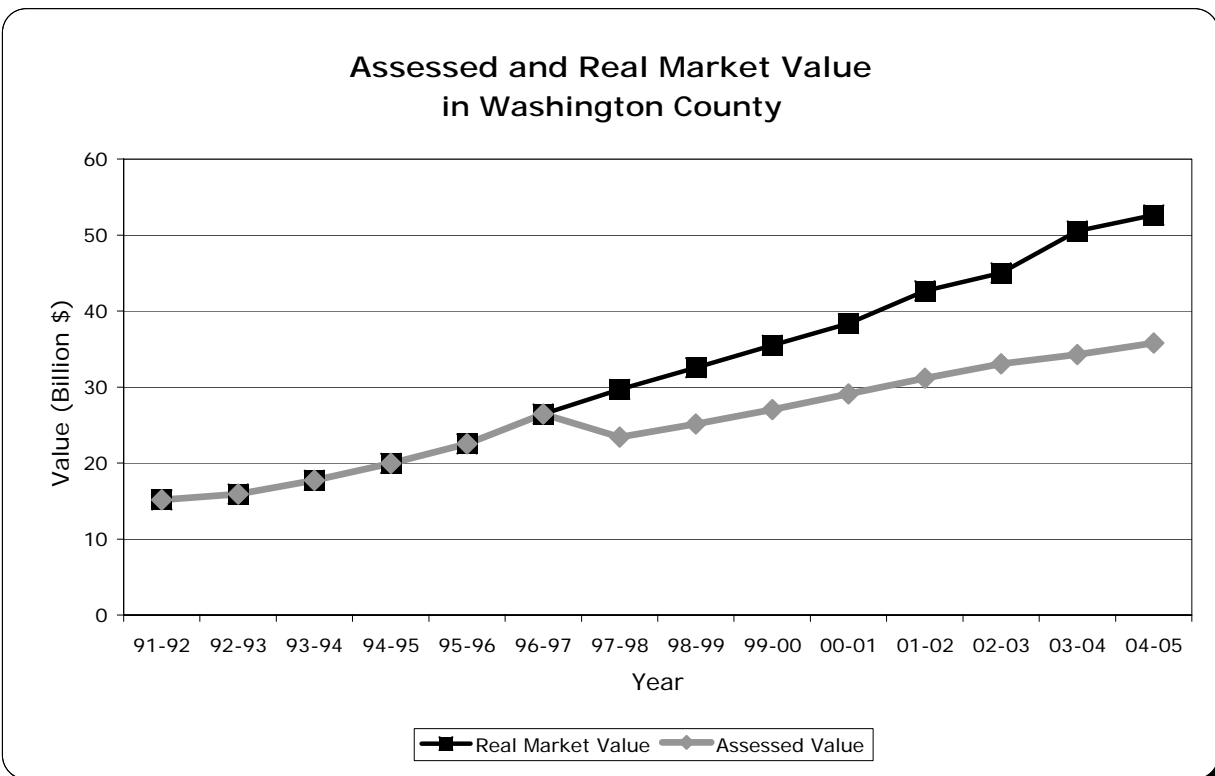
*** The billing rate is on line 23 of SAL Table 4a.

History of Average Combined Rate for All Taxes, Special Assessments, Penalties, and Urban Renewal

Year	Property Tax Levied	Increase	Assd Value (used for rates)	Increase	Average Combined Rate per \$1000
2004-05	565,496,395.81	0.7%	35,353,771,587	4.5%	16.00
2003-04	561,328,117.53	7.6%	33,842,430,175	3.3%	16.59
2002-03	521,856,023.93	5.9%	32,749,599,757	5.9%	15.93
2001-02	492,559,478.86	15.3%	30,911,244,093	9.3%	15.93
2000-01	427,153,809.99	6.9%	28,258,395,898	7.6%	15.12
1999-00	399,493,005.45	9.1%	26,266,957,821	7.4%	15.21
1998-99	366,097,398.83	7.8%	24,507,633,402	7.0%	14.94
1997-98	339,540,273.05	-4.6%	22,906,156,104	-12.1%	14.82
1996-97	355,864,581.36	15.1%	26,059,833,105	17.0%	13.65
1995-96	309,188,665.56	-1.7%	22,279,912,218	12.7%	13.38
1994-95	314,375,373.28	-6.0%	19,763,109,809	12.6%	15.91

The passage of Measure 50 in 1997 redefined Assessed Value in Oregon --

Prior to 1997-98, the Assessed, or taxable value, of a property in Oregon was equal to its Real Market Value. For 1997-98, Ballot Measure 50 amended the Oregon Constitution to include a new value limitation called Maximum Assessed Value (MAV). The MAV for each property was calculated for the 1997-98 tax roll as 90 percent of the property's 1995-96 Assessed Value, thus separating the Assessed and Real Market Value for every property. In addition, the MAV of a property was limited to a maximum of 3 percent growth per year. Additions for new construction and certain other "exceptions" were allowed to increase the MAV above 3 percent.



To fully understand the growth in total Assessed Value, it is important to know the two possible sources of that growth: existing property and new property. The growth in Assessed Value for existing property is subject to the 3 percent limit. On the other hand, some properties can experience a decline in Assessed Value, such as business personal property or machinery and equipment that depreciates. When Real Market Value (RMV) is lower than Maximum Assessed Value (MAV), it becomes the basis for the properties Assessed (taxable) Value. Approximately 10 percent of Assessed Value in Washington County is based on RMV, whereas 90 percent is based on MAV. New property, such as a newly constructed home, represents a new source of Assessed Value. Some other sources of new value include improvements, where an addition to a house significantly increases the home's value, or rezoned property, where a change in zoning laws (and a change in use) increase the value of a property more than 3 percent in the year that the change takes place.

Measure 50 Terminology

Measure 50

The voters of Oregon passed an initiative Petition in November 1996 called Ballot Measure 47. This change to the Oregon Constitution provided for a "cut and cap" of property tax assessed values in the State. The cut was a roll back of the value of each property to its 1995 assessed value minus ten percent. The value cap restricted annual increases in assessed value to three percent unless certain changes to the property were made, such as new construction.

The 1997 Legislature found parts of Measure 47 to be unworkable and offered a substitute. Measure 50 provided for the same outcomes as well as additional provisions to enable a smoother implementation. The voters approved Measure 50 as a substitute for Measure 47 in May 1997. The changes in the property tax system were implemented in the 1997-98 tax year. These changes are found under Article XI, Section 11 in the Oregon Constitution.

Maximum Assessed Value (MAV)

MAV is the mechanism that limits assessed value on each property. For the 1997-98 tax year, the first year of Measure 50, Maximum Assessed Value (MAV) was set at the 1995-96 Real Market Value, less 10%. MAV may increase due to certain "exceptions." MAV will also increase "three percent" each year so long as that value does not exceed RMV.

Real Market Value (RMV)

The amount in cash that could reasonably be expected to be paid by an informed buyer acting without compulsion in an arm's length transaction occurring as of the assessment date for the tax year. Real Market Value is also the assessed value when it is less than MAV. It is also used to limit taxes under Measure 5.

Assessed Value

The taxable value of a property under Measure 50 that is the lower of Maximum Assessed Value or Real Market Value.

Assessment Date

January 1 at 1:00 a.m. each year. The "as of" date that is the basis for valuation of property.

Exceptions

Certain changes to a property that allow an increase in Maximum Assessed Value (MAV) of more than "three percent". An exception occurs if:

- New property or new improvements to property exceeding \$10,000 in Market Value.
- The property is partitioned or subdivided.
- Omitted property is discovered.
- Rezoning occurs and the property is used consistently with rezoning.
- Property is disqualified from exemption, partial exemption or special assessment.

Minor Construction

Improvements to real property, the Real Market Value (RMV) of which does not exceed \$10,000 in any assessment year or \$25,000 for cumulative additions made over five assessment years. The assessor may increase the Real Market Value (RMV) of the property to reflect minor construction, however the Maximum Assessed Value (MAV) may not be increased to reflect minor construction.

General On-going Maintenance and Repair

The Maximum Assessed Value (MAV) of a property cannot be increased due to general on-going maintenance and repair defined as the repair or replacement of existing property due to normal wear/tear/deterioration. Examples of on-going maintenance and repair may include re-roofing, painting, replacement of floor or wall covering.

Changed Property Ratio (CPR)

The CPR is used to adjust the market value of exception property to the average level of assessment compared to the current market value for each property class. The ratio is determined by dividing the Average Maximum Assessed Value by the Average Real Market Value not including value from exceptions. This ratio is computed each year for eight basic property class groups on a Countywide basis.

The changed property ratios for 2004-2005 were:

- Residential 0.737
- Commercial 0.666
- Industrial 1.000
- Rural Tracts 0.694
- Farm Land 0.803
- Forest Land 0.764
- Apartments 0.734
- Personal Property 1.000
- Utility Property 1.000

Tax District Market & Assessed Values 2004-05

District	Real	Personal	Mfd Homes	Utility	Total	AV Change
Washington County - M	49,738,394,968	1,626,432,513	140,183,396	1,141,578,070	52,646,588,947	
Washington County - A	32,893,580,440	1,626,432,513	132,085,726	1,140,883,514	35,792,982,193	1.045
Enhanced Sheriff Patrol - M	16,169,660,142	312,721,594	51,443,410	301,705,594	16,835,530,740	
Enhanced Sheriff Patrol - A	11,493,658,880	312,721,594	48,645,590	301,353,412	12,156,379,476	1.045
Urban Road Maintenance - M	16,189,428,302	313,850,262	51,465,260	301,707,994	16,856,451,818	
Urban Road Maintenance - A	11,508,639,810	313,850,262	48,666,910	301,355,812	12,172,512,794	1.045
Rainbow Lanes Road Dist - M	13,564,210	16,791	73,560	469,500	14,124,061	
Rainbow Lanes Road Dist - A	7,763,930	16,791	73,560	469,500	8,323,781	1.048
Metro Service District - M	46,608,823,679	1,587,299,832	107,667,468	1,009,109,043	49,312,900,022	
Metro Service District - A	30,673,520,640	1,587,299,832	101,538,928	1,008,452,192	33,370,811,592	1.044
Port of Portland - M	49,738,394,968	1,626,432,513	140,183,396	1,141,578,070	52,646,588,947	
Port of Portland - A	32,893,580,440	1,626,432,513	132,085,726	1,140,883,514	35,792,982,193	1.045
PCC - M	49,738,394,968	1,626,432,513	140,183,396	1,141,578,070	52,646,588,947	
PCC - A	32,893,580,440	1,626,432,513	132,085,726	1,140,883,514	35,792,982,193	1.045
Tri-Met - M	46,851,421,685	1,566,901,941	110,523,978	1,024,261,862	49,553,109,466	
Tri-Met - A	30,837,925,174	1,566,901,941	104,254,228	1,023,604,800	33,532,686,143	1.043
Clackamas ESD - M	155,393,558	14,116,095	32,060	2,412,319	171,954,032	
Clackamas ESD - A	105,227,580	14,116,095	32,060	2,412,100	121,787,835	1.251
Multnomah ESD - M	321,242,510	865,474	2,930	4,902,000	327,012,914	
Multnomah ESD - A	218,340,670	865,474	2,930	4,902,000	224,111,074	1.054
NW Regional ESD - M	49,170,418,265	1,611,390,027	138,941,792	1,131,554,989	52,052,305,073	
NW Regional ESD - A	32,503,706,640	1,611,390,027	130,978,742	1,130,867,814	35,376,943,223	1.044
Willamette ESD - M	91,340,635	60,917	1,206,614	2,708,762	95,316,928	
Willamette ESD - A	66,305,550	60,917	1,071,994	2,701,600	70,140,061	1.109
SD #1J - Hillsboro - M	14,783,573,962	498,993,923	50,838,508	310,996,669	15,644,403,062	
SD #1J - Hillsboro - A	7,624,362,758	498,993,923	48,740,358	310,863,564	8,482,960,603	1.029
Elementary Bonds - M	4,569,464,303	302,107,418	8,751,040	122,963,694	5,003,286,455	
Elementary Bonds - A	3,456,831,636	302,107,418	8,256,060	122,904,753	3,890,099,867	1.044
Reedville Bonds - M	2,532,195,505	39,721,605	19,200,100	80,057,201	2,671,174,411	
Reedville Bonds - A	1,675,045,130	39,721,605	18,382,580	80,044,667	1,813,193,982	0.992
Farmington View Bonds - M	305,426,234	3,445,030	4,984,847	11,001,804	324,857,915	
Farmington View Bonds - A	237,580,870	3,445,030	4,771,887	11,001,804	256,799,591	1.045
North Plains Bonds - M	358,112,919	5,271,205	4,263,906	17,537,974	385,186,004	
North Plains Bonds - A	247,752,730	5,271,205	4,092,286	17,537,684	274,653,905	1.057
SD #13 - Banks - M	498,843,801	2,275,936	5,832,442	17,976,954	524,929,133	
SD #13 - Banks - A	350,210,783	2,275,936	5,551,142	17,976,587	376,014,448	1.045
SD #15 - Forest Grove - M	1,901,579,816	43,281,789	31,568,838	49,832,659	2,026,263,102	
SD #15 - Forest Grove - A	1,402,901,700	43,281,789	28,839,928	49,825,579	1,524,848,996	1.042

Tax District Market & Assessed Values 2004-05

District	Real	Personal	Mfd Homes	Utility	Total	AV Change
SD #7J - Lake Oswego - M	62,009,568	4,406,684	0	1,495,419	67,911,671	
SD #7J - Lake Oswego - A	40,583,310	4,406,684	0	1,495,200	46,485,194	1.037
SD #23 - Tigard-Tualatin - M	8,047,302,564	289,041,946	14,794,204	218,892,259	8,570,030,973	
SD #23 - Tigard-Tualatin - A	5,862,692,279	289,041,946	14,017,284	218,814,111	6,384,565,620	1.047
SD #46 - Newberg - M	91,340,635	60,917	1,206,614	2,708,762	95,316,928	
SD #46 - Newberg - A	66,305,550	60,917	1,071,994	2,701,600	70,140,061	1.109
SD #48 - Beaverton - M	21,526,919,808	676,100,709	20,984,738	475,782,035	22,699,787,290	
SD #48 - Beaverton - A	15,577,151,220	676,100,709	19,582,778	475,429,803	16,748,264,510	1.048
SD #49 - Vernonia - M	6,333,350	0	57,270	36,300	6,426,920	
SD #49 - Vernonia - A	4,212,690	0	57,270	36,300	4,306,260	1.110
SD #88 - Sherwood - M	2,230,611,104	100,980,565	11,991,906	51,776,284	2,395,359,859	
SD #88 - Sherwood - A	1,564,478,760	100,980,565	11,600,066	51,660,041	1,728,719,432	1.074
SD #101 - West Linn - M	93,383,990	9,709,411	32,060	924,900	104,050,361	
SD #101 - West Linn - A	64,644,270	9,709,411	32,060	924,900	75,310,641	1.434
SD #1-1 - Portland - M	321,242,510	865,474	2,930	4,902,000	327,012,914	
SD #1-1 - Portland - A	218,340,670	865,474	2,930	4,902,000	224,111,074	1.054
SD #117 - Scappoose - M	5,657,438	0	87,770	321,900	6,067,108	
SD #117 - Scappoose - A	3,783,220	0	76,960	321,900	4,182,080	1.149
SD #511 - Gaston - M	169,596,422	715,159	2,786,116	5,931,929	179,029,626	
SD #511 - Gaston - A	113,913,230	715,159	2,512,956	5,931,929	123,073,274	1.057
Tualatin Valley Water - M	18,614,931,964	623,057,055	44,315,124	372,580,944	19,654,885,087	
Tualatin Valley Water - A	13,279,586,090	623,057,055	42,076,364	372,394,408	14,317,113,917	1.106
Metzger Water Bond - M	2,640,103,716	127,555,336	348,144	71,285,723	2,839,292,919	
Metzger Water Bond - A	1,755,141,500	127,555,336	313,174	71,279,518	1,954,289,528	1.023
Wolf Creek Water Bond - M	14,133,126,328	417,449,174	41,715,870	295,502,621	14,887,793,993	
Wolf Creek Water Bond - A	10,161,155,000	417,449,174	39,548,530	295,322,290	10,913,474,994	1.039
Clean Water Services - M	45,934,517,016	1,547,070,996	102,898,792	987,075,357	48,571,562,161	
Clean Water Services - A	30,217,234,860	1,547,070,996	96,935,272	986,494,397	32,847,735,525	1.041
Tualatin Hills Park & Rec - M	18,295,984,830	569,636,303	29,838,780	402,148,468	19,297,608,381	
Tualatin Hills Park & Rec - A	13,278,625,970	569,636,303	28,167,580	401,939,489	14,278,369,342	1.045
Cornelius RFPD - M	141,833,244	1,633,784	1,666,870	17,173,200	162,307,098	
Cornelius RFPD - A	101,048,296	1,633,784	1,619,060	17,173,200	121,474,340	1.034
Forest Grove RFPD - M	399,588,347	4,679,370	3,951,610	17,136,676	425,356,003	
Forest Grove RFPD - A	285,172,710	4,679,370	3,661,310	17,136,329	310,649,719	1.041
Gaston RFPD - M	231,207,727	1,937,533	3,232,266	6,071,929	242,449,455	
Gaston RFPD - A	166,516,390	1,937,533	2,900,346	6,071,929	177,426,198	1.039
Banks RFPD - M	441,545,335	2,094,937	5,430,772	12,033,383	461,104,427	
Banks RFPD - A	308,669,213	2,094,937	5,183,922	12,033,016	327,981,088	1.043

Tax District Market & Assessed Values 2004-05

District	Real	Personal	Mfd Homes	Utility	Total	AV Change
TVFR - M	33,328,253,509	1,026,809,101	67,377,912	776,323,544	35,198,764,066	
TVFR - A	23,927,623,529	1,026,809,101	63,921,482	775,887,246	25,794,241,358	1.046
Washington Co RFPD #2 - M	1,550,295,340	21,214,086	21,885,938	53,109,399	1,646,504,763	
Washington Co RFPD #2 - A	1,090,003,512	21,214,086	20,975,398	53,108,735	1,185,301,731	1.054
City of Banks - M	103,385,110	1,016,909	263,250	2,043,700	106,708,969	
City of Banks - A	77,745,780	1,016,909	252,670	2,043,700	81,059,059	1.040
City of Beaverton - M	6,987,505,292	282,412,345	2,118,190	202,920,154	7,474,955,981	
City of Beaverton - A	5,134,917,560	282,412,345	2,058,270	202,898,474	5,622,286,649	1.037
City of Cornelius - M	490,514,620	11,632,549	9,949,050	15,185,783	527,282,002	
City of Cornelius - A	343,731,480	11,632,549	9,550,150	15,184,439	380,098,618	1.030
City of Durham - M	148,268,530	10,193,914	10,940	2,133,064	160,606,448	
City of Durham - A	109,259,660	10,193,914	10,940	2,131,700	121,596,214	1.043
City of Forest Grove - M	1,107,588,550	26,783,621	19,950,908	20,503,224	1,174,826,303	
City of Forest Grove - A	831,762,330	26,783,621	17,891,018	20,502,610	896,939,579	1.048
City of Gaston - M	29,225,830	361,388	243,630	773,500	30,604,348	
City of Gaston - A	18,068,730	361,388	243,630	773,500	19,447,248	1.038
City of Hillsboro - M	11,809,532,148	523,934,636	6,121,530	199,935,303	12,539,523,617	
City of Hillsboro - A	5,668,387,080	523,934,636	5,808,170	199,785,427	6,397,915,313	1.036
City of King City - M	219,319,690	3,323,276	5,520	6,610,718	229,259,204	
City of King City - A	167,686,570	3,323,276	0	6,610,718	177,620,564	1.053
City of Lake Oswego - M	11,834,480	2,257,450	0	138,300	14,230,230	
City of Lake Oswego - A	9,292,720	2,257,450	0	138,300	11,688,470	1.039
City of North Plains - M	140,039,998	6,100,238	2,672,460	7,849,674	156,662,370	
City of North Plains - A	94,638,750	6,100,238	2,611,530	7,849,384	111,199,902	1.044
City of Portland - M	140,202,940	3,154,216	0	4,176,981	147,534,137	
City of Portland - A	97,776,590	3,154,216	0	4,176,981	105,107,787	1.049
City of Sherwood - M	1,369,120,014	30,148,412	6,583,420	22,342,649	1,428,194,495	
City of Sherwood - A	955,663,760	30,148,412	6,452,080	22,333,100	1,014,597,352	1.087
City of Tigard - M	5,036,838,678	204,589,409	394,404	160,610,634	5,402,433,125	
City of Tigard - A	3,542,647,500	204,589,409	385,834	160,586,232	3,908,208,975	1.041
City of Tualatin - M	2,564,313,704	137,676,699	4,193,080	52,566,406	2,758,749,889	
City of Tualatin - A	1,951,232,470	137,676,699	4,035,860	52,552,886	2,145,497,915	1.048
City of Wilsonville - M	244,363,220	30,372,994	0	3,158,260	277,894,474	
City of Wilsonville - A	166,787,530	30,372,994	0	3,157,990	200,318,514	1.259

(1)

M = Market value as of January 1, 2004

A = Assessed value including value in urban renewal

2004-05 Taxes Imposed by District Category

District	Levy Type	Rate	Assessed Value	Taxes to be Received
County				
- Washington County	Permanent Rate	2.2484	35,353,771,587	
	Billing Rate	2.2481		79,478,640.90
	Local Option	0.3923		13,865,939.38
	Bond Rate	0.2327		8,226,945.66
County Totals	Rate			79,478,640.90
	Bonds			8,226,945.66
	Local Option			13,865,939.38
County Special				
- Urban Road Maintenance	Permanent Rate	0.2456	12,172,512,794	2,989,567.98
- Enhanced Sheriff Patrol	Permanent Rate	0.6365	12,156,379,476	7,737,533.33
	Local Option	0.5059		6,149,874.90
County Special Totals	Rate			10,727,101.31
	Bonds			
	Local Option			6,149,874.90
Service				
- Rainbow Lanes Special Road District	Permanent Rate	0.4888	8,323,781	4,068.68
- Metro Service District	Permanent Rate	0.0966	32,931,600,986	3,182,705.27
	Bond Rate	0.1872		6,167,437.12
	Local Option			
- Tri-Met	Permanent Rate		33,093,475,537	
	Bond Rate	0.1104		3,657,930.50
	Local Option			
- Port of Portland	Permanent Rate	0.0701	35,353,771,587	2,479,660.85
	Bond Rate			
	Local Option			
Service Totals	Rate			5,666,434.80
	Bonds			9,825,367.62
	Local Option			
Water & Sewer				
- Tualatin Valley Water (Metzger Bonds)	Bond Rate	0.1335	1,954,289,528	260,898.24
- Tualatin Valley Water (Wolf Creek Bonds)	Bond Rate	0.0566	10,913,474,994	617,704.21
Water & Sewer Totals	Rate			
	Bonds			878,602.45
	Local Option			
Park				
- Tualatin Hills Park & Recreation	Permanent Rate	1.3073	14,278,369,342	18,665,946.84
	Bond Rate	0.1478		2,110,346.74
	Local Option			
Park Totals	Rate			18,665,946.84
	Bonds			2,110,346.74
	Local Option			

2004-05 Taxes Imposed by District Category

District	Levy Type	Rate	Assessed Value	Taxes to be Received
Fire				
- Cornelius RFPD	Permanent Rate	0.6164	121,474,340	74,876.87
	Bond Rate Local Option	0.9467		114,999.80
- Forest Grove RFPD	Permanent Rate	1.2766	310,649,719	396,575.52
	Bond Rate Local Option	0.1595		49,548.44
- Gaston RFPD	Permanent Rate	1.0921	177,426,198	193,756.11
	Bond Rate Local Option			
- Banks RFPD	Permanent Rate	1.0831	327,981,088	355,236.30
	Bond Rate Local Option	0.3279		107,545.28
- Tualatin Valley Fire & Rescue	Permanent Rate	1.5252	25,355,030,752	38,701,486.25
	Bond Rate Local Option	0.0507 0.2500		1,286,816.42 6,343,744.82
- Washington County RFPD #2	Permanent Rate	1.1219	1,185,301,731	1,329,777.98
	Bond Rate Local Option			
Fire Totals	Rate Bonds Local Option			41,051,709.03 1,443,910.14 6,458,744.62
City				
- City of Banks	Permanent Rate	1.9700	81,059,059	159,686.43
	Bond Rate Local Option			
- City of Beaverton	Permanent Rate	4.6180	5,622,286,649	20,712,427.05
	Billing Rate Bond Rate Local Option	3.6840 0.4201		2,361,923.57
- City of Cornelius	Permanent Rate	3.9836	380,098,618	1,514,159.13
	Bond Rate Local Option	0.3262		123,988.45
- City of Durham	Permanent Rate	0.4927	121,596,214	59,910.51
	Bond Rate Local Option	1.4488		176,168.67
- City of Forest Grove	Permanent Rate	3.9554	896,939,579	3,547,750.83
	Bond Rate Local Option	0.5839 0.9900		523,723.36 887,949.33
- City of Gaston	Permanent Rate	6.6146	19,447,248	128,589.64
	Bond Rate Local Option			
- City of Hillsboro	Permanent Rate	3.6665	6,397,915,313	23,457,952.71
	Bond Rate Local Option	1.1000		7,037,656.95
- City of King City	Permanent Rate	1.5261	177,620,564	271,066.77
	Bond Rate Local Option			

2004-05 Taxes Imposed by District Category

District	Levy Type	Rate	Assessed Value	Taxes to be Received
- City of Lake Oswego	Permanent Rate	4.9703	11,688,470	56,240.23
	Bond Rate	0.8958		10,156.14
- City of North Plains	Permanent Rate	2.1712	111,199,902	241,437.15
	Bond Rate	0.4915		54,654.80
	Local Option	0.4936		54,888.34
- City of Portland	Permanent Rate	4.5770	105,107,787	451,107.34
	Pension Rate	2.3950		236,057.88
	Bond Rate	0.2145		21,221.24
	Local Option	0.7926		73,574.48
- City of Sherwood	Permanent Rate	3.2975	955,587,981	3,151,135.57
	Bond Rate	0.8971		857,336.60
	Local Option			
- City of Tigard	Permanent Rate	2.5131	3,908,208,975	9,821,719.27
	Bond Rate	0.1846		721,456.77
	Local Option			
- City of Tualatin	Permanent Rate	2.2665	1,765,296,680	4,103,260.73
	Bond Rate	0.1110		201,247.79
	Local Option			
- City of Wilsonville	Permanent Rate	2.5206	200,318,514	440,700.81
	Bond Rate	0.2537		44,370.55
	Local Option			
City Totals	Rate			68,353,202.05
	Bonds			5,096,247.94
	Local Option			8,054,069.10
School				
- Portland Community College	Permanent Rate	0.2828	35,353,771,587	9,921,761.62
	Bond Rate	0.2271		8,029,042.11
- Clackamas ESD	Permanent Rate	0.3687	121,787,835	41,682.18
- Multnomah ESD	Permanent Rate	0.4576	224,111,074	100,690.91
- Northwest Regional ESD	Permanent Rate	0.1538	34,937,732,617	5,336,985.50
- Willamette ESD	Permanent Rate	0.2967	70,140,061	20,722.80
- SD #1J - Hillsboro	Permanent Rate	4.9749	8,482,960,603	41,396,473.00
	Bond Rate	1.7310		14,684,009.55
- Hillsboro Elementary Bonds #7	Bond Rate	0.1292	3,890,099,867	502,602.56
- Reedville Bonds #29	Bond Rate	0.3327	1,813,193,982	603,250.20
- Farmington View Bonds #58	Bond Rate	0.3636	256,799,591	93,372.69
- North Plains Bonds # 70	Bond Rate	0.3187	274,653,905	87,531.99
- SD #13 Banks	Permanent Rate	5.0152	376,014,448	1,869,622.89
	Bond Rate	2.4600		924,995.91
- SD #15 Forest Grove	Permanent Rate	4.9142	1,524,848,996	7,399,233.47
	Bond Rate	3.3278		5,074,393.35

2004-05 Taxes Imposed by District Category

District	Levy Type	Rate	Assessed Value	Taxes to be Received
- SD #7J Lake Oswego	Permanent Rate	4.4707	46,485,194	205,781.03
	Local Option	1.1800		40,599.62
	Bond Rate	1.4608		67,360.87
- SD #23J Tigard-Tualatin	Permanent Rate	4.9892	6,078,310,370	30,283,932.48
	Local Option	1.0000		4,847,404.03
	Bond Rate	1.0221		6,240,910.94
- SD#23J Bond Pocket	Bond Rate	1.0221	46,046,124	47,063.77
- SD#23J Bond After 10/01	Bond Rate	0.7741	6,384,565,620	4,942,293.99
- SD #46J Newberg	Permanent Rate	4.6616	70,140,061	325,586.65
	Bond Rate	3.5499		248,990.18
- SD #48J Beaverton	Permanent Rate	4.6930	16,748,264,510	78,391,840.20
	Bond Rate	1.9038		31,885,349.85
	Local Option			
- SD #49J Vernonia	Permanent Rate	5.0121	4,306,260	21,540.77
- SD #88J Sherwood	Permanent Rate	4.8123	1,595,764,076	7,660,388.60
	Bond Rate	2.4889		3,971,752.66
- SD #88J Sherwood Bond Pocket	Bond Rate	1.0208	204,163,589	208,410.34
- SD #101J West Linn	Permanent Rate	4.8684	75,310,641	316,676.92
	Local Option	1.5000		80,123.54
	Bond Rate	2.4985		162,614.15
- SD#101J Bond After 10/01	Bond Rate	0.3093	75,310,641	23,293.58
- SD #1-1J Portland	Permanent Rate	5.2781	224,111,074	1,159,918.62
	Gap Bond			
	Local Option	0.7500		144,093.32
	Bond Rate	1.1511		254,451.87
- SD #117J Scappoose	Permanent Rate	4.9725	4,182,080	20,629.44
	Bond Rate	0.6020		2,517.57
- SD #511J Gaston	Permanent Rate	5.0494	123,073,274	616,116.36
	Bond Rate	0.5171		63,641.29
School Totals	Rate			185,089,583.44
	Local Option			5,112,220.51
	Gap Bonds			-
	Bonds			78,117,849.42

Table 4a - Detail of Taxing District Levies
Tax Year 2004-05

NOTE: Where urban renewal excess value impacts the district, report any reduced rate levies on a separate table 4a.

County: Washington

1 Taxing District Code	340000000
2 Taxing District Name (Co. No.)	Washington County (1)
3 Counties in which District lies	

4 Levy Approved <u>Before</u> or <u>After</u> 10/6/01	PERMANENT	LOCAL OPTION	"GAP" BONDS OR UR SPECIAL LEVY	BONDS	TOTAL
	Inside M5 Limit	Inside M5 Limit	Inside M5 Limit	Outside M5 Limit	
Ad Valorem Tax Levies					
5 Permanent Levy (if dollar amount)					0.00
6 Local Option Levy (if dollar amount)*		13,872,537.00			13,872,537.00
7 "GAP" Bond Levy					0.00
8 Urban Renewal Special Levy					0.00
9 Bond Levy*				8,229,939.00	8,229,939.00
10 TOTAL DOLLAR LEVY (add lines 5 thru 9)	0.00	13,872,537.00	0.00	8,229,939.00	22,102,476.00

Adjustments					
11 Amount Raised in Other Counties	0.00	0.00	0.00	0.00	0.00
12 NET DOLLAR LEVY FOR TAX RATE (line 10 minus line 11)	0.00	13,872,537.00	0.00	8,229,939.00	22,102,476.00

Taxable Property Value (if an urban renewal plan is involved, report reduced rate levies separately)		
13 Total Assessed Value		35,792,982,193
14 Add: Non-Profit Housing Value		0
15 Add: Fish and Wildlife Value		0
16 Subtract: Urban Renewal Excess (amt. used only)**		439,210,606
17 VALUE TO COMPUTE THE TAX RATE		35,353,771,587

Tax Computations					
18 Tax Rate (for dollar levies, line 12 divided by line 17)***	2.2484	0.3923	0.0000	0.2327	2.8734
19 Amount Tax Rate Will Raise (line 17 times line 18)	79,489,420.04	13,869,284.59	0.00	8,226,822.65	101,585,527.28
20 Truncation Loss (for dollar levies only) (line 12 minus line 19)	0.00	3,252.41	0.00	3,116.35	6,368.76
21 Total Timber Offset Amount (county district only)	11,291.19				11,291.19
22 Timber Tax Rate (line 21 divided by line 17)	0.0003				0.0003
23 Billing Rate (line 18 minus line 22)	2.2481	0.3923	0.0000	0.2327	2.8731
24 Calculated Tax for Extension for District (line 23 times line 17)	79,478,813.90	13,869,284.59	0.00	8,226,822.65	101,574,921.14
24a Gain from UR Division of Tax Rate Truncation	229.68	271.95	0.00	112.73	614.36
24b Gain or Loss from UR Division of Tax Across Counties	0.00	0.00	0.00	0.00	0.00
24c Net Tax for Extension (24 + 24a + 24b)	79,479,043.58	13,869,556.54	0.00	8,226,935.38	101,575,535.50
25 Actual Tax Extended for District	79,479,051.12	13,869,563.94	0.00	8,226,945.66	101,575,560.72
26 District's Gain or Loss from Individual Extension (25 - 24c)	7.54	7.40	0.00	10.28	25.22
27 District's Compression Loss (Enter as a negative number)****	-410.22	-3,624.56	0.00	0.00	-4,034.78
28 DISTRICT TAXES IMPOSED (line 24c+line 26+line 27)	79,478,640.90	13,865,939.38	0.00	8,226,945.66	101,571,525.94

Additional Taxes/Penalties		
29 Farmland (ORS 308A.703)		298,598.96
30 Forestland (ORS 308A.703)		7,383.91
31 Small Tract Forestland (STF) (ORS 308A.703)		0.00
32 Open Space (ORS 308.770)		0.00
33		
34 Historic Property (ORS 358.525)		0.00
35 Other _____		0.00
36 Late Filing Fee County Only (ORS 308.302)		329,946.84
37 Roll Corrections (ORS 311.206), incl. omitted property/other roll corrections, but excl. roll corrections under ORS 311.208.		61,593.07
38 TOTAL ADDITIONAL TAXES/PENALTIES (lines 29 thru 37)		697,522.78

39 TOTAL TO BE RECEIVED (line 28 plus line 38)	79,478,640.90	13,865,939.38	0.00	8,924,468.44	102,269,048.72
---	---------------	---------------	------	--------------	----------------

40 Percentage Schedule (ORS 311.390) [OPTIONAL]					18.0848277%
---	--	--	--	--	-------------

* If district has multiple Local Option or Bond levies, please show each levy on a separate 4a page (see instructions about combining in some cases).
 ** For urban renewal special levies, enter zero on this line: excess value is **not** subtracted.
 *** Line 12/Line 17 computation applies **ONLY** to dollar levies; if district has a rate levy, enter the tax rate used.
 **** Enter only the district or U.R. special levy compression loss. Urban renewal division of tax compression loss is reported on table 4e. See instructions.

Table 4a - Detail of Taxing District Levies
Tax Year 2004-05

NOTE: Where urban renewal excess value impacts the district, report any reduced rate levies on a separate table 4a.

County: Washington

1 Taxing District Code	340009970
2 Taxing District Name (Co. No.)	Enhanced Sheriff Patrol District (61)
3 Counties in which District lies	

4 Levy Approved <u>Before</u> or <u>After</u> 10/6/01	PERMANENT	LOCAL OPTION	"GAP" BONDS OR UR SPECIAL LEVY	BONDS	TOTAL
	Inside M5 Limit	Inside M5 Limit	Inside M5 Limit	Outside M5 Limit	
Ad Valorem Tax Levies					
5 Permanent Levy (if dollar amount)					0.00
6 Local Option Levy (if dollar amount)*		6,150,000.00			6,150,000.00
7 "GAP" Bond Levy					0.00
8 Urban Renewal Special Levy					0.00
9 Bond Levy*					0.00
10 TOTAL DOLLAR LEVY (add lines 5 thru 9)	0.00	6,150,000.00	0.00	0.00	6,150,000.00

Adjustments					
11 Amount Raised in Other Counties	0.00	0.00	0.00	0.00	0.00
12 NET DOLLAR LEVY FOR TAX RATE (line 10 minus line 11)	0.00	6,150,000.00	0.00	0.00	6,150,000.00

Taxable Property Value (if an urban renewal plan is involved, report reduced rate levies separately)	
13 Total Assessed Value	12,156,379,476
14 Add: Non-Profit Housing Value	0
15 Add: Fish and Wildlife Value	0
16 Subtract: Urban Renewal Excess (amt. used only)**	0
17 VALUE TO COMPUTE THE TAX RATE	12,156,379,476

Tax Computations					
18 Tax Rate (for dollar levies, line 12 divided by line 17)***	0.6365	0.5059	0.0000	0.0000	1.1424
19 Amount Tax Rate Will Raise (line 17 times line 18)	7,737,535.54	6,149,912.38	0.00	0.00	13,887,447.92
20 Truncation Loss (for dollar levies only) (line 12 minus line 19)	0.00	87.62	0.00	0.00	87.62
21 Total Timber Offset Amount (county district only)	0.00				0.00
22 Timber Tax Rate (line 21 divided by line 17)	0.0000				0.0000
23 Billing Rate (line 18 minus line 22)	0.6365	0.5059	0.0000	0.0000	1.1424
24 Calculated Tax for Extension for District (line 23 times line 17)	7,737,535.54	6,149,912.38	0.00	0.00	13,887,447.92
24a Gain from UR Division of Tax Rate Truncation	0.00	0.00	0.00	0.00	0.00
24b Gain or Loss from UR Division of Tax Across Counties	0.00	0.00	0.00	0.00	0.00
24c Net Tax for Extension (24 + 24a + 24b)	7,737,535.54	6,149,912.38	0.00	0.00	13,887,447.92
25 Actual Tax Extended for District	7,737,539.74	6,149,917.23	0.00	0.00	13,887,456.97
26 District's Gain or Loss from Individual Extension (25 - 24c)	4.20	4.85	0.00	0.00	9.05
27 District's Compression Loss (Enter as a negative number)****	-6.41	-42.33	0.00	0.00	-48.74
28 DISTRICT TAXES IMPOSED (line 24c+line 26+line 27)	7,737,533.33	6,149,874.90	0.00	0.00	13,887,408.23

Additional Taxes/Penalties		
29 Farmland (ORS 308A.703)	22,664.69	22,664.69
30 Forestland (ORS 308A.703)	535.37	535.37
31 Small Tract Forestland (STF) (ORS 308A.703)	0.00	0.00
32 Open Space (ORS 308.770)	0.00	0.00
33		
34 Historic Property (ORS 358.525)	0.00	0.00
35 Other _____	0.00	0.00
36 Late Filing Fee County Only (ORS 308.302)	0.00	0.00
37 Roll Corrections (ORS 311.206), incl. omitted property/other roll corrections, but excl. roll corrections under ORS 311.208.	4,344.77	4,344.77
38 TOTAL ADDITIONAL TAXES/PENALTIES (lines 29 thru 37)	27,544.83	27,544.83

39 TOTAL TO BE RECEIVED (line 28 plus line 38)	7,737,533.33	6,149,874.90	0.00	27,544.83	13,914,953.06
---	--------------	--------------	------	-----------	---------------

40 Percentage Schedule (ORS 311.390) [OPTIONAL]					2.4606617%
---	--	--	--	--	------------

* If district has multiple Local Option or Bond levies, please show each levy on a separate 4a page (see instructions about combining in some cases).

** For urban renewal special levies, enter zero on this line: excess value is **not** subtracted.

*** Line 12/Line 17 computation applies ONLY to dollar levies; if district has a rate levy, enter the tax rate used.

**** Enter only the district or U.R. special levy compression loss. Urban renewal division of tax compression loss is reported on table 4e. See instructions.

Table 4a - Detail of Taxing District Levies
Tax Year 2004-05

NOTE: Where urban renewal excess value impacts the district, report any reduced rate levies on a separate table 4a.

County: Washington

1 Taxing District Code	340003970
2 Taxing District Name (Co. No.)	Urban Road Maintenance District (75)
3 Counties in which District lies	

4 Levy Approved <u>Before</u> or <u>After</u> 10/6/01	PERMANENT	LOCAL OPTION	"GAP" BONDS OR UR SPECIAL LEVY	BONDS	TOTAL
	Inside M5 Limit	Inside M5 Limit	Inside M5 Limit	Outside M5 Limit	
Ad Valorem Tax Levies					
5 Permanent Levy (if dollar amount)					0.00
6 Local Option Levy (if dollar amount)*					0.00
7 "GAP" Bond Levy					0.00
8 Urban Renewal Special Levy					0.00
9 Bond Levy*					0.00
10 TOTAL DOLLAR LEVY (add lines 5 thru 9)	0.00	0.00	0.00	0.00	0.00

Adjustments					
11 Amount Raised in Other Counties	0.00	0.00	0.00	0.00	0.00
12 NET DOLLAR LEVY FOR TAX RATE (line 10 minus line 11)	0.00	0.00	0.00	0.00	0.00

Taxable Property Value (if an urban renewal plan is involved, report reduced rate levies separately)	
13 Total Assessed Value	12,172,512,794
14 Add: Non-Profit Housing Value	0
15 Add: Fish and Wildlife Value	0
16 Subtract: Urban Renewal Excess (amt. used only)**	0
17 VALUE TO COMPUTE THE TAX RATE	12,172,512,794

Tax Computations					
18 Tax Rate (for dollar levies, line 12 divided by line 17)***	0.2456	0.0000	0.0000	0.0000	0.2456
19 Amount Tax Rate Will Raise (line 17 times line 18)	2,989,569.14	0.00	0.00	0.00	2,989,569.14
20 Truncation Loss (for dollar levies only) (line 12 minus line 19)	0.00	0.00	0.00	0.00	0.00
21 Total Timber Offset Amount (county district only)	0.00				0.00
22 Timber Tax Rate (line 21 divided by line 17)	0.0000				0.0000
23 Billing Rate (line 18 minus line 22)	0.2456	0.0000	0.0000	0.0000	0.2456
24 Calculated Tax for Extension for District (line 23 times line 17)	2,989,569.14	0.00	0.00	0.00	2,989,569.14
24a Gain from UR Division of Tax Rate Truncation	0.00	0.00	0.00	0.00	0.00
24b Gain or Loss from UR Division of Tax Across Counties	0.00	0.00	0.00	0.00	0.00
24c Net Tax for Extension (24 + 24a + 24b)	2,989,569.14	0.00	0.00	0.00	2,989,569.14
25 Actual Tax Extended for District	2,989,570.61	0.00	0.00	0.00	2,989,570.61
26 District's Gain or Loss from Individual Extension (25 - 24c)	1.47	0.00	0.00	0.00	1.47
27 District's Compression Loss (Enter as a negative number)****	-2.63	0.00	0.00	0.00	-2.63
28 DISTRICT TAXES IMPOSED (line 24c+line 26+line 27)	2,989,567.98	0.00	0.00	0.00	2,989,567.98

Additional Taxes/Penalties	
29 Farmland (ORS 308A.703)	4,872.60
30 Forestland (ORS 308A.703)	115.10
31 Small Tract Forestland (STF) (ORS 308A.703)	0.00
32 Open Space (ORS 308.770)	0.00
33	
34 Historic Property (ORS 358.525)	0.00
35 Other _____	0.00
36 Late Filing Fee County Only (ORS 308.302)	0.00
37 Roll Corrections (ORS 311.206), incl. omitted property/other roll corrections, but excl. roll corrections under ORS 311.208.	934.06
38 TOTAL ADDITIONAL TAXES/PENALTIES (lines 29 thru 37)	5,921.76

39 TOTAL TO BE RECEIVED (line 28 plus line 38)	2,989,567.98	0.00	0.00	5,921.76	2,995,489.74
40 Percentage Schedule (ORS 311.390) [OPTIONAL]					0.5297098%

* If district has multiple Local Option or Bond levies, please show each levy on a separate 4a page (see instructions about combining in some cases).
 ** For urban renewal special levies, enter zero on this line: excess value is **not** subtracted.
 *** Line 12/Line 17 computation applies ONLY to dollar levies; if district has a rate levy, enter the tax rate used.
 **** Enter only the district or U.R. special levy compression loss. Urban renewal division of tax compression loss is reported on table 4e. See instructions.

Table 4a - Detail of Taxing District Levies
Tax Year 2004-05

NOTE: Where urban renewal excess value impacts the district, report any reduced rate levies on a separate table 4a.

County: Washington

1 Taxing District Code	340003170
2 Taxing District Name (Co. No.)	Rainbow Lanes Special Road District (2)
3 Counties in which District lies	

4 Levy Approved <u>Before</u> or <u>After</u> 10/6/01	PERMANENT	LOCAL OPTION	"GAP" BONDS OR UR SPECIAL LEVY	BONDS	TOTAL
	Inside M5 Limit	Inside M5 Limit	Inside M5 Limit	Outside M5 Limit	
Ad Valorem Tax Levies					
5 Permanent Levy (if dollar amount)					0.00
6 Local Option Levy (if dollar amount)*					0.00
7 "GAP" Bond Levy					0.00
8 Urban Renewal Special Levy					0.00
9 Bond Levy*					0.00
10 TOTAL DOLLAR LEVY (add lines 5 thru 9)	0.00	0.00	0.00	0.00	0.00

Adjustments					
11 Amount Raised in Other Counties	0.00	0.00	0.00	0.00	0.00
12 NET DOLLAR LEVY FOR TAX RATE (line 10 minus line 11)	0.00	0.00	0.00	0.00	0.00

Taxable Property Value (if an urban renewal plan is involved, report reduced rate levies separately)		
13 Total Assessed Value		8,323,781
14 Add: Non-Profit Housing Value		0
15 Add: Fish and Wildlife Value		0
16 Subtract: Urban Renewal Excess (amt. used only)**		0
17 VALUE TO COMPUTE THE TAX RATE		8,323,781

Tax Computations					
18 Tax Rate (for dollar levies, line 12 divided by line 17)***	0.4888	0.0000	0.0000	0.0000	0.4888
19 Amount Tax Rate Will Raise (line 17 times line 18)	4,068.66	0.00	0.00	0.00	4,068.66
20 Truncation Loss (for dollar levies only) (line 12 minus line 19)	0.00	0.00	0.00	0.00	0.00
21 Total Timber Offset Amount (county district only)	0.00				0.00
22 Timber Tax Rate (line 21 divided by line 17)	0.0000				0.0000
23 Billing Rate (line 18 minus line 22)	0.4888	0.0000	0.0000	0.0000	0.4888
24 Calculated Tax for Extension for District (line 23 times line 17)	4,068.66	0.00	0.00	0.00	4,068.66
24a Gain from UR Division of Tax Rate Truncation	0.00	0.00	0.00	0.00	0.00
24b Gain or Loss from UR Division of Tax Across Counties	0.00	0.00	0.00	0.00	0.00
24c Net Tax for Extension (24 + 24a + 24b)	4,068.66	0.00	0.00	0.00	4,068.66
25 Actual Tax Extended for District	4,068.68	0.00	0.00	0.00	4,068.68
26 District's Gain or Loss from Individual Extension (25 - 24c)	0.02	0.00	0.00	0.00	0.02
27 District's Compression Loss (Enter as a negative number)****	0.00	0.00	0.00	0.00	0.00
28 DISTRICT TAXES IMPOSED (line 24c+line 26+line 27)	4,068.68	0.00	0.00	0.00	4,068.68

Additional Taxes/Penalties		
29 Farmland (ORS 308A.703)	0.00	0.00
30 Forestland (ORS 308A.703)	0.00	0.00
31 Small Tract Forestland (STF) (ORS 308A.703)	0.00	0.00
32 Open Space (ORS 308.770)	0.00	0.00
33		
34 Historic Property (ORS 358.525)	0.00	0.00
35 Other _____	0.00	0.00
36 Late Filing Fee County Only (ORS 308.302)	0.00	0.00
37 Roll Corrections (ORS 311.206), incl. omitted property/other roll corrections, but excl. roll corrections under ORS 311.208.	0.00	0.00
38 TOTAL ADDITIONAL TAXES/PENALTIES (lines 29 thru 37)	0.00	0.00

39 TOTAL TO BE RECEIVED (line 28 plus line 38)	4,068.68	0.00	0.00	0.00	4,068.68
---	----------	------	------	------	----------

40 Percentage Schedule (ORS 311.390) [OPTIONAL]					0.0007195%
---	--	--	--	--	------------

* If district has multiple Local Option or Bond levies, please show each levy on a separate 4a page (see instructions about combining in some cases).
 ** For urban renewal special levies, enter zero on this line: excess value is **not** subtracted.
 *** Line 12/Line 17 computation applies ONLY to dollar levies; if district has a rate levy, enter the tax rate used.
 **** Enter only the district or U.R. special levy compression loss. Urban renewal division of tax compression loss is reported on table 4e. See instructions.

Table 4a - Detail of Taxing District Levies
Tax Year 2004-05

NOTE: Where urban renewal excess value impacts the district, report any reduced rate levies on a separate table 4a.

County: Washington

1 Taxing District Code	340008090
2 Taxing District Name (Co. No.)	Metro Service District (3)
3 Counties in which District lies	Multnomah-Clackamas

4 Levy Approved <u>Before</u> or <u>After</u> 10/6/01	PERMANENT	LOCAL OPTION	"GAP" BONDS OR UR SPECIAL LEVY	BONDS	TOTAL
	Inside M5 Limit	Inside M5 Limit	Inside M5 Limit	Outside M5 Limit	
Ad Valorem Tax Levies					
5 Permanent Levy (if dollar amount)					0.00
6 Local Option Levy (if dollar amount)*					0.00
7 "GAP" Bond Levy					0.00
8 Urban Renewal Special Levy					0.00
9 Bond Levy*				18,064,524.00	18,064,524.00
10 TOTAL DOLLAR LEVY (add lines 5 thru 9)	0.00	0.00	0.00	18,064,524.00	18,064,524.00

Adjustments					
11 Amount Raised in Other Counties	0.00	0.00	0.00	11,898,937.91	11,898,937.91
12 NET DOLLAR LEVY FOR TAX RATE (line 10 minus line 11)	0.00	0.00	0.00	6,165,586.09	6,165,586.09

Taxable Property Value (if an urban renewal plan is involved, report reduced rate levies separately)	
13 Total Assessed Value	33,370,811,592
14 Add: Non-Profit Housing Value	0
15 Add: Fish and Wildlife Value	0
16 Subtract: Urban Renewal Excess (amt. used only)**	439,210,606
17 VALUE TO COMPUTE THE TAX RATE	32,931,600,986

Tax Computations					
18 Tax Rate (for dollar levies, line 12 divided by line 17)***	0.0966	0.0000	0.0000	0.1872	0.2838
19 Amount Tax Rate Will Raise (line 17 times line 18)	3,181,192.66	0.00	0.00	6,164,795.70	9,345,988.36
20 Truncation Loss (for dollar levies only) (line 12 minus line 19)	0.00	0.00	0.00	790.39	790.39
21 Total Timber Offset Amount (county district only)	0.00				0.00
22 Timber Tax Rate (line 21 divided by line 17)	0.0000				0.0000
23 Billing Rate (line 18 minus line 22)	0.0966	0.0000	0.0000	0.1872	0.2838
24 Calculated Tax for Extension for District (line 23 times line 17)	3,181,192.66	0.00	0.00	6,164,795.70	9,345,988.36
24a Gain from UR Division of Tax Rate Truncation	246.24	0.00	0.00	209.67	455.91
24b Gain or Loss from UR Division of Tax Across Counties	1,272.86	0.00	0.00	2,427.41	3,700.27
24c Net Tax for Extension (24 + 24a + 24b)	3,182,711.76	0.00	0.00	6,167,432.78	9,350,144.54
25 Actual Tax Extended for District	3,182,719.75	0.00	0.00	6,167,437.12	9,350,156.87
26 District's Gain or Loss from Individual Extension (25 - 24c)	7.99	0.00	0.00	4.34	12.33
27 District's Compression Loss (Enter as a negative number)****	-14.48	0.00	0.00	0.00	-14.48
28 DISTRICT TAXES IMPOSED (line 24c+line 26+line 27)	3,182,705.27	0.00	0.00	6,167,437.12	9,350,142.39

Additional Taxes/Penalties	
29 Farmland (ORS 308A.703)	26,534.76
30 Forestland (ORS 308A.703)	139.78
31 Small Tract Forestland (STF) (ORS 308A.703)	0.00
32 Open Space (ORS 308.770)	0.00
33	
34 Historic Property (ORS 358.525)	0.00
35 Other _____	0.00
36 Late Filing Fee County Only (ORS 308.302)	0.00
37 Roll Corrections (ORS 311.206), incl. omitted property/other roll corrections, but excl. roll corrections under ORS 311.208.	5,172.45
38 TOTAL ADDITIONAL TAXES/PENALTIES (lines 29 thru 37)	31,846.99
39 TOTAL TO BE RECEIVED (line 28 plus line 38)	3,182,705.27
40 Percentage Schedule (ORS 311.390) [OPTIONAL]	1.6590715%

* If district has multiple Local Option or Bond levies, please show each levy on a separate 4a page (see instructions about combining in some cases).

** For urban renewal special levies, enter zero on this line: excess value is **not** subtracted.

*** Line 12/Line 17 computation applies ONLY to dollar levies; if district has a rate levy, enter the tax rate used.

**** Enter only the district or U.R. special levy compression loss. Urban renewal division of tax compression loss is reported on table 4e. See instructions.

**Table 4a - Detail of Taxing District Levies
Tax Year 2004-05**

NOTE: Where urban renewal excess value impacts the district, report any reduced rate levies on a separate table 4a.

County: Washington

1 Taxing District Code	340009120
2 Taxing District Name (Co. No.)	Tri-Met (65)
3 Counties in which District lies	Multnomah-Clackamas

4 Levy Approved <u>Before</u> or <u>After</u> 10/6/01	PERMANENT	LOCAL OPTION	"GAP" BONDS OR UR SPECIAL LEVY	BONDS	TOTAL
	Inside M5 Limit	Inside M5 Limit	Inside M5 Limit	Outside M5 Limit	
Ad Valorem Tax Levies					
5 Permanent Levy (if dollar amount)					0.00
6 Local Option Levy (if dollar amount)*					0.00
7 "GAP" Bond Levy					0.00
8 Urban Renewal Special Levy					0.00
9 Bond Levy*				10,613,830.00	10,613,830.00
10 TOTAL DOLLAR LEVY (add lines 5 thru 9)	0.00	0.00	0.00	10,613,830.00	10,613,830.00

Adjustments					
11 Amount Raised in Other Counties	0.00	0.00	0.00	6,958,839.10	6,958,839.10
12 NET DOLLAR LEVY FOR TAX RATE (line 10 minus line 11)	0.00	0.00	0.00	3,654,990.90	3,654,990.90

Taxable Property Value (if an urban renewal plan is involved, report reduced rate levies separately)		
13 Total Assessed Value		33,532,686,143
14 Add: Non-Profit Housing Value		0
15 Add: Fish and Wildlife Value		0
16 Subtract: Urban Renewal Excess (amt. used only)**		439,210,606
17 VALUE TO COMPUTE THE TAX RATE		33,093,475,537

Tax Computations					
18 Tax Rate (for dollar levies, line 12 divided by line 17)***	0.0000	0.0000	0.0000	0.1104	0.1104
19 Amount Tax Rate Will Raise (line 17 times line 18)	0.00	0.00	0.00	3,653,519.70	3,653,519.70
20 Truncation Loss (for dollar levies only) (line 12 minus line 19)	0.00	0.00	0.00	1,471.20	1,471.20
21 Total Timber Offset Amount (county district only)	0.00				0.00
22 Timber Tax Rate (line 21 divided by line 17)	0.0000				0.0000
23 Billing Rate (line 18 minus line 22)	0.0000	0.0000	0.0000	0.1104	0.1104
24 Calculated Tax for Extension for District (line 23 times line 17)	0.00	0.00	0.00	3,653,519.70	3,653,519.70
24a Gain from UR Division of Tax Rate Truncation	0.00	0.00	0.00	141.30	141.30
24b Gain or Loss from UR Division of Tax Across Counties	0.00	0.00	0.00	4,261.33	4,261.33
24c Net Tax for Extension (24 + 24a + 24b)	0.00	0.00	0.00	3,657,922.33	3,657,922.33
25 Actual Tax Extended for District	0.00	0.00	0.00	3,657,930.50	3,657,930.50
26 District's Gain or Loss from Individual Extension (25 - 24c)	0.00	0.00	0.00	8.17	8.17
27 District's Compression Loss (Enter as a negative number)****	0.00	0.00	0.00	0.00	0.00
28 DISTRICT TAXES IMPOSED (line 24c+line 26+line 27)	0.00	0.00	0.00	3,657,930.50	3,657,930.50

Additional Taxes/Penalties					
29 Farmland (ORS 308A.703)		10,378.38	10,378.38		
30 Forestland (ORS 308A.703)		54.38	54.38		
31 Small Tract Forestland (STF) (ORS 308A.703)		0.00	0.00		
32 Open Space (ORS 308.770)		0.00	0.00		
33					
34 Historic Property (ORS 358.525)		0.00	0.00		
35 Other _____		0.00	0.00		
36 Late Filing Fee County Only (ORS 308.302)		0.00	0.00		
37 Roll Corrections (ORS 311.206), incl. omitted property/other roll corrections, but excl. roll corrections under ORS 311.208.		2,259.25	2,259.25		
38 TOTAL ADDITIONAL TAXES/PENALTIES (lines 29 thru 37)		12,692.01	12,692.01		
39 TOTAL TO BE RECEIVED (line 28 plus line 38)	0.00	0.00	0.00	3,670,622.51	3,670,622.51
40 Percentage Schedule (ORS 311.390) [OPTIONAL]					0.6490974%

* If district has multiple Local Option or Bond levies, please show each levy on a separate 4a page (see instructions about combining in some cases).

** For urban renewal special levies, enter zero on this line: excess value is **not** subtracted.

*** Line 12/Line 17 computation applies ONLY to dollar levies; if district has a rate levy, enter the tax rate used.

**** Enter only the district or U.R. special levy compression loss. Urban renewal division of tax compression loss is reported on table 4e. See instructions.

Table 4a - Detail of Taxing District Levies
Tax Year 2004-05

NOTE: Where urban renewal excess value impacts the district, report any reduced rate levies on a separate table 4a.

County: Washington

1 Taxing District Code	340002160
2 Taxing District Name (Co. No.)	Port of Portland (4)
3 Counties in which District lies	Multnomah-Clackamas

4 Levy Approved <u>Before</u> or <u>After</u> 10/6/01	PERMANENT	LOCAL OPTION	"GAP" BONDS OR UR SPECIAL LEVY	BONDS	TOTAL
	Inside M5 Limit	Inside M5 Limit	Inside M5 Limit	Outside M5 Limit	
Ad Valorem Tax Levies					
5 Permanent Levy (if dollar amount)					0.00
6 Local Option Levy (if dollar amount)*					0.00
7 "GAP" Bond Levy					0.00
8 Urban Renewal Special Levy					0.00
9 Bond Levy*					0.00
10 TOTAL DOLLAR LEVY (add lines 5 thru 9)	0.00	0.00	0.00	0.00	0.00

Adjustments					
11 Amount Raised in Other Counties	0.00	0.00	0.00	0.00	0.00
12 NET DOLLAR LEVY FOR TAX RATE (line 10 minus line 11)	0.00	0.00	0.00	0.00	0.00

Taxable Property Value (if an urban renewal plan is involved, report reduced rate levies separately)		
13 Total Assessed Value		35,792,982,193
14 Add: Non-Profit Housing Value		0
15 Add: Fish and Wildlife Value		0
16 Subtract: Urban Renewal Excess (amt. used only)**		439,210,606
17 VALUE TO COMPUTE THE TAX RATE		35,353,771,587

Tax Computations					
18 Tax Rate (for dollar levies, line 12 divided by line 17)***	0.0701	0.0000	0.0000	0.0000	0.0701
19 Amount Tax Rate Will Raise (line 17 times line 18)	2,478,299.39	0.00	0.00	0.00	2,478,299.39
20 Truncation Loss (for dollar levies only) (line 12 minus line 19)	0.00	0.00	0.00	0.00	0.00
21 Total Timber Offset Amount (county district only)	0.00				0.00
22 Timber Tax Rate (line 21 divided by line 17)	0.0000				0.0000
23 Billing Rate (line 18 minus line 22)	0.0701	0.0000	0.0000	0.0000	0.0701
24 Calculated Tax for Extension for District (line 23 times line 17)	2,478,299.39	0.00	0.00	0.00	2,478,299.39
24a Gain from UR Division of Tax Rate Truncation	449.77	0.00	0.00	0.00	449.77
24b Gain or Loss from UR Division of Tax Across Counties	912.85	0.00	0.00	0.00	912.85
24c Net Tax for Extension (24 + 24a + 24b)	2,479,662.01	0.00	0.00	0.00	2,479,662.01
25 Actual Tax Extended for District	2,479,673.05	0.00	0.00	0.00	2,479,673.05
26 District's Gain or Loss from Individual Extension (25 - 24c)	11.04	0.00	0.00	0.00	11.04
27 District's Compression Loss (Enter as a negative number)****	-12.20	0.00	0.00	0.00	-12.20
28 DISTRICT TAXES IMPOSED (line 24c+line 26+line 27)	2,479,660.85	0.00	0.00	0.00	2,479,660.85

Additional Taxes/Penalties		
29 Farmland (ORS 308A.703)	7,287.23	7,287.23
30 Forestland (ORS 308A.703)	180.16	180.16
31 Small Tract Forestland (STF) (ORS 308A.703)	0.00	0.00
32 Open Space (ORS 308.770)	0.00	0.00
33		
34 Historic Property (ORS 358.525)	0.00	0.00
35 Other _____	0.00	0.00
36 Late Filing Fee County Only (ORS 308.302)	0.00	0.00
37 Roll Corrections (ORS 311.206), incl. omitted property/other roll corrections, but excl. roll corrections under ORS 311.208.	1,502.46	1,502.46
38 TOTAL ADDITIONAL TAXES/PENALTIES (lines 29 thru 37)	8,969.85	8,969.85

39 TOTAL TO BE RECEIVED (line 28 plus line 38)	2,479,660.85	0.00	0.00	8,969.85	2,488,630.70
---	--------------	------	------	----------	--------------

40 Percentage Schedule (ORS 311.390) [OPTIONAL]					0.4400790%
---	--	--	--	--	------------

* If district has multiple Local Option or Bond levies, please show each levy on a separate 4a page (see instructions about combining in some cases).
 ** For urban renewal special levies, enter zero on this line: excess value is **not** subtracted.
 *** Line 12/Line 17 computation applies ONLY to dollar levies; if district has a rate levy, enter the tax rate used.
 **** Enter only the district or U.R. special levy compression loss. Urban renewal division of tax compression loss is reported on table 4e. See instructions.

Table 4a - Detail of Taxing District Levies
Tax Year 2004-05

NOTE: Where urban renewal excess value impacts the district, report any reduced rate levies on a separate table 4a.

County: Washington

1 Taxing District Code	340001210
2 Taxing District Name (Co. No.)	Tualatin Hills Park & Recreation District (38)
3 Counties in which District lies	

4 Levy Approved <u>Before</u> or <u>After</u> 10/6/01	PERMANENT	LOCAL OPTION	"GAP" BONDS OR UR SPECIAL LEVY	BONDS	TOTAL
	Inside M5 Limit	Inside M5 Limit	Inside M5 Limit	Outside M5 Limit	
Ad Valorem Tax Levies					
5 Permanent Levy (if dollar amount)					0.00
6 Local Option Levy (if dollar amount)*					0.00
7 "GAP" Bond Levy					0.00
8 Urban Renewal Special Levy					0.00
9 Bond Levy*				2,111,414.00	2,111,414.00
10 TOTAL DOLLAR LEVY (add lines 5 thru 9)	0.00	0.00	0.00	2,111,414.00	2,111,414.00

Adjustments					
11 Amount Raised in Other Counties	0.00	0.00	0.00	0.00	0.00
12 NET DOLLAR LEVY FOR TAX RATE (line 10 minus line 11)	0.00	0.00	0.00	2,111,414.00	2,111,414.00

Taxable Property Value (if an urban renewal plan is involved, report reduced rate levies separately)	
13 Total Assessed Value	14,278,369,342
14 Add: Non-Profit Housing Value	0
15 Add: Fish and Wildlife Value	0
16 Subtract: Urban Renewal Excess (amt. used only)**	0
17 VALUE TO COMPUTE THE TAX RATE	14,278,369,342

Tax Computations					
18 Tax Rate (for dollar levies, line 12 divided by line 17)***	1.3073	0.0000	0.0000	0.1478	1.4551
19 Amount Tax Rate Will Raise (line 17 times line 18)	18,666,112.24	0.00	0.00	2,110,342.99	20,776,455.23
20 Truncation Loss (for dollar levies only) (line 12 minus line 19)	0.00	0.00	0.00	1,071.01	1,071.01
21 Total Timber Offset Amount (county district only)	0.00				0.00
22 Timber Tax Rate (line 21 divided by line 17)	0.0000				0.0000
23 Billing Rate (line 18 minus line 22)	1.3073	0.0000	0.0000	0.1478	1.4551
24 Calculated Tax for Extension for District (line 23 times line 17)	18,666,112.24	0.00	0.00	2,110,342.99	20,776,455.23
24a Gain from UR Division of Tax Rate Truncation	0.00	0.00	0.00	0.00	0.00
24b Gain or Loss from UR Division of Tax Across Counties	0.00	0.00	0.00	0.00	0.00
24c Net Tax for Extension (24 + 24a + 24b)	18,666,112.24	0.00	0.00	2,110,342.99	20,776,455.23
25 Actual Tax Extended for District	18,666,117.84	0.00	0.00	2,110,346.74	20,776,464.58
26 District's Gain or Loss from Individual Extension (25 - 24c)	5.60	0.00	0.00	3.75	9.35
27 District's Compression Loss (Enter as a negative number)****	-171.00	0.00	0.00	0.00	-171.00
28 DISTRICT TAXES IMPOSED (line 24c+line 26+line 27)	18,665,946.84	0.00	0.00	2,110,346.74	20,776,293.58

Additional Taxes/Penalties	
29 Farmland (ORS 308A.703)	21,556.44
30 Forestland (ORS 308A.703)	0.00
31 Small Tract Forestland (STF) (ORS 308A.703)	0.00
32 Open Space (ORS 308.770)	0.00
33	
34 Historic Property (ORS 358.525)	0.00
35 Other _____	0.00
36 Late Filing Fee County Only (ORS 308.302)	0.00
37 Roll Corrections (ORS 311.206), incl. omitted property/other roll corrections, but excl. roll corrections under ORS 311.208.	6,684.12
38 TOTAL ADDITIONAL TAXES/PENALTIES (lines 29 thru 37)	28,240.56

39 TOTAL TO BE RECEIVED (line 28 plus line 38)	18,665,946.84	0.00	0.00	2,138,587.30	20,804,534.14
---	---------------	------	------	--------------	---------------

40 Percentage Schedule (ORS 311.390) [OPTIONAL]					3.6789862%
---	--	--	--	--	------------

* If district has multiple Local Option or Bond levies, please show each levy on a separate 4a page (see instructions about combining in some cases).
 ** For urban renewal special levies, enter zero on this line: excess value is **not** subtracted.
 *** Line 12/Line 17 computation applies ONLY to dollar levies; if district has a rate levy, enter the tax rate used.
 **** Enter only the district or U.R. special levy compression loss. Urban renewal division of tax compression loss is reported on table 4e. See instructions.

Table 4a - Detail of Taxing District Levies
Tax Year 2004-05

NOTE: Where urban renewal excess value impacts the district, report any reduced rate levies on a separate table 4a.

County: Washington

1 Taxing District Code	349004000
2 Taxing District Name (Co. No.)	Lake Oswego Development Commission (73)
3 Counties in which District lies	Multnomah-Clackamas

4 Levy Approved <u>Before</u> or <u>After</u> 10/6/01	PERMANENT	LOCAL OPTION	"GAP" BONDS OR UR SPECIAL LEVY	BONDS	TOTAL
	Inside M5 Limit	Inside M5 Limit	Inside M5 Limit	Outside M5 Limit	
Ad Valorem Tax Levies					
5 Permanent Levy (if dollar amount)					0.00
6 Local Option Levy (if dollar amount)*					0.00
7 "GAP" Bond Levy					0.00
8 Urban Renewal Special Levy					0.00
9 Bond Levy*					0.00
10 TOTAL DOLLAR LEVY (add lines 5 thru 9)	0.00	0.00	0.00	0.00	0.00

Adjustments					
11 Amount Raised in Other Counties	0.00	0.00	0.00	0.00	0.00
12 NET DOLLAR LEVY FOR TAX RATE (line 10 minus line 11)	0.00	0.00	0.00	0.00	0.00

Taxable Property Value (if an urban renewal plan is involved, report reduced rate levies separately)					
13 Total Assessed Value					0
14 Add: Non-Profit Housing Value					0
15 Add: Fish and Wildlife Value					0
16 Subtract: Urban Renewal Excess (amt. used only)**					0
17 VALUE TO COMPUTE THE TAX RATE					0

Tax Computations					
18 Tax Rate (for dollar levies, line 12 divided by line 17)***	0.0000	0.0000	0.0000	0.0000	0.0000
19 Amount Tax Rate Will Raise (line 17 times line 18)	0.00	0.00	0.00	0.00	0.00
20 Truncation Loss (for dollar levies only) (line 12 minus line 19)	0.00	0.00	0.00	0.00	0.00
21 Total Timber Offset Amount (county district only)	0.00				0.00
22 Timber Tax Rate (line 21 divided by line 17)	0.00				0.0000
23 Billing Rate (line 18 minus line 22)	0.00	0.0000	0.0000	0.0000	0.0000
24 Calculated Tax for Extension for District (line 23 times line 17)	0.00	0.00	0.00	0.00	0.00
24a Gain from UR Division of Tax Rate Truncation	0.00	0.00	0.00	0.00	0.00
24b Gain or Loss from UR Division of Tax Across Counties	0.00	0.00	0.00	0.00	0.00
24c Net Tax for Extension (24 + 24a + 24b)	0.00	0.00	0.00	0.00	0.00
25 Actual Tax Extended for District	0.00	0.00	0.00	0.00	0.00
26 District's Gain or Loss from Individual Extension (25 - 24c)	0.00	0.00	0.00	0.00	0.00
27 District's Compression Loss (Enter as a negative number)****	0.00	0.00	0.00	0.00	0.00
28 DISTRICT TAXES IMPOSED (line 24c+line 26+line 27)	0.00	0.00	0.00	0.00	0.00

Additional Taxes/Penalties						
29 Farmland (ORS 308A.703)					0.00	0.00
30 Forestland (ORS 308A.703)					0.00	0.00
31 Small Tract Forestland (STF) (ORS 308A.703)					0.00	0.00
32 Open Space (ORS 308.770)					0.00	0.00
33						
34 Historic Property (ORS 358.525)					0.00	0.00
35 Other _____					0.00	0.00
36 Late Filing Fee County Only (ORS 308.302)					0.00	0.00
37 Roll Corrections (ORS 311.206), incl. omitted property/other roll corrections, but excl. roll corrections under ORS 311.208.					0.00	0.00
38 TOTAL ADDITIONAL TAXES/PENALTIES (lines 29 thru 37)					0.00	0.00

39 TOTAL TO BE RECEIVED (line 28 plus line 38)	0.00	0.00	0.00	0.00	0.00
---	------	------	------	------	------

40 Percentage Schedule (ORS 311.390) [OPTIONAL]					0.0000000%
---	--	--	--	--	------------

* If district has multiple Local Option or Bond levies, please show each levy on a separate 4a page (see instructions about combining in some cases).
 ** For urban renewal special levies, enter zero on this line: excess value is **not** subtracted.
 *** Line 12/Line 17 computation applies **ONLY** to dollar levies; if district has a rate levy, enter the tax rate used.
 **** Enter only the district or U.R. special levy compression loss. Urban renewal division of tax compression loss is reported on table 4e. See instructions.

Table 4a - Detail of Taxing District Levies
Tax Year 2004-05

NOTE: Where urban renewal excess value impacts the district, report any reduced rate levies on a separate table 4a.

County: Washington

1 Taxing District Code	349034000
2 Taxing District Name (Co. No.)	Portland Development Commission (78)
3 Counties in which District lies	Multnomah-Clackamas

4 Levy Approved <u>Before</u> or <u>After</u> 10/6/01	PERMANENT	LOCAL OPTION	"GAP" BONDS OR UR SPECIAL LEVY	BONDS	TOTAL
	Inside M5 Limit	Inside M5 Limit	Inside M5 Limit	Outside M5 Limit	
Ad Valorem Tax Levies					
5 Permanent Levy (if dollar amount)					0.00
6 Local Option Levy (if dollar amount)*					0.00
7 "GAP" Bond Levy					0.00
8 Urban Renewal Special Levy					0.00
9 Bond Levy*					0.00
10 TOTAL DOLLAR LEVY (add lines 5 thru 9)	0.00	0.00	0.00	0.00	0.00

Adjustments					
11 Amount Raised in Other Counties	0.00	0.00	0.00	0.00	0.00
12 NET DOLLAR LEVY FOR TAX RATE (line 10 minus line 11)	0.00	0.00	0.00	0.00	0.00

Taxable Property Value (if an urban renewal plan is involved, report reduced rate levies separately)		
13 Total Assessed Value		105,107,787
14 Add: Non-Profit Housing Value		0
15 Add: Fish and Wildlife Value		0
16 Subtract: Urban Renewal Excess (amt. used only)**		0
17 VALUE TO COMPUTE THE TAX RATE		105,107,787

Tax Computations					
18 Tax Rate (for dollar levies, line 12 divided by line 17)***	0.0000	0.0000	0.3897	0.0000	0.3897
19 Amount Tax Rate Will Raise (line 17 times line 18)	0.00	0.00	40,960.50	0.00	40,960.50
20 Truncation Loss (for dollar levies only) (line 12 minus line 19)	0.00	0.00	0.00	0.00	0.00
21 Total Timber Offset Amount (county district only)	0.00				0.00
22 Timber Tax Rate (line 21 divided by line 17)	0.0000				0.0000
23 Billing Rate (line 18 minus line 22)	0.0000	0.0000	0.3897	0.0000	0.3897
24 Calculated Tax for Extension for District (line 23 times line 17)	0.00	0.00	40,960.50	0.00	40,960.50
24a Gain from UR Division of Tax Rate Truncation	0.00	0.00	0.00	0.00	0.00
24b Gain or Loss from UR Division of Tax Across Counties	0.00	0.00	0.00	0.00	0.00
24c Net Tax for Extension (24 + 24a + 24b)	0.00	0.00	40,960.50	0.00	40,960.50
25 Actual Tax Extended for District	0.00	0.00	40,960.55	0.00	40,960.55
26 District's Gain or Loss from Individual Extension (25 - 24c)	0.00	0.00	0.05	0.00	0.05
27 District's Compression Loss (Enter as a negative number)****	0.00	0.00	-46.19	0.00	-46.19
28 DISTRICT TAXES IMPOSED (line 24c+line 26+line 27)	0.00	0.00	40,914.36	0.00	40,914.36

Additional Taxes/Penalties		
29 Farmland (ORS 308A.703)	0.00	0.00
30 Forestland (ORS 308A.703)	0.00	0.00
31 Small Tract Forestland (STF) (ORS 308A.703)	0.00	0.00
32 Open Space (ORS 308.770)	0.00	0.00
33		
34 Historic Property (ORS 358.525)	0.00	0.00
35 Other _____	0.00	0.00
36 Late Filing Fee County Only (ORS 308.302)	0.00	0.00
37 Roll Corrections (ORS 311.206), incl. omitted property/other roll corrections, but excl. roll corrections under ORS 311.208.	0.00	0.00
38 TOTAL ADDITIONAL TAXES/PENALTIES (lines 29 thru 37)	0.00	0.00

39 TOTAL TO BE RECEIVED (line 28 plus line 38)	0.00	0.00	40,914.36	0.00	40,914.36
---	------	------	-----------	------	-----------

40 Percentage Schedule (ORS 311.390) [OPTIONAL]					0.0072351%
---	--	--	--	--	------------

* If district has multiple Local Option or Bond levies, please show each levy on a separate 4a page (see instructions about combining in some cases).

** For urban renewal special levies, enter zero on this line: excess value is **not** subtracted.

*** Line 12/Line 17 computation applies **ONLY** to dollar levies; if district has a rate levy, enter the tax rate used.

**** Enter only the district or U.R. special levy compression loss. Urban renewal division of tax compression loss is reported on table 4e. See instructions.

Table 4a - Detail of Taxing District Levies
Tax Year 2004-05

NOTE: Where urban renewal excess value impacts the district, report any reduced rate levies on a separate table 4a.

County: Washington

1 Taxing District Code	349037000
2 Taxing District Name (Co. No.)	Tualatin Development Commission (76)
3 Counties in which District lies	Clackamas

4 Levy Approved <u>Before</u> or <u>After</u> 10/6/01	PERMANENT	LOCAL OPTION	"GAP" BONDS OR UR SPECIAL LEVY	BONDS	TOTAL
	Inside M5 Limit	Inside M5 Limit	Inside M5 Limit	Outside M5 Limit	
Ad Valorem Tax Levies					
5 Permanent Levy (if dollar amount)					0.00
6 Local Option Levy (if dollar amount)*					0.00
7 "GAP" Bond Levy					0.00
8 Urban Renewal Special Levy					0.00
9 Bond Levy*					0.00
10 TOTAL DOLLAR LEVY (add lines 5 thru 9)	0.00	0.00	0.00	0.00	0.00

Adjustments					
11 Amount Raised in Other Counties	0.00	0.00	0.00	0.00	0.00
12 NET DOLLAR LEVY FOR TAX RATE (line 10 minus line 11)	0.00	0.00	0.00	0.00	0.00

Taxable Property Value (if an urban renewal plan is involved, report reduced rate levies separately)					
13 Total Assessed Value					0
14 Add: Non-Profit Housing Value					0
15 Add: Fish and Wildlife Value					0
16 Subtract: Urban Renewal Excess (amt. used only)**					0
17 VALUE TO COMPUTE THE TAX RATE					0

Tax Computations					
18 Tax Rate (for dollar levies, line 12 divided by line 17)***	0.0000	0.0000	0.0000	0.0000	0.0000
19 Amount Tax Rate Will Raise (line 17 times line 18)	0.00	0.00	0.00	0.00	0.00
20 Truncation Loss (for dollar levies only) (line 12 minus line 19)	0.00	0.00	0.00	0.00	0.00
21 Total Timber Offset Amount (county district only)	0.00				0.00
22 Timber Tax Rate (line 21 divided by line 17)	0.00				0.0000
23 Billing Rate (line 18 minus line 22)	0.00	0.0000	0.0000	0.0000	0.0000
24 Calculated Tax for Extension for District (line 23 times line 17)	0.00	0.00	0.00	0.00	0.00
24a Gain from UR Division of Tax Rate Truncation	0.00	0.00	0.00	0.00	0.00
24b Gain or Loss from UR Division of Tax Across Counties	0.00	0.00	0.00	0.00	0.00
24c Net Tax for Extension (24 + 24a + 24b)	0.00	0.00	0.00	0.00	0.00
25 Actual Tax Extended for District	0.00	0.00	0.00	0.00	0.00
26 District's Gain or Loss from Individual Extension (25 - 24c)	0.00	0.00	0.00	0.00	0.00
27 District's Compression Loss (Enter as a negative number)****	0.00	0.00	0.00	0.00	0.00
28 DISTRICT TAXES IMPOSED (line 24c+line 26+line 27)	0.00	0.00	0.00	0.00	0.00

Additional Taxes/Penalties						
29 Farmland (ORS 308A.703)					0.00	0.00
30 Forestland (ORS 308A.703)					0.00	0.00
31 Small Tract Forestland (STF) (ORS 308A.703)					0.00	0.00
32 Open Space (ORS 308.770)					0.00	0.00
33						
34 Historic Property (ORS 358.525)					0.00	0.00
35 Other _____					0.00	0.00
36 Late Filing Fee County Only (ORS 308.302)					0.00	0.00
37 Roll Corrections (ORS 311.206), incl. omitted property/other roll corrections, but excl. roll corrections under ORS 311.208.					0.00	0.00
38 TOTAL ADDITIONAL TAXES/PENALTIES (lines 29 thru 37)					0.00	0.00

39 TOTAL TO BE RECEIVED (line 28 plus line 38)	0.00	0.00	0.00	0.00	0.00
---	------	------	------	------	------

40 Percentage Schedule (ORS 311.390) [OPTIONAL]					0.0000000%
---	--	--	--	--	------------

* If district has multiple Local Option or Bond levies, please show each levy on a separate 4a page (see instructions about combining in some cases).
 ** For urban renewal special levies, enter zero on this line: excess value is **not** subtracted.
 *** Line 12/Line 17 computation applies **ONLY** to dollar levies; if district has a rate levy, enter the tax rate used.
 **** Enter only the district or U.R. special levy compression loss. Urban renewal division of tax compression loss is reported on table 4e. See instructions.

Table 4a - Detail of Taxing District Levies
Tax Year 2004-05

NOTE: Where urban renewal excess value impacts the district, report any reduced rate levies on a separate table 4a.

County: Washington

1 Taxing District Code	349006000
2 Taxing District Name (Co. No.)	Wilsonville Development Commission (77)
3 Counties in which District lies	Clackamas

4 Levy Approved <u>Before</u> or <u>After</u> 10/6/01	PERMANENT	LOCAL OPTION	"GAP" BONDS OR UR SPECIAL LEVY	BONDS	TOTAL
	Inside M5 Limit	Inside M5 Limit	Inside M5 Limit	Outside M5 Limit	
Ad Valorem Tax Levies					
5 Permanent Levy (if dollar amount)					0.00
6 Local Option Levy (if dollar amount)*					0.00
7 "GAP" Bond Levy					0.00
8 Urban Renewal Special Levy					0.00
9 Bond Levy*					0.00
10 TOTAL DOLLAR LEVY (add lines 5 thru 9)	0.00	0.00	0.00	0.00	0.00

Adjustments					
11 Amount Raised in Other Counties	0.00	0.00	0.00	0.00	0.00
12 NET DOLLAR LEVY FOR TAX RATE (line 10 minus line 11)	0.00	0.00	0.00	0.00	0.00

Taxable Property Value (if an urban renewal plan is involved, report reduced rate levies separately)	
13 Total Assessed Value	200,318,514
14 Add: Non-Profit Housing Value	0
15 Add: Fish and Wildlife Value	0
16 Subtract: Urban Renewal Excess (amt. used only)**	0
17 VALUE TO COMPUTE THE TAX RATE	200,318,514

Tax Computations					
18 Tax Rate (for dollar levies, line 12 divided by line 17)***	0.0000	0.0000	0.0000	0.0000	0.0000
19 Amount Tax Rate Will Raise (line 17 times line 18)	0.00	0.00	0.00	0.00	0.00
20 Truncation Loss (for dollar levies only) (line 12 minus line 19)	0.00	0.00	0.00	0.00	0.00
21 Total Timber Offset Amount (county district only)	0.00				0.00
22 Timber Tax Rate (line 21 divided by line 17)	0.0000				0.0000
23 Billing Rate (line 18 minus line 22)	0.0000	0.0000	0.0000	0.0000	0.0000
24 Calculated Tax for Extension for District (line 23 times line 17)	0.00	0.00	0.00	0.00	0.00
24a Gain from UR Division of Tax Rate Truncation	0.00	0.00	0.00	0.00	0.00
24b Gain or Loss from UR Division of Tax Across Counties	0.00	0.00	0.00	0.00	0.00
24c Net Tax for Extension (24 + 24a + 24b)	0.00	0.00	0.00	0.00	0.00
25 Actual Tax Extended for District	0.00	0.00	0.00	0.00	0.00
26 District's Gain or Loss from Individual Extension (25 - 24c)	0.00	0.00	0.00	0.00	0.00
27 District's Compression Loss (Enter as a negative number)****	0.00	0.00	0.00	0.00	0.00
28 DISTRICT TAXES IMPOSED (line 24c+line 26+line 27)	0.00	0.00	0.00	0.00	0.00

Additional Taxes/Penalties		
29 Farmland (ORS 308A.703)	0.00	0.00
30 Forestland (ORS 308A.703)	0.00	0.00
31 Small Tract Forestland (STF) (ORS 308A.703)	0.00	0.00
32 Open Space (ORS 308.770)	0.00	0.00
33		
34 Historic Property (ORS 358.525)	0.00	0.00
35 Other _____	0.00	0.00
36 Late Filing Fee County Only (ORS 308.302)	0.00	0.00
37 Roll Corrections (ORS 311.206), incl. omitted property/other roll corrections, but excl. roll corrections under ORS 311.208.	0.00	0.00
38 TOTAL ADDITIONAL TAXES/PENALTIES (lines 29 thru 37)	0.00	0.00

39 TOTAL TO BE RECEIVED (line 28 plus line 38)	0.00	0.00	0.00	0.00	0.00
---	------	------	------	------	------

40 Percentage Schedule (ORS 311.390) [OPTIONAL]					0.0000000%
---	--	--	--	--	------------

* If district has multiple Local Option or Bond levies, please show each levy on a separate 4a page (see instructions about combining in some cases).
 ** For urban renewal special levies, enter zero on this line: excess value is **not** subtracted.
 *** Line 12/Line 17 computation applies **ONLY** to dollar levies; if district has a rate levy, enter the tax rate used.
 **** Enter only the district or U.R. special levy compression loss. Urban renewal division of tax compression loss is reported on table 4e. See instructions.

Table 4a - Detail of Taxing District Levies
Tax Year 2004-05

NOTE: Where urban renewal excess value impacts the district, report any reduced rate levies on a separate table 4a.

County: Washington

1 Taxing District Code	341150000
2 Taxing District Name (Co. No.)	City of Banks (45)
3 Counties in which District lies	

4 Levy Approved <u>Before</u> or <u>After</u> 10/6/01	PERMANENT	LOCAL OPTION	"GAP" BONDS OR UR SPECIAL LEVY	BONDS	TOTAL
	Inside M5 Limit	Inside M5 Limit	Inside M5 Limit	Outside M5 Limit	
Ad Valorem Tax Levies					
5 Permanent Levy (if dollar amount)					0.00
6 Local Option Levy (if dollar amount)*					0.00
7 "GAP" Bond Levy					0.00
8 Urban Renewal Special Levy					0.00
9 Bond Levy*					0.00
10 TOTAL DOLLAR LEVY (add lines 5 thru 9)	0.00	0.00	0.00	0.00	0.00

Adjustments					
11 Amount Raised in Other Counties	0.00	0.00	0.00	0.00	0.00
12 NET DOLLAR LEVY FOR TAX RATE (line 10 minus line 11)	0.00	0.00	0.00	0.00	0.00

Taxable Property Value (if an urban renewal plan is involved, report reduced rate levies separately)	
13 Total Assessed Value	81,059,059
14 Add: Non-Profit Housing Value	0
15 Add: Fish and Wildlife Value	0
16 Subtract: Urban Renewal Excess (amt. used only)**	0
17 VALUE TO COMPUTE THE TAX RATE	81,059,059

Tax Computations					
18 Tax Rate (for dollar levies, line 12 divided by line 17)***	1.9700	0.0000	0.0000	0.0000	1.9700
19 Amount Tax Rate Will Raise (line 17 times line 18)	159,686.35	0.00	0.00	0.00	159,686.35
20 Truncation Loss (for dollar levies only) (line 12 minus line 19)	0.00	0.00	0.00	0.00	0.00
21 Total Timber Offset Amount (county district only)	0.00				0.00
22 Timber Tax Rate (line 21 divided by line 17)	0.0000				0.0000
23 Billing Rate (line 18 minus line 22)	1.9700	0.0000	0.0000	0.0000	1.9700
24 Calculated Tax for Extension for District (line 23 times line 17)	159,686.35	0.00	0.00	0.00	159,686.35
24a Gain from UR Division of Tax Rate Truncation	0.00	0.00	0.00	0.00	0.00
24b Gain or Loss from UR Division of Tax Across Counties	0.00	0.00	0.00	0.00	0.00
24c Net Tax for Extension (24 + 24a + 24b)	159,686.35	0.00	0.00	0.00	159,686.35
25 Actual Tax Extended for District	159,686.43	0.00	0.00	0.00	159,686.43
26 District's Gain or Loss from Individual Extension (25 - 24c)	0.08	0.00	0.00	0.00	0.08
27 District's Compression Loss (Enter as a negative number)****	0.00	0.00	0.00	0.00	0.00
28 DISTRICT TAXES IMPOSED (line 24c+line 26+line 27)	159,686.43	0.00	0.00	0.00	159,686.43

Additional Taxes/Penalties		
29 Farmland (ORS 308A.703)	0.00	0.00
30 Forestland (ORS 308A.703)	0.00	0.00
31 Small Tract Forestland (STF) (ORS 308A.703)	0.00	0.00
32 Open Space (ORS 308.770)	0.00	0.00
33		
34 Historic Property (ORS 358.525)	0.00	0.00
35 Other _____	0.00	0.00
36 Late Filing Fee County Only (ORS 308.302)	0.00	0.00
37 Roll Corrections (ORS 311.206), incl. omitted property/other roll corrections, but excl. roll corrections under ORS 311.208.	123.06	123.06
38 TOTAL ADDITIONAL TAXES/PENALTIES (lines 29 thru 37)	123.06	123.06

39 TOTAL TO BE RECEIVED (line 28 plus line 38)	159,686.43	0.00	0.00	123.06	159,809.49
---	------------	------	------	--------	------------

40 Percentage Schedule (ORS 311.390) [OPTIONAL]					0.0282600%
---	--	--	--	--	------------

* If district has multiple Local Option or Bond levies, please show each levy on a separate 4a page (see instructions about combining in some cases).
 ** For urban renewal special levies, enter zero on this line: excess value is **not** subtracted.
 *** Line 12/Line 17 computation applies **ONLY** to dollar levies; if district has a rate levy, enter the tax rate used.
 **** Enter only the district or U.R. special levy compression loss. Urban renewal division of tax compression loss is reported on table 4e. See instructions.

Table 4a - Detail of Taxing District Levies
Tax Year 2004-05

NOTE: Where urban renewal excess value impacts the district, report any reduced rate levies on a separate table 4a.

County: Washington

1 Taxing District Code	341180000
2 Taxing District Name (Co. No.)	City of Beaverton (46)
3 Counties in which District lies	

4 Levy Approved <u>Before</u> or <u>After</u> 10/6/01	PERMANENT	LOCAL OPTION	"GAP" BONDS OR UR SPECIAL LEVY	BONDS	TOTAL
	Inside M5 Limit	Inside M5 Limit	Inside M5 Limit	Outside M5 Limit	
Ad Valorem Tax Levies					
5 Permanent Levy (if dollar amount)	20,712,787.00				20,712,787.00
6 Local Option Levy (if dollar amount)*					0.00
7 "GAP" Bond Levy					0.00
8 Urban Renewal Special Levy					0.00
9 Bond Levy*				2,362,469.00	2,362,469.00
10 TOTAL DOLLAR LEVY (add lines 5 thru 9)	20,712,787.00	0.00	0.00	2,362,469.00	23,075,256.00

Adjustments					
11 Amount Raised in Other Counties	0.00	0.00	0.00	0.00	0.00
12 NET DOLLAR LEVY FOR TAX RATE (line 10 minus line 11)	20,712,787.00	0.00	0.00	2,362,469.00	23,075,256.00

Taxable Property Value (if an urban renewal plan is involved, report reduced rate levies separately)		
13 Total Assessed Value		5,622,286,649
14 Add: Non-Profit Housing Value		0
15 Add: Fish and Wildlife Value		0
16 Subtract: Urban Renewal Excess (amt. used only)**		0
17 VALUE TO COMPUTE THE TAX RATE		5,622,286,649

Tax Computations					
18 Tax Rate (for dollar levies, line 12 divided by line 17)***	3.6840	0.0000	0.0000	0.4201	4.1041
19 Amount Tax Rate Will Raise (line 17 times line 18)	20,712,504.01	0.00	0.00	2,361,922.62	23,074,426.63
20 Truncation Loss (for dollar levies only) (line 12 minus line 19)	282.99	0.00	0.00	546.38	829.37
21 Total Timber Offset Amount (county district only)	0.00				0.00
22 Timber Tax Rate (line 21 divided by line 17)	0.0000				0.0000
23 Billing Rate (line 18 minus line 22)	3.6840	0.0000	0.0000	0.4201	4.1041
24 Calculated Tax for Extension for District (line 23 times line 17)	20,712,504.01	0.00	0.00	2,361,922.62	23,074,426.63
24a Gain from UR Division of Tax Rate Truncation	0.00	0.00	0.00	0.00	0.00
24b Gain or Loss from UR Division of Tax Across Counties	0.00	0.00	0.00	0.00	0.00
24c Net Tax for Extension (24 + 24a + 24b)	20,712,504.01	0.00	0.00	2,361,922.62	23,074,426.63
25 Actual Tax Extended for District	20,712,507.06	0.00	0.00	2,361,923.57	23,074,430.63
26 District's Gain or Loss from Individual Extension (25 - 24c)	3.05	0.00	0.00	0.95	4.00
27 District's Compression Loss (Enter as a negative number)****	-80.01	0.00	0.00	0.00	-80.01
28 DISTRICT TAXES IMPOSED (line 24c+line 26+line 27)	20,712,427.05	0.00	0.00	2,361,923.57	23,074,350.62

Additional Taxes/Penalties				
29 Farmland (ORS 308A.703)			11,160.39	11,160.39
30 Forestland (ORS 308A.703)			0.00	0.00
31 Small Tract Forestland (STF) (ORS 308A.703)			0.00	0.00
32 Open Space (ORS 308.770)			0.00	0.00
33				
34 Historic Property (ORS 358.525)			0.00	0.00
35 Other _____			0.00	0.00
36 Late Filing Fee County Only (ORS 308.302)			0.00	0.00
37 Roll Corrections (ORS 311.206), incl. omitted property/other roll corrections, but excl. roll corrections under ORS 311.208.			6,889.00	6,889.00
38 TOTAL ADDITIONAL TAXES/PENALTIES (lines 29 thru 37)			18,049.39	18,049.39

39 TOTAL TO BE RECEIVED (line 28 plus line 38)	20,712,427.05	0.00	0.00	2,379,972.96	23,092,400.01
---	---------------	------	------	--------------	---------------

40 Percentage Schedule (ORS 311.390) [OPTIONAL]					4.0835627%
---	--	--	--	--	------------

* If district has multiple Local Option or Bond levies, please show each levy on a separate 4a page (see instructions about combining in some cases).
 ** For urban renewal special levies, enter zero on this line: excess value is **not** subtracted.
 *** Line 12/Line 17 computation applies ONLY to dollar levies; if district has a rate levy, enter the tax rate used.
 **** Enter only the district or U.R. special levy compression loss. Urban renewal division of tax compression loss is reported on table 4e. See instructions.

Table 4a - Detail of Taxing District Levies
Tax Year 2004-05

NOTE: Where urban renewal excess value impacts the district, report any reduced rate levies on a separate table 4a.

County: Washington

1 Taxing District Code	341410000
2 Taxing District Name (Co. No.)	City of Cornelius (47)
3 Counties in which District lies	

4 Levy Approved <u>Before</u> or <u>After</u> 10/6/01	PERMANENT	LOCAL OPTION	"GAP" BONDS OR UR SPECIAL LEVY	BONDS	TOTAL
	Inside M5 Limit	Inside M5 Limit	Inside M5 Limit	Outside M5 Limit	
Ad Valorem Tax Levies					
5 Permanent Levy (if dollar amount)					0.00
6 Local Option Levy (if dollar amount)*					0.00
7 "GAP" Bond Levy					0.00
8 Urban Renewal Special Levy					0.00
9 Bond Levy*				124,000.00	124,000.00
10 TOTAL DOLLAR LEVY (add lines 5 thru 9)	0.00	0.00	0.00	124,000.00	124,000.00

Adjustments					
11 Amount Raised in Other Counties	0.00	0.00	0.00	0.00	0.00
12 NET DOLLAR LEVY FOR TAX RATE (line 10 minus line 11)	0.00	0.00	0.00	124,000.00	124,000.00

Taxable Property Value (if an urban renewal plan is involved, report reduced rate levies separately)	
13 Total Assessed Value	380,098,618
14 Add: Non-Profit Housing Value	0
15 Add: Fish and Wildlife Value	0
16 Subtract: Urban Renewal Excess (amt. used only)**	0
17 VALUE TO COMPUTE THE TAX RATE	380,098,618

Tax Computations					
18 Tax Rate (for dollar levies, line 12 divided by line 17)***	3.9836	0.0000	0.0000	0.3262	4.3098
19 Amount Tax Rate Will Raise (line 17 times line 18)	1,514,160.85	0.00	0.00	123,988.17	1,638,149.02
20 Truncation Loss (for dollar levies only) (line 12 minus line 19)	0.00	0.00	0.00	11.83	11.83
21 Total Timber Offset Amount (county district only)	0.00				0.00
22 Timber Tax Rate (line 21 divided by line 17)	0.0000				0.0000
23 Billing Rate (line 18 minus line 22)	3.9836	0.0000	0.0000	0.3262	4.3098
24 Calculated Tax for Extension for District (line 23 times line 17)	1,514,160.85	0.00	0.00	123,988.17	1,638,149.02
24a Gain from UR Division of Tax Rate Truncation	0.00	0.00	0.00	0.00	0.00
24b Gain or Loss from UR Division of Tax Across Counties	0.00	0.00	0.00	0.00	0.00
24c Net Tax for Extension (24 + 24a + 24b)	1,514,160.85	0.00	0.00	123,988.17	1,638,149.02
25 Actual Tax Extended for District	1,514,160.95	0.00	0.00	123,988.45	1,638,149.40
26 District's Gain or Loss from Individual Extension (25 - 24c)	0.10	0.00	0.00	0.28	0.38
27 District's Compression Loss (Enter as a negative number)****	-1.82	0.00	0.00	0.00	-1.82
28 DISTRICT TAXES IMPOSED (line 24c+line 26+line 27)	1,514,159.13	0.00	0.00	123,988.45	1,638,147.58

Additional Taxes/Penalties	
29 Farmland (ORS 308A.703)	10,960.60
30 Forestland (ORS 308A.703)	0.00
31 Small Tract Forestland (STF) (ORS 308A.703)	0.00
32 Open Space (ORS 308.770)	0.00
33	
34 Historic Property (ORS 358.525)	0.00
35 Other _____	0.00
36 Late Filing Fee County Only (ORS 308.302)	0.00
37 Roll Corrections (ORS 311.206), incl. omitted property/other roll corrections, but excl. roll corrections under ORS 311.208.	1,490.33
38 TOTAL ADDITIONAL TAXES/PENALTIES (lines 29 thru 37)	12,450.93

39 TOTAL TO BE RECEIVED (line 28 plus line 38)	1,514,159.13	0.00	0.00	136,439.38	1,650,598.51
---	--------------	------	------	------------	--------------

40 Percentage Schedule (ORS 311.390) [OPTIONAL]					0.2918849%
---	--	--	--	--	------------

* If district has multiple Local Option or Bond levies, please show each levy on a separate 4a page (see instructions about combining in some cases).
 ** For urban renewal special levies, enter zero on this line: excess value is **not** subtracted.
 *** Line 12/Line 17 computation applies ONLY to dollar levies; if district has a rate levy, enter the tax rate used.
 **** Enter only the district or U.R. special levy compression loss. Urban renewal division of tax compression loss is reported on table 4e. See instructions.

Table 4a - Detail of Taxing District Levies
Tax Year 2004-05

NOTE: Where urban renewal excess value impacts the district, report any reduced rate levies on a separate table 4a.

County: Washington

1 Taxing District Code	341570000
2 Taxing District Name (Co. No.)	City of Durham (48)
3 Counties in which District lies	

4 Levy Approved <u>Before</u> or <u>After</u> 10/6/01	PERMANENT	LOCAL OPTION	"GAP" BONDS OR UR SPECIAL LEVY	BONDS	TOTAL
	Inside M5 Limit	Inside M5 Limit	Inside M5 Limit	Outside M5 Limit	
Ad Valorem Tax Levies					
5 Permanent Levy (if dollar amount)					0.00
6 Local Option Levy (if dollar amount)*					0.00
7 "GAP" Bond Levy					0.00
8 Urban Renewal Special Levy					0.00
9 Bond Levy*				176,177.00	176,177.00
10 TOTAL DOLLAR LEVY (add lines 5 thru 9)	0.00	0.00	0.00	176,177.00	176,177.00

Adjustments					
11 Amount Raised in Other Counties	0.00	0.00	0.00	0.00	0.00
12 NET DOLLAR LEVY FOR TAX RATE (line 10 minus line 11)	0.00	0.00	0.00	176,177.00	176,177.00

Taxable Property Value (if an urban renewal plan is involved, report reduced rate levies separately)	
13 Total Assessed Value	121,596,214
14 Add: Non-Profit Housing Value	0
15 Add: Fish and Wildlife Value	0
16 Subtract: Urban Renewal Excess (amt. used only)**	0
17 VALUE TO COMPUTE THE TAX RATE	121,596,214

Tax Computations					
18 Tax Rate (for dollar levies, line 12 divided by line 17)***	0.4927	0.0000	0.0000	1.4488	1.9415
19 Amount Tax Rate Will Raise (line 17 times line 18)	59,910.45	0.00	0.00	176,168.59	236,079.04
20 Truncation Loss (for dollar levies only) (line 12 minus line 19)	0.00	0.00	0.00	8.41	8.41
21 Total Timber Offset Amount (county district only)	0.00				0.00
22 Timber Tax Rate (line 21 divided by line 17)	0.0000				0.0000
23 Billing Rate (line 18 minus line 22)	0.4927	0.0000	0.0000	1.4488	1.9415
24 Calculated Tax for Extension for District (line 23 times line 17)	59,910.45	0.00	0.00	176,168.59	236,079.04
24a Gain from UR Division of Tax Rate Truncation	0.00	0.00	0.00	0.00	0.00
24b Gain or Loss from UR Division of Tax Across Counties	0.00	0.00	0.00	0.00	0.00
24c Net Tax for Extension (24 + 24a + 24b)	59,910.45	0.00	0.00	176,168.59	236,079.04
25 Actual Tax Extended for District	59,910.51	0.00	0.00	176,168.67	236,079.18
26 District's Gain or Loss from Individual Extension (25 - 24c)	0.06	0.00	0.00	0.08	0.14
27 District's Compression Loss (Enter as a negative number)****	0.00	0.00	0.00	0.00	0.00
28 DISTRICT TAXES IMPOSED (line 24c+line 26+line 27)	59,910.51	0.00	0.00	176,168.67	236,079.18

Additional Taxes/Penalties		
29 Farmland (ORS 308A.703)	0.00	0.00
30 Forestland (ORS 308A.703)	0.00	0.00
31 Small Tract Forestland (STF) (ORS 308A.703)	0.00	0.00
32 Open Space (ORS 308.770)	0.00	0.00
33		
34 Historic Property (ORS 358.525)	0.00	0.00
35 Other _____	0.00	0.00
36 Late Filing Fee County Only (ORS 308.302)	0.00	0.00
37 Roll Corrections (ORS 311.206), incl. omitted property/other roll corrections, but excl. roll corrections under ORS 311.208.	0.00	0.00
38 TOTAL ADDITIONAL TAXES/PENALTIES (lines 29 thru 37)	0.00	0.00

39 TOTAL TO BE RECEIVED (line 28 plus line 38)	59,910.51	0.00	0.00	176,168.67	236,079.18
---	-----------	------	------	------------	------------

40 Percentage Schedule (ORS 311.390) [OPTIONAL]					0.0417472%
---	--	--	--	--	------------

* If district has multiple Local Option or Bond levies, please show each levy on a separate 4a page (see instructions about combining in some cases).
 ** For urban renewal special levies, enter zero on this line: excess value is **not** subtracted.
 *** Line 12/Line 17 computation applies **ONLY** to dollar levies; if district has a rate levy, enter the tax rate used.
 **** Enter only the district or U.R. special levy compression loss. Urban renewal division of tax compression loss is reported on table 4e. See instructions.

Table 4a - Detail of Taxing District Levies
Tax Year 2004-05

NOTE: Where urban renewal excess value impacts the district, report any reduced rate levies on a separate table 4a.

County: Washington

1 Taxing District Code	341690000
2 Taxing District Name (Co. No.)	City of Forest Grove (49)
3 Counties in which District lies	

4 Levy Approved <u>Before</u> or <u>After</u> 10/6/01	PERMANENT	LOCAL OPTION	"GAP" BONDS OR UR SPECIAL LEVY	BONDS	TOTAL
	Inside M5 Limit	Inside M5 Limit	Inside M5 Limit	Outside M5 Limit	
Ad Valorem Tax Levies					
5 Permanent Levy (if dollar amount)					0.00
6 Local Option Levy (if dollar amount)*					0.00
7 "GAP" Bond Levy					0.00
8 Urban Renewal Special Levy					0.00
9 Bond Levy*				523,810.00	523,810.00
10 TOTAL DOLLAR LEVY (add lines 5 thru 9)	0.00	0.00	0.00	523,810.00	523,810.00

Adjustments					
11 Amount Raised in Other Counties	0.00	0.00	0.00	0.00	0.00
12 NET DOLLAR LEVY FOR TAX RATE (line 10 minus line 11)	0.00	0.00	0.00	523,810.00	523,810.00

Taxable Property Value (if an urban renewal plan is involved, report reduced rate levies separately)	
13 Total Assessed Value	896,939,579
14 Add: Non-Profit Housing Value	0
15 Add: Fish and Wildlife Value	0
16 Subtract: Urban Renewal Excess (amt. used only)**	0
17 VALUE TO COMPUTE THE TAX RATE	896,939,579

Tax Computations					
18 Tax Rate (for dollar levies, line 12 divided by line 17)***	3.9554	0.9900	0.0000	0.5839	5.5293
19 Amount Tax Rate Will Raise (line 17 times line 18)	3,547,754.81	887,970.18	0.00	523,723.02	4,959,448.01
20 Truncation Loss (for dollar levies only) (line 12 minus line 19)	0.00	0.00	0.00	86.98	86.98
21 Total Timber Offset Amount (county district only)	0.00				0.00
22 Timber Tax Rate (line 21 divided by line 17)	0.0000				0.0000
23 Billing Rate (line 18 minus line 22)	3.9554	0.9900	0.0000	0.5839	5.5293
24 Calculated Tax for Extension for District (line 23 times line 17)	3,547,754.81	887,970.18	0.00	523,723.02	4,959,448.01
24a Gain from UR Division of Tax Rate Truncation	0.00	0.00	0.00	0.00	0.00
24b Gain or Loss from UR Division of Tax Across Counties	0.00	0.00	0.00	0.00	0.00
24c Net Tax for Extension (24 + 24a + 24b)	3,547,754.81	887,970.18	0.00	523,723.02	4,959,448.01
25 Actual Tax Extended for District	3,547,755.07	887,970.54	0.00	523,723.36	4,959,448.97
26 District's Gain or Loss from Individual Extension (25 - 24c)	0.26	0.36	0.00	0.34	0.96
27 District's Compression Loss (Enter as a negative number)****	-4.24	-21.21	0.00	0.00	-25.45
28 DISTRICT TAXES IMPOSED (line 24c+line 26+line 27)	3,547,750.83	887,949.33	0.00	523,723.36	4,959,423.52

Additional Taxes/Penalties		
29 Farmland (ORS 308A.703)	0.00	0.00
30 Forestland (ORS 308A.703)	0.00	0.00
31 Small Tract Forestland (STF) (ORS 308A.703)	0.00	0.00
32 Open Space (ORS 308.770)	0.00	0.00
33		
34 Historic Property (ORS 358.525)	0.00	0.00
35 Other _____	0.00	0.00
36 Late Filing Fee County Only (ORS 308.302)	0.00	0.00
37 Roll Corrections (ORS 311.206), incl. omitted property/other roll corrections, but excl. roll corrections under ORS 311.208.	4,053.82	4,053.82
38 TOTAL ADDITIONAL TAXES/PENALTIES (lines 29 thru 37)	4,053.82	4,053.82

39 TOTAL TO BE RECEIVED (line 28 plus line 38)	3,547,750.83	887,949.33	0.00	527,777.18	4,963,477.34
---	--------------	------------	------	------------	--------------

40 Percentage Schedule (ORS 311.390) [OPTIONAL]					0.8777204%
---	--	--	--	--	------------

* If district has multiple Local Option or Bond levies, please show each levy on a separate 4a page (see instructions about combining in some cases).
 ** For urban renewal special levies, enter zero on this line: excess value is **not** subtracted.
 *** Line 12/Line 17 computation applies ONLY to dollar levies; if district has a rate levy, enter the tax rate used.
 **** Enter only the district or U.R. special levy compression loss. Urban renewal division of tax compression loss is reported on table 4e. See instructions.

Table 4a - Detail of Taxing District Levies
Tax Year 2004-05

NOTE: Where urban renewal excess value impacts the district, report any reduced rate levies on a separate table 4a.

County: Washington

1 Taxing District Code	341720000
2 Taxing District Name (Co. No.)	City of Gaston (50)
3 Counties in which District lies	

4 Levy Approved <u>Before</u> or <u>After</u> 10/6/01	PERMANENT	LOCAL OPTION	"GAP" BONDS OR UR SPECIAL LEVY	BONDS	TOTAL
	Inside M5 Limit	Inside M5 Limit	Inside M5 Limit	Outside M5 Limit	
Ad Valorem Tax Levies					
5 Permanent Levy (if dollar amount)					0.00
6 Local Option Levy (if dollar amount)*					0.00
7 "GAP" Bond Levy					0.00
8 Urban Renewal Special Levy					0.00
9 Bond Levy*					0.00
10 TOTAL DOLLAR LEVY (add lines 5 thru 9)	0.00	0.00	0.00	0.00	0.00

Adjustments					
11 Amount Raised in Other Counties	0.00	0.00	0.00	0.00	0.00
12 NET DOLLAR LEVY FOR TAX RATE (line 10 minus line 11)	0.00	0.00	0.00	0.00	0.00

Taxable Property Value (if an urban renewal plan is involved, report reduced rate levies separately)	
13 Total Assessed Value	19,447,248
14 Add: Non-Profit Housing Value	0
15 Add: Fish and Wildlife Value	0
16 Subtract: Urban Renewal Excess (amt. used only)**	0
17 VALUE TO COMPUTE THE TAX RATE	19,447,248

Tax Computations					
18 Tax Rate (for dollar levies, line 12 divided by line 17)***	6.6146	0.0000	0.0000	0.0000	6.6146
19 Amount Tax Rate Will Raise (line 17 times line 18)	128,635.77	0.00	0.00	0.00	128,635.77
20 Truncation Loss (for dollar levies only) (line 12 minus line 19)	0.00	0.00	0.00	0.00	0.00
21 Total Timber Offset Amount (county district only)	0.00				0.00
22 Timber Tax Rate (line 21 divided by line 17)	0.0000				0.0000
23 Billing Rate (line 18 minus line 22)	6.6146	0.0000	0.0000	0.0000	6.6146
24 Calculated Tax for Extension for District (line 23 times line 17)	128,635.77	0.00	0.00	0.00	128,635.77
24a Gain from UR Division of Tax Rate Truncation	0.00	0.00	0.00	0.00	0.00
24b Gain or Loss from UR Division of Tax Across Counties	0.00	0.00	0.00	0.00	0.00
24c Net Tax for Extension (24 + 24a + 24b)	128,635.77	0.00	0.00	0.00	128,635.77
25 Actual Tax Extended for District	128,635.74	0.00	0.00	0.00	128,635.74
26 District's Gain or Loss from Individual Extension (25 - 24c)	-0.03	0.00	0.00	0.00	-0.03
27 District's Compression Loss (Enter as a negative number)****	-46.10	0.00	0.00	0.00	-46.10
28 DISTRICT TAXES IMPOSED (line 24c+line 26+line 27)	128,589.64	0.00	0.00	0.00	128,589.64

Additional Taxes/Penalties		
29 Farmland (ORS 308A.703)	0.00	0.00
30 Forestland (ORS 308A.703)	0.00	0.00
31 Small Tract Forestland (STF) (ORS 308A.703)	0.00	0.00
32 Open Space (ORS 308.770)	0.00	0.00
33		
34 Historic Property (ORS 358.525)	0.00	0.00
35 Other _____	0.00	0.00
36 Late Filing Fee County Only (ORS 308.302)	0.00	0.00
37 Roll Corrections (ORS 311.206), incl. omitted property/other roll corrections, but excl. roll corrections under ORS 311.208.	0.00	0.00
38 TOTAL ADDITIONAL TAXES/PENALTIES (lines 29 thru 37)	0.00	0.00

39 TOTAL TO BE RECEIVED (line 28 plus line 38)	128,589.64	0.00	0.00	0.00	128,589.64
---	------------	------	------	------	------------

40 Percentage Schedule (ORS 311.390) [OPTIONAL]					0.0227393%
---	--	--	--	--	------------

* If district has multiple Local Option or Bond levies, please show each levy on a separate 4a page (see instructions about combining in some cases).
 ** For urban renewal special levies, enter zero on this line: excess value is **not** subtracted.
 *** Line 12/Line 17 computation applies **ONLY** to dollar levies; if district has a rate levy, enter the tax rate used.
 **** Enter only the district or U.R. special levy compression loss. Urban renewal division of tax compression loss is reported on table 4e. See instructions.

Table 4a - Detail of Taxing District Levies
Tax Year 2004-05

NOTE: Where urban renewal excess value impacts the district, report any reduced rate levies on a separate table 4a.

County: Washington

1 Taxing District Code	341940000
2 Taxing District Name (Co. No.)	City of Hillsboro (51)
3 Counties in which District lies	

4 Levy Approved <u>Before</u> or <u>After</u> 10/6/01	PERMANENT	LOCAL OPTION	"GAP" BONDS OR UR SPECIAL LEVY	BONDS	TOTAL
	Inside M5 Limit	Inside M5 Limit	Inside M5 Limit	Outside M5 Limit	
Ad Valorem Tax Levies					
5 Permanent Levy (if dollar amount)					0.00
6 Local Option Levy (if dollar amount)*					0.00
7 "GAP" Bond Levy					0.00
8 Urban Renewal Special Levy					0.00
9 Bond Levy*					0.00
10 TOTAL DOLLAR LEVY (add lines 5 thru 9)	0.00	0.00	0.00	0.00	0.00

Adjustments					
11 Amount Raised in Other Counties	0.00	0.00	0.00	0.00	0.00
12 NET DOLLAR LEVY FOR TAX RATE (line 10 minus line 11)	0.00	0.00	0.00	0.00	0.00

Taxable Property Value (if an urban renewal plan is involved, report reduced rate levies separately)		
13 Total Assessed Value		6,397,915,313
14 Add: Non-Profit Housing Value		0
15 Add: Fish and Wildlife Value		0
16 Subtract: Urban Renewal Excess (amt. used only)**		0
17 VALUE TO COMPUTE THE TAX RATE		6,397,915,313

Tax Computations					
18 Tax Rate (for dollar levies, line 12 divided by line 17)***	3.6665	1.1000	0.0000	0.0000	4.7665
19 Amount Tax Rate Will Raise (line 17 times line 18)	23,457,956.50	7,037,706.84	0.00	0.00	30,495,663.34
20 Truncation Loss (for dollar levies only) (line 12 minus line 19)	0.00	0.00	0.00	0.00	0.00
21 Total Timber Offset Amount (county district only)	0.00				0.00
22 Timber Tax Rate (line 21 divided by line 17)	0.0000				0.0000
23 Billing Rate (line 18 minus line 22)	3.6665	1.1000	0.0000	0.0000	4.7665
24 Calculated Tax for Extension for District (line 23 times line 17)	23,457,956.50	7,037,706.84	0.00	0.00	30,495,663.34
24a Gain from UR Division of Tax Rate Truncation	0.00	0.00	0.00	0.00	0.00
24b Gain or Loss from UR Division of Tax Across Counties	0.00	0.00	0.00	0.00	0.00
24c Net Tax for Extension (24 + 24a + 24b)	23,457,956.50	7,037,706.84	0.00	0.00	30,495,663.34
25 Actual Tax Extended for District	23,457,958.91	7,037,718.77	0.00	0.00	30,495,677.68
26 District's Gain or Loss from Individual Extension (25 - 24c)	2.41	11.93	0.00	0.00	14.34
27 District's Compression Loss (Enter as a negative number)****	-6.20	-61.82	0.00	0.00	-68.02
28 DISTRICT TAXES IMPOSED (line 24c+line 26+line 27)	23,457,952.71	7,037,656.95	0.00	0.00	30,495,609.66

Additional Taxes/Penalties		
29 Farmland (ORS 308A.703)	139,267.82	139,267.82
30 Forestland (ORS 308A.703)	0.00	0.00
31 Small Tract Forestland (STF) (ORS 308A.703)	0.00	0.00
32 Open Space (ORS 308.770)	0.00	0.00
33		
34 Historic Property (ORS 358.525)	0.00	0.00
35 Other _____	0.00	0.00
36 Late Filing Fee County Only (ORS 308.302)	0.00	0.00
37 Roll Corrections (ORS 311.206), incl. omitted property/other roll corrections, but excl. roll corrections under ORS 311.208.	27,526.38	27,526.38
38 TOTAL ADDITIONAL TAXES/PENALTIES (lines 29 thru 37)	166,794.20	166,794.20

39 TOTAL TO BE RECEIVED (line 28 plus line 38)	23,457,952.71	7,037,656.95	0.00	166,794.20	30,662,403.86
---	---------------	--------------	------	------------	---------------

40 Percentage Schedule (ORS 311.390) [OPTIONAL]					5.4222103%
---	--	--	--	--	------------

* If district has multiple Local Option or Bond levies, please show each levy on a separate 4a page (see instructions about combining in some cases).

** For urban renewal special levies, enter zero on this line: excess value is **not** subtracted.

*** Line 12/Line 17 computation applies **ONLY** to dollar levies; if district has a rate levy, enter the tax rate used.

**** Enter only the district or U.R. special levy compression loss. Urban renewal division of tax compression loss is reported on table 4e. See instructions.

Table 4a - Detail of Taxing District Levies
Tax Year 2004-05

NOTE: Where urban renewal excess value impacts the district, report any reduced rate levies on a separate table 4a.

County: Washington

1 Taxing District Code	342120000
2 Taxing District Name (Co. No.)	City of King City (52)
3 Counties in which District lies	

4 Levy Approved <u>Before</u> or <u>After</u> 10/6/01	PERMANENT	LOCAL OPTION	"GAP" BONDS OR UR SPECIAL LEVY	BONDS	TOTAL
	Inside M5 Limit	Inside M5 Limit	Inside M5 Limit	Outside M5 Limit	
Ad Valorem Tax Levies					
5 Permanent Levy (if dollar amount)					0.00
6 Local Option Levy (if dollar amount)*					0.00
7 "GAP" Bond Levy					0.00
8 Urban Renewal Special Levy					0.00
9 Bond Levy*					0.00
10 TOTAL DOLLAR LEVY (add lines 5 thru 9)	0.00	0.00	0.00	0.00	0.00

Adjustments					
11 Amount Raised in Other Counties	0.00	0.00	0.00	0.00	0.00
12 NET DOLLAR LEVY FOR TAX RATE (line 10 minus line 11)	0.00	0.00	0.00	0.00	0.00

Taxable Property Value (if an urban renewal plan is involved, report reduced rate levies separately)		
13 Total Assessed Value		177,620,564
14 Add: Non-Profit Housing Value		0
15 Add: Fish and Wildlife Value		0
16 Subtract: Urban Renewal Excess (amt. used only)**		0
17 VALUE TO COMPUTE THE TAX RATE		177,620,564

Tax Computations					
18 Tax Rate (for dollar levies, line 12 divided by line 17)***	1.5261	0.0000	0.0000	0.0000	1.5261
19 Amount Tax Rate Will Raise (line 17 times line 18)	271,066.74	0.00	0.00	0.00	271,066.74
20 Truncation Loss (for dollar levies only) (line 12 minus line 19)	0.00	0.00	0.00	0.00	0.00
21 Total Timber Offset Amount (county district only)	0.00				0.00
22 Timber Tax Rate (line 21 divided by line 17)	0.0000				0.0000
23 Billing Rate (line 18 minus line 22)	1.5261	0.0000	0.0000	0.0000	1.5261
24 Calculated Tax for Extension for District (line 23 times line 17)	271,066.74	0.00	0.00	0.00	271,066.74
24a Gain from UR Division of Tax Rate Truncation	0.00	0.00	0.00	0.00	0.00
24b Gain or Loss from UR Division of Tax Across Counties	0.00	0.00	0.00	0.00	0.00
24c Net Tax for Extension (24 + 24a + 24b)	271,066.74	0.00	0.00	0.00	271,066.74
25 Actual Tax Extended for District	271,066.77	0.00	0.00	0.00	271,066.77
26 District's Gain or Loss from Individual Extension (25 - 24c)	0.03	0.00	0.00	0.00	0.03
27 District's Compression Loss (Enter as a negative number)****	0.00	0.00	0.00	0.00	0.00
28 DISTRICT TAXES IMPOSED (line 24c+line 26+line 27)	271,066.77	0.00	0.00	0.00	271,066.77

Additional Taxes/Penalties		
29 Farmland (ORS 308A.703)	5,557.97	5,557.97
30 Forestland (ORS 308A.703)	0.00	0.00
31 Small Tract Forestland (STF) (ORS 308A.703)	0.00	0.00
32 Open Space (ORS 308.770)	0.00	0.00
33		
34 Historic Property (ORS 358.525)	0.00	0.00
35 Other _____	0.00	0.00
36 Late Filing Fee County Only (ORS 308.302)	0.00	0.00
37 Roll Corrections (ORS 311.206), incl. omitted property/other roll corrections, but excl. roll corrections under ORS 311.208.	290.33	290.33
38 TOTAL ADDITIONAL TAXES/PENALTIES (lines 29 thru 37)	5,848.30	5,848.30

39 TOTAL TO BE RECEIVED (line 28 plus line 38)	271,066.77	0.00	0.00	5,848.30	276,915.07
---	------------	------	------	----------	------------

40 Percentage Schedule (ORS 311.390) [OPTIONAL]					0.0489685%
---	--	--	--	--	------------

* If district has multiple Local Option or Bond levies, please show each levy on a separate 4a page (see instructions about combining in some cases).
 ** For urban renewal special levies, enter zero on this line: excess value is **not** subtracted.
 *** Line 12/Line 17 computation applies ONLY to dollar levies; if district has a rate levy, enter the tax rate used.
 **** Enter only the district or U.R. special levy compression loss. Urban renewal division of tax compression loss is reported on table 4e. See instructions.

Table 4a - Detail of Taxing District Levies
Tax Year 2004-05

NOTE: Where urban renewal excess value impacts the district, report any reduced rate levies on a separate table 4a.

County: Washington

1 Taxing District Code	342162000
2 Taxing District Name (Co. No.)	City of Lake Oswego - Inside operating (53)
3 Counties in which District lies	Multnomah-Clackamas

4 Levy Approved <u>Before</u> or <u>After</u> 10/6/01	PERMANENT	LOCAL OPTION	"GAP" BONDS OR UR SPECIAL LEVY	BONDS	TOTAL
	Inside M5 Limit	Inside M5 Limit	Inside M5 Limit	Outside M5 Limit	
Ad Valorem Tax Levies					
5 Permanent Levy (if dollar amount)					0.00
6 Local Option Levy (if dollar amount)*					0.00
7 "GAP" Bond Levy					0.00
8 Urban Renewal Special Levy					0.00
9 Bond Levy*				0.00	0.00
10 TOTAL DOLLAR LEVY (add lines 5 thru 9)	0.00	0.00	0.00	0.00	0.00

Adjustments					
11 Amount Raised in Other Counties	0.00	0.00	0.00	0.00	0.00
12 NET DOLLAR LEVY FOR TAX RATE (line 10 minus line 11)	0.00	0.00	0.00	0.00	0.00

Taxable Property Value (if an urban renewal plan is involved, report reduced rate levies separately)		
13 Total Assessed Value		11,688,470
14 Add: Non-Profit Housing Value		0
15 Add: Fish and Wildlife Value		0
16 Subtract: Urban Renewal Excess (amt. used only)**		0
17 VALUE TO COMPUTE THE TAX RATE		11,688,470

Tax Computations					
18 Tax Rate (for dollar levies, line 12 divided by line 17)***	4.9703	0.0000	0.0000	0.0000	4.9703
19 Amount Tax Rate Will Raise (line 17 times line 18)	58,095.20	0.00	0.00	0.00	58,095.20
20 Truncation Loss (for dollar levies only) (line 12 minus line 19)	0.00	0.00	0.00	0.00	0.00
21 Total Timber Offset Amount (county district only)	0.00				0.00
22 Timber Tax Rate (line 21 divided by line 17)	0.0000				0.0000
23 Billing Rate (line 18 minus line 22)	4.9703	0.0000	0.0000	0.0000	4.9703
24 Calculated Tax for Extension for District (line 23 times line 17)	58,095.20	0.00	0.00	0.00	58,095.20
24a Gain from UR Division of Tax Rate Truncation	0.00	0.00	0.00	0.00	0.00
24b Gain or Loss from UR Division of Tax Across Counties	-1,854.96	0.00	0.00	0.00	-1,854.96
24c Net Tax for Extension (24 + 24a + 24b)	56,240.24	0.00	0.00	0.00	56,240.24
25 Actual Tax Extended for District	56,240.23	0.00	0.00	0.00	56,240.23
26 District's Gain or Loss from Individual Extension (25 - 24c)	-0.01	0.00	0.00	0.00	-0.01
27 District's Compression Loss (Enter as a negative number)****	0.00	0.00	0.00	0.00	0.00
28 DISTRICT TAXES IMPOSED (line 24c+line 26+line 27)	56,240.23	0.00	0.00	0.00	56,240.23

Additional Taxes/Penalties		
29 Farmland (ORS 308A.703)	0.00	0.00
30 Forestland (ORS 308A.703)	0.00	0.00
31 Small Tract Forestland (STF) (ORS 308A.703)	0.00	0.00
32 Open Space (ORS 308.770)	0.00	0.00
33		
34 Historic Property (ORS 358.525)	0.00	0.00
35 Other _____	0.00	0.00
36 Late Filing Fee County Only (ORS 308.302)	0.00	0.00
37 Roll Corrections (ORS 311.206), incl. omitted property/other roll corrections, but excl. roll corrections under ORS 311.208.	0.00	0.00
38 TOTAL ADDITIONAL TAXES/PENALTIES (lines 29 thru 37)	0.00	0.00

39 TOTAL TO BE RECEIVED (line 28 plus line 38)	56,240.23	0.00	0.00	0.00	56,240.23
---	-----------	------	------	------	-----------

40 Percentage Schedule (ORS 311.390) [OPTIONAL]					0.0099453%
---	--	--	--	--	------------

* If district has multiple Local Option or Bond levies, please show each levy on a separate 4a page (see instructions about combining in some cases).

** For urban renewal special levies, enter zero on this line: excess value is **not** subtracted.

*** Line 12/Line 17 computation applies **ONLY** to dollar levies; if district has a rate levy, enter the tax rate used.

**** Enter only the district or U.R. special levy compression loss. Urban renewal division of tax compression loss is reported on table 4e. See instructions.

Table 4a - Detail of Taxing District Levies
Tax Year 2004-05

NOTE: Where urban renewal excess value impacts the district, report any reduced rate levies on a separate table 4a.

County: Washington

1 Taxing District Code	342163000
2 Taxing District Name (Co. No.)	City of Lake Oswego - Bonds Operating (69)
3 Counties in which District lies	Multnomah-Clackamas

4 Levy Approved <u>Before</u> or <u>After</u> 10/6/01	PERMANENT	LOCAL OPTION	"GAP" BONDS OR UR SPECIAL LEVY	BONDS	TOTAL
	Inside M5 Limit	Inside M5 Limit	Inside M5 Limit	Outside M5 Limit	
Ad Valorem Tax Levies					
5 Permanent Levy (if dollar amount)					0.00
6 Local Option Levy (if dollar amount)*					0.00
7 "GAP" Bond Levy					0.00
8 Urban Renewal Special Levy					0.00
9 Bond Levy*				3,773,404.00	3,773,404.00
10 TOTAL DOLLAR LEVY (add lines 5 thru 9)	0.00	0.00	0.00	3,773,404.00	3,773,404.00

Adjustments					
11 Amount Raised in Other Counties	0.00	0.00	0.00	3,762,932.54	3,762,932.54
12 NET DOLLAR LEVY FOR TAX RATE (line 10 minus line 11)	0.00	0.00	0.00	10,471.46	10,471.46

Taxable Property Value (if an urban renewal plan is involved, report reduced rate levies separately)		
13 Total Assessed Value		11,688,470
14 Add: Non-Profit Housing Value		0
15 Add: Fish and Wildlife Value		0
16 Subtract: Urban Renewal Excess (amt. used only)**		0
17 VALUE TO COMPUTE THE TAX RATE		11,688,470

Tax Computations					
18 Tax Rate (for dollar levies, line 12 divided by line 17)***	0.0000	0.0000	0.0000	0.8958	0.8958
19 Amount Tax Rate Will Raise (line 17 times line 18)	0.00	0.00	0.00	10,470.53	10,470.53
20 Truncation Loss (for dollar levies only) (line 12 minus line 19)	0.00	0.00	0.00	0.93	0.93
21 Total Timber Offset Amount (county district only)	0.00				0.00
22 Timber Tax Rate (line 21 divided by line 17)	0.0000				0.0000
23 Billing Rate (line 18 minus line 22)	0.0000	0.0000	0.0000	0.8958	0.8958
24 Calculated Tax for Extension for District (line 23 times line 17)	0.00	0.00	0.00	10,470.53	10,470.53
24a Gain from UR Division of Tax Rate Truncation	0.00	0.00	0.00	0.00	0.00
24b Gain or Loss from UR Division of Tax Across Counties	0.00	0.00	0.00	-314.42	-314.42
24c Net Tax for Extension (24 + 24a + 24b)	0.00	0.00	0.00	10,156.11	10,156.11
25 Actual Tax Extended for District	0.00	0.00	0.00	10,156.14	10,156.14
26 District's Gain or Loss from Individual Extension (25 - 24c)	0.00	0.00	0.00	0.03	0.03
27 District's Compression Loss (Enter as a negative number)****	0.00	0.00	0.00	0.00	0.00
28 DISTRICT TAXES IMPOSED (line 24c+line 26+line 27)	0.00	0.00	0.00	10,156.14	10,156.14

Additional Taxes/Penalties				
29 Farmland (ORS 308A.703)			0.00	0.00
30 Forestland (ORS 308A.703)			0.00	0.00
31 Small Tract Forestland (STF) (ORS 308A.703)			0.00	0.00
32 Open Space (ORS 308.770)			0.00	0.00
33				
34 Historic Property (ORS 358.525)			0.00	0.00
35 Other _____			0.00	0.00
36 Late Filing Fee County Only (ORS 308.302)			0.00	0.00
37 Roll Corrections (ORS 311.206), incl. omitted property/other roll corrections, but excl. roll corrections under ORS 311.208.			0.00	0.00
38 TOTAL ADDITIONAL TAXES/PENALTIES (lines 29 thru 37)			0.00	0.00

39 TOTAL TO BE RECEIVED (line 28 plus line 38)	0.00	0.00	0.00	10,156.14	10,156.14
---	------	------	------	-----------	-----------

40 Percentage Schedule (ORS 311.390) [OPTIONAL]					0.0017960%
---	--	--	--	--	------------

* If district has multiple Local Option or Bond levies, please show each levy on a separate 4a page (see instructions about combining in some cases).
 ** For urban renewal special levies, enter zero on this line: excess value is **not** subtracted.
 *** Line 12/Line 17 computation applies **ONLY** to dollar levies; if district has a rate levy, enter the tax rate used.
 **** Enter only the district or U.R. special levy compression loss. Urban renewal division of tax compression loss is reported on table 4e. See instructions.

Table 4a - Detail of Taxing District Levies
Tax Year 2004-05

NOTE: Where urban renewal excess value impacts the district, report any reduced rate levies on a separate table 4a.

County: Washington

1 Taxing District Code	342550000
2 Taxing District Name (Co. No.)	City of North Plains (54)
3 Counties in which District lies	

4 Levy Approved <u>Before</u> or <u>After</u> 10/6/01	PERMANENT	LOCAL OPTION	"GAP" BONDS OR UR SPECIAL LEVY	BONDS	TOTAL
	Inside M5 Limit	Inside M5 Limit	Inside M5 Limit	Outside M5 Limit	
Ad Valorem Tax Levies					
5 Permanent Levy (if dollar amount)					0.00
6 Local Option Levy (if dollar amount)*		54,893.00			54,893.00
7 "GAP" Bond Levy					0.00
8 Urban Renewal Special Levy					0.00
9 Bond Levy*				54,661.00	54,661.00
10 TOTAL DOLLAR LEVY (add lines 5 thru 9)	0.00	54,893.00	0.00	54,661.00	109,554.00

Adjustments					
11 Amount Raised in Other Counties	0.00	0.00	0.00	0.00	0.00
12 NET DOLLAR LEVY FOR TAX RATE (line 10 minus line 11)	0.00	54,893.00	0.00	54,661.00	109,554.00

Taxable Property Value (if an urban renewal plan is involved, report reduced rate levies separately)	
13 Total Assessed Value	111,199,902
14 Add: Non-Profit Housing Value	0
15 Add: Fish and Wildlife Value	0
16 Subtract: Urban Renewal Excess (amt. used only)**	0
17 VALUE TO COMPUTE THE TAX RATE	111,199,902

Tax Computations					
18 Tax Rate (for dollar levies, line 12 divided by line 17)***	2.1712	0.4936	0.0000	0.4915	3.1563
19 Amount Tax Rate Will Raise (line 17 times line 18)	241,437.23	54,888.27	0.00	54,654.75	350,980.25
20 Truncation Loss (for dollar levies only) (line 12 minus line 19)	0.00	4.73	0.00	6.25	10.98
21 Total Timber Offset Amount (county district only)	0.00				0.00
22 Timber Tax Rate (line 21 divided by line 17)	0.0000				0.0000
23 Billing Rate (line 18 minus line 22)	2.1712	0.4936	0.0000	0.4915	3.1563
24 Calculated Tax for Extension for District (line 23 times line 17)	241,437.23	54,888.27	0.00	54,654.75	350,980.25
24a Gain from UR Division of Tax Rate Truncation	0.00	0.00	0.00	0.00	0.00
24b Gain or Loss from UR Division of Tax Across Counties	0.00	0.00	0.00	0.00	0.00
24c Net Tax for Extension (24 + 24a + 24b)	241,437.23	54,888.27	0.00	54,654.75	350,980.25
25 Actual Tax Extended for District	241,437.15	54,888.34	0.00	54,654.80	350,980.29
26 District's Gain or Loss from Individual Extension (25 - 24c)	-0.08	0.07	0.00	0.05	0.04
27 District's Compression Loss (Enter as a negative number)****	0.00	0.00	0.00	0.00	0.00
28 DISTRICT TAXES IMPOSED (line 24c+line 26+line 27)	241,437.15	54,888.34	0.00	54,654.80	350,980.29

Additional Taxes/Penalties		
29 Farmland (ORS 308A.703)	0.00	0.00
30 Forestland (ORS 308A.703)	0.00	0.00
31 Small Tract Forestland (STF) (ORS 308A.703)	0.00	0.00
32 Open Space (ORS 308.770)	0.00	0.00
33		
34 Historic Property (ORS 358.525)	0.00	0.00
35 Other _____	0.00	0.00
36 Late Filing Fee County Only (ORS 308.302)	0.00	0.00
37 Roll Corrections (ORS 311.206), incl. omitted property/other roll corrections, but excl. roll corrections under ORS 311.208.	0.00	0.00
38 TOTAL ADDITIONAL TAXES/PENALTIES (lines 29 thru 37)	0.00	0.00

39 TOTAL TO BE RECEIVED (line 28 plus line 38)	241,437.15	54,888.34	0.00	54,654.80	350,980.29
---	------------	-----------	------	-----------	------------

40 Percentage Schedule (ORS 311.390) [OPTIONAL]					0.0620659%
---	--	--	--	--	------------

* If district has multiple Local Option or Bond levies, please show each levy on a separate 4a page (see instructions about combining in some cases).
 ** For urban renewal special levies, enter zero on this line: excess value is **not** subtracted.
 *** Line 12/Line 17 computation applies **ONLY** to dollar levies; if district has a rate levy, enter the tax rate used.
 **** Enter only the district or U.R. special levy compression loss. Urban renewal division of tax compression loss is reported on table 4e. See instructions.

Table 4a - Detail of Taxing District Levies
Tax Year 2004-05

NOTE: Where urban renewal excess value impacts the district, report any reduced rate levies on a separate table 4a.

County: **Washington**

1 Taxing District Code	342680000
2 Taxing District Name (Co. No.)	City of Portland (55)
3 Counties in which District lies	Multnomah-Clackamas

4 Levy Approved <u>Before</u> or <u>After</u> 10/6/01	PERMANENT	LOCAL OPTION	"GAP" BONDS OR UR SPECIAL LEVY	BONDS BEFORE	TOTAL
	Inside M5 Limit	Inside M5 Limit	Inside M5 Limit	Outside M5 Limit	
Ad Valorem Tax Levies					
5 Permanent Levy (if dollar amount)					0.00
6 Local Option Levy (if dollar amount)*					0.00
7 "GAP" Bond Levy			86,522,327.00		86,522,327.00
8 Urban Renewal Special Levy					0.00
9 Bond Levy*				7,749,335.00	7,749,335.00
10 TOTAL DOLLAR LEVY (add lines 5 thru 9)	0.00	0.00	86,522,327.00	7,749,335.00	94,271,662.00

Adjustments					
11 Amount Raised in Other Counties	0.00	0.00	86,270,593.31	7,726,788.58	93,997,381.89
12 NET DOLLAR LEVY FOR TAX RATE (line 10 minus line 11)	0.00	0.00	251,733.69	22,546.42	274,280.11

Taxable Property Value (if an urban renewal plan is involved, report reduced rate levies separately)					
13 Total Assessed Value					105,107,787
14 Add: Non-Profit Housing Value					0
15 Add: Fish and Wildlife Value					0
16 Subtract: Urban Renewal Excess (amt. used only)**					0
17 VALUE TO COMPUTE THE TAX RATE					105,107,787

Tax Computations					
18 Tax Rate (for dollar levies, line 12 divided by line 17)***	4.5770	0.0000	2.3950	0.2145	7.1865
19 Amount Tax Rate Will Raise (line 17 times line 18)	481,078.34	0.00	251,733.15	22,545.62	755,357.11
20 Truncation Loss (for dollar levies only) (line 12 minus line 19)	0.00	0.00	0.54	0.80	1.34
21 Total Timber Offset Amount (county district only)	0.00				0.00
22 Timber Tax Rate (line 21 divided by line 17)	0.0000				0.0000
23 Billing Rate (line 18 minus line 22)	4.5770	0.0000	2.3950	0.2145	7.1865
24 Calculated Tax for Extension for District (line 23 times line 17)	481,078.34	0.00	251,733.15	22,545.62	755,357.11
24a Gain from UR Division of Tax Rate Truncation	0.00	0.00	0.00	0.00	0.00
24b Gain or Loss from UR Division of Tax Across Counties	-29,461.71	0.00	-15,408.81	-1,324.34	-46,194.86
24c Net Tax for Extension (24 + 24a + 24b)	451,616.63	0.00	236,324.34	21,221.28	709,162.25
25 Actual Tax Extended for District	451,616.68	0.00	236,324.43	21,221.24	709,162.35
26 District's Gain or Loss from Individual Extension (25 - 24c)	0.05	0.00	0.09	-0.04	0.10
27 District's Compression Loss (Enter as a negative number)****	-509.34	0.00	-266.55	0.00	-775.89
28 DISTRICT TAXES IMPOSED (line 24c+line 26+line 27)	451,107.34	0.00	236,057.88	21,221.24	708,386.46

Additional Taxes/Penalties						
29 Farmland (ORS 308A.703)					0.00	0.00
30 Forestland (ORS 308A.703)					0.00	0.00
31 Small Tract Forestland (STF) (ORS 308A.703)					0.00	0.00
32 Open Space (ORS 308.770)					0.00	0.00
33						
34 Historic Property (ORS 358.525)					0.00	0.00
35 Other _____					0.00	0.00
36 Late Filing Fee County Only (ORS 308.302)					0.00	0.00
37 Roll Corrections (ORS 311.206), incl. omitted property/other roll corrections, but excl. roll corrections under ORS 311.208.					0.00	0.00
38 TOTAL ADDITIONAL TAXES/PENALTIES (lines 29 thru 37)					0.00	0.00

39 TOTAL TO BE RECEIVED (line 28 plus line 38)	451,107.34	0.00	236,057.88	21,221.24	708,386.46
---	------------	------	------------	-----------	------------

40 Percentage Schedule (ORS 311.390) [OPTIONAL]					0.1252681%
---	--	--	--	--	------------

* If district has multiple Local Option or Bond levies, please show each levy on a separate 4a page (see instructions about combining in some cases).

** For urban renewal special levies, enter zero on this line: excess value is **not** subtracted.

*** Line 12/Line 17 computation applies **ONLY** to dollar levies; if district has a rate levy, enter the tax rate used.

**** Enter only the district or U.R. special levy compression loss. Urban renewal division of tax compression loss is reported on table 4e. See instructions.

Table 4a - Detail of Taxing District Levies
Tax Year 2004-05

NOTE: Where urban renewal excess value impacts the district, report any reduced rate levies on a separate table 4a.

County: Washington

1 Taxing District Code	342680000
2 Taxing District Name (Co. No.)	City of Portland (81)
3 Counties in which District lies	Multnomah-Clackamas

4 Levy Approved <u>Before</u> or <u>After</u> 10/6/01	PERMANENT	LOCAL OPTION AFTER	"GAP" BONDS OR UR SPECIAL LEVY	BONDS	TOTAL
	Inside M5 Limit	Inside M5 Limit	Inside M5 Limit	Outside M5 Limit	
Ad Valorem Tax Levies					
5 Permanent Levy (if dollar amount)					0.00
6 Local Option Levy (if dollar amount)*					0.00
7 "GAP" Bond Levy					0.00
8 Urban Renewal Special Levy					0.00
9 Bond Levy*					0.00
10 TOTAL DOLLAR LEVY (add lines 5 thru 9)	0.00	0.00	0.00	0.00	0.00

Adjustments					
11 Amount Raised in Other Counties	0.00	0.00	0.00	0.00	0.00
12 NET DOLLAR LEVY FOR TAX RATE (line 10 minus line 11)	0.00	0.00	0.00	0.00	0.00

Taxable Property Value (if an urban renewal plan is involved, report reduced rate levies separately)		
13 Total Assessed Value		105,107,787
14 Add: Non-Profit Housing Value		0
15 Add: Fish and Wildlife Value		0
16 Subtract: Urban Renewal Excess (amt. used only)**		0
17 VALUE TO COMPUTE THE TAX RATE		105,107,787

Tax Computations					
18 Tax Rate (for dollar levies, line 12 divided by line 17)***	0.0000	0.7926	0.0000	0.0000	0.7926
19 Amount Tax Rate Will Raise (line 17 times line 18)	0.00	83,308.43	0.00	0.00	83,308.43
20 Truncation Loss (for dollar levies only) (line 12 minus line 19)	0.00	0.00	0.00	0.00	0.00
21 Total Timber Offset Amount (county district only)	0.00				0.00
22 Timber Tax Rate (line 21 divided by line 17)	0.0000				0.0000
23 Billing Rate (line 18 minus line 22)	0.0000	0.7926	0.0000	0.0000	0.7926
24 Calculated Tax for Extension for District (line 23 times line 17)	0.00	83,308.43	0.00	0.00	83,308.43
24a Gain from UR Division of Tax Rate Truncation	0.00	0.00	0.00	0.00	0.00
24b Gain or Loss from UR Division of Tax Across Counties	0.00	-4,614.23	0.00	0.00	-4,614.23
24c Net Tax for Extension (24 + 24a + 24b)	0.00	78,694.20	0.00	0.00	78,694.20
25 Actual Tax Extended for District	0.00	78,694.29	0.00	0.00	78,694.29
26 District's Gain or Loss from Individual Extension (25 - 24c)	0.00	0.09	0.00	0.00	0.09
27 District's Compression Loss (Enter as a negative number)****	0.00	-5,119.81	0.00	0.00	-5,119.81
28 DISTRICT TAXES IMPOSED (line 24c+line 26+line 27)	0.00	73,574.48	0.00	0.00	73,574.48

Additional Taxes/Penalties		
29 Farmland (ORS 308A.703)	0.00	0.00
30 Forestland (ORS 308A.703)	0.00	0.00
31 Small Tract Forestland (STF) (ORS 308A.703)	0.00	0.00
32 Open Space (ORS 308.770)	0.00	0.00
33		
34 Historic Property (ORS 358.525)	0.00	0.00
35 Other _____	0.00	0.00
36 Late Filing Fee County Only (ORS 308.302)	0.00	0.00
37 Roll Corrections (ORS 311.206), incl. omitted property/other roll corrections, but excl. roll corrections under ORS 311.208.	0.00	0.00
38 TOTAL ADDITIONAL TAXES/PENALTIES (lines 29 thru 37)	0.00	0.00

39 TOTAL TO BE RECEIVED (line 28 plus line 38)	0.00	73,574.48	0.00	0.00	73,574.48
---	------	-----------	------	------	-----------

40 Percentage Schedule (ORS 311.390) [OPTIONAL]					0.0130106%
---	--	--	--	--	------------

* If district has multiple Local Option or Bond levies, please show each levy on a separate 4a page (see instructions about combining in some cases).

** For urban renewal special levies, enter zero on this line: excess value is **not** subtracted.

*** Line 12/Line 17 computation applies **ONLY** to dollar levies; if district has a rate levy, enter the tax rate used.

**** Enter only the district or U.R. special levy compression loss. Urban renewal division of tax compression loss is reported on table 4e. See instructions.

Table 4a - Detail of Taxing District Levies
Tax Year 2004-05

NOTE: Where urban renewal excess value impacts the district, report any reduced rate levies on a separate table 4a.

County: Washington

1 Taxing District Code	342780000
2 Taxing District Name (Co. No.)	City of Rivergrove (64)
3 Counties in which District lies	Clackamas

4 Levy Approved <u>Before</u> or <u>After</u> 10/6/01	PERMANENT	LOCAL OPTION	"GAP" BONDS OR UR SPECIAL LEVY	BONDS	TOTAL
	Inside M5 Limit	Inside M5 Limit	Inside M5 Limit	Outside M5 Limit	
Ad Valorem Tax Levies					
5 Permanent Levy (if dollar amount)					0.00
6 Local Option Levy (if dollar amount)*					0.00
7 "GAP" Bond Levy					0.00
8 Urban Renewal Special Levy					0.00
9 Bond Levy*					0.00
10 TOTAL DOLLAR LEVY (add lines 5 thru 9)	0.00	0.00	0.00	0.00	0.00

Adjustments					
11 Amount Raised in Other Counties	0.00	0.00	0.00	0.00	0.00
12 NET DOLLAR LEVY FOR TAX RATE (line 10 minus line 11)	0.00	0.00	0.00	0.00	0.00

Taxable Property Value (if an urban renewal plan is involved, report reduced rate levies separately)		
13 Total Assessed Value		3,130,380
14 Add: Non-Profit Housing Value		0
15 Add: Fish and Wildlife Value		0
16 Subtract: Urban Renewal Excess (amt. used only)**		0
17 VALUE TO COMPUTE THE TAX RATE		3,130,380

Tax Computations					
18 Tax Rate (for dollar levies, line 12 divided by line 17)***	0.0000	0.0000	0.0000	0.0000	0.0000
19 Amount Tax Rate Will Raise (line 17 times line 18)	0.00	0.00	0.00	0.00	0.00
20 Truncation Loss (for dollar levies only) (line 12 minus line 19)	0.00	0.00	0.00	0.00	0.00
21 Total Timber Offset Amount (county district only)	0.00				0.00
22 Timber Tax Rate (line 21 divided by line 17)	0.0000				0.0000
23 Billing Rate (line 18 minus line 22)	0.0000	0.0000	0.0000	0.0000	0.0000
24 Calculated Tax for Extension for District (line 23 times line 17)	0.00	0.00	0.00	0.00	0.00
24a Gain from UR Division of Tax Rate Truncation	0.00	0.00	0.00	0.00	0.00
24b Gain or Loss from UR Division of Tax Across Counties	0.00	0.00	0.00	0.00	0.00
24c Net Tax for Extension (24 + 24a + 24b)	0.00	0.00	0.00	0.00	0.00
25 Actual Tax Extended for District	0.00	0.00	0.00	0.00	0.00
26 District's Gain or Loss from Individual Extension (25 - 24c)	0.00	0.00	0.00	0.00	0.00
27 District's Compression Loss (Enter as a negative number)****	0.00	0.00	0.00	0.00	0.00
28 DISTRICT TAXES IMPOSED (line 24c+line 26+line 27)	0.00	0.00	0.00	0.00	0.00

Additional Taxes/Penalties		
29 Farmland (ORS 308A.703)	0.00	0.00
30 Forestland (ORS 308A.703)	0.00	0.00
31 Small Tract Forestland (STF) (ORS 308A.703)	0.00	0.00
32 Open Space (ORS 308.770)	0.00	0.00
33		
34 Historic Property (ORS 358.525)	0.00	0.00
35 Other _____	0.00	0.00
36 Late Filing Fee County Only (ORS 308.302)	0.00	0.00
37 Roll Corrections (ORS 311.206), incl. omitted property/other roll corrections, but excl. roll corrections under ORS 311.208.	0.00	0.00
38 TOTAL ADDITIONAL TAXES/PENALTIES (lines 29 thru 37)	0.00	0.00

39 TOTAL TO BE RECEIVED (line 28 plus line 38)	0.00	0.00	0.00	0.00	0.00
---	------	------	------	------	------

40 Percentage Schedule (ORS 311.390) [OPTIONAL]					0.0000000%
---	--	--	--	--	------------

* If district has multiple Local Option or Bond levies, please show each levy on a separate 4a page (see instructions about combining in some cases).
 ** For urban renewal special levies, enter zero on this line: excess value is **not** subtracted.
 *** Line 12/Line 17 computation applies **ONLY** to dollar levies; if district has a rate levy, enter the tax rate used.
 **** Enter only the district or U.R. special levy compression loss. Urban renewal division of tax compression loss is reported on table 4e. See instructions.

Table 4a - Detail of Taxing District Levies
Tax Year 2004-05

NOTE: Where urban renewal excess value impacts the district, report any reduced rate levies on a separate table 4a.

County: Washington

1 Taxing District Code	342950000
2 Taxing District Name (Co. No.)	City of Sherwood (56)
3 Counties in which District lies	

4 Levy Approved <u>Before</u> or <u>After</u> 10/6/01	PERMANENT	LOCAL OPTION	"GAP" BONDS OR UR SPECIAL LEVY	BONDS	TOTAL
	Inside M5 Limit	Inside M5 Limit	Inside M5 Limit	Outside M5 Limit	
Ad Valorem Tax Levies					
5 Permanent Levy (if dollar amount)					0.00
6 Local Option Levy (if dollar amount)*					0.00
7 "GAP" Bond Levy					0.00
8 Urban Renewal Special Levy					0.00
9 Bond Levy*				857,292.00	857,292.00
10 TOTAL DOLLAR LEVY (add lines 5 thru 9)	0.00	0.00	0.00	857,292.00	857,292.00

Adjustments					
11 Amount Raised in Other Counties	0.00	0.00	0.00	0.00	0.00
12 NET DOLLAR LEVY FOR TAX RATE (line 10 minus line 11)	0.00	0.00	0.00	857,292.00	857,292.00

Taxable Property Value (if an urban renewal plan is involved, report reduced rate levies separately)	
13 Total Assessed Value	1,014,597,352
14 Add: Non-Profit Housing Value	0
15 Add: Fish and Wildlife Value	0
16 Subtract: Urban Renewal Excess (amt. used only)**	59,009,371
17 VALUE TO COMPUTE THE TAX RATE	955,587,981

Tax Computations					
18 Tax Rate (for dollar levies, line 12 divided by line 17)***	3.2975	0.0000	0.0000	0.8971	4.1946
19 Amount Tax Rate Will Raise (line 17 times line 18)	3,151,051.37	0.00	0.00	857,257.98	4,008,309.35
20 Truncation Loss (for dollar levies only) (line 12 minus line 19)	0.00	0.00	0.00	34.02	34.02
21 Total Timber Offset Amount (county district only)	0.00				0.00
22 Timber Tax Rate (line 21 divided by line 17)	0.0000				0.0000
23 Billing Rate (line 18 minus line 22)	3.2975	0.0000	0.0000	0.8971	4.1946
24 Calculated Tax for Extension for District (line 23 times line 17)	3,151,051.37	0.00	0.00	857,257.98	4,008,309.35
24a Gain from UR Division of Tax Rate Truncation	85.09	0.00	0.00	76.79	161.88
24b Gain or Loss from UR Division of Tax Across Counties	0.00	0.00	0.00	0.00	0.00
24c Net Tax for Extension (24 + 24a + 24b)	3,151,136.46	0.00	0.00	857,334.77	4,008,471.23
25 Actual Tax Extended for District	3,151,136.75	0.00	0.00	857,336.60	4,008,473.35
26 District's Gain or Loss from Individual Extension (25 - 24c)	0.29	0.00	0.00	1.83	2.12
27 District's Compression Loss (Enter as a negative number)****	-1.18	0.00	0.00	0.00	-1.18
28 DISTRICT TAXES IMPOSED (line 24c+line 26+line 27)	3,151,135.57	0.00	0.00	857,336.60	4,008,472.17

Additional Taxes/Penalties		
29 Farmland (ORS 308A.703)	93,351.24	93,351.24
30 Forestland (ORS 308A.703)	0.00	0.00
31 Small Tract Forestland (STF) (ORS 308A.703)	0.00	0.00
32 Open Space (ORS 308.770)	0.00	0.00
33		
34 Historic Property (ORS 358.525)	0.00	0.00
35 Other _____	0.00	0.00
36 Late Filing Fee County Only (ORS 308.302)	0.00	0.00
37 Roll Corrections (ORS 311.206), incl. omitted property/other roll corrections, but excl. roll corrections under ORS 311.208.	233.66	233.66
38 TOTAL ADDITIONAL TAXES/PENALTIES (lines 29 thru 37)	93,584.90	93,584.90

39 TOTAL TO BE RECEIVED (line 28 plus line 38)	3,151,135.57	0.00	0.00	950,921.50	4,102,057.07
---	--------------	------	------	------------	--------------

40 Percentage Schedule (ORS 311.390) [OPTIONAL]					0.7253905%
---	--	--	--	--	------------

* If district has multiple Local Option or Bond levies, please show each levy on a separate 4a page (see instructions about combining in some cases).
 ** For urban renewal special levies, enter zero on this line: excess value is **not** subtracted.
 *** Line 12/Line 17 computation applies ONLY to dollar levies; if district has a rate levy, enter the tax rate used.
 **** Enter only the district or U.R. special levy compression loss. Urban renewal division of tax compression loss is reported on table 4e. See instructions.

Table 4a - Detail of Taxing District Levies
Tax Year 2004-05

NOTE: Where urban renewal excess value impacts the district, report any reduced rate levies on a separate table 4a.

County: Washington

1 Taxing District Code	343120000
2 Taxing District Name (Co. No.)	City of Tigard (57)
3 Counties in which District lies	

4 Levy Approved <u>Before</u> or <u>After</u> 10/6/01	PERMANENT	LOCAL OPTION	"GAP" BONDS OR UR SPECIAL LEVY	BONDS	TOTAL
	Inside M5 Limit	Inside M5 Limit	Inside M5 Limit	Outside M5 Limit	
Ad Valorem Tax Levies					
5 Permanent Levy (if dollar amount)					0.00
6 Local Option Levy (if dollar amount)*					0.00
7 "GAP" Bond Levy					0.00
8 Urban Renewal Special Levy					0.00
9 Bond Levy*				721,642.00	721,642.00
10 TOTAL DOLLAR LEVY (add lines 5 thru 9)	0.00	0.00	0.00	721,642.00	721,642.00

Adjustments					
11 Amount Raised in Other Counties	0.00	0.00	0.00	0.00	0.00
12 NET DOLLAR LEVY FOR TAX RATE (line 10 minus line 11)	0.00	0.00	0.00	721,642.00	721,642.00

Taxable Property Value (if an urban renewal plan is involved, report reduced rate levies separately)	
13 Total Assessed Value	3,908,208,975
14 Add: Non-Profit Housing Value	0
15 Add: Fish and Wildlife Value	0
16 Subtract: Urban Renewal Excess (amt. used only)**	0
17 VALUE TO COMPUTE THE TAX RATE	3,908,208,975

Tax Computations					
18 Tax Rate (for dollar levies, line 12 divided by line 17)***	2.5131	0.0000	0.0000	0.1846	2.6977
19 Amount Tax Rate Will Raise (line 17 times line 18)	9,821,719.98	0.00	0.00	721,455.38	10,543,175.36
20 Truncation Loss (for dollar levies only) (line 12 minus line 19)	0.00	0.00	0.00	186.62	186.62
21 Total Timber Offset Amount (county district only)	0.00				0.00
22 Timber Tax Rate (line 21 divided by line 17)	0.0000				0.0000
23 Billing Rate (line 18 minus line 22)	2.5131	0.0000	0.0000	0.1846	2.6977
24 Calculated Tax for Extension for District (line 23 times line 17)	9,821,719.98	0.00	0.00	721,455.38	10,543,175.36
24a Gain from UR Division of Tax Rate Truncation	0.00	0.00	0.00	0.00	0.00
24b Gain or Loss from UR Division of Tax Across Counties	0.00	0.00	0.00	0.00	0.00
24c Net Tax for Extension (24 + 24a + 24b)	9,821,719.98	0.00	0.00	721,455.38	10,543,175.36
25 Actual Tax Extended for District	9,821,721.43	0.00	0.00	721,456.77	10,543,178.20
26 District's Gain or Loss from Individual Extension (25 - 24c)	1.45	0.00	0.00	1.39	2.84
27 District's Compression Loss (Enter as a negative number)****	-2.16	0.00	0.00	0.00	-2.16
28 DISTRICT TAXES IMPOSED (line 24c+line 26+line 27)	9,821,719.27	0.00	0.00	721,456.77	10,543,176.04

Additional Taxes/Penalties		
29 Farmland (ORS 308A.703)	14,167.93	14,167.93
30 Forestland (ORS 308A.703)	64.42	64.42
31 Small Tract Forestland (STF) (ORS 308A.703)	0.00	0.00
32 Open Space (ORS 308.770)	0.00	0.00
33		
34 Historic Property (ORS 358.525)	0.00	0.00
35 Other _____	0.00	0.00
36 Late Filing Fee County Only (ORS 308.302)	0.00	0.00
37 Roll Corrections (ORS 311.206), incl. omitted property/other roll corrections, but excl. roll corrections under ORS 311.208.	11,315.27	11,315.27
38 TOTAL ADDITIONAL TAXES/PENALTIES (lines 29 thru 37)	25,547.62	25,547.62

39 TOTAL TO BE RECEIVED (line 28 plus line 38)	9,821,719.27	0.00	0.00	747,004.39	10,568,723.66
---	--------------	------	------	------------	---------------

40 Percentage Schedule (ORS 311.390) [OPTIONAL]					1.8689286%
---	--	--	--	--	------------

* If district has multiple Local Option or Bond levies, please show each levy on a separate 4a page (see instructions about combining in some cases).
 ** For urban renewal special levies, enter zero on this line: excess value is **not** subtracted.
 *** Line 12/Line 17 computation applies ONLY to dollar levies; if district has a rate levy, enter the tax rate used.
 **** Enter only the district or U.R. special levy compression loss. Urban renewal division of tax compression loss is reported on table 4e. See instructions.

Table 4a - Detail of Taxing District Levies
Tax Year 2004-05

NOTE: Where urban renewal excess value impacts the district, report any reduced rate levies on a separate table 4a.

County: Washington

1 Taxing District Code	343160000
2 Taxing District Name (Co. No.)	City of Tualatin (58)
3 Counties in which District lies	Clackamas

4 Levy Approved <u>Before</u> or <u>After</u> 10/6/01	PERMANENT	LOCAL OPTION	"GAP" BONDS OR UR SPECIAL LEVY	BONDS	TOTAL
	Inside M5 Limit	Inside M5 Limit	Inside M5 Limit	Outside M5 Limit	
Ad Valorem Tax Levies					
5 Permanent Levy (if dollar amount)					0.00
6 Local Option Levy (if dollar amount)*					0.00
7 "GAP" Bond Levy					0.00
8 Urban Renewal Special Levy					0.00
9 Bond Levy*				227,912.00	227,912.00
10 TOTAL DOLLAR LEVY (add lines 5 thru 9)	0.00	0.00	0.00	227,912.00	227,912.00

Adjustments					
11 Amount Raised in Other Counties	0.00	0.00	0.00	31,956.09	31,956.09
12 NET DOLLAR LEVY FOR TAX RATE (line 10 minus line 11)	0.00	0.00	0.00	195,955.91	195,955.91

Taxable Property Value (if an urban renewal plan is involved, report reduced rate levies separately)		
13 Total Assessed Value		2,145,497,915
14 Add: Non-Profit Housing Value		0
15 Add: Fish and Wildlife Value		0
16 Subtract: Urban Renewal Excess (amt. used only)**		380,201,235
17 VALUE TO COMPUTE THE TAX RATE		1,765,296,680

Tax Computations					
18 Tax Rate (for dollar levies, line 12 divided by line 17)***	2.2665	0.0000	0.0000	0.1110	2.3775
19 Amount Tax Rate Will Raise (line 17 times line 18)	4,001,044.93	0.00	0.00	195,947.93	4,196,992.86
20 Truncation Loss (for dollar levies only) (line 12 minus line 19)	0.00	0.00	0.00	7.98	7.98
21 Total Timber Offset Amount (county district only)	0.00				0.00
22 Timber Tax Rate (line 21 divided by line 17)	0.0000				0.0000
23 Billing Rate (line 18 minus line 22)	2.2665	0.0000	0.0000	0.1110	2.3775
24 Calculated Tax for Extension for District (line 23 times line 17)	4,001,044.93	0.00	0.00	195,947.93	4,196,992.86
24a Gain from UR Division of Tax Rate Truncation	309.97	0.00	0.00	348.21	658.18
24b Gain or Loss from UR Division of Tax Across Counties	101,909.86	0.00	0.00	4,951.56	106,861.42
24c Net Tax for Extension (24 + 24a + 24b)	4,103,264.76	0.00	0.00	201,247.70	4,304,512.46
25 Actual Tax Extended for District	4,103,265.14	0.00	0.00	201,247.79	4,304,512.93
26 District's Gain or Loss from Individual Extension (25 - 24c)	0.38	0.00	0.00	0.09	0.47
27 District's Compression Loss (Enter as a negative number)****	-4.41	0.00	0.00	0.00	-4.41
28 DISTRICT TAXES IMPOSED (line 24c+line 26+line 27)	4,103,260.73	0.00	0.00	201,247.79	4,304,508.52

Additional Taxes/Penalties		
29 Farmland (ORS 308A.703)	0.00	0.00
30 Forestland (ORS 308A.703)	0.00	0.00
31 Small Tract Forestland (STF) (ORS 308A.703)	0.00	0.00
32 Open Space (ORS 308.770)	0.00	0.00
33		
34 Historic Property (ORS 358.525)	0.00	0.00
35 Other _____	0.00	0.00
36 Late Filing Fee County Only (ORS 308.302)	0.00	0.00
37 Roll Corrections (ORS 311.206), incl. omitted property/other roll corrections, but excl. roll corrections under ORS 311.208.	375.28	375.28
38 TOTAL ADDITIONAL TAXES/PENALTIES (lines 29 thru 37)	375.28	375.28

39 TOTAL TO BE RECEIVED (line 28 plus line 38)	4,103,260.73	0.00	0.00	201,623.07	4,304,883.80
40 Percentage Schedule (ORS 311.390) [OPTIONAL]					0.7612575%

* If district has multiple Local Option or Bond levies, please show each levy on a separate 4a page (see instructions about combining in some cases).
 ** For urban renewal special levies, enter zero on this line: excess value is **not** subtracted.
 *** Line 12/Line 17 computation applies ONLY to dollar levies; if district has a rate levy, enter the tax rate used.
 **** Enter only the district or U.R. special levy compression loss. Urban renewal division of tax compression loss is reported on table 4e. See instructions.

Table 4a - Detail of Taxing District Levies
Tax Year 2004-05

NOTE: Where urban renewal excess value impacts the district, report any reduced rate levies on a separate table 4a.

County: Washington

1 Taxing District Code	343340000
2 Taxing District Name (Co. No.)	City of Wilsonville (59)
3 Counties in which District lies	Clackamas

4 Levy Approved <u>Before</u> or <u>After</u> 10/6/01	PERMANENT	LOCAL OPTION	"GAP" BONDS OR UR SPECIAL LEVY	BONDS	TOTAL
	Inside M5 Limit	Inside M5 Limit	Inside M5 Limit	Outside M5 Limit	
Ad Valorem Tax Levies					
5 Permanent Levy (if dollar amount)					0.00
6 Local Option Levy (if dollar amount)*					0.00
7 "GAP" Bond Levy					0.00
8 Urban Renewal Special Levy					0.00
9 Bond Levy*				408,000.00	408,000.00
10 TOTAL DOLLAR LEVY (add lines 5 thru 9)	0.00	0.00	0.00	408,000.00	408,000.00

Adjustments					
11 Amount Raised in Other Counties	0.00	0.00	0.00	357,168.75	357,168.75
12 NET DOLLAR LEVY FOR TAX RATE (line 10 minus line 11)	0.00	0.00	0.00	50,831.25	50,831.25

Taxable Property Value (if an urban renewal plan is involved, report reduced rate levies separately)	
13 Total Assessed Value	200,318,514
14 Add: Non-Profit Housing Value	0
15 Add: Fish and Wildlife Value	0
16 Subtract: Urban Renewal Excess (amt. used only)**	0
17 VALUE TO COMPUTE THE TAX RATE	200,318,514

Tax Computations					
18 Tax Rate (for dollar levies, line 12 divided by line 17)***	2.5206	0.0000	0.0000	0.2537	2.7743
19 Amount Tax Rate Will Raise (line 17 times line 18)	504,922.85	0.00	0.00	50,820.81	555,743.66
20 Truncation Loss (for dollar levies only) (line 12 minus line 19)	0.00	0.00	0.00	10.44	10.44
21 Total Timber Offset Amount (county district only)	0.00				0.00
22 Timber Tax Rate (line 21 divided by line 17)	0.0000				0.0000
23 Billing Rate (line 18 minus line 22)	2.5206	0.0000	0.0000	0.2537	2.7743
24 Calculated Tax for Extension for District (line 23 times line 17)	504,922.85	0.00	0.00	50,820.81	555,743.66
24a Gain from UR Division of Tax Rate Truncation	0.00	0.00	0.00	0.00	0.00
24b Gain or Loss from UR Division of Tax Across Counties	-64,222.11	0.00	0.00	-6,450.26	-70,672.37
24c Net Tax for Extension (24 + 24a + 24b)	440,700.74	0.00	0.00	44,370.55	485,071.29
25 Actual Tax Extended for District	440,700.81	0.00	0.00	44,370.55	485,071.36
26 District's Gain or Loss from Individual Extension (25 - 24c)	0.07	0.00	0.00	0.00	0.07
27 District's Compression Loss (Enter as a negative number)****	0.00	0.00	0.00	0.00	0.00
28 DISTRICT TAXES IMPOSED (line 24c+line 26+line 27)	440,700.81	0.00	0.00	44,370.55	485,071.36

Additional Taxes/Penalties		
29 Farmland (ORS 308A.703)	0.00	0.00
30 Forestland (ORS 308A.703)	0.00	0.00
31 Small Tract Forestland (STF) (ORS 308A.703)	0.00	0.00
32 Open Space (ORS 308.770)	0.00	0.00
33		
34 Historic Property (ORS 358.525)	0.00	0.00
35 Other _____	0.00	0.00
36 Late Filing Fee County Only (ORS 308.302)	0.00	0.00
37 Roll Corrections (ORS 311.206), incl. omitted property/other roll corrections, but excl. roll corrections under ORS 311.208.	185.93	185.93
38 TOTAL ADDITIONAL TAXES/PENALTIES (lines 29 thru 37)	185.93	185.93

39 TOTAL TO BE RECEIVED (line 28 plus line 38)	440,700.81	0.00	0.00	44,556.48	485,257.29
40 Percentage Schedule (ORS 311.390) [OPTIONAL]					0.0858109%

* If district has multiple Local Option or Bond levies, please show each levy on a separate 4a page (see instructions about combining in some cases).
 ** For urban renewal special levies, enter zero on this line: excess value is **not** subtracted.
 *** Line 12/Line 17 computation applies **ONLY** to dollar levies; if district has a rate levy, enter the tax rate used.
 **** Enter only the district or U.R. special levy compression loss. Urban renewal division of tax compression loss is reported on table 4e. See instructions.

Table 4a - Detail of Taxing District Levies
Tax Year 2004-05

NOTE: Where urban renewal excess value impacts the district, report any reduced rate levies on a separate table 4a.

County: Washington

1 Taxing District Code	340041300
2 Taxing District Name (Co. No.)	Banks Fire District #13 (42)
3 Counties in which District lies	

4 Levy Approved <u>Before</u> or <u>After</u> 10/6/01	PERMANENT	LOCAL OPTION	"GAP" BONDS OR UR SPECIAL LEVY	BONDS	TOTAL
	Inside M5 Limit	Inside M5 Limit	Inside M5 Limit	Outside M5 Limit	
Ad Valorem Tax Levies					
5 Permanent Levy (if dollar amount)					0.00
6 Local Option Levy (if dollar amount)*					0.00
7 "GAP" Bond Levy					0.00
8 Urban Renewal Special Levy					0.00
9 Bond Levy*				107,570.00	107,570.00
10 TOTAL DOLLAR LEVY (add lines 5 thru 9)	0.00	0.00	0.00	107,570.00	107,570.00

Adjustments					
11 Amount Raised in Other Counties	0.00	0.00	0.00	0.00	0.00
12 NET DOLLAR LEVY FOR TAX RATE (line 10 minus line 11)	0.00	0.00	0.00	107,570.00	107,570.00

Taxable Property Value (if an urban renewal plan is involved, report reduced rate levies separately)	
13 Total Assessed Value	327,981,088
14 Add: Non-Profit Housing Value	0
15 Add: Fish and Wildlife Value	0
16 Subtract: Urban Renewal Excess (amt. used only)**	0
17 VALUE TO COMPUTE THE TAX RATE	327,981,088

Tax Computations					
18 Tax Rate (for dollar levies, line 12 divided by line 17)***	1.0831	0.0000	0.0000	0.3279	1.4110
19 Amount Tax Rate Will Raise (line 17 times line 18)	355,236.32	0.00	0.00	107,545.00	462,781.32
20 Truncation Loss (for dollar levies only) (line 12 minus line 19)	0.00	0.00	0.00	25.00	25.00
21 Total Timber Offset Amount (county district only)	0.00				0.00
22 Timber Tax Rate (line 21 divided by line 17)	0.0000				0.0000
23 Billing Rate (line 18 minus line 22)	1.0831	0.0000	0.0000	0.3279	1.4110
24 Calculated Tax for Extension for District (line 23 times line 17)	355,236.32	0.00	0.00	107,545.00	462,781.32
24a Gain from UR Division of Tax Rate Truncation	0.00	0.00	0.00	0.00	0.00
24b Gain or Loss from UR Division of Tax Across Counties	0.00	0.00	0.00	0.00	0.00
24c Net Tax for Extension (24 + 24a + 24b)	355,236.32	0.00	0.00	107,545.00	462,781.32
25 Actual Tax Extended for District	355,236.58	0.00	0.00	107,545.28	462,781.86
26 District's Gain or Loss from Individual Extension (25 - 24c)	0.26	0.00	0.00	0.28	0.54
27 District's Compression Loss (Enter as a negative number)****	-0.28	0.00	0.00	0.00	-0.28
28 DISTRICT TAXES IMPOSED (line 24c+line 26+line 27)	355,236.30	0.00	0.00	107,545.28	462,781.58

Additional Taxes/Penalties		
29 Farmland (ORS 308A.703)	369.52	369.52
30 Forestland (ORS 308A.703)	0.00	0.00
31 Small Tract Forestland (STF) (ORS 308A.703)	0.00	0.00
32 Open Space (ORS 308.770)	0.00	0.00
33		
34 Historic Property (ORS 358.525)	0.00	0.00
35 Other _____	0.00	0.00
36 Late Filing Fee County Only (ORS 308.302)	0.00	0.00
37 Roll Corrections (ORS 311.206), incl. omitted property/other roll corrections, but excl. roll corrections under ORS 311.208.	662.88	662.88
38 TOTAL ADDITIONAL TAXES/PENALTIES (lines 29 thru 37)	1,032.40	1,032.40

39 TOTAL TO BE RECEIVED (line 28 plus line 38)	355,236.30	0.00	0.00	108,577.68	463,813.98
40 Percentage Schedule (ORS 311.390) [OPTIONAL]					0.0820189%

* If district has multiple Local Option or Bond levies, please show each levy on a separate 4a page (see instructions about combining in some cases).
 ** For urban renewal special levies, enter zero on this line: excess value is **not** subtracted.
 *** Line 12/Line 17 computation applies **ONLY** to dollar levies; if district has a rate levy, enter the tax rate used.
 **** Enter only the district or U.R. special levy compression loss. Urban renewal division of tax compression loss is reported on table 4e. See instructions.

Table 4a - Detail of Taxing District Levies
Tax Year 2004-05

NOTE: Where urban renewal excess value impacts the district, report any reduced rate levies on a separate table 4a.

County: Washington

1 Taxing District Code	340040900
2 Taxing District Name (Co. No.)	Cornelius RFPD (39)
3 Counties in which District lies	

4 Levy Approved <u>Before</u> or <u>After</u> 10/6/01	PERMANENT	LOCAL OPTION	"GAP" BONDS OR UR SPECIAL LEVY	BONDS	TOTAL
	Inside M5 Limit	Inside M5 Limit	Inside M5 Limit	Outside M5 Limit	
Ad Valorem Tax Levies					
5 Permanent Levy (if dollar amount)					0.00
6 Local Option Levy (if dollar amount)*		115,000.00			115,000.00
7 "GAP" Bond Levy					0.00
8 Urban Renewal Special Levy					0.00
9 Bond Levy*					0.00
10 TOTAL DOLLAR LEVY (add lines 5 thru 9)	0.00	115,000.00	0.00	0.00	115,000.00

Adjustments					
11 Amount Raised in Other Counties	0.00	0.00	0.00	0.00	0.00
12 NET DOLLAR LEVY FOR TAX RATE (line 10 minus line 11)	0.00	115,000.00	0.00	0.00	115,000.00

Taxable Property Value (if an urban renewal plan is involved, report reduced rate levies separately)		
13 Total Assessed Value		121,474,340
14 Add: Non-Profit Housing Value		0
15 Add: Fish and Wildlife Value		0
16 Subtract: Urban Renewal Excess (amt. used only)**		0
17 VALUE TO COMPUTE THE TAX RATE		121,474,340

Tax Computations					
18 Tax Rate (for dollar levies, line 12 divided by line 17)***	0.6164	0.9467	0.0000	0.0000	1.5631
19 Amount Tax Rate Will Raise (line 17 times line 18)	74,876.78	114,999.76	0.00	0.00	189,876.54
20 Truncation Loss (for dollar levies only) (line 12 minus line 19)	0.00	0.24	0.00	0.00	0.24
21 Total Timber Offset Amount (county district only)	0.00				0.00
22 Timber Tax Rate (line 21 divided by line 17)	0.0000				0.0000
23 Billing Rate (line 18 minus line 22)	0.6164	0.9467	0.0000	0.0000	1.5631
24 Calculated Tax for Extension for District (line 23 times line 17)	74,876.78	114,999.76	0.00	0.00	189,876.54
24a Gain from UR Division of Tax Rate Truncation	0.00	0.00	0.00	0.00	0.00
24b Gain or Loss from UR Division of Tax Across Counties	0.00	0.00	0.00	0.00	0.00
24c Net Tax for Extension (24 + 24a + 24b)	74,876.78	114,999.76	0.00	0.00	189,876.54
25 Actual Tax Extended for District	74,876.87	114,999.80	0.00	0.00	189,876.67
26 District's Gain or Loss from Individual Extension (25 - 24c)	0.09	0.04	0.00	0.00	0.13
27 District's Compression Loss (Enter as a negative number)****	0.00	0.00	0.00	0.00	0.00
28 DISTRICT TAXES IMPOSED (line 24c+line 26+line 27)	74,876.87	114,999.80	0.00	0.00	189,876.67

Additional Taxes/Penalties		
29 Farmland (ORS 308A.703)	557.71	557.71
30 Forestland (ORS 308A.703)	560.27	560.27
31 Small Tract Forestland (STF) (ORS 308A.703)	0.00	0.00
32 Open Space (ORS 308.770)	0.00	0.00
33		
34 Historic Property (ORS 358.525)	0.00	0.00
35 Other _____	0.00	0.00
36 Late Filing Fee County Only (ORS 308.302)	0.00	0.00
37 Roll Corrections (ORS 311.206), incl. omitted property/other roll corrections, but excl. roll corrections under ORS 311.208.	74.01	74.01
38 TOTAL ADDITIONAL TAXES/PENALTIES (lines 29 thru 37)	1,191.99	1,191.99

39 TOTAL TO BE RECEIVED (line 28 plus line 38)	74,876.87	114,999.80	0.00	1,191.99	191,068.66
---	-----------	------------	------	----------	------------

40 Percentage Schedule (ORS 311.390) [OPTIONAL]					0.0337878%
---	--	--	--	--	------------

* If district has multiple Local Option or Bond levies, please show each levy on a separate 4a page (see instructions about combining in some cases).
 ** For urban renewal special levies, enter zero on this line: excess value is **not** subtracted.
 *** Line 12/Line 17 computation applies **ONLY** to dollar levies; if district has a rate levy, enter the tax rate used.
 **** Enter only the district or U.R. special levy compression loss. Urban renewal division of tax compression loss is reported on table 4e. See instructions.

Table 4a - Detail of Taxing District Levies
Tax Year 2004-05

NOTE: Where urban renewal excess value impacts the district, report any reduced rate levies on a separate table 4a.

County: Washington

1 Taxing District Code	340041000
2 Taxing District Name (Co. No.)	Forest Grove RFPD (40)
3 Counties in which District lies	

4 Levy Approved <u>Before</u> or <u>After</u> 10/6/01	PERMANENT	LOCAL OPTION	"GAP" BONDS OR UR SPECIAL LEVY	BONDS	TOTAL
	Inside M5 Limit	Inside M5 Limit	Inside M5 Limit	Outside M5 Limit	
Ad Valorem Tax Levies					
5 Permanent Levy (if dollar amount)					0.00
6 Local Option Levy (if dollar amount)*					0.00
7 "GAP" Bond Levy					0.00
8 Urban Renewal Special Levy					0.00
9 Bond Levy*				49,565.00	49,565.00
10 TOTAL DOLLAR LEVY (add lines 5 thru 9)	0.00	0.00	0.00	49,565.00	49,565.00

Adjustments					
11 Amount Raised in Other Counties	0.00	0.00	0.00	0.00	0.00
12 NET DOLLAR LEVY FOR TAX RATE (line 10 minus line 11)	0.00	0.00	0.00	49,565.00	49,565.00

Taxable Property Value (if an urban renewal plan is involved, report reduced rate levies separately)	
13 Total Assessed Value	310,649,719
14 Add: Non-Profit Housing Value	0
15 Add: Fish and Wildlife Value	0
16 Subtract: Urban Renewal Excess (amt. used only)**	0
17 VALUE TO COMPUTE THE TAX RATE	310,649,719

Tax Computations					
18 Tax Rate (for dollar levies, line 12 divided by line 17)***	1.2766	0.0000	0.0000	0.1595	1.4361
19 Amount Tax Rate Will Raise (line 17 times line 18)	396,575.43	0.00	0.00	49,548.63	446,124.06
20 Truncation Loss (for dollar levies only) (line 12 minus line 19)	0.00	0.00	0.00	16.37	16.37
21 Total Timber Offset Amount (county district only)	0.00				0.00
22 Timber Tax Rate (line 21 divided by line 17)	0.0000				0.0000
23 Billing Rate (line 18 minus line 22)	1.2766	0.0000	0.0000	0.1595	1.4361
24 Calculated Tax for Extension for District (line 23 times line 17)	396,575.43	0.00	0.00	49,548.63	446,124.06
24a Gain from UR Division of Tax Rate Truncation	0.00	0.00	0.00	0.00	0.00
24b Gain or Loss from UR Division of Tax Across Counties	0.00	0.00	0.00	0.00	0.00
24c Net Tax for Extension (24 + 24a + 24b)	396,575.43	0.00	0.00	49,548.63	446,124.06
25 Actual Tax Extended for District	396,575.52	0.00	0.00	49,548.44	446,123.96
26 District's Gain or Loss from Individual Extension (25 - 24c)	0.09	0.00	0.00	-0.19	-0.10
27 District's Compression Loss (Enter as a negative number)****	0.00	0.00	0.00	0.00	0.00
28 DISTRICT TAXES IMPOSED (line 24c+line 26+line 27)	396,575.52	0.00	0.00	49,548.44	446,123.96

Additional Taxes/Penalties		
29 Farmland (ORS 308A.703)	154.71	154.71
30 Forestland (ORS 308A.703)	310.06	310.06
31 Small Tract Forestland (STF) (ORS 308A.703)	0.00	0.00
32 Open Space (ORS 308.770)	0.00	0.00
33		
34 Historic Property (ORS 358.525)	0.00	0.00
35 Other _____	0.00	0.00
36 Late Filing Fee County Only (ORS 308.302)	0.00	0.00
37 Roll Corrections (ORS 311.206), incl. omitted property/other roll corrections, but excl. roll corrections under ORS 311.208.		0.00
38 TOTAL ADDITIONAL TAXES/PENALTIES (lines 29 thru 37)	464.77	464.77

39 TOTAL TO BE RECEIVED (line 28 plus line 38)	396,575.52	0.00	0.00	50,013.21	446,588.73
40 Percentage Schedule (ORS 311.390) [OPTIONAL]					0.0789729%

* If district has multiple Local Option or Bond levies, please show each levy on a separate 4a page (see instructions about combining in some cases).
 ** For urban renewal special levies, enter zero on this line: excess value is **not** subtracted.
 *** Line 12/Line 17 computation applies ONLY to dollar levies; if district has a rate levy, enter the tax rate used.
 **** Enter only the district or U.R. special levy compression loss. Urban renewal division of tax compression loss is reported on table 4e. See instructions.

Table 4a - Detail of Taxing District Levies
Tax Year 2004-05

NOTE: Where urban renewal excess value impacts the district, report any reduced rate levies on a separate table 4a.

County: Washington

1 Taxing District Code	340041100
2 Taxing District Name (Co. No.)	Gaston RFPD (41)
3 Counties in which District lies	Yamhill

4 Levy Approved <u>Before</u> or <u>After</u> 10/6/01	PERMANENT	LOCAL OPTION	"GAP" BONDS OR UR SPECIAL LEVY	BONDS	TOTAL
	Inside M5 Limit	Inside M5 Limit	Inside M5 Limit	Outside M5 Limit	
Ad Valorem Tax Levies					
5 Permanent Levy (if dollar amount)					0.00
6 Local Option Levy (if dollar amount)*					0.00
7 "GAP" Bond Levy					0.00
8 Urban Renewal Special Levy					0.00
9 Bond Levy*					0.00
10 TOTAL DOLLAR LEVY (add lines 5 thru 9)	0.00	0.00	0.00	0.00	0.00

Adjustments					
11 Amount Raised in Other Counties	0.00	0.00	0.00	0.00	0.00
12 NET DOLLAR LEVY FOR TAX RATE (line 10 minus line 11)	0.00	0.00	0.00	0.00	0.00

Taxable Property Value (if an urban renewal plan is involved, report reduced rate levies separately)		
13 Total Assessed Value		177,426,198
14 Add: Non-Profit Housing Value		0
15 Add: Fish and Wildlife Value		0
16 Subtract: Urban Renewal Excess (amt. used only)**		0
17 VALUE TO COMPUTE THE TAX RATE		177,426,198

Tax Computations					
18 Tax Rate (for dollar levies, line 12 divided by line 17)***	1.0921	0.0000	0.0000	0.0000	1.0921
19 Amount Tax Rate Will Raise (line 17 times line 18)	193,767.15	0.00	0.00	0.00	193,767.15
20 Truncation Loss (for dollar levies only) (line 12 minus line 19)	0.00	0.00	0.00	0.00	0.00
21 Total Timber Offset Amount (county district only)	0.00				0.00
22 Timber Tax Rate (line 21 divided by line 17)	0.0000				0.0000
23 Billing Rate (line 18 minus line 22)	1.0921	0.0000	0.0000	0.0000	1.0921
24 Calculated Tax for Extension for District (line 23 times line 17)	193,767.15	0.00	0.00	0.00	193,767.15
24a Gain from UR Division of Tax Rate Truncation	0.00	0.00	0.00	0.00	0.00
24b Gain or Loss from UR Division of Tax Across Counties	0.00	0.00	0.00	0.00	0.00
24c Net Tax for Extension (24 + 24a + 24b)	193,767.15	0.00	0.00	0.00	193,767.15
25 Actual Tax Extended for District	193,767.46	0.00	0.00	0.00	193,767.46
26 District's Gain or Loss from Individual Extension (25 - 24c)	0.31	0.00	0.00	0.00	0.31
27 District's Compression Loss (Enter as a negative number)****	-11.35	0.00	0.00	0.00	-11.35
28 DISTRICT TAXES IMPOSED (line 24c+line 26+line 27)	193,756.11	0.00	0.00	0.00	193,756.11

Additional Taxes/Penalties		
29 Farmland (ORS 308A.703)	565.67	565.67
30 Forestland (ORS 308A.703)	0.00	0.00
31 Small Tract Forestland (STF) (ORS 308A.703)	0.00	0.00
32 Open Space (ORS 308.770)	0.00	0.00
33		
34 Historic Property (ORS 358.525)	0.00	0.00
35 Other _____	0.00	0.00
36 Late Filing Fee County Only (ORS 308.302)	0.00	0.00
37 Roll Corrections (ORS 311.206), incl. omitted property/other roll corrections, but excl. roll corrections under ORS 311.208.	0.00	0.00
38 TOTAL ADDITIONAL TAXES/PENALTIES (lines 29 thru 37)	565.67	565.67

39 TOTAL TO BE RECEIVED (line 28 plus line 38)	193,756.11	0.00	0.00	565.67	194,321.78
---	------------	------	------	--------	------------

40 Percentage Schedule (ORS 311.390) [OPTIONAL]					0.0343630%
---	--	--	--	--	------------

* If district has multiple Local Option or Bond levies, please show each levy on a separate 4a page (see instructions about combining in some cases).

** For urban renewal special levies, enter zero on this line: excess value is **not** subtracted.

*** Line 12/Line 17 computation applies **ONLY** to dollar levies; if district has a rate levy, enter the tax rate used.

**** Enter only the district or U.R. special levy compression loss. Urban renewal division of tax compression loss is reported on table 4e. See instructions.

Table 4a - Detail of Taxing District Levies
Tax Year 2004-05

NOTE: Where urban renewal excess value impacts the district, report any reduced rate levies on a separate table 4a.

County: Washington

1 Taxing District Code	340041400
2 Taxing District Name (Co. No.)	Tualatin Valley Fire & Rescue (43)
3 Counties in which District lies	Multnomah-Clackamas

4 Levy Approved <u>Before</u> or <u>After</u> 10/6/01	PERMANENT	LOCAL OPTION	"GAP" BONDS OR UR SPECIAL LEVY	BONDS	TOTAL
	Inside M5 Limit	Inside M5 Limit	Inside M5 Limit	Outside M5 Limit	
Ad Valorem Tax Levies					
5 Permanent Levy (if dollar amount)					0.00
6 Local Option Levy (if dollar amount)*					0.00
7 "GAP" Bond Levy					0.00
8 Urban Renewal Special Levy					0.00
9 Bond Levy*				1,574,767.00	1,574,767.00
10 TOTAL DOLLAR LEVY (add lines 5 thru 9)	0.00	0.00	0.00	1,574,767.00	1,574,767.00

Adjustments					
11 Amount Raised in Other Counties	0.00	0.00	0.00	287,271.37	287,271.37
12 NET DOLLAR LEVY FOR TAX RATE (line 10 minus line 11)	0.00	0.00	0.00	1,287,495.63	1,287,495.63

Taxable Property Value (if an urban renewal plan is involved, report reduced rate levies separately)		
13 Total Assessed Value		25,794,241,358
14 Add: Non-Profit Housing Value		0
15 Add: Fish and Wildlife Value		0
16 Subtract: Urban Renewal Excess (amt. used only)**		439,210,606
17 VALUE TO COMPUTE THE TAX RATE		25,355,030,752

Tax Computations					
18 Tax Rate (for dollar levies, line 12 divided by line 17)***	1.5252	0.2500	0.0000	0.0507	1.8259
19 Amount Tax Rate Will Raise (line 17 times line 18)	38,671,492.90	6,338,757.69	0.00	1,285,500.06	46,295,750.65
20 Truncation Loss (for dollar levies only) (line 12 minus line 19)	0.00	0.00	0.00	1,995.57	1,995.57
21 Total Timber Offset Amount (county district only)	0.00				0.00
22 Timber Tax Rate (line 21 divided by line 17)	0.0000				0.0000
23 Billing Rate (line 18 minus line 22)	1.5252	0.2500	0.0000	0.0507	1.8259
24 Calculated Tax for Extension for District (line 23 times line 17)	38,671,492.90	6,338,757.69	0.00	1,285,500.06	46,295,750.65
24a Gain from UR Division of Tax Rate Truncation	313.25	198.19	0.00	347.09	858.53
24b Gain or Loss from UR Division of Tax Across Counties	29,731.49	4,877.26	0.00	963.44	35,572.19
24c Net Tax for Extension (24 + 24a + 24b)	38,701,537.64	6,343,833.14	0.00	1,286,810.59	46,332,181.37
25 Actual Tax Extended for District	38,701,545.09	6,343,959.12	0.00	1,286,816.42	46,332,320.63
26 District's Gain or Loss from Individual Extension (25 - 24c)	7.45	125.98	0.00	5.83	139.26
27 District's Compression Loss (Enter as a negative number)****	-58.84	-214.30	0.00	0.00	-273.14
28 DISTRICT TAXES IMPOSED (line 24c+line 26+line 27)	38,701,486.25	6,343,744.82	0.00	1,286,816.42	46,332,047.49

Additional Taxes/Penalties		
29 Farmland (ORS 308A.703)		123,384.07
30 Forestland (ORS 308A.703)		1,039.99
31 Small Tract Forestland (STF) (ORS 308A.703)		0.00
32 Open Space (ORS 308.770)		0.00
33		
34 Historic Property (ORS 358.525)		0.00
35 Other _____		0.00
36 Late Filing Fee County Only (ORS 308.302)		0.00
37 Roll Corrections (ORS 311.206), incl. omitted property/other roll corrections, but excl. roll corrections under ORS 311.208.		24,963.23
38 TOTAL ADDITIONAL TAXES/PENALTIES (lines 29 thru 37)		149,387.29

39 TOTAL TO BE RECEIVED (line 28 plus line 38)	38,701,486.25	6,343,744.82	0.00	1,436,203.71	46,481,434.78
---	---------------	--------------	------	--------------	---------------

40 Percentage Schedule (ORS 311.390) [OPTIONAL]					8.2195811%
---	--	--	--	--	------------

* If district has multiple Local Option or Bond levies, please show each levy on a separate 4a page (see instructions about combining in some cases).
 ** For urban renewal special levies, enter zero on this line: excess value is **not** subtracted.
 *** Line 12/Line 17 computation applies **ONLY** to dollar levies; if district has a rate levy, enter the tax rate used.
 **** Enter only the district or U.R. special levy compression loss. Urban renewal division of tax compression loss is reported on table 4e. See instructions.

Table 4a - Detail of Taxing District Levies
Tax Year 2004-05

NOTE: Where urban renewal excess value impacts the district, report any reduced rate levies on a separate table 4a.

County: Washington

1 Taxing District Code	340041600
2 Taxing District Name (Co. No.)	Washington County RFPD #2 (44)
3 Counties in which District lies	

4 Levy Approved <u>Before</u> or <u>After</u> 10/6/01	PERMANENT	LOCAL OPTION	"GAP" BONDS OR UR SPECIAL LEVY	BONDS	TOTAL
	Inside M5 Limit	Inside M5 Limit	Inside M5 Limit	Outside M5 Limit	
Ad Valorem Tax Levies					
5 Permanent Levy (if dollar amount)					0.00
6 Local Option Levy (if dollar amount)*					0.00
7 "GAP" Bond Levy					0.00
8 Urban Renewal Special Levy					0.00
9 Bond Levy*					0.00
10 TOTAL DOLLAR LEVY (add lines 5 thru 9)	0.00	0.00	0.00	0.00	0.00

Adjustments					
11 Amount Raised in Other Counties	0.00	0.00	0.00	0.00	0.00
12 NET DOLLAR LEVY FOR TAX RATE (line 10 minus line 11)	0.00	0.00	0.00	0.00	0.00

Taxable Property Value (if an urban renewal plan is involved, report reduced rate levies separately)	
13 Total Assessed Value	1,185,301,731
14 Add: Non-Profit Housing Value	0
15 Add: Fish and Wildlife Value	0
16 Subtract: Urban Renewal Excess (amt. used only)**	0
17 VALUE TO COMPUTE THE TAX RATE	1,185,301,731

Tax Computations					
18 Tax Rate (for dollar levies, line 12 divided by line 17)***	1.1219	0.0000	0.0000	0.0000	1.1219
19 Amount Tax Rate Will Raise (line 17 times line 18)	1,329,790.01	0.00	0.00	0.00	1,329,790.01
20 Truncation Loss (for dollar levies only) (line 12 minus line 19)	0.00	0.00	0.00	0.00	0.00
21 Total Timber Offset Amount (county district only)	0.00				0.00
22 Timber Tax Rate (line 21 divided by line 17)	0.0000				0.0000
23 Billing Rate (line 18 minus line 22)	1.1219	0.0000	0.0000	0.0000	1.1219
24 Calculated Tax for Extension for District (line 23 times line 17)	1,329,790.01	0.00	0.00	0.00	1,329,790.01
24a Gain from UR Division of Tax Rate Truncation	0.00	0.00	0.00	0.00	0.00
24b Gain or Loss from UR Division of Tax Across Counties	0.00	0.00	0.00	0.00	0.00
24c Net Tax for Extension (24 + 24a + 24b)	1,329,790.01	0.00	0.00	0.00	1,329,790.01
25 Actual Tax Extended for District	1,329,790.78	0.00	0.00	0.00	1,329,790.78
26 District's Gain or Loss from Individual Extension (25 - 24c)	0.77	0.00	0.00	0.00	0.77
27 District's Compression Loss (Enter as a negative number)****	-12.80	0.00	0.00	0.00	-12.80
28 DISTRICT TAXES IMPOSED (line 24c+line 26+line 27)	1,329,777.98	0.00	0.00	0.00	1,329,777.98

Additional Taxes/Penalties		
29 Farmland (ORS 308A.703)	3,757.91	3,757.91
30 Forestland (ORS 308A.703)	1,599.94	1,599.94
31 Small Tract Forestland (STF) (ORS 308A.703)	0.00	0.00
32 Open Space (ORS 308.770)	0.00	0.00
33		
34 Historic Property (ORS 358.525)	0.00	0.00
35 Other _____	0.00	0.00
36 Late Filing Fee County Only (ORS 308.302)	0.00	0.00
37 Roll Corrections (ORS 311.206), incl. omitted property/other roll corrections, but excl. roll corrections under ORS 311.208.	436.73	436.73
38 TOTAL ADDITIONAL TAXES/PENALTIES (lines 29 thru 37)	5,794.58	5,794.58

39 TOTAL TO BE RECEIVED (line 28 plus line 38)	1,329,777.98	0.00	0.00	5,794.58	1,335,572.56
---	--------------	------	------	----------	--------------

40 Percentage Schedule (ORS 311.390) [OPTIONAL]					0.2361770%
---	--	--	--	--	------------

* If district has multiple Local Option or Bond levies, please show each levy on a separate 4a page (see instructions about combining in some cases).
 ** For urban renewal special levies, enter zero on this line: excess value is **not** subtracted.
 *** Line 12/Line 17 computation applies ONLY to dollar levies; if district has a rate levy, enter the tax rate used.
 **** Enter only the district or U.R. special levy compression loss. Urban renewal division of tax compression loss is reported on table 4e. See instructions.

Table 4a - Detail of Taxing District Levies
Tax Year 2004-05

NOTE: Where urban renewal excess value impacts the district, report any reduced rate levies on a separate table 4a.

County: Washington

1 Taxing District Code	340004500
2 Taxing District Name (Co. No.)	Clean Water Services (60)
3 Counties in which District lies	Multnomah-Clackamas

4 Levy Approved <u>Before</u> or <u>After</u> 10/6/01	PERMANENT	LOCAL OPTION	"GAP" BONDS OR UR SPECIAL LEVY	BONDS	TOTAL
	Inside M5 Limit	Inside M5 Limit	Inside M5 Limit	Outside M5 Limit	
Ad Valorem Tax Levies					
5 Permanent Levy (if dollar amount)					0.00
6 Local Option Levy (if dollar amount)*					0.00
7 "GAP" Bond Levy					0.00
8 Urban Renewal Special Levy					0.00
9 Bond Levy*					0.00
10 TOTAL DOLLAR LEVY (add lines 5 thru 9)	0.00	0.00	0.00	0.00	0.00

Adjustments					
11 Amount Raised in Other Counties	0.00	0.00	0.00	0.00	0.00
12 NET DOLLAR LEVY FOR TAX RATE (line 10 minus line 11)	0.00	0.00	0.00	0.00	0.00

Taxable Property Value (if an urban renewal plan is involved, report reduced rate levies separately)		
13 Total Assessed Value		32,847,735,525
14 Add: Non-Profit Housing Value		0
15 Add: Fish and Wildlife Value		0
16 Subtract: Urban Renewal Excess (amt. used only)**		439,210,606
17 VALUE TO COMPUTE THE TAX RATE		32,408,524,919

Tax Computations					
18 Tax Rate (for dollar levies, line 12 divided by line 17)***	0.0000	0.0000	0.0000	0.0000	0.0000
19 Amount Tax Rate Will Raise (line 17 times line 18)	0.00	0.00	0.00	0.00	0.00
20 Truncation Loss (for dollar levies only) (line 12 minus line 19)	0.00	0.00	0.00	0.00	0.00
21 Total Timber Offset Amount (county district only)	0.00				0.00
22 Timber Tax Rate (line 21 divided by line 17)	0.0000				0.0000
23 Billing Rate (line 18 minus line 22)	0.0000	0.0000	0.0000	0.0000	0.0000
24 Calculated Tax for Extension for District (line 23 times line 17)	0.00	0.00	0.00	0.00	0.00
24a Gain from UR Division of Tax Rate Truncation	0.00	0.00	0.00	0.00	0.00
24b Gain or Loss from UR Division of Tax Across Counties	0.00	0.00	0.00	0.00	0.00
24c Net Tax for Extension (24 + 24a + 24b)	0.00	0.00	0.00	0.00	0.00
25 Actual Tax Extended for District	0.00	0.00	0.00	0.00	0.00
26 District's Gain or Loss from Individual Extension (25 - 24c)	0.00	0.00	0.00	0.00	0.00
27 District's Compression Loss (Enter as a negative number)****	0.00	0.00	0.00	0.00	0.00
28 DISTRICT TAXES IMPOSED (line 24c+line 26+line 27)	0.00	0.00	0.00	0.00	0.00

Additional Taxes/Penalties		
29 Farmland (ORS 308A.703)	0.00	0.00
30 Forestland (ORS 308A.703)	0.00	0.00
31 Small Tract Forestland (STF) (ORS 308A.703)	0.00	0.00
32 Open Space (ORS 308.770)	0.00	0.00
33		
34 Historic Property (ORS 358.525)	0.00	0.00
35 Other _____	0.00	0.00
36 Late Filing Fee County Only (ORS 308.302)	0.00	0.00
37 Roll Corrections (ORS 311.206), incl. omitted property/other roll corrections, but excl. roll corrections under ORS 311.208.	0.00	0.00
38 TOTAL ADDITIONAL TAXES/PENALTIES (lines 29 thru 37)	0.00	0.00

39 TOTAL TO BE RECEIVED (line 28 plus line 38)	0.00	0.00	0.00	0.00	0.00
---	------	------	------	------	------

40 Percentage Schedule (ORS 311.390) [OPTIONAL]					0.0000000%
---	--	--	--	--	------------

* If district has multiple Local Option or Bond levies, please show each levy on a separate 4a page (see instructions about combining in some cases).
 ** For urban renewal special levies, enter zero on this line: excess value is **not** subtracted.
 *** Line 12/Line 17 computation applies **ONLY** to dollar levies; if district has a rate levy, enter the tax rate used.
 **** Enter only the district or U.R. special levy compression loss. Urban renewal division of tax compression loss is reported on table 4e. See instructions.

Table 4a - Detail of Taxing District Levies
Tax Year 2004-05

NOTE: Where urban renewal excess value impacts the district, report any reduced rate levies on a separate table 4a.

County: Washington

1 Taxing District Code	340006150
2 Taxing District Name (Co. No.)	Raleigh Water District (32)
3 Counties in which District lies	

4 Levy Approved <u>Before</u> or <u>After</u> 10/6/01	PERMANENT	LOCAL OPTION	"GAP" BONDS OR UR SPECIAL LEVY	BONDS	TOTAL
	Inside M5 Limit	Inside M5 Limit	Inside M5 Limit	Outside M5 Limit	
Ad Valorem Tax Levies					
5 Permanent Levy (if dollar amount)					0.00
6 Local Option Levy (if dollar amount)*					0.00
7 "GAP" Bond Levy					0.00
8 Urban Renewal Special Levy					0.00
9 Bond Levy*					0.00
10 TOTAL DOLLAR LEVY (add lines 5 thru 9)	0.00	0.00	0.00	0.00	0.00

Adjustments					
11 Amount Raised in Other Counties	0.00	0.00	0.00	0.00	0.00
12 NET DOLLAR LEVY FOR TAX RATE (line 10 minus line 11)	0.00	0.00	0.00	0.00	0.00

Taxable Property Value (if an urban renewal plan is involved, report reduced rate levies separately)		
13 Total Assessed Value		339,871,024
14 Add: Non-Profit Housing Value		0
15 Add: Fish and Wildlife Value		0
16 Subtract: Urban Renewal Excess (amt. used only)**		0
17 VALUE TO COMPUTE THE TAX RATE		339,871,024

Tax Computations					
18 Tax Rate (for dollar levies, line 12 divided by line 17)***	0.0000	0.0000	0.0000	0.0000	0.0000
19 Amount Tax Rate Will Raise (line 17 times line 18)	0.00	0.00	0.00	0.00	0.00
20 Truncation Loss (for dollar levies only) (line 12 minus line 19)	0.00	0.00	0.00	0.00	0.00
21 Total Timber Offset Amount (county district only)	0.00				0.00
22 Timber Tax Rate (line 21 divided by line 17)	0.0000				0.0000
23 Billing Rate (line 18 minus line 22)	0.0000	0.0000	0.0000	0.0000	0.0000
24 Calculated Tax for Extension for District (line 23 times line 17)	0.00	0.00	0.00	0.00	0.00
24a Gain from UR Division of Tax Rate Truncation	0.00	0.00	0.00	0.00	0.00
24b Gain or Loss from UR Division of Tax Across Counties	0.00	0.00	0.00	0.00	0.00
24c Net Tax for Extension (24 + 24a + 24b)	0.00	0.00	0.00	0.00	0.00
25 Actual Tax Extended for District	0.00	0.00	0.00	0.00	0.00
26 District's Gain or Loss from Individual Extension (25 - 24c)	0.00	0.00	0.00	0.00	0.00
27 District's Compression Loss (Enter as a negative number)****	0.00	0.00	0.00	0.00	0.00
28 DISTRICT TAXES IMPOSED (line 24c+line 26+line 27)	0.00	0.00	0.00	0.00	0.00

Additional Taxes/Penalties		
29 Farmland (ORS 308A.703)	0.00	0.00
30 Forestland (ORS 308A.703)	0.00	0.00
31 Small Tract Forestland (STF) (ORS 308A.703)	0.00	0.00
32 Open Space (ORS 308.770)	0.00	0.00
33		
34 Historic Property (ORS 358.525)	0.00	0.00
35 Other _____	0.00	0.00
36 Late Filing Fee County Only (ORS 308.302)	0.00	0.00
37 Roll Corrections (ORS 311.206), incl. omitted property/other roll corrections, but excl. roll corrections under ORS 311.208.	0.00	0.00
38 TOTAL ADDITIONAL TAXES/PENALTIES (lines 29 thru 37)	0.00	0.00

39 TOTAL TO BE RECEIVED (line 28 plus line 38)	0.00	0.00	0.00	0.00	0.00
---	------	------	------	------	------

40 Percentage Schedule (ORS 311.390) [OPTIONAL]					0.0000000%
---	--	--	--	--	------------

* If district has multiple Local Option or Bond levies, please show each levy on a separate 4a page (see instructions about combining in some cases).
 ** For urban renewal special levies, enter zero on this line: excess value is **not** subtracted.
 *** Line 12/Line 17 computation applies **ONLY** to dollar levies; if district has a rate levy, enter the tax rate used.
 **** Enter only the district or U.R. special levy compression loss. Urban renewal division of tax compression loss is reported on table 4e. See instructions.

Table 4a - Detail of Taxing District Levies
Tax Year 2004-05

NOTE: Where urban renewal excess value impacts the district, report any reduced rate levies on a separate table 4a.

County: Washington

1 Taxing District Code	340005120
2 Taxing District Name (Co. No.)	Rivergrove Water District (33)
3 Counties in which District lies	Clackamas

4 Levy Approved <u>Before</u> or <u>After</u> 10/6/01	PERMANENT	LOCAL OPTION	"GAP" BONDS OR UR SPECIAL LEVY	BONDS	TOTAL
	Inside M5 Limit	Inside M5 Limit	Inside M5 Limit	Outside M5 Limit	
Ad Valorem Tax Levies					
5 Permanent Levy (if dollar amount)					0.00
6 Local Option Levy (if dollar amount)*					0.00
7 "GAP" Bond Levy					0.00
8 Urban Renewal Special Levy					0.00
9 Bond Levy*					0.00
10 TOTAL DOLLAR LEVY (add lines 5 thru 9)	0.00	0.00	0.00	0.00	0.00

Adjustments					
11 Amount Raised in Other Counties	0.00	0.00	0.00	0.00	0.00
12 NET DOLLAR LEVY FOR TAX RATE (line 10 minus line 11)	0.00	0.00	0.00	0.00	0.00

Taxable Property Value (if an urban renewal plan is involved, report reduced rate levies separately)		
13 Total Assessed Value		3,256,150
14 Add: Non-Profit Housing Value		0
15 Add: Fish and Wildlife Value		0
16 Subtract: Urban Renewal Excess (amt. used only)**		0
17 VALUE TO COMPUTE THE TAX RATE		3,256,150

Tax Computations					
18 Tax Rate (for dollar levies, line 12 divided by line 17)***	0.0000	0.0000	0.0000	0.0000	0.0000
19 Amount Tax Rate Will Raise (line 17 times line 18)	0.00	0.00	0.00	0.00	0.00
20 Truncation Loss (for dollar levies only) (line 12 minus line 19)	0.00	0.00	0.00	0.00	0.00
21 Total Timber Offset Amount (county district only)	0.00				0.00
22 Timber Tax Rate (line 21 divided by line 17)	0.0000				0.0000
23 Billing Rate (line 18 minus line 22)	0.0000	0.0000	0.0000	0.0000	0.0000
24 Calculated Tax for Extension for District (line 23 times line 17)	0.00	0.00	0.00	0.00	0.00
24a Gain from UR Division of Tax Rate Truncation	0.00	0.00	0.00	0.00	0.00
24b Gain or Loss from UR Division of Tax Across Counties	0.00	0.00	0.00	0.00	0.00
24c Net Tax for Extension (24 + 24a + 24b)	0.00	0.00	0.00	0.00	0.00
25 Actual Tax Extended for District	0.00	0.00	0.00	0.00	0.00
26 District's Gain or Loss from Individual Extension (25 - 24c)	0.00	0.00	0.00	0.00	0.00
27 District's Compression Loss (Enter as a negative number)****	0.00	0.00	0.00	0.00	0.00
28 DISTRICT TAXES IMPOSED (line 24c+line 26+line 27)	0.00	0.00	0.00	0.00	0.00

Additional Taxes/Penalties		
29 Farmland (ORS 308A.703)	0.00	0.00
30 Forestland (ORS 308A.703)	0.00	0.00
31 Small Tract Forestland (STF) (ORS 308A.703)	0.00	0.00
32 Open Space (ORS 308.770)	0.00	0.00
33		
34 Historic Property (ORS 358.525)	0.00	0.00
35 Other _____	0.00	0.00
36 Late Filing Fee County Only (ORS 308.302)	0.00	0.00
37 Roll Corrections (ORS 311.206), incl. omitted property/other roll corrections, but excl. roll corrections under ORS 311.208.	0.00	0.00
38 TOTAL ADDITIONAL TAXES/PENALTIES (lines 29 thru 37)	0.00	0.00

39 TOTAL TO BE RECEIVED (line 28 plus line 38)	0.00	0.00	0.00	0.00	0.00
---	------	------	------	------	------

40 Percentage Schedule (ORS 311.390) [OPTIONAL]					0.0000000%
---	--	--	--	--	------------

* If district has multiple Local Option or Bond levies, please show each levy on a separate 4a page (see instructions about combining in some cases).
 ** For urban renewal special levies, enter zero on this line: excess value is **not** subtracted.
 *** Line 12/Line 17 computation applies **ONLY** to dollar levies; if district has a rate levy, enter the tax rate used.
 **** Enter only the district or U.R. special levy compression loss. Urban renewal division of tax compression loss is reported on table 4e. See instructions.

Table 4a - Detail of Taxing District Levies
Tax Year 2004-05

NOTE: Where urban renewal excess value impacts the district, report any reduced rate levies on a separate table 4a.

County: Washington

1 Taxing District Code	340006940
2 Taxing District Name (Co. No.)	Tualatin Valley Water District (79)
3 Counties in which District lies	

4 Levy Approved <u>Before</u> or <u>After</u> 10/6/01	PERMANENT	LOCAL OPTION	"GAP" BONDS OR UR SPECIAL LEVY	BONDS	TOTAL
	Inside M5 Limit	Inside M5 Limit	Inside M5 Limit	Outside M5 Limit	
Ad Valorem Tax Levies					
5 Permanent Levy (if dollar amount)					0.00
6 Local Option Levy (if dollar amount)*					0.00
7 "GAP" Bond Levy					0.00
8 Urban Renewal Special Levy					0.00
9 Bond Levy*					0.00
10 TOTAL DOLLAR LEVY (add lines 5 thru 9)	0.00	0.00	0.00	0.00	0.00

Adjustments					
11 Amount Raised in Other Counties	0.00	0.00	0.00	0.00	0.00
12 NET DOLLAR LEVY FOR TAX RATE (line 10 minus line 11)	0.00	0.00	0.00	0.00	0.00

Taxable Property Value (if an urban renewal plan is involved, report reduced rate levies separately)		
13 Total Assessed Value		14,317,113,917
14 Add: Non-Profit Housing Value		0
15 Add: Fish and Wildlife Value		0
16 Subtract: Urban Renewal Excess (amt. used only)**		0
17 VALUE TO COMPUTE THE TAX RATE		14,317,113,917

Tax Computations					
18 Tax Rate (for dollar levies, line 12 divided by line 17)***	0.0000	0.0000	0.0000	0.0000	0.0000
19 Amount Tax Rate Will Raise (line 17 times line 18)	0.00	0.00	0.00	0.00	0.00
20 Truncation Loss (for dollar levies only) (line 12 minus line 19)	0.00	0.00	0.00	0.00	0.00
21 Total Timber Offset Amount (county district only)	0.00				0.00
22 Timber Tax Rate (line 21 divided by line 17)	0.0000				0.0000
23 Billing Rate (line 18 minus line 22)	0.0000	0.0000	0.0000	0.0000	0.0000
24 Calculated Tax for Extension for District (line 23 times line 17)	0.00	0.00	0.00	0.00	0.00
24a Gain from UR Division of Tax Rate Truncation	0.00	0.00	0.00	0.00	0.00
24b Gain or Loss from UR Division of Tax Across Counties	0.00	0.00	0.00	0.00	0.00
24c Net Tax for Extension (24 + 24a + 24b)	0.00	0.00	0.00	0.00	0.00
25 Actual Tax Extended for District	0.00	0.00	0.00	0.00	0.00
26 District's Gain or Loss from Individual Extension (25 - 24c)	0.00	0.00	0.00	0.00	0.00
27 District's Compression Loss (Enter as a negative number)****	0.00	0.00	0.00	0.00	0.00
28 DISTRICT TAXES IMPOSED (line 24c+line 26+line 27)	0.00	0.00	0.00	0.00	0.00

Additional Taxes/Penalties		
29 Farmland (ORS 308A.703)	0.00	0.00
30 Forestland (ORS 308A.703)	0.00	0.00
31 Small Tract Forestland (STF) (ORS 308A.703)	0.00	0.00
32 Open Space (ORS 308.770)	0.00	0.00
33		
34 Historic Property (ORS 358.525)	0.00	0.00
35 Other _____	0.00	0.00
36 Late Filing Fee County Only (ORS 308.302)	0.00	0.00
37 Roll Corrections (ORS 311.206), incl. omitted property/other roll corrections, but excl. roll corrections under ORS 311.208.	0.00	0.00
38 TOTAL ADDITIONAL TAXES/PENALTIES (lines 29 thru 37)	0.00	0.00

39 TOTAL TO BE RECEIVED (line 28 plus line 38)	0.00	0.00	0.00	0.00	0.00
---	------	------	------	------	------

40 Percentage Schedule (ORS 311.390) [OPTIONAL]					0.0000000%
---	--	--	--	--	------------

* If district has multiple Local Option or Bond levies, please show each levy on a separate 4a page (see instructions about combining in some cases).

** For urban renewal special levies, enter zero on this line: excess value is **not** subtracted.

*** Line 12/Line 17 computation applies **ONLY** to dollar levies; if district has a rate levy, enter the tax rate used.

**** Enter only the district or U.R. special levy compression loss. Urban renewal division of tax compression loss is reported on table 4e. See instructions.

Table 4a - Detail of Taxing District Levies
Tax Year 2004-05

NOTE: Where urban renewal excess value impacts the district, report any reduced rate levies on a separate table 4a.

County: Washington

1 Taxing District Code	340006085
2 Taxing District Name (Co. No.)	Tualatin Valley Water District (Metzger Bond) (31)
3 Counties in which District lies	

4 Levy Approved <u>Before</u> or <u>After</u> 10/6/01	PERMANENT	LOCAL OPTION	"GAP" BONDS OR UR SPECIAL LEVY	BONDS	TOTAL
	Inside M5 Limit	Inside M5 Limit	Inside M5 Limit	Outside M5 Limit	
Ad Valorem Tax Levies					
5 Permanent Levy (if dollar amount)					0.00
6 Local Option Levy (if dollar amount)*					0.00
7 "GAP" Bond Levy					0.00
8 Urban Renewal Special Levy					0.00
9 Bond Levy*				261,000.00	261,000.00
10 TOTAL DOLLAR LEVY (add lines 5 thru 9)	0.00	0.00	0.00	261,000.00	261,000.00

Adjustments					
11 Amount Raised in Other Counties	0.00	0.00	0.00	0.00	0.00
12 NET DOLLAR LEVY FOR TAX RATE (line 10 minus line 11)	0.00	0.00	0.00	261,000.00	261,000.00

Taxable Property Value (if an urban renewal plan is involved, report reduced rate levies separately)		
13 Total Assessed Value		1,954,289,528
14 Add: Non-Profit Housing Value		0
15 Add: Fish and Wildlife Value		0
16 Subtract: Urban Renewal Excess (amt. used only)**		0
17 VALUE TO COMPUTE THE TAX RATE		1,954,289,528

Tax Computations					
18 Tax Rate (for dollar levies, line 12 divided by line 17)***	0.0000	0.0000	0.0000	0.1335	0.1335
19 Amount Tax Rate Will Raise (line 17 times line 18)	0.00	0.00	0.00	260,897.65	260,897.65
20 Truncation Loss (for dollar levies only) (line 12 minus line 19)	0.00	0.00	0.00	102.35	102.35
21 Total Timber Offset Amount (county district only)	0.00				0.00
22 Timber Tax Rate (line 21 divided by line 17)	0.0000				0.0000
23 Billing Rate (line 18 minus line 22)	0.0000	0.0000	0.0000	0.1335	0.1335
24 Calculated Tax for Extension for District (line 23 times line 17)	0.00	0.00	0.00	260,897.65	260,897.65
24a Gain from UR Division of Tax Rate Truncation	0.00	0.00	0.00	0.00	0.00
24b Gain or Loss from UR Division of Tax Across Counties	0.00	0.00	0.00	0.00	0.00
24c Net Tax for Extension (24 + 24a + 24b)	0.00	0.00	0.00	260,897.65	260,897.65
25 Actual Tax Extended for District	0.00	0.00	0.00	260,898.24	260,898.24
26 District's Gain or Loss from Individual Extension (25 - 24c)	0.00	0.00	0.00	0.59	0.59
27 District's Compression Loss (Enter as a negative number)****	0.00	0.00	0.00	0.00	0.00
28 DISTRICT TAXES IMPOSED (line 24c+line 26+line 27)	0.00	0.00	0.00	260,898.24	260,898.24

Additional Taxes/Penalties				
29 Farmland (ORS 308A.703)			0.00	0.00
30 Forestland (ORS 308A.703)			0.00	0.00
31 Small Tract Forestland (STF) (ORS 308A.703)			0.00	0.00
32 Open Space (ORS 308.770)			0.00	0.00
33				
34 Historic Property (ORS 358.525)			0.00	0.00
35 Other _____			0.00	0.00
36 Late Filing Fee County Only (ORS 308.302)			0.00	0.00
37 Roll Corrections (ORS 311.206), incl. omitted property/other roll corrections, but excl. roll corrections under ORS 311.208.			502.16	502.16
38 TOTAL ADDITIONAL TAXES/PENALTIES (lines 29 thru 37)			502.16	502.16

39 TOTAL TO BE RECEIVED (line 28 plus line 38)	0.00	0.00	0.00	261,400.40	261,400.40
---	------	------	------	------------	------------

40 Percentage Schedule (ORS 311.390) [OPTIONAL]					0.0462249%
---	--	--	--	--	------------

* If district has multiple Local Option or Bond levies, please show each levy on a separate 4a page (see instructions about combining in some cases).
 ** For urban renewal special levies, enter zero on this line: excess value is **not** subtracted.
 *** Line 12/Line 17 computation applies **ONLY** to dollar levies; if district has a rate levy, enter the tax rate used.
 **** Enter only the district or U.R. special levy compression loss. Urban renewal division of tax compression loss is reported on table 4e. See instructions.

Table 4a - Detail of Taxing District Levies
Tax Year 2004-05

NOTE: Where urban renewal excess value impacts the district, report any reduced rate levies on a separate table 4a.

County: Washington

1 Taxing District Code	340006180
2 Taxing District Name (Co. No.)	Tualatin Valley Water District (Wolf Creek Bond) (37)
3 Counties in which District lies	

4 Levy Approved <u>Before</u> or <u>After</u> 10/6/01	PERMANENT	LOCAL OPTION	"GAP" BONDS OR UR SPECIAL LEVY	BONDS	TOTAL
	Inside M5 Limit	Inside M5 Limit	Inside M5 Limit	Outside M5 Limit	
Ad Valorem Tax Levies					
5 Permanent Levy (if dollar amount)					0.00
6 Local Option Levy (if dollar amount)*					0.00
7 "GAP" Bond Levy					0.00
8 Urban Renewal Special Levy					0.00
9 Bond Levy*				618,000.00	618,000.00
10 TOTAL DOLLAR LEVY (add lines 5 thru 9)	0.00	0.00	0.00	618,000.00	618,000.00

Adjustments					
11 Amount Raised in Other Counties	0.00	0.00	0.00	0.00	0.00
12 NET DOLLAR LEVY FOR TAX RATE (line 10 minus line 11)	0.00	0.00	0.00	618,000.00	618,000.00

Taxable Property Value (if an urban renewal plan is involved, report reduced rate levies separately)		
13 Total Assessed Value		10,913,474,994
14 Add: Non-Profit Housing Value		0
15 Add: Fish and Wildlife Value		0
16 Subtract: Urban Renewal Excess (amt. used only)**		0
17 VALUE TO COMPUTE THE TAX RATE		10,913,474,994

Tax Computations					
18 Tax Rate (for dollar levies, line 12 divided by line 17)***	0.0000	0.0000	0.0000	0.0566	0.0566
19 Amount Tax Rate Will Raise (line 17 times line 18)	0.00	0.00	0.00	617,702.68	617,702.68
20 Truncation Loss (for dollar levies only) (line 12 minus line 19)	0.00	0.00	0.00	297.32	297.32
21 Total Timber Offset Amount (county district only)	0.00				0.00
22 Timber Tax Rate (line 21 divided by line 17)	0.0000				0.0000
23 Billing Rate (line 18 minus line 22)	0.0000	0.0000	0.0000	0.0566	0.0566
24 Calculated Tax for Extension for District (line 23 times line 17)	0.00	0.00	0.00	617,702.68	617,702.68
24a Gain from UR Division of Tax Rate Truncation	0.00	0.00	0.00	0.00	0.00
24b Gain or Loss from UR Division of Tax Across Counties	0.00	0.00	0.00	0.00	0.00
24c Net Tax for Extension (24 + 24a + 24b)	0.00	0.00	0.00	617,702.68	617,702.68
25 Actual Tax Extended for District	0.00	0.00	0.00	617,704.21	617,704.21
26 District's Gain or Loss from Individual Extension (25 - 24c)	0.00	0.00	0.00	1.53	1.53
27 District's Compression Loss (Enter as a negative number)****	0.00	0.00	0.00	0.00	0.00
28 DISTRICT TAXES IMPOSED (line 24c+line 26+line 27)	0.00	0.00	0.00	617,704.21	617,704.21

Additional Taxes/Penalties				
29 Farmland (ORS 308A.703)			915.32	915.32
30 Forestland (ORS 308A.703)			26.52	26.52
31 Small Tract Forestland (STF) (ORS 308A.703)			0.00	0.00
32 Open Space (ORS 308.770)			0.00	0.00
33				
34 Historic Property (ORS 358.525)			0.00	0.00
35 Other _____			0.00	0.00
36 Late Filing Fee County Only (ORS 308.302)			0.00	0.00
37 Roll Corrections (ORS 311.206), incl. omitted property/other roll corrections, but excl. roll corrections under ORS 311.208.			489.29	489.29
38 TOTAL ADDITIONAL TAXES/PENALTIES (lines 29 thru 37)			1,431.13	1,431.13

39 TOTAL TO BE RECEIVED (line 28 plus line 38)	0.00	0.00	0.00	619,135.34	619,135.34
---	------	------	------	------------	------------

40 Percentage Schedule (ORS 311.390) [OPTIONAL]					0.1094853%
---	--	--	--	--	------------

* If district has multiple Local Option or Bond levies, please show each levy on a separate 4a page (see instructions about combining in some cases).
 ** For urban renewal special levies, enter zero on this line: excess value is **not** subtracted.
 *** Line 12/Line 17 computation applies ONLY to dollar levies; if district has a rate levy, enter the tax rate used.
 **** Enter only the district or U.R. special levy compression loss. Urban renewal division of tax compression loss is reported on table 4e. See instructions.

Table 4a - Detail of Taxing District Levies
Tax Year 2004-05

NOTE: Where urban renewal excess value impacts the district, report any reduced rate levies on a separate table 4a.

County: Washington

1 Taxing District Code	340006170
2 Taxing District Name (Co. No.)	West Slope Water District (35)
3 Counties in which District lies	Multnomah

4 Levy Approved <u>Before</u> or <u>After</u> 10/6/01	PERMANENT	LOCAL OPTION	"GAP" BONDS OR UR SPECIAL LEVY	BONDS	TOTAL
	Inside M5 Limit	Inside M5 Limit	Inside M5 Limit	Outside M5 Limit	
Ad Valorem Tax Levies					
5 Permanent Levy (if dollar amount)					0.00
6 Local Option Levy (if dollar amount)*					0.00
7 "GAP" Bond Levy					0.00
8 Urban Renewal Special Levy					0.00
9 Bond Levy*					0.00
10 TOTAL DOLLAR LEVY (add lines 5 thru 9)	0.00	0.00	0.00	0.00	0.00

Adjustments					
11 Amount Raised in Other Counties	0.00	0.00	0.00	0.00	0.00
12 NET DOLLAR LEVY FOR TAX RATE (line 10 minus line 11)	0.00	0.00	0.00	0.00	0.00

Taxable Property Value (if an urban renewal plan is involved, report reduced rate levies separately)		
13 Total Assessed Value		856,323,305
14 Add: Non-Profit Housing Value		0
15 Add: Fish and Wildlife Value		0
16 Subtract: Urban Renewal Excess (amt. used only)**		0
17 VALUE TO COMPUTE THE TAX RATE		856,323,305

Tax Computations					
18 Tax Rate (for dollar levies, line 12 divided by line 17)***	0.0000	0.0000	0.0000	0.0000	0.0000
19 Amount Tax Rate Will Raise (line 17 times line 18)	0.00	0.00	0.00	0.00	0.00
20 Truncation Loss (for dollar levies only) (line 12 minus line 19)	0.00	0.00	0.00	0.00	0.00
21 Total Timber Offset Amount (county district only)	0.00				0.00
22 Timber Tax Rate (line 21 divided by line 17)	0.0000				0.0000
23 Billing Rate (line 18 minus line 22)	0.0000	0.0000	0.0000	0.0000	0.0000
24 Calculated Tax for Extension for District (line 23 times line 17)	0.00	0.00	0.00	0.00	0.00
24a Gain from UR Division of Tax Rate Truncation	0.00	0.00	0.00	0.00	0.00
24b Gain or Loss from UR Division of Tax Across Counties	0.00	0.00	0.00	0.00	0.00
24c Net Tax for Extension (24 + 24a + 24b)	0.00	0.00	0.00	0.00	0.00
25 Actual Tax Extended for District	0.00	0.00	0.00	0.00	0.00
26 District's Gain or Loss from Individual Extension (25 - 24c)	0.00	0.00	0.00	0.00	0.00
27 District's Compression Loss (Enter as a negative number)****	0.00	0.00	0.00	0.00	0.00
28 DISTRICT TAXES IMPOSED (line 24c+line 26+line 27)	0.00	0.00	0.00	0.00	0.00

Additional Taxes/Penalties		
29 Farmland (ORS 308A.703)	0.00	0.00
30 Forestland (ORS 308A.703)	0.00	0.00
31 Small Tract Forestland (STF) (ORS 308A.703)	0.00	0.00
32 Open Space (ORS 308.770)	0.00	0.00
33		
34 Historic Property (ORS 358.525)	0.00	0.00
35 Other _____	0.00	0.00
36 Late Filing Fee County Only (ORS 308.302)	0.00	0.00
37 Roll Corrections (ORS 311.206), incl. omitted property/other roll corrections, but excl. roll corrections under ORS 311.208.	0.00	0.00
38 TOTAL ADDITIONAL TAXES/PENALTIES (lines 29 thru 37)	0.00	0.00

39 TOTAL TO BE RECEIVED (line 28 plus line 38)	0.00	0.00	0.00	0.00	0.00
---	------	------	------	------	------

40 Percentage Schedule (ORS 311.390) [OPTIONAL]					0.0000000%
---	--	--	--	--	------------

* If district has multiple Local Option or Bond levies, please show each levy on a separate 4a page (see instructions about combining in some cases).

** For urban renewal special levies, enter zero on this line: excess value is **not** subtracted.

*** Line 12/Line 17 computation applies **ONLY** to dollar levies; if district has a rate levy, enter the tax rate used.

**** Enter only the district or U.R. special levy compression loss. Urban renewal division of tax compression loss is reported on table 4e. See instructions.

Table 4a - Detail of Taxing District Levies
Tax Year 2004-05

NOTE: Where urban renewal excess value impacts the district, report any reduced rate levies on a separate table 4a.

County: Washington

1 Taxing District Code	340006190
2 Taxing District Name (Co. No.)	Wolsborn Water District (36)
3 Counties in which District lies	

4 Levy Approved <u>Before</u> or <u>After</u> 10/6/01	PERMANENT	LOCAL OPTION	"GAP" BONDS OR UR SPECIAL LEVY	BONDS	TOTAL
	Inside M5 Limit	Inside M5 Limit	Inside M5 Limit	Outside M5 Limit	
Ad Valorem Tax Levies					
5 Permanent Levy (if dollar amount)					0.00
6 Local Option Levy (if dollar amount)*					0.00
7 "GAP" Bond Levy					0.00
8 Urban Renewal Special Levy					0.00
9 Bond Levy*					0.00
10 TOTAL DOLLAR LEVY (add lines 5 thru 9)	0.00	0.00	0.00	0.00	0.00

Adjustments					
11 Amount Raised in Other Counties	0.00	0.00	0.00	0.00	0.00
12 NET DOLLAR LEVY FOR TAX RATE (line 10 minus line 11)	0.00	0.00	0.00	0.00	0.00

Taxable Property Value (if an urban renewal plan is involved, report reduced rate levies separately)	
13 Total Assessed Value	8,041,998
14 Add: Non-Profit Housing Value	0
15 Add: Fish and Wildlife Value	0
16 Subtract: Urban Renewal Excess (amt. used only)**	0
17 VALUE TO COMPUTE THE TAX RATE	8,041,998

Tax Computations					
18 Tax Rate (for dollar levies, line 12 divided by line 17)***	0.0000	0.0000	0.0000	0.0000	0.0000
19 Amount Tax Rate Will Raise (line 17 times line 18)	0.00	0.00	0.00	0.00	0.00
20 Truncation Loss (for dollar levies only) (line 12 minus line 19)	0.00	0.00	0.00	0.00	0.00
21 Total Timber Offset Amount (county district only)	0.00				0.00
22 Timber Tax Rate (line 21 divided by line 17)	0.0000				0.0000
23 Billing Rate (line 18 minus line 22)	0.0000	0.0000	0.0000	0.0000	0.0000
24 Calculated Tax for Extension for District (line 23 times line 17)	0.00	0.00	0.00	0.00	0.00
24a Gain from UR Division of Tax Rate Truncation	0.00	0.00	0.00	0.00	0.00
24b Gain or Loss from UR Division of Tax Across Counties	0.00	0.00	0.00	0.00	0.00
24c Net Tax for Extension (24 + 24a + 24b)	0.00	0.00	0.00	0.00	0.00
25 Actual Tax Extended for District	0.00	0.00	0.00	0.00	0.00
26 District's Gain or Loss from Individual Extension (25 - 24c)	0.00	0.00	0.00	0.00	0.00
27 District's Compression Loss (Enter as a negative number)****	0.00	0.00	0.00	0.00	0.00
28 DISTRICT TAXES IMPOSED (line 24c+line 26+line 27)	0.00	0.00	0.00	0.00	0.00

Additional Taxes/Penalties		
29 Farmland (ORS 308A.703)	0.00	0.00
30 Forestland (ORS 308A.703)	0.00	0.00
31 Small Tract Forestland (STF) (ORS 308A.703)	0.00	0.00
32 Open Space (ORS 308.770)	0.00	0.00
33		
34 Historic Property (ORS 358.525)	0.00	0.00
35 Other _____	0.00	0.00
36 Late Filing Fee County Only (ORS 308.302)	0.00	0.00
37 Roll Corrections (ORS 311.206), incl. omitted property/other roll corrections, but excl. roll corrections under ORS 311.208.	0.00	0.00
38 TOTAL ADDITIONAL TAXES/PENALTIES (lines 29 thru 37)	0.00	0.00

39 TOTAL TO BE RECEIVED (line 28 plus line 38)	0.00	0.00	0.00	0.00	0.00
---	------	------	------	------	------

40 Percentage Schedule (ORS 311.390) [OPTIONAL]					0.0000000%
---	--	--	--	--	------------

* If district has multiple Local Option or Bond levies, please show each levy on a separate 4a page (see instructions about combining in some cases).

** For urban renewal special levies, enter zero on this line: excess value is **not** subtracted.

*** Line 12/Line 17 computation applies ONLY to dollar levies; if district has a rate levy, enter the tax rate used.

**** Enter only the district or U.R. special levy compression loss. Urban renewal division of tax compression loss is reported on table 4e. See instructions.

Table 4a - Detail of Taxing District Levies
Tax Year 2004-05

NOTE: Where urban renewal excess value impacts the district, report any reduced rate levies on a separate table 4a.

County: Washington

1 Taxing District Code	340609000
2 Taxing District Name (Co. No.)	Portland Community College (5)
3 Counties in which District lies	Columbia-Multnomah-Clackamas-Yamhill

4 Levy Approved <u>Before</u> or <u>After</u> 10/6/01	PERMANENT	LOCAL OPTION	"GAP" BONDS OR UR SPECIAL LEVY	BONDS	TOTAL
	Inside M5 Limit	Inside M5 Limit	Inside M5 Limit	Outside M5 Limit	
Ad Valorem Tax Levies					
5 Permanent Levy (if dollar amount)					0.00
6 Local Option Levy (if dollar amount)*					0.00
7 "GAP" Bond Levy					0.00
8 Urban Renewal Special Levy					0.00
9 Bond Levy*				17,041,011.00	17,041,011.00
10 TOTAL DOLLAR LEVY (add lines 5 thru 9)	0.00	0.00	0.00	17,041,011.00	17,041,011.00

Adjustments					
11 Amount Raised in Other Counties	0.00	0.00	0.00	9,011,469.86	9,011,469.86
12 NET DOLLAR LEVY FOR TAX RATE (line 10 minus line 11)	0.00	0.00	0.00	8,029,541.14	8,029,541.14

Taxable Property Value (if an urban renewal plan is involved, report reduced rate levies separately)		
13 Total Assessed Value		35,792,982,193
14 Add: Non-Profit Housing Value		0
15 Add: Fish and Wildlife Value		0
16 Subtract: Urban Renewal Excess (amt. used only)**		439,210,606
17 VALUE TO COMPUTE THE TAX RATE		35,353,771,587

Tax Computations					
18 Tax Rate (for dollar levies, line 12 divided by line 17)***	0.2828	0.0000	0.0000	0.2271	0.5099
19 Amount Tax Rate Will Raise (line 17 times line 18)	9,998,046.60	0.00	0.00	8,028,841.53	18,026,888.13
20 Truncation Loss (for dollar levies only) (line 12 minus line 19)	0.00	0.00	0.00	699.61	699.61
21 Total Timber Offset Amount (county district only)	0.00				0.00
22 Timber Tax Rate (line 21 divided by line 17)	0.0000				0.0000
23 Billing Rate (line 18 minus line 22)	0.2828	0.0000	0.0000	0.2271	0.5099
24 Calculated Tax for Extension for District (line 23 times line 17)	9,998,046.60	0.00	0.00	8,028,841.53	18,026,888.13
24a Gain from UR Division of Tax Rate Truncation	405.92	0.00	0.00	183.90	589.82
24b Gain or Loss from UR Division of Tax Across Counties	-0.46	0.00	0.00	9.80	9.34
24c Net Tax for Extension (24 + 24a + 24b)	9,998,452.06	0.00	0.00	8,029,035.23	18,027,487.29
25 Actual Tax Extended for District	9,998,463.57	0.00	0.00	8,029,042.11	18,027,505.68
26 District's Gain or Loss from Individual Extension (25 - 24c)	11.51	0.00	0.00	6.88	18.39
27 District's Compression Loss (Enter as a negative number)****	-76,701.95	0.00	0.00	0.00	-76,701.95
28 DISTRICT TAXES IMPOSED (line 24c+line 26+line 27)	9,921,761.62	0.00	0.00	8,029,042.11	17,950,803.73

Additional Taxes/Penalties				
29 Farmland (ORS 308A.703)			52,994.37	52,994.37
30 Forestland (ORS 308A.703)			1,310.46	1,310.46
31 Small Tract Forestland (STF) (ORS 308A.703)			0.00	0.00
32 Open Space (ORS 308.770)			0.00	0.00
33				
34 Historic Property (ORS 358.525)			0.00	0.00
35 Other _____			0.00	0.00
36 Late Filing Fee County Only (ORS 308.302)			0.00	0.00
37 Roll Corrections (ORS 311.206), incl. omitted property/other roll corrections, but excl. roll corrections under ORS 311.208.			10,931.53	10,931.53
38 TOTAL ADDITIONAL TAXES/PENALTIES (lines 29 thru 37)			65,236.36	65,236.36

39 TOTAL TO BE RECEIVED (line 28 plus line 38)	9,921,761.62	0.00	0.00	8,094,278.47	18,016,040.09
---	--------------	------	------	--------------	---------------

40 Percentage Schedule (ORS 311.390) [OPTIONAL]					3.1858806%
---	--	--	--	--	------------

* If district has multiple Local Option or Bond levies, please show each levy on a separate 4a page (see instructions about combining in some cases).

** For urban renewal special levies, enter zero on this line: excess value is **not** subtracted.

*** Line 12/Line 17 computation applies ONLY to dollar levies; if district has a rate levy, enter the tax rate used.

**** Enter only the district or U.R. special levy compression loss. Urban renewal division of tax compression loss is reported on table 4e. See instructions.

Table 4a - Detail of Taxing District Levies
Tax Year 2004-05

NOTE: Where urban renewal excess value impacts the district, report any reduced rate levies on a separate table 4a.

County: Washington

1 Taxing District Code	340503100
2 Taxing District Name (Co. No.)	Clackamas ESD (6)
3 Counties in which District lies	Multnomah-Clackamas

4 Levy Approved <u>Before</u> or <u>After</u> 10/6/01	PERMANENT	LOCAL OPTION	"GAP" BONDS OR UR SPECIAL LEVY	BONDS	TOTAL
	Inside M5 Limit	Inside M5 Limit	Inside M5 Limit	Outside M5 Limit	
Ad Valorem Tax Levies					
5 Permanent Levy (if dollar amount)					0.00
6 Local Option Levy (if dollar amount)*					0.00
7 "GAP" Bond Levy					0.00
8 Urban Renewal Special Levy					0.00
9 Bond Levy*					0.00
10 TOTAL DOLLAR LEVY (add lines 5 thru 9)	0.00	0.00	0.00	0.00	0.00

Adjustments					
11 Amount Raised in Other Counties	0.00	0.00	0.00	0.00	0.00
12 NET DOLLAR LEVY FOR TAX RATE (line 10 minus line 11)	0.00	0.00	0.00	0.00	0.00

Taxable Property Value (if an urban renewal plan is involved, report reduced rate levies separately)		
13 Total Assessed Value		121,787,835
14 Add: Non-Profit Housing Value		0
15 Add: Fish and Wildlife Value		0
16 Subtract: Urban Renewal Excess (amt. used only)**		0
17 VALUE TO COMPUTE THE TAX RATE		121,787,835

Tax Computations					
18 Tax Rate (for dollar levies, line 12 divided by line 17)***	0.3687	0.0000	0.0000	0.0000	0.3687
19 Amount Tax Rate Will Raise (line 17 times line 18)	44,903.17	0.00	0.00	0.00	44,903.17
20 Truncation Loss (for dollar levies only) (line 12 minus line 19)	0.00	0.00	0.00	0.00	0.00
21 Total Timber Offset Amount (county district only)	0.00				0.00
22 Timber Tax Rate (line 21 divided by line 17)	0.0000				0.0000
23 Billing Rate (line 18 minus line 22)	0.3687	0.0000	0.0000	0.0000	0.3687
24 Calculated Tax for Extension for District (line 23 times line 17)	44,903.17	0.00	0.00	0.00	44,903.17
24a Gain from UR Division of Tax Rate Truncation	0.00	0.00	0.00	0.00	0.00
24b Gain or Loss from UR Division of Tax Across Counties	-3,176.39	0.00	0.00	0.00	-3,176.39
24c Net Tax for Extension (24 + 24a + 24b)	41,726.78	0.00	0.00	0.00	41,726.78
25 Actual Tax Extended for District	41,726.94	0.00	0.00	0.00	41,726.94
26 District's Gain or Loss from Individual Extension (25 - 24c)	0.16	0.00	0.00	0.00	0.16
27 District's Compression Loss (Enter as a negative number)****	-44.76	0.00	0.00	0.00	-44.76
28 DISTRICT TAXES IMPOSED (line 24c+line 26+line 27)	41,682.18	0.00	0.00	0.00	41,682.18

Additional Taxes/Penalties		
29 Farmland (ORS 308A.703)	0.00	0.00
30 Forestland (ORS 308A.703)	0.00	0.00
31 Small Tract Forestland (STF) (ORS 308A.703)	0.00	0.00
32 Open Space (ORS 308.770)	0.00	0.00
33		
34 Historic Property (ORS 358.525)	0.00	0.00
35 Other _____	0.00	0.00
36 Late Filing Fee County Only (ORS 308.302)	0.00	0.00
37 Roll Corrections (ORS 311.206), incl. omitted property/other roll corrections, but excl. roll corrections under ORS 311.208.	0.00	0.00
38 TOTAL ADDITIONAL TAXES/PENALTIES (lines 29 thru 37)	0.00	0.00

39 TOTAL TO BE RECEIVED (line 28 plus line 38)	41,682.18	0.00	0.00	0.00	41,682.18
---	-----------	------	------	------	-----------

40 Percentage Schedule (ORS 311.390) [OPTIONAL]					0.0073709%
---	--	--	--	--	------------

* If district has multiple Local Option or Bond levies, please show each levy on a separate 4a page (see instructions about combining in some cases).
 ** For urban renewal special levies, enter zero on this line: excess value is **not** subtracted.
 *** Line 12/Line 17 computation applies **ONLY** to dollar levies; if district has a rate levy, enter the tax rate used.
 **** Enter only the district or U.R. special levy compression loss. Urban renewal division of tax compression loss is reported on table 4e. See instructions.

Table 4a - Detail of Taxing District Levies
Tax Year 2004-05

NOTE: Where urban renewal excess value impacts the district, report any reduced rate levies on a separate table 4a.

County: Washington

1 Taxing District Code	340526100
2 Taxing District Name (Co. No.)	Multnomah ESD (8)
3 Counties in which District lies	Multnomah-Clackamas

4 Levy Approved <u>Before</u> or <u>After</u> 10/6/01	PERMANENT	LOCAL OPTION	"GAP" BONDS OR UR SPECIAL LEVY	BONDS	TOTAL
	Inside M5 Limit	Inside M5 Limit	Inside M5 Limit	Outside M5 Limit	
Ad Valorem Tax Levies					
5 Permanent Levy (if dollar amount)					0.00
6 Local Option Levy (if dollar amount)*					0.00
7 "GAP" Bond Levy					0.00
8 Urban Renewal Special Levy					0.00
9 Bond Levy*					0.00
10 TOTAL DOLLAR LEVY (add lines 5 thru 9)	0.00	0.00	0.00	0.00	0.00

Adjustments					
11 Amount Raised in Other Counties	0.00	0.00	0.00	0.00	0.00
12 NET DOLLAR LEVY FOR TAX RATE (line 10 minus line 11)	0.00	0.00	0.00	0.00	0.00

Taxable Property Value (if an urban renewal plan is involved, report reduced rate levies separately)		
13 Total Assessed Value		224,111,074
14 Add: Non-Profit Housing Value		0
15 Add: Fish and Wildlife Value		0
16 Subtract: Urban Renewal Excess (amt. used only)**		0
17 VALUE TO COMPUTE THE TAX RATE		224,111,074

Tax Computations					
18 Tax Rate (for dollar levies, line 12 divided by line 17)***	0.4576	0.0000	0.0000	0.0000	0.4576
19 Amount Tax Rate Will Raise (line 17 times line 18)	102,553.23	0.00	0.00	0.00	102,553.23
20 Truncation Loss (for dollar levies only) (line 12 minus line 19)	0.00	0.00	0.00	0.00	0.00
21 Total Timber Offset Amount (county district only)	0.00				0.00
22 Timber Tax Rate (line 21 divided by line 17)	0.0000				0.0000
23 Billing Rate (line 18 minus line 22)	0.4576	0.0000	0.0000	0.0000	0.4576
24 Calculated Tax for Extension for District (line 23 times line 17)	102,553.23	0.00	0.00	0.00	102,553.23
24a Gain from UR Division of Tax Rate Truncation	0.00	0.00	0.00	0.00	0.00
24b Gain or Loss from UR Division of Tax Across Counties	-1,277.12	0.00	0.00	0.00	-1,277.12
24c Net Tax for Extension (24 + 24a + 24b)	101,276.11	0.00	0.00	0.00	101,276.11
25 Actual Tax Extended for District	101,276.03	0.00	0.00	0.00	101,276.03
26 District's Gain or Loss from Individual Extension (25 - 24c)	-0.08	0.00	0.00	0.00	-0.08
27 District's Compression Loss (Enter as a negative number)****	-585.12	0.00	0.00	0.00	-585.12
28 DISTRICT TAXES IMPOSED (line 24c+line 26+line 27)	100,690.91	0.00	0.00	0.00	100,690.91

Additional Taxes/Penalties		
29 Farmland (ORS 308A.703)	0.00	0.00
30 Forestland (ORS 308A.703)	0.00	0.00
31 Small Tract Forestland (STF) (ORS 308A.703)	0.00	0.00
32 Open Space (ORS 308.770)	0.00	0.00
33		
34 Historic Property (ORS 358.525)	0.00	0.00
35 Other _____	0.00	0.00
36 Late Filing Fee County Only (ORS 308.302)	0.00	0.00
37 Roll Corrections (ORS 311.206), incl. omitted property/other roll corrections, but excl. roll corrections under ORS 311.208.	0.00	0.00
38 TOTAL ADDITIONAL TAXES/PENALTIES (lines 29 thru 37)	0.00	0.00

39 TOTAL TO BE RECEIVED (line 28 plus line 38)	100,690.91	0.00	0.00	0.00	100,690.91
---	------------	------	------	------	------------

40 Percentage Schedule (ORS 311.390) [OPTIONAL]					0.0178058%
---	--	--	--	--	------------

* If district has multiple Local Option or Bond levies, please show each levy on a separate 4a page (see instructions about combining in some cases).

** For urban renewal special levies, enter zero on this line: excess value is **not** subtracted.

*** Line 12/Line 17 computation applies ONLY to dollar levies; if district has a rate levy, enter the tax rate used.

**** Enter only the district or U.R. special levy compression loss. Urban renewal division of tax compression loss is reported on table 4e. See instructions.

Table 4a - Detail of Taxing District Levies
Tax Year 2004-05

NOTE: Where urban renewal excess value impacts the district, report any reduced rate levies on a separate table 4a.

County: Washington

1 Taxing District Code	340505000
2 Taxing District Name (Co. No.)	NW Regional ESD (9)
3 Counties in which District lies	Multnomah-Clackamas-Columbia-Clatsop-Tillamook-Yamhill

4 Levy Approved <u>Before</u> or <u>After</u> 10/6/01	PERMANENT	LOCAL OPTION	"GAP" BONDS OR UR SPECIAL LEVY	BONDS	TOTAL
	Inside M5 Limit	Inside M5 Limit	Inside M5 Limit	Outside M5 Limit	
Ad Valorem Tax Levies					
5 Permanent Levy (if dollar amount)					0.00
6 Local Option Levy (if dollar amount)*					0.00
7 "GAP" Bond Levy					0.00
8 Urban Renewal Special Levy					0.00
9 Bond Levy*					0.00
10 TOTAL DOLLAR LEVY (add lines 5 thru 9)	0.00	0.00	0.00	0.00	0.00

Adjustments					
11 Amount Raised in Other Counties	0.00	0.00	0.00	0.00	0.00
12 NET DOLLAR LEVY FOR TAX RATE (line 10 minus line 11)	0.00	0.00	0.00	0.00	0.00

Taxable Property Value (if an urban renewal plan is involved, report reduced rate levies separately)		
13 Total Assessed Value		35,376,943,223
14 Add: Non-Profit Housing Value		0
15 Add: Fish and Wildlife Value		0
16 Subtract: Urban Renewal Excess (amt. used only)**		439,210,606
17 VALUE TO COMPUTE THE TAX RATE		34,937,732,617

Tax Computations					
18 Tax Rate (for dollar levies, line 12 divided by line 17)***	0.1538	0.0000	0.0000	0.0000	0.1538
19 Amount Tax Rate Will Raise (line 17 times line 18)	5,373,423.28	0.00	0.00	0.00	5,373,423.28
20 Truncation Loss (for dollar levies only) (line 12 minus line 19)	0.00	0.00	0.00	0.00	0.00
21 Total Timber Offset Amount (county district only)	0.00				0.00
22 Timber Tax Rate (line 21 divided by line 17)	0.0000				0.0000
23 Billing Rate (line 18 minus line 22)	0.1538	0.0000	0.0000	0.0000	0.1538
24 Calculated Tax for Extension for District (line 23 times line 17)	5,373,423.28	0.00	0.00	0.00	5,373,423.28
24a Gain from UR Division of Tax Rate Truncation	378.42	0.00	0.00	0.00	378.42
24b Gain or Loss from UR Division of Tax Across Counties	4,631.48	0.00	0.00	0.00	4,631.48
24c Net Tax for Extension (24 + 24a + 24b)	5,378,433.18	0.00	0.00	0.00	5,378,433.18
25 Actual Tax Extended for District	5,378,441.13	0.00	0.00	0.00	5,378,441.13
26 District's Gain or Loss from Individual Extension (25 - 24c)	7.95	0.00	0.00	0.00	7.95
27 District's Compression Loss (Enter as a negative number)****	-41,455.63	0.00	0.00	0.00	-41,455.63
28 DISTRICT TAXES IMPOSED (line 24c+line 26+line 27)	5,336,985.50	0.00	0.00	0.00	5,336,985.50

Additional Taxes/Penalties		
29 Farmland (ORS 308A.703)	15,936.87	15,936.87
30 Forestland (ORS 308A.703)	383.43	383.43
31 Small Tract Forestland (STF) (ORS 308A.703)	0.00	0.00
32 Open Space (ORS 308.770)	0.00	0.00
33		
34 Historic Property (ORS 358.525)	0.00	0.00
35 Other _____	0.00	0.00
36 Late Filing Fee County Only (ORS 308.302)	0.00	0.00
37 Roll Corrections (ORS 311.206), incl. omitted property/other roll corrections, but excl. roll corrections under ORS 311.208.	3,242.17	3,242.17
38 TOTAL ADDITIONAL TAXES/PENALTIES (lines 29 thru 37)	19,562.47	19,562.47

39 TOTAL TO BE RECEIVED (line 28 plus line 38)	5,336,985.50	0.00	0.00	19,562.47	5,356,547.97
---	--------------	------	------	-----------	--------------

40 Percentage Schedule (ORS 311.390) [OPTIONAL]					0.9472294%
---	--	--	--	--	------------

* If district has multiple Local Option or Bond levies, please show each levy on a separate 4a page (see instructions about combining in some cases).

** For urban renewal special levies, enter zero on this line: excess value is **not** subtracted.

*** Line 12/Line 17 computation applies **ONLY** to dollar levies; if district has a rate levy, enter the tax rate used.

**** Enter only the district or U.R. special levy compression loss. Urban renewal division of tax compression loss is reported on table 4e. See instructions.

Table 4a - Detail of Taxing District Levies
Tax Year 2004-05

NOTE: Where urban renewal excess value impacts the district, report any reduced rate levies on a separate table 4a.

County: Washington

1 Taxing District Code	340536000
2 Taxing District Name (Co. No.)	Willamette ESD (10)
3 Counties in which District lies	Clackamas-Tillamook-Yamhill-Polk-Marion-Benton

4 Levy Approved <u>Before</u> or <u>After</u> 10/6/01	PERMANENT	LOCAL OPTION	"GAP" BONDS OR UR SPECIAL LEVY	BONDS	TOTAL
	Inside M5 Limit	Inside M5 Limit	Inside M5 Limit	Outside M5 Limit	
Ad Valorem Tax Levies					
5 Permanent Levy (if dollar amount)					0.00
6 Local Option Levy (if dollar amount)*					0.00
7 "GAP" Bond Levy					0.00
8 Urban Renewal Special Levy					0.00
9 Bond Levy*					0.00
10 TOTAL DOLLAR LEVY (add lines 5 thru 9)	0.00	0.00	0.00	0.00	0.00

Adjustments					
11 Amount Raised in Other Counties	0.00	0.00	0.00	0.00	0.00
12 NET DOLLAR LEVY FOR TAX RATE (line 10 minus line 11)	0.00	0.00	0.00	0.00	0.00

Taxable Property Value (if an urban renewal plan is involved, report reduced rate levies separately)	
13 Total Assessed Value	70,140,061
14 Add: Non-Profit Housing Value	0
15 Add: Fish and Wildlife Value	0
16 Subtract: Urban Renewal Excess (amt. used only)**	0
17 VALUE TO COMPUTE THE TAX RATE	70,140,061

Tax Computations					
18 Tax Rate (for dollar levies, line 12 divided by line 17)***	0.2967	0.0000	0.0000	0.0000	0.2967
19 Amount Tax Rate Will Raise (line 17 times line 18)	20,810.56	0.00	0.00	0.00	20,810.56
20 Truncation Loss (for dollar levies only) (line 12 minus line 19)	0.00	0.00	0.00	0.00	0.00
21 Total Timber Offset Amount (county district only)	0.00				0.00
22 Timber Tax Rate (line 21 divided by line 17)	0.0000				0.0000
23 Billing Rate (line 18 minus line 22)	0.2967	0.0000	0.0000	0.0000	0.2967
24 Calculated Tax for Extension for District (line 23 times line 17)	20,810.56	0.00	0.00	0.00	20,810.56
24a Gain from UR Division of Tax Rate Truncation	0.00	0.00	0.00	0.00	0.00
24b Gain or Loss from UR Division of Tax Across Counties	0.00	0.00	0.00	0.00	0.00
24c Net Tax for Extension (24 + 24a + 24b)	20,810.56	0.00	0.00	0.00	20,810.56
25 Actual Tax Extended for District	20,810.50	0.00	0.00	0.00	20,810.50
26 District's Gain or Loss from Individual Extension (25 - 24c)	-0.06	0.00	0.00	0.00	-0.06
27 District's Compression Loss (Enter as a negative number)****	-87.70	0.00	0.00	0.00	-87.70
28 DISTRICT TAXES IMPOSED (line 24c+line 26+line 27)	20,722.80	0.00	0.00	0.00	20,722.80

Additional Taxes/Penalties		
29 Farmland (ORS 308A.703)	93.32	93.32
30 Forestland (ORS 308A.703)	22.86	22.86
31 Small Tract Forestland (STF) (ORS 308A.703)	0.00	0.00
32 Open Space (ORS 308.770)	0.00	0.00
33		
34 Historic Property (ORS 358.525)	0.00	0.00
35 Other _____	0.00	0.00
36 Late Filing Fee County Only (ORS 308.302)	0.00	0.00
37 Roll Corrections (ORS 311.206), incl. omitted property/other roll corrections, but excl. roll corrections under ORS 311.208.	106.77	106.77
38 TOTAL ADDITIONAL TAXES/PENALTIES (lines 29 thru 37)	222.95	222.95

39 TOTAL TO BE RECEIVED (line 28 plus line 38)	20,722.80	0.00	0.00	222.95	20,945.75
---	-----------	------	------	--------	-----------

40 Percentage Schedule (ORS 311.390) [OPTIONAL]					0.0037040%
---	--	--	--	--	------------

* If district has multiple Local Option or Bond levies, please show each levy on a separate 4a page (see instructions about combining in some cases).
 ** For urban renewal special levies, enter zero on this line: excess value is **not** subtracted.
 *** Line 12/Line 17 computation applies **ONLY** to dollar levies; if district has a rate levy, enter the tax rate used.
 **** Enter only the district or U.R. special levy compression loss. Urban renewal division of tax compression loss is reported on table 4e. See instructions.

Table 4a - Detail of Taxing District Levies
Tax Year 2004-05

NOTE: Where urban renewal excess value impacts the district, report any reduced rate levies on a separate table 4a.

County: Washington

1 Taxing District Code	340411000
2 Taxing District Name (Co. No.)	Banks School District #13 (13)
3 Counties in which District lies	

4 Levy Approved <u>Before</u> or <u>After</u> 10/6/01	PERMANENT	LOCAL OPTION	"GAP" BONDS OR UR SPECIAL LEVY	BONDS	TOTAL
	Inside M5 Limit	Inside M5 Limit	Inside M5 Limit	Outside M5 Limit	
Ad Valorem Tax Levies					
5 Permanent Levy (if dollar amount)					0.00
6 Local Option Levy (if dollar amount)*					0.00
7 "GAP" Bond Levy					0.00
8 Urban Renewal Special Levy					0.00
9 Bond Levy*				925,000.00	925,000.00
10 TOTAL DOLLAR LEVY (add lines 5 thru 9)	0.00	0.00	0.00	925,000.00	925,000.00

Adjustments					
11 Amount Raised in Other Counties	0.00	0.00	0.00	0.00	0.00
12 NET DOLLAR LEVY FOR TAX RATE (line 10 minus line 11)	0.00	0.00	0.00	925,000.00	925,000.00

Taxable Property Value (if an urban renewal plan is involved, report reduced rate levies separately)		
13 Total Assessed Value		376,014,448
14 Add: Non-Profit Housing Value		0
15 Add: Fish and Wildlife Value		0
16 Subtract: Urban Renewal Excess (amt. used only)**		0
17 VALUE TO COMPUTE THE TAX RATE		376,014,448

Tax Computations					
18 Tax Rate (for dollar levies, line 12 divided by line 17)***	5.0152	0.0000	0.0000	2.4600	7.4752
19 Amount Tax Rate Will Raise (line 17 times line 18)	1,885,787.66	0.00	0.00	924,995.54	2,810,783.20
20 Truncation Loss (for dollar levies only) (line 12 minus line 19)	0.00	0.00	0.00	4.46	4.46
21 Total Timber Offset Amount (county district only)	0.00				0.00
22 Timber Tax Rate (line 21 divided by line 17)	0.0000				0.0000
23 Billing Rate (line 18 minus line 22)	5.0152	0.0000	0.0000	2.4600	7.4752
24 Calculated Tax for Extension for District (line 23 times line 17)	1,885,787.66	0.00	0.00	924,995.54	2,810,783.20
24a Gain from UR Division of Tax Rate Truncation	0.00	0.00	0.00	0.00	0.00
24b Gain or Loss from UR Division of Tax Across Counties	0.00	0.00	0.00	0.00	0.00
24c Net Tax for Extension (24 + 24a + 24b)	1,885,787.66	0.00	0.00	924,995.54	2,810,783.20
25 Actual Tax Extended for District	1,885,788.09	0.00	0.00	924,995.91	2,810,784.00
26 District's Gain or Loss from Individual Extension (25 - 24c)	0.43	0.00	0.00	0.37	0.80
27 District's Compression Loss (Enter as a negative number)****	-16,165.20	0.00	0.00	0.00	-16,165.20
28 DISTRICT TAXES IMPOSED (line 24c+line 26+line 27)	1,869,622.89	0.00	0.00	924,995.91	2,794,618.80

Additional Taxes/Penalties				
29 Farmland (ORS 308A.703)			1,957.65	1,957.65
30 Forestland (ORS 308A.703)			0.00	0.00
31 Small Tract Forestland (STF) (ORS 308A.703)			0.00	0.00
32 Open Space (ORS 308.770)			0.00	0.00
33				
34 Historic Property (ORS 358.525)			0.00	0.00
35 Other _____			0.00	0.00
36 Late Filing Fee County Only (ORS 308.302)			0.00	0.00
37 Roll Corrections (ORS 311.206), incl. omitted property/other roll corrections, but excl. roll corrections under ORS 311.208.			3,511.80	3,511.80
38 TOTAL ADDITIONAL TAXES/PENALTIES (lines 29 thru 37)			5,469.45	5,469.45

39 TOTAL TO BE RECEIVED (line 28 plus line 38)	1,869,622.89	0.00	0.00	930,465.36	2,800,088.25
---	--------------	------	------	------------	--------------

40 Percentage Schedule (ORS 311.390) [OPTIONAL]					0.4951558%
---	--	--	--	--	------------

* If district has multiple Local Option or Bond levies, please show each levy on a separate 4a page (see instructions about combining in some cases).

** For urban renewal special levies, enter zero on this line: excess value is **not** subtracted.

*** Line 12/Line 17 computation applies ONLY to dollar levies; if district has a rate levy, enter the tax rate used.

**** Enter only the district or U.R. special levy compression loss. Urban renewal division of tax compression loss is reported on table 4e. See instructions.

Table 4a - Detail of Taxing District Levies
Tax Year 2004-05

NOTE: Where urban renewal excess value impacts the district, report any reduced rate levies on a separate table 4a.

County: Washington

1 Taxing District Code	340416000
2 Taxing District Name (Co. No.)	Beaverton School District #48J (19)
3 Counties in which District lies	Multnomah

4 Levy Approved <u>Before</u> or <u>After</u> 10/6/01	PERMANENT	LOCAL OPTION	"GAP" BONDS OR UR SPECIAL LEVY	BONDS	TOTAL
	Inside M5 Limit	Inside M5 Limit	Inside M5 Limit	Outside M5 Limit	
Ad Valorem Tax Levies					
5 Permanent Levy (if dollar amount)					0.00
6 Local Option Levy (if dollar amount)*					0.00
7 "GAP" Bond Levy					0.00
8 Urban Renewal Special Levy					0.00
9 Bond Levy*				32,027,862.00	32,027,862.00
10 TOTAL DOLLAR LEVY (add lines 5 thru 9)	0.00	0.00	0.00	32,027,862.00	32,027,862.00

Adjustments					
11 Amount Raised in Other Counties	0.00	0.00	0.00	141,604.59	141,604.59
12 NET DOLLAR LEVY FOR TAX RATE (line 10 minus line 11)	0.00	0.00	0.00	31,886,257.41	31,886,257.41

Taxable Property Value (if an urban renewal plan is involved, report reduced rate levies separately)		
13 Total Assessed Value		16,748,264.510
14 Add: Non-Profit Housing Value		0
15 Add: Fish and Wildlife Value		0
16 Subtract: Urban Renewal Excess (amt. used only)**		0
17 VALUE TO COMPUTE THE TAX RATE		16,748,264.510

Tax Computations					
18 Tax Rate (for dollar levies, line 12 divided by line 17)***	4.6930	0.0000	0.0000	1.9038	6.5968
19 Amount Tax Rate Will Raise (line 17 times line 18)	78,599,605.35	0.00	0.00	31,885,345.97	110,484,951.32
20 Truncation Loss (for dollar levies only) (line 12 minus line 19)	0.00	0.00	0.00	911.44	911.44
21 Total Timber Offset Amount (county district only)	0.00				0.00
22 Timber Tax Rate (line 21 divided by line 17)	0.0000				0.0000
23 Billing Rate (line 18 minus line 22)	4.6930	0.0000	0.0000	1.9038	6.5968
24 Calculated Tax for Extension for District (line 23 times line 17)	78,599,605.34	0.00	0.00	31,885,345.97	110,484,951.31
24a Gain from UR Division of Tax Rate Truncation	0.00	0.00	0.00	0.00	0.00
24b Gain or Loss from UR Division of Tax Across Counties	0.00	0.00	0.00	0.00	0.00
24c Net Tax for Extension (24 + 24a + 24b)	78,599,605.34	0.00	0.00	31,885,345.97	110,484,951.31
25 Actual Tax Extended for District	78,599,612.10	0.00	0.00	31,885,349.85	110,484,961.95
26 District's Gain or Loss from Individual Extension (25 - 24c)	6.76	0.00	0.00	3.88	10.64
27 District's Compression Loss (Enter as a negative number)****	-207,771.90	0.00	0.00	0.00	-207,771.90
28 DISTRICT TAXES IMPOSED (line 24c+line 26+line 27)	78,391,840.20	0.00	0.00	31,885,349.85	110,277,190.05

Additional Taxes/Penalties				
29 Farmland (ORS 308A.703)			225,737.09	225,737.09
30 Forestland (ORS 308A.703)			3,091.51	3,091.51
31 Small Tract Forestland (STF) (ORS 308A.703)			0.00	0.00
32 Open Space (ORS 308.770)			0.00	0.00
33				
34 Historic Property (ORS 358.525)			0.00	0.00
35 Other _____			0.00	0.00
36 Late Filing Fee County Only (ORS 308.302)			0.00	0.00
37 Roll Corrections (ORS 311.206), incl. omitted property/other roll corrections, but excl. roll corrections under ORS 311.208.			72,623.56	72,623.56
38 TOTAL ADDITIONAL TAXES/PENALTIES (lines 29 thru 37)			301,452.16	301,452.16

39 TOTAL TO BE RECEIVED (line 28 plus line 38)	78,391,840.20	0.00	0.00	32,186,802.01	110,578,642.21
---	---------------	------	------	---------------	----------------

40 Percentage Schedule (ORS 311.390) [OPTIONAL]					19.5542612%
---	--	--	--	--	-------------

* If district has multiple Local Option or Bond levies, please show each levy on a separate 4a page (see instructions about combining in some cases).
 ** For urban renewal special levies, enter zero on this line: excess value is **not** subtracted.
 *** Line 12/Line 17 computation applies ONLY to dollar levies; if district has a rate levy, enter the tax rate used.
 **** Enter only the district or U.R. special levy compression loss. Urban renewal division of tax compression loss is reported on table 4e. See instructions.

**Table 4a - Detail of Taxing District Levies
Tax Year 2004-05**

NOTE: Where urban renewal excess value impacts the district, report any reduced rate levies on a separate table 4a.

County: Washington

1 Taxing District Code	340412000
2 Taxing District Name (Co. No.)	Forest Grove School District #15 (14)
3 Counties in which District lies	

4 Levy Approved <u>Before</u> or <u>After</u> 10/6/01	PERMANENT	LOCAL OPTION	"GAP" BONDS OR UR SPECIAL LEVY	BONDS	TOTAL
	Inside M5 Limit	Inside M5 Limit	Inside M5 Limit	Outside M5 Limit	
Ad Valorem Tax Levies					
5 Permanent Levy (if dollar amount)					0.00
6 Local Option Levy (if dollar amount)*					0.00
7 "GAP" Bond Levy					0.00
8 Urban Renewal Special Levy					0.00
9 Bond Levy*				5,074,468.00	5,074,468.00
10 TOTAL DOLLAR LEVY (add lines 5 thru 9)	0.00	0.00	0.00	5,074,468.00	5,074,468.00

Adjustments					
11 Amount Raised in Other Counties	0.00	0.00	0.00	0.00	0.00
12 NET DOLLAR LEVY FOR TAX RATE (line 10 minus line 11)	0.00	0.00	0.00	5,074,468.00	5,074,468.00

Taxable Property Value (if an urban renewal plan is involved, report reduced rate levies separately)		
13 Total Assessed Value		1,524,848,996
14 Add: Non-Profit Housing Value		0
15 Add: Fish and Wildlife Value		0
16 Subtract: Urban Renewal Excess (amt. used only)**		0
17 VALUE TO COMPUTE THE TAX RATE		1,524,848,996

Tax Computations					
18 Tax Rate (for dollar levies, line 12 divided by line 17)***	4.9142	0.0000	0.0000	3.3278	8.2420
19 Amount Tax Rate Will Raise (line 17 times line 18)	7,493,412.94	0.00	0.00	5,074,392.49	12,567,805.43
20 Truncation Loss (for dollar levies only) (line 12 minus line 19)	0.00	0.00	0.00	75.51	75.51
21 Total Timber Offset Amount (county district only)	0.00				0.00
22 Timber Tax Rate (line 21 divided by line 17)	0.0000				0.0000
23 Billing Rate (line 18 minus line 22)	4.9142	0.0000	0.0000	3.3278	8.2420
24 Calculated Tax for Extension for District (line 23 times line 17)	7,493,412.94	0.00	0.00	5,074,392.49	12,567,805.43
24a Gain from UR Division of Tax Rate Truncation	0.00	0.00	0.00	0.00	0.00
24b Gain or Loss from UR Division of Tax Across Counties	0.00	0.00	0.00	0.00	0.00
24c Net Tax for Extension (24 + 24a + 24b)	7,493,412.94	0.00	0.00	5,074,392.49	12,567,805.43
25 Actual Tax Extended for District	7,493,413.89	0.00	0.00	5,074,393.35	12,567,807.24
26 District's Gain or Loss from Individual Extension (25 - 24c)	0.95	0.00	0.00	0.86	1.81
27 District's Compression Loss (Enter as a negative number)****	-94,180.42	0.00	0.00	0.00	-94,180.42
28 DISTRICT TAXES IMPOSED (line 24c+line 26+line 27)	7,399,233.47	0.00	0.00	5,074,393.35	12,473,626.82

Additional Taxes/Penalties				
29 Farmland (ORS 308A.703)			1,783.40	1,783.40
30 Forestland (ORS 308A.703)			1,779.50	1,779.50
31 Small Tract Forestland (STF) (ORS 308A.703)			0.00	0.00
32 Open Space (ORS 308.770)			0.00	0.00
33				
34 Historic Property (ORS 358.525)			0.00	0.00
35 Other _____			0.00	0.00
36 Late Filing Fee County Only (ORS 308.302)			0.00	0.00
37 Roll Corrections (ORS 311.206), incl. omitted property/other roll corrections, but excl. roll corrections under ORS 311.208.			7,579.88	7,579.88
38 TOTAL ADDITIONAL TAXES/PENALTIES (lines 29 thru 37)			11,142.78	11,142.78

39 TOTAL TO BE RECEIVED (line 28 plus line 38)	7,399,233.47	0.00	0.00	5,085,536.13	12,484,769.60
---	--------------	------	------	--------------	---------------

40 Percentage Schedule (ORS 311.390) [OPTIONAL]					2.2077541%
---	--	--	--	--	------------

* If district has multiple Local Option or Bond levies, please show each levy on a separate 4a page (see instructions about combining in some cases).

** For urban renewal special levies, enter zero on this line: excess value is **not** subtracted.

*** Line 12/Line 17 computation applies ONLY to dollar levies; if district has a rate levy, enter the tax rate used.

**** Enter only the district or U.R. special levy compression loss. Urban renewal division of tax compression loss is reported on table 4e. See instructions.

Table 4a - Detail of Taxing District Levies
Tax Year 2004-05

NOTE: Where urban renewal excess value impacts the district, report any reduced rate levies on a separate table 4a.

County: Washington

1 Taxing District Code	340420000
2 Taxing District Name (Co. No.)	Gaston School District #511J (27)
3 Counties in which District lies	Yamhill

4 Levy Approved <u>Before</u> or <u>After</u> 10/6/01	PERMANENT	LOCAL OPTION	"GAP" BONDS OR UR SPECIAL LEVY	BONDS	TOTAL
	Inside M5 Limit	Inside M5 Limit	Inside M5 Limit	Outside M5 Limit	
Ad Valorem Tax Levies					
5 Permanent Levy (if dollar amount)					0.00
6 Local Option Levy (if dollar amount)*					0.00
7 "GAP" Bond Levy					0.00
8 Urban Renewal Special Levy					0.00
9 Bond Levy*				77,200.00	77,200.00
10 TOTAL DOLLAR LEVY (add lines 5 thru 9)	0.00	0.00	0.00	77,200.00	77,200.00

Adjustments					
11 Amount Raised in Other Counties	0.00	0.00	0.00	13,549.51	13,549.51
12 NET DOLLAR LEVY FOR TAX RATE (line 10 minus line 11)	0.00	0.00	0.00	63,650.49	63,650.49

Taxable Property Value (if an urban renewal plan is involved, report reduced rate levies separately)	
13 Total Assessed Value	123,073,274
14 Add: Non-Profit Housing Value	0
15 Add: Fish and Wildlife Value	0
16 Subtract: Urban Renewal Excess (amt. used only)**	0
17 VALUE TO COMPUTE THE TAX RATE	123,073,274

Tax Computations					
18 Tax Rate (for dollar levies, line 12 divided by line 17)***	5.0494	0.0000	0.0000	0.5171	5.5665
19 Amount Tax Rate Will Raise (line 17 times line 18)	621,446.19	0.00	0.00	63,641.19	685,087.38
20 Truncation Loss (for dollar levies only) (line 12 minus line 19)	0.00	0.00	0.00	9.30	9.30
21 Total Timber Offset Amount (county district only)	0.00				0.00
22 Timber Tax Rate (line 21 divided by line 17)	0.0000				0.0000
23 Billing Rate (line 18 minus line 22)	5.0494	0.0000	0.0000	0.5171	5.5665
24 Calculated Tax for Extension for District (line 23 times line 17)	621,446.19	0.00	0.00	63,641.19	685,087.38
24a Gain from UR Division of Tax Rate Truncation	0.00	0.00	0.00	0.00	0.00
24b Gain or Loss from UR Division of Tax Across Counties	0.00	0.00	0.00	0.00	0.00
24c Net Tax for Extension (24 + 24a + 24b)	621,446.19	0.00	0.00	63,641.19	685,087.38
25 Actual Tax Extended for District	621,446.21	0.00	0.00	63,641.29	685,087.50
26 District's Gain or Loss from Individual Extension (25 - 24c)	0.02	0.00	0.00	0.10	0.12
27 District's Compression Loss (Enter as a negative number)****	-5,329.85	0.00	0.00	0.00	-5,329.85
28 DISTRICT TAXES IMPOSED (line 24c+line 26+line 27)	616,116.36	0.00	0.00	63,641.29	679,757.65

Additional Taxes/Penalties	
29 Farmland (ORS 308A.703)	1,516.99
30 Forestland (ORS 308A.703)	0.00
31 Small Tract Forestland (STF) (ORS 308A.703)	0.00
32 Open Space (ORS 308.770)	0.00
33	
34 Historic Property (ORS 358.525)	0.00
35 Other _____	0.00
36 Late Filing Fee County Only (ORS 308.302)	0.00
37 Roll Corrections (ORS 311.206), incl. omitted property/other roll corrections, but excl. roll corrections under ORS 311.208.	0.00
38 TOTAL ADDITIONAL TAXES/PENALTIES (lines 29 thru 37)	1,516.99

39 TOTAL TO BE RECEIVED (line 28 plus line 38)	616,116.36	0.00	0.00	65,158.28	681,274.64
---	------------	------	------	-----------	------------

40 Percentage Schedule (ORS 311.390) [OPTIONAL]					0.1204737%
---	--	--	--	--	------------

* If district has multiple Local Option or Bond levies, please show each levy on a separate 4a page (see instructions about combining in some cases).
 ** For urban renewal special levies, enter zero on this line: excess value is **not** subtracted.
 *** Line 12/Line 17 computation applies ONLY to dollar levies; if district has a rate levy, enter the tax rate used.
 **** Enter only the district or U.R. special levy compression loss. Urban renewal division of tax compression loss is reported on table 4e. See instructions.

Table 4a - Detail of Taxing District Levies
Tax Year 2004-05

NOTE: Where urban renewal excess value impacts the district, report any reduced rate levies on a separate table 4a.

County: Washington

1 Taxing District Code	340421000
2 Taxing District Name (Co. No.)	Hillsboro School District #1J (28)
3 Counties in which District lies	Multnomah-Yamhill

4 Levy Approved <u>Before</u> or <u>After</u> 10/6/01	PERMANENT	LOCAL OPTION	"GAP" BONDS OR UR SPECIAL LEVY	BONDS	TOTAL
	Inside M5 Limit	Inside M5 Limit	Inside M5 Limit	Outside M5 Limit	
Ad Valorem Tax Levies					
5 Permanent Levy (if dollar amount)					0.00
6 Local Option Levy (if dollar amount)*					0.00
7 "GAP" Bond Levy					0.00
8 Urban Renewal Special Levy					0.00
9 Bond Levy*				14,686,144.00	14,686,144.00
10 TOTAL DOLLAR LEVY (add lines 5 thru 9)	0.00	0.00	0.00	14,686,144.00	14,686,144.00

Adjustments					
11 Amount Raised in Other Counties	0.00	0.00	0.00	1,604.82	1,604.82
12 NET DOLLAR LEVY FOR TAX RATE (line 10 minus line 11)	0.00	0.00	0.00	14,684,539.18	14,684,539.18

Taxable Property Value (if an urban renewal plan is involved, report reduced rate levies separately)		
13 Total Assessed Value		8,482,960,603
14 Add: Non-Profit Housing Value		0
15 Add: Fish and Wildlife Value		0
16 Subtract: Urban Renewal Excess (amt. used only)**		0
17 VALUE TO COMPUTE THE TAX RATE		8,482,960,603

Tax Computations					
18 Tax Rate (for dollar levies, line 12 divided by line 17)***	4.9749	0.0000	0.0000	1.7310	6.7059
19 Amount Tax Rate Will Raise (line 17 times line 18)	42,201,880.70	0.00	0.00	14,684,004.80	56,885,885.50
20 Truncation Loss (for dollar levies only) (line 12 minus line 19)	0.00	0.00	0.00	534.38	534.38
21 Total Timber Offset Amount (county district only)	0.00				0.00
22 Timber Tax Rate (line 21 divided by line 17)	0.0000				0.0000
23 Billing Rate (line 18 minus line 22)	4.9749	0.0000	0.0000	1.7310	6.7059
24 Calculated Tax for Extension for District (line 23 times line 17)	42,201,880.70	0.00	0.00	14,684,004.80	56,885,885.50
24a Gain from UR Division of Tax Rate Truncation	0.00	0.00	0.00	0.00	0.00
24b Gain or Loss from UR Division of Tax Across Counties	0.00	0.00	0.00	0.00	0.00
24c Net Tax for Extension (24 + 24a + 24b)	42,201,880.70	0.00	0.00	14,684,004.80	56,885,885.50
25 Actual Tax Extended for District	42,201,883.40	0.00	0.00	14,684,009.55	56,885,892.95
26 District's Gain or Loss from Individual Extension (25 - 24c)	2.70	0.00	0.00	4.75	7.45
27 District's Compression Loss (Enter as a negative number)****	-805,410.40	0.00	0.00	0.00	-805,410.40
28 DISTRICT TAXES IMPOSED (line 24c+line 26+line 27)	41,396,473.00	0.00	0.00	14,684,009.55	56,080,482.55

Additional Taxes/Penalties				
29 Farmland (ORS 308A.703)			227,236.79	227,236.79
30 Forestland (ORS 308A.703)			11,966.93	11,966.93
31 Small Tract Forestland (STF) (ORS 308A.703)			0.00	0.00
32 Open Space (ORS 308.770)			0.00	0.00
33				
34 Historic Property (ORS 358.525)			0.00	0.00
35 Other _____			0.00	0.00
36 Late Filing Fee County Only (ORS 308.302)			0.00	0.00
37 Roll Corrections (ORS 311.206), incl. omitted property/other roll corrections, but excl. roll corrections under ORS 311.208.			26,466.95	26,466.95
38 TOTAL ADDITIONAL TAXES/PENALTIES (lines 29 thru 37)			265,670.67	265,670.67

39 TOTAL TO BE RECEIVED (line 28 plus line 38)	41,396,473.00	0.00	0.00	14,949,680.22	56,346,153.22
---	---------------	------	------	---------------	---------------

40 Percentage Schedule (ORS 311.390) [OPTIONAL]					9.9640163%
---	--	--	--	--	------------

* If district has multiple Local Option or Bond levies, please show each levy on a separate 4a page (see instructions about combining in some cases).

** For urban renewal special levies, enter zero on this line: excess value is **not** subtracted.

*** Line 12/Line 17 computation applies ONLY to dollar levies; if district has a rate levy, enter the tax rate used.

**** Enter only the district or U.R. special levy compression loss. Urban renewal division of tax compression loss is reported on table 4e. See instructions.

Table 4a - Detail of Taxing District Levies
Tax Year 2004-05

NOTE: Where urban renewal excess value impacts the district, report any reduced rate levies on a separate table 4a.

County: Washington

1 Taxing District Code	340421400
2 Taxing District Name (Co. No.)	Hillsboro SD - Farmington View Elementary Bond (21)
3 Counties in which District lies	Yamhill

4 Levy Approved <u>Before</u> or <u>After</u> 10/6/01	PERMANENT	LOCAL OPTION	"GAP" BONDS OR UR SPECIAL LEVY	BONDS	TOTAL
	Inside M5 Limit	Inside M5 Limit	Inside M5 Limit	Outside M5 Limit	
Ad Valorem Tax Levies					
5 Permanent Levy (if dollar amount)					0.00
6 Local Option Levy (if dollar amount)*					0.00
7 "GAP" Bond Levy					0.00
8 Urban Renewal Special Levy					0.00
9 Bond Levy*				93,630.00	93,630.00
10 TOTAL DOLLAR LEVY (add lines 5 thru 9)	0.00	0.00	0.00	93,630.00	93,630.00

Adjustments					
11 Amount Raised in Other Counties	0.00	0.00	0.00	240.23	240.23
12 NET DOLLAR LEVY FOR TAX RATE (line 10 minus line 11)	0.00	0.00	0.00	93,389.77	93,389.77

Taxable Property Value (if an urban renewal plan is involved, report reduced rate levies separately)		
13 Total Assessed Value		256,799,591
14 Add: Non-Profit Housing Value		0
15 Add: Fish and Wildlife Value		0
16 Subtract: Urban Renewal Excess (amt. used only)**		0
17 VALUE TO COMPUTE THE TAX RATE		256,799,591

Tax Computations					
18 Tax Rate (for dollar levies, line 12 divided by line 17)***	0.0000	0.0000	0.0000	0.3636	0.3636
19 Amount Tax Rate Will Raise (line 17 times line 18)	0.00	0.00	0.00	93,372.33	93,372.33
20 Truncation Loss (for dollar levies only) (line 12 minus line 19)	0.00	0.00	0.00	17.44	17.44
21 Total Timber Offset Amount (county district only)	0.00				0.00
22 Timber Tax Rate (line 21 divided by line 17)	0.0000				0.0000
23 Billing Rate (line 18 minus line 22)	0.0000	0.0000	0.0000	0.3636	0.3636
24 Calculated Tax for Extension for District (line 23 times line 17)	0.00	0.00	0.00	93,372.33	93,372.33
24a Gain from UR Division of Tax Rate Truncation	0.00	0.00	0.00	0.00	0.00
24b Gain or Loss from UR Division of Tax Across Counties	0.00	0.00	0.00	0.00	0.00
24c Net Tax for Extension (24 + 24a + 24b)	0.00	0.00	0.00	93,372.33	93,372.33
25 Actual Tax Extended for District	0.00	0.00	0.00	93,372.69	93,372.69
26 District's Gain or Loss from Individual Extension (25 - 24c)	0.00	0.00	0.00	0.36	0.36
27 District's Compression Loss (Enter as a negative number)****	0.00	0.00	0.00	0.00	0.00
28 DISTRICT TAXES IMPOSED (line 24c+line 26+line 27)	0.00	0.00	0.00	93,372.69	93,372.69

Additional Taxes/Penalties				
29 Farmland (ORS 308A.703)			270.38	270.38
30 Forestland (ORS 308A.703)			0.00	0.00
31 Small Tract Forestland (STF) (ORS 308A.703)			0.00	0.00
32 Open Space (ORS 308.770)			0.00	0.00
33				
34 Historic Property (ORS 358.525)			0.00	0.00
35 Other _____			0.00	0.00
36 Late Filing Fee County Only (ORS 308.302)			0.00	0.00
37 Roll Corrections (ORS 311.206), incl. omitted property/other roll corrections, but excl. roll corrections under ORS 311.208.			0.00	0.00
38 TOTAL ADDITIONAL TAXES/PENALTIES (lines 29 thru 37)			270.38	270.38

39 TOTAL TO BE RECEIVED (line 28 plus line 38)	0.00	0.00	0.00	93,643.07	93,643.07
---	------	------	------	-----------	-----------

40 Percentage Schedule (ORS 311.390) [OPTIONAL]					0.0165594%
---	--	--	--	--	------------

* If district has multiple Local Option or Bond levies, please show each levy on a separate 4a page (see instructions about combining in some cases).
 ** For urban renewal special levies, enter zero on this line: excess value is **not** subtracted.
 *** Line 12/Line 17 computation applies **ONLY** to dollar levies; if district has a rate levy, enter the tax rate used.
 **** Enter only the district or U.R. special levy compression loss. Urban renewal division of tax compression loss is reported on table 4e. See instructions.

Table 4a - Detail of Taxing District Levies
Tax Year 2004-05

NOTE: Where urban renewal excess value impacts the district, report any reduced rate levies on a separate table 4a.

County: Washington

1 Taxing District Code	340421200
2 Taxing District Name (Co. No.)	Hillsboro SD - Hillsboro Elementary Bond (12)
3 Counties in which District lies	

4 Levy Approved <u>Before</u> or <u>After</u> 10/6/01	PERMANENT	LOCAL OPTION	"GAP" BONDS OR UR SPECIAL LEVY	BONDS	TOTAL
	Inside M5 Limit	Inside M5 Limit	Inside M5 Limit	Outside M5 Limit	
Ad Valorem Tax Levies					
5 Permanent Levy (if dollar amount)					0.00
6 Local Option Levy (if dollar amount)*					0.00
7 "GAP" Bond Levy					0.00
8 Urban Renewal Special Levy					0.00
9 Bond Levy*				502,630.00	502,630.00
10 TOTAL DOLLAR LEVY (add lines 5 thru 9)	0.00	0.00	0.00	502,630.00	502,630.00

Adjustments					
11 Amount Raised in Other Counties	0.00	0.00	0.00	0.00	0.00
12 NET DOLLAR LEVY FOR TAX RATE (line 10 minus line 11)	0.00	0.00	0.00	502,630.00	502,630.00

Taxable Property Value (if an urban renewal plan is involved, report reduced rate levies separately)		
13 Total Assessed Value		3,890,099,867
14 Add: Non-Profit Housing Value		0
15 Add: Fish and Wildlife Value		0
16 Subtract: Urban Renewal Excess (amt. used only)**		0
17 VALUE TO COMPUTE THE TAX RATE		3,890,099,867

Tax Computations					
18 Tax Rate (for dollar levies, line 12 divided by line 17)***	0.0000	0.0000	0.0000	0.1292	0.1292
19 Amount Tax Rate Will Raise (line 17 times line 18)	0.00	0.00	0.00	502,600.90	502,600.90
20 Truncation Loss (for dollar levies only) (line 12 minus line 19)	0.00	0.00	0.00	29.10	29.10
21 Total Timber Offset Amount (county district only)	0.00				0.00
22 Timber Tax Rate (line 21 divided by line 17)	0.0000				0.0000
23 Billing Rate (line 18 minus line 22)	0.0000	0.0000	0.0000	0.1292	0.1292
24 Calculated Tax for Extension for District (line 23 times line 17)	0.00	0.00	0.00	502,600.90	502,600.90
24a Gain from UR Division of Tax Rate Truncation	0.00	0.00	0.00	0.00	0.00
24b Gain or Loss from UR Division of Tax Across Counties	0.00	0.00	0.00	0.00	0.00
24c Net Tax for Extension (24 + 24a + 24b)	0.00	0.00	0.00	502,600.90	502,600.90
25 Actual Tax Extended for District	0.00	0.00	0.00	502,602.56	502,602.56
26 District's Gain or Loss from Individual Extension (25 - 24c)	0.00	0.00	0.00	1.66	1.66
27 District's Compression Loss (Enter as a negative number)****	0.00	0.00	0.00	0.00	0.00
28 DISTRICT TAXES IMPOSED (line 24c+line 26+line 27)	0.00	0.00	0.00	502,602.56	502,602.56

Additional Taxes/Penalties				
29 Farmland (ORS 308A.703)			3,255.05	3,255.05
30 Forestland (ORS 308A.703)			46.31	46.31
31 Small Tract Forestland (STF) (ORS 308A.703)			0.00	0.00
32 Open Space (ORS 308.770)			0.00	0.00
33				
34 Historic Property (ORS 358.525)			0.00	0.00
35 Other _____			0.00	0.00
36 Late Filing Fee County Only (ORS 308.302)			0.00	0.00
37 Roll Corrections (ORS 311.206), incl. omitted property/other roll corrections, but excl. roll corrections under ORS 311.208.			185.39	185.39
38 TOTAL ADDITIONAL TAXES/PENALTIES (lines 29 thru 37)			3,486.75	3,486.75

39 TOTAL TO BE RECEIVED (line 28 plus line 38)	0.00	0.00	0.00	506,089.31	506,089.31
---	------	------	------	------------	------------

40 Percentage Schedule (ORS 311.390) [OPTIONAL]					0.0894947%
---	--	--	--	--	------------

* If district has multiple Local Option or Bond levies, please show each levy on a separate 4a page (see instructions about combining in some cases).
 ** For urban renewal special levies, enter zero on this line: excess value is **not** subtracted.
 *** Line 12/Line 17 computation applies **ONLY** to dollar levies; if district has a rate levy, enter the tax rate used.
 **** Enter only the district or U.R. special levy compression loss. Urban renewal division of tax compression loss is reported on table 4e. See instructions.

Table 4a - Detail of Taxing District Levies
Tax Year 2004-05

NOTE: Where urban renewal excess value impacts the district, report any reduced rate levies on a separate table 4a.

County: Washington

1 Taxing District Code	340421500
2 Taxing District Name (Co. No.)	Hillsboro SD - North Plains Elementary Bonds (22)
3 Counties in which District lies	Multnomah

4 Levy Approved <u>Before</u> or <u>After</u> 10/6/01	PERMANENT	LOCAL OPTION	"GAP" BONDS OR UR SPECIAL LEVY	BONDS	TOTAL
	Inside M5 Limit	Inside M5 Limit	Inside M5 Limit	Outside M5 Limit	
Ad Valorem Tax Levies					
5 Permanent Levy (if dollar amount)					0.00
6 Local Option Levy (if dollar amount)*					0.00
7 "GAP" Bond Levy					0.00
8 Urban Renewal Special Levy					0.00
9 Bond Levy*				87,620.00	87,620.00
10 TOTAL DOLLAR LEVY (add lines 5 thru 9)	0.00	0.00	0.00	87,620.00	87,620.00

Adjustments					
11 Amount Raised in Other Counties	0.00	0.00	0.00	84.94	84.94
12 NET DOLLAR LEVY FOR TAX RATE (line 10 minus line 11)	0.00	0.00	0.00	87,535.06	87,535.06

Taxable Property Value (if an urban renewal plan is involved, report reduced rate levies separately)		
13 Total Assessed Value		274,653,905
14 Add: Non-Profit Housing Value		0
15 Add: Fish and Wildlife Value		0
16 Subtract: Urban Renewal Excess (amt. used only)**		0
17 VALUE TO COMPUTE THE TAX RATE		274,653,905

Tax Computations					
18 Tax Rate (for dollar levies, line 12 divided by line 17)***	0.0000	0.0000	0.0000	0.3187	0.3187
19 Amount Tax Rate Will Raise (line 17 times line 18)	0.00	0.00	0.00	87,532.20	87,532.20
20 Truncation Loss (for dollar levies only) (line 12 minus line 19)	0.00	0.00	0.00	2.86	2.86
21 Total Timber Offset Amount (county district only)	0.00				0.00
22 Timber Tax Rate (line 21 divided by line 17)	0.0000				0.0000
23 Billing Rate (line 18 minus line 22)	0.0000	0.0000	0.0000	0.3187	0.3187
24 Calculated Tax for Extension for District (line 23 times line 17)	0.00	0.00	0.00	87,532.20	87,532.20
24a Gain from UR Division of Tax Rate Truncation	0.00	0.00	0.00	0.00	0.00
24b Gain or Loss from UR Division of Tax Across Counties	0.00	0.00	0.00	0.00	0.00
24c Net Tax for Extension (24 + 24a + 24b)	0.00	0.00	0.00	87,532.20	87,532.20
25 Actual Tax Extended for District	0.00	0.00	0.00	87,531.99	87,531.99
26 District's Gain or Loss from Individual Extension (25 - 24c)	0.00	0.00	0.00	-0.21	-0.21
27 District's Compression Loss (Enter as a negative number)****	0.00	0.00	0.00	0.00	0.00
28 DISTRICT TAXES IMPOSED (line 24c+line 26+line 27)	0.00	0.00	0.00	87,531.99	87,531.99

Additional Taxes/Penalties				
29 Farmland (ORS 308A.703)			289.84	289.84
30 Forestland (ORS 308A.703)			97.42	97.42
31 Small Tract Forestland (STF) (ORS 308A.703)			0.00	0.00
32 Open Space (ORS 308.770)			0.00	0.00
33				
34 Historic Property (ORS 358.525)			0.00	0.00
35 Other _____			0.00	0.00
36 Late Filing Fee County Only (ORS 308.302)			0.00	0.00
37 Roll Corrections (ORS 311.206), incl. omitted property/other roll corrections, but excl. roll corrections under ORS 311.208.			0.00	0.00
38 TOTAL ADDITIONAL TAXES/PENALTIES (lines 29 thru 37)			387.26	387.26

39 TOTAL TO BE RECEIVED (line 28 plus line 38)	0.00	0.00	0.00	87,919.25	87,919.25
---	------	------	------	-----------	-----------

40 Percentage Schedule (ORS 311.390) [OPTIONAL]					0.0155473%
---	--	--	--	--	------------

* If district has multiple Local Option or Bond levies, please show each levy on a separate 4a page (see instructions about combining in some cases).

** For urban renewal special levies, enter zero on this line: excess value is **not** subtracted.

*** Line 12/Line 17 computation applies **ONLY** to dollar levies; if district has a rate levy, enter the tax rate used.

**** Enter only the district or U.R. special levy compression loss. Urban renewal division of tax compression loss is reported on table 4e. See instructions.

Table 4a - Detail of Taxing District Levies
Tax Year 2004-05

NOTE: Where urban renewal excess value impacts the district, report any reduced rate levies on a separate table 4a.

County: Washington

1 Taxing District Code	340421300
2 Taxing District Name (Co. No.)	Hillsboro SD - Reedville Elementary Bond (16)
3 Counties in which District lies	

4 Levy Approved <u>Before</u> or <u>After</u> 10/6/01	PERMANENT	LOCAL OPTION	"GAP" BONDS OR UR SPECIAL LEVY	BONDS	TOTAL
	Inside M5 Limit	Inside M5 Limit	Inside M5 Limit	Outside M5 Limit	
Ad Valorem Tax Levies					
5 Permanent Levy (if dollar amount)					0.00
6 Local Option Levy (if dollar amount)*					0.00
7 "GAP" Bond Levy					0.00
8 Urban Renewal Special Levy					0.00
9 Bond Levy*				603,430.00	603,430.00
10 TOTAL DOLLAR LEVY (add lines 5 thru 9)	0.00	0.00	0.00	603,430.00	603,430.00

Adjustments					
11 Amount Raised in Other Counties	0.00	0.00	0.00	0.00	0.00
12 NET DOLLAR LEVY FOR TAX RATE (line 10 minus line 11)	0.00	0.00	0.00	603,430.00	603,430.00

Taxable Property Value (if an urban renewal plan is involved, report reduced rate levies separately)		
13 Total Assessed Value		1,813,193,982
14 Add: Non-Profit Housing Value		0
15 Add: Fish and Wildlife Value		0
16 Subtract: Urban Renewal Excess (amt. used only)**		0
17 VALUE TO COMPUTE THE TAX RATE		1,813,193,982

Tax Computations					
18 Tax Rate (for dollar levies, line 12 divided by line 17)***	0.0000	0.0000	0.0000	0.3327	0.3327
19 Amount Tax Rate Will Raise (line 17 times line 18)	0.00	0.00	0.00	603,249.64	603,249.64
20 Truncation Loss (for dollar levies only) (line 12 minus line 19)	0.00	0.00	0.00	180.36	180.36
21 Total Timber Offset Amount (county district only)	0.00				0.00
22 Timber Tax Rate (line 21 divided by line 17)	0.0000				0.0000
23 Billing Rate (line 18 minus line 22)	0.0000	0.0000	0.0000	0.3327	0.3327
24 Calculated Tax for Extension for District (line 23 times line 17)	0.00	0.00	0.00	603,249.64	603,249.64
24a Gain from UR Division of Tax Rate Truncation	0.00	0.00	0.00	0.00	0.00
24b Gain or Loss from UR Division of Tax Across Counties	0.00	0.00	0.00	0.00	0.00
24c Net Tax for Extension (24 + 24a + 24b)	0.00	0.00	0.00	603,249.64	603,249.64
25 Actual Tax Extended for District	0.00	0.00	0.00	603,250.20	603,250.20
26 District's Gain or Loss from Individual Extension (25 - 24c)	0.00	0.00	0.00	0.56	0.56
27 District's Compression Loss (Enter as a negative number)****	0.00	0.00	0.00	0.00	0.00
28 DISTRICT TAXES IMPOSED (line 24c+line 26+line 27)	0.00	0.00	0.00	603,250.20	603,250.20

Additional Taxes/Penalties				
29 Farmland (ORS 308A.703)			130.39	130.39
30 Forestland (ORS 308A.703)			0.00	0.00
31 Small Tract Forestland (STF) (ORS 308A.703)			0.00	0.00
32 Open Space (ORS 308.770)			0.00	0.00
33				
34 Historic Property (ORS 358.525)			0.00	0.00
35 Other _____			0.00	0.00
36 Late Filing Fee County Only (ORS 308.302)			0.00	0.00
37 Roll Corrections (ORS 311.206), incl. omitted property/other roll corrections, but excl. roll corrections under ORS 311.208.			65.17	65.17
38 TOTAL ADDITIONAL TAXES/PENALTIES (lines 29 thru 37)			195.56	195.56

39 TOTAL TO BE RECEIVED (line 28 plus line 38)	0.00	0.00	0.00	603,445.76	603,445.76
---	------	------	------	------------	------------

40 Percentage Schedule (ORS 311.390) [OPTIONAL]					0.1067108%
---	--	--	--	--	------------

* If district has multiple Local Option or Bond levies, please show each levy on a separate 4a page (see instructions about combining in some cases).
 ** For urban renewal special levies, enter zero on this line: excess value is **not** subtracted.
 *** Line 12/Line 17 computation applies **ONLY** to dollar levies; if district has a rate levy, enter the tax rate used.
 **** Enter only the district or U.R. special levy compression loss. Urban renewal division of tax compression loss is reported on table 4e. See instructions.

Table 4a - Detail of Taxing District Levies
Tax Year 2004-05

NOTE: Where urban renewal excess value impacts the district, report any reduced rate levies on a separate table 4a.

County: Washington

1 Taxing District Code	340118000
2 Taxing District Name (Co. No.)	Lake Oswego School District #7J (66)
3 Counties in which District lies	Multnomah-Clackamas

4 Levy Approved <u>Before</u> or <u>After</u> 10/6/01	PERMANENT	LOCAL OPTION	"GAP" BONDS OR UR SPECIAL LEVY	BONDS	TOTAL
	Inside M5 Limit	Inside M5 Limit	Inside M5 Limit	Outside M5 Limit	
Ad Valorem Tax Levies					
5 Permanent Levy (if dollar amount)					0.00
6 Local Option Levy (if dollar amount)*					0.00
7 "GAP" Bond Levy					0.00
8 Urban Renewal Special Levy					0.00
9 Bond Levy*				6,749,887.00	6,749,887.00
10 TOTAL DOLLAR LEVY (add lines 5 thru 9)	0.00	0.00	0.00	6,749,887.00	6,749,887.00

Adjustments					
11 Amount Raised in Other Counties	0.00	0.00	0.00	6,681,978.55	6,681,978.55
12 NET DOLLAR LEVY FOR TAX RATE (line 10 minus line 11)	0.00	0.00	0.00	67,908.45	67,908.45

Taxable Property Value (if an urban renewal plan is involved, report reduced rate levies separately)		
13 Total Assessed Value		46,485,194
14 Add: Non-Profit Housing Value		0
15 Add: Fish and Wildlife Value		0
16 Subtract: Urban Renewal Excess (amt. used only)**		0
17 VALUE TO COMPUTE THE TAX RATE		46,485,194

Tax Computations					
18 Tax Rate (for dollar levies, line 12 divided by line 17)***	4.4707	1.1800	0.0000	1.4608	7.1115
19 Amount Tax Rate Will Raise (line 17 times line 18)	207,821.36	54,852.53	0.00	67,905.57	330,579.46
20 Truncation Loss (for dollar levies only) (line 12 minus line 19)	0.00	0.00	0.00	2.88	2.88
21 Total Timber Offset Amount (county district only)	0.00				0.00
22 Timber Tax Rate (line 21 divided by line 17)	0.0000				0.0000
23 Billing Rate (line 18 minus line 22)	4.4707	1.1800	0.0000	1.4608	7.1115
24 Calculated Tax for Extension for District (line 23 times line 17)	207,821.36	54,852.53	0.00	67,905.57	330,579.46
24a Gain from UR Division of Tax Rate Truncation	0.00	0.00	0.00	0.00	0.00
24b Gain or Loss from UR Division of Tax Across Counties	-1,667.94	-439.49	0.00	-544.68	-2,652.11
24c Net Tax for Extension (24 + 24a + 24b)	206,153.42	54,413.04	0.00	67,360.89	327,927.35
25 Actual Tax Extended for District	206,153.34	54,413.07	0.00	67,360.87	327,927.28
26 District's Gain or Loss from Individual Extension (25 - 24c)	-0.08	0.03	0.00	-0.02	-0.07
27 District's Compression Loss (Enter as a negative number)****	-372.31	-13,813.45	0.00	0.00	-14,185.76
28 DISTRICT TAXES IMPOSED (line 24c+line 26+line 27)	205,781.03	40,599.62	0.00	67,360.87	313,741.52

Additional Taxes/Penalties				
29 Farmland (ORS 308A.703)			0.00	0.00
30 Forestland (ORS 308A.703)			0.00	0.00
31 Small Tract Forestland (STF) (ORS 308A.703)			0.00	0.00
32 Open Space (ORS 308.770)			0.00	0.00
33				
34 Historic Property (ORS 358.525)			0.00	0.00
35 Other _____			0.00	0.00
36 Late Filing Fee County Only (ORS 308.302)			0.00	0.00
37 Roll Corrections (ORS 311.206), incl. omitted property/other roll corrections, but excl. roll corrections under ORS 311.208.			0.00	0.00
38 TOTAL ADDITIONAL TAXES/PENALTIES (lines 29 thru 37)			0.00	0.00

39 TOTAL TO BE RECEIVED (line 28 plus line 38)	205,781.03	40,599.62	0.00	67,360.87	313,741.52
---	------------	-----------	------	-----------	------------

40 Percentage Schedule (ORS 311.390) [OPTIONAL]					0.0554807%
---	--	--	--	--	------------

* If district has multiple Local Option or Bond levies, please show each levy on a separate 4a page (see instructions about combining in some cases).

** For urban renewal special levies, enter zero on this line: excess value is **not** subtracted.

*** Line 12/Line 17 computation applies ONLY to dollar levies; if district has a rate levy, enter the tax rate used.

**** Enter only the district or U.R. special levy compression loss. Urban renewal division of tax compression loss is reported on table 4e. See instructions.

Table 4a - Detail of Taxing District Levies
Tax Year 2004-05

NOTE: Where urban renewal excess value impacts the district, report any reduced rate levies on a separate table 4a.

County: Washington

1 Taxing District Code	340429000
2 Taxing District Name (Co. No.)	Newberg School District #46J (18)
3 Counties in which District lies	Clackamas-Yamhill

4 Levy Approved <u>Before</u> or <u>After</u> 10/6/01	PERMANENT	LOCAL OPTION	"GAP" BONDS OR UR SPECIAL LEVY	BONDS	TOTAL
	Inside M5 Limit	Inside M5 Limit	Inside M5 Limit	Outside M5 Limit	
Ad Valorem Tax Levies					
5 Permanent Levy (if dollar amount)					0.00
6 Local Option Levy (if dollar amount)*					0.00
7 "GAP" Bond Levy					0.00
8 Urban Renewal Special Levy					0.00
9 Bond Levy*				7,161,668.00	7,161,668.00
10 TOTAL DOLLAR LEVY (add lines 5 thru 9)	0.00	0.00	0.00	7,161,668.00	7,161,668.00

Adjustments					
11 Amount Raised in Other Counties		0.00	0.00	6,912,675.37	6,912,675.37
12 NET DOLLAR LEVY FOR TAX RATE (line 10 minus line 11)	0.00	0.00	0.00	248,992.63	248,992.63

Taxable Property Value (if an urban renewal plan is involved, report reduced rate levies separately)	
13 Total Assessed Value	70,140,061
14 Add: Non-Profit Housing Value	0
15 Add: Fish and Wildlife Value	0
16 Subtract: Urban Renewal Excess (amt. used only)**	0
17 VALUE TO COMPUTE THE TAX RATE	70,140,061

Tax Computations					
18 Tax Rate (for dollar levies, line 12 divided by line 17)***	4.6616	0.0000	0.0000	3.5499	8.2115
19 Amount Tax Rate Will Raise (line 17 times line 18)	326,964.91	0.00	0.00	248,990.20	575,955.11
20 Truncation Loss (for dollar levies only) (line 12 minus line 19)	0.00	0.00	0.00	2.43	2.43
21 Total Timber Offset Amount (county district only)	0.00				0.00
22 Timber Tax Rate (line 21 divided by line 17)	0.0000				0.0000
23 Billing Rate (line 18 minus line 22)	4.6616	0.0000	0.0000	3.5499	8.2115
24 Calculated Tax for Extension for District (line 23 times line 17)	326,964.91	0.00	0.00	248,990.20	575,955.11
24a Gain from UR Division of Tax Rate Truncation	0.00	0.00	0.00	0.00	0.00
24b Gain or Loss from UR Division of Tax Across Counties	0.00	0.00	0.00	0.00	0.00
24c Net Tax for Extension (24 + 24a + 24b)	326,964.91	0.00	0.00	248,990.20	575,955.11
25 Actual Tax Extended for District	326,964.84	0.00	0.00	248,990.18	575,955.02
26 District's Gain or Loss from Individual Extension (25 - 24c)	-0.07	0.00	0.00	-0.02	-0.09
27 District's Compression Loss (Enter as a negative number)****	-1,378.19	0.00	0.00	0.00	-1,378.19
28 DISTRICT TAXES IMPOSED (line 24c+line 26+line 27)	325,586.65	0.00	0.00	248,990.18	574,576.83

Additional Taxes/Penalties	
29 Farmland (ORS 308A.703)	2,582.67
30 Forestland (ORS 308A.703)	632.77
31 Small Tract Forestland (STF) (ORS 308A.703)	0.00
32 Open Space (ORS 308.770)	0.00
33	
34 Historic Property (ORS 358.525)	0.00
35 Other _____	0.00
36 Late Filing Fee County Only (ORS 308.302)	0.00
37 Roll Corrections (ORS 311.206), incl. omitted property/other roll corrections, but excl. roll corrections under ORS 311.208.	2,954.81
38 TOTAL ADDITIONAL TAXES/PENALTIES (lines 29 thru 37)	6,170.25
39 TOTAL TO BE RECEIVED (line 28 plus line 38)	325,586.65
40 Percentage Schedule (ORS 311.390) [OPTIONAL]	0.1026969%

* If district has multiple Local Option or Bond levies, please show each levy on a separate 4a page (see instructions about combining in some cases).

** For urban renewal special levies, enter zero on this line: excess value is **not** subtracted.

*** Line 12/Line 17 computation applies ONLY to dollar levies; if district has a rate levy, enter the tax rate used.

**** Enter only the district or U.R. special levy compression loss. Urban renewal division of tax compression loss is reported on table 4e. See instructions.

Table 4a - Detail of Taxing District Levies
Tax Year 2004-05

NOTE: Where urban renewal excess value impacts the district, report any reduced rate levies on a separate table 4a.

County: Washington

1 Taxing District Code	340346000
2 Taxing District Name (Co. No.)	Portland District #1-1J (25)
3 Counties in which District lies	Multnomah-Clackamas

4 Levy Approved <u>Before</u> or <u>After</u> 10/6/01	PERMANENT	LOCAL OPTION	"GAP" BONDS OR UR SPECIAL LEVY	BONDS	TOTAL
	Inside M5 Limit	Inside M5 Limit	Inside M5 Limit	Outside M5 Limit	
Ad Valorem Tax Levies					
5 Permanent Levy (if dollar amount)					0.00
6 Local Option Levy (if dollar amount)*					0.00
7 "GAP" Bond Levy					0.00
8 Urban Renewal Special Levy					0.00
9 Bond Levy*				35,100,000.00	35,100,000.00
10 TOTAL DOLLAR LEVY (add lines 5 thru 9)	0.00	0.00	0.00	35,100,000.00	35,100,000.00

Adjustments					
11 Amount Raised in Other Counties	0.00	0.00	0.00	34,842,004.60	34,842,004.60
12 NET DOLLAR LEVY FOR TAX RATE (line 10 minus line 11)	0.00	0.00	0.00	257,995.40	257,995.40

Taxable Property Value (if an urban renewal plan is involved, report reduced rate levies separately)					
13 Total Assessed Value					224,111,074
14 Add: Non-Profit Housing Value					0
15 Add: Fish and Wildlife Value					0
16 Subtract: Urban Renewal Excess (amt. used only)**					0
17 VALUE TO COMPUTE THE TAX RATE					224,111,074

Tax Computations					
18 Tax Rate (for dollar levies, line 12 divided by line 17)***	5.2781	0.7500	0.0000	1.1511	7.1792
19 Amount Tax Rate Will Raise (line 17 times line 18)	1,182,880.66	168,083.31	0.00	257,974.26	1,608,938.23
20 Truncation Loss (for dollar levies only) (line 12 minus line 19)	0.00	0.00	0.00	21.14	21.14
21 Total Timber Offset Amount (county district only)	0.00				0.00
22 Timber Tax Rate (line 21 divided by line 17)	0.0000				0.0000
23 Billing Rate (line 18 minus line 22)	5.2781	0.7500	0.0000	1.1511	7.1792
24 Calculated Tax for Extension for District (line 23 times line 17)	1,182,880.66	168,083.31	0.00	257,974.26	1,608,938.23
24a Gain from UR Division of Tax Rate Truncation	0.00	0.00	0.00	0.00	0.00
24b Gain or Loss from UR Division of Tax Across Counties	-16,215.20	-2,286.82	0.00	-3,522.44	-22,024.46
24c Net Tax for Extension (24 + 24a + 24b)	1,166,665.46	165,796.49	0.00	254,451.82	1,586,913.77
25 Actual Tax Extended for District	1,166,665.65	165,797.55	0.00	254,451.87	1,586,915.07
26 District's Gain or Loss from Individual Extension (25 - 24c)	0.19	1.06	0.00	0.05	1.30
27 District's Compression Loss (Enter as a negative number)****	-6,747.03	-21,704.23	0.00	0.00	-28,451.26
28 DISTRICT TAXES IMPOSED (line 24c+line 26+line 27)	1,159,918.62	144,093.32	0.00	254,451.87	1,558,463.81

Additional Taxes/Penalties						
29 Farmland (ORS 308A.703)					0.00	0.00
30 Forestland (ORS 308A.703)					0.00	0.00
31 Small Tract Forestland (STF) (ORS 308A.703)					0.00	0.00
32 Open Space (ORS 308.770)					0.00	0.00
33						
34 Historic Property (ORS 358.525)					0.00	0.00
35 Other _____					0.00	0.00
36 Late Filing Fee County Only (ORS 308.302)					0.00	0.00
37 Roll Corrections (ORS 311.206), incl. omitted property/other roll corrections, but excl. roll corrections under ORS 311.208.					0.00	0.00
38 TOTAL ADDITIONAL TAXES/PENALTIES (lines 29 thru 37)					0.00	0.00

39 TOTAL TO BE RECEIVED (line 28 plus line 38)	1,159,918.62	144,093.32	0.00	254,451.87	1,558,463.81
---	--------------	------------	------	------------	--------------

40 Percentage Schedule (ORS 311.390) [OPTIONAL]					0.2755922%
---	--	--	--	--	------------

* If district has multiple Local Option or Bond levies, please show each levy on a separate 4a page (see instructions about combining in some cases).
 ** For urban renewal special levies, enter zero on this line: excess value is **not** subtracted.
 *** Line 12/Line 17 computation applies ONLY to dollar levies; if district has a rate levy, enter the tax rate used.
 **** Enter only the district or U.R. special levy compression loss. Urban renewal division of tax compression loss is reported on table 4e. See instructions.

Table 4a - Detail of Taxing District Levies
Tax Year 2004-05

NOTE: Where urban renewal excess value impacts the district, report any reduced rate levies on a separate table 4a.

County: Washington

1 Taxing District Code	340151000
2 Taxing District Name (Co. No.)	Scappoose District #117J (26)
3 Counties in which District lies	Multnomah-Columbia

4 Levy Approved <u>Before</u> or <u>After</u> 10/6/01	PERMANENT	LOCAL OPTION	"GAP" BONDS OR UR SPECIAL LEVY	BONDS	TOTAL
	Inside M5 Limit	Inside M5 Limit	Inside M5 Limit	Outside M5 Limit	
Ad Valorem Tax Levies					
5 Permanent Levy (if dollar amount)					0.00
6 Local Option Levy (if dollar amount)*					0.00
7 "GAP" Bond Levy					0.00
8 Urban Renewal Special Levy					0.00
9 Bond Levy*				536,462.00	536,462.00
10 TOTAL DOLLAR LEVY (add lines 5 thru 9)	0.00	0.00	0.00	536,462.00	536,462.00

Adjustments					
11 Amount Raised in Other Counties	0.00	0.00	0.00	533,944.31	533,944.31
12 NET DOLLAR LEVY FOR TAX RATE (line 10 minus line 11)	0.00	0.00	0.00	2,517.69	2,517.69

Taxable Property Value (if an urban renewal plan is involved, report reduced rate levies separately)		
13 Total Assessed Value		4,182,080
14 Add: Non-Profit Housing Value		0
15 Add: Fish and Wildlife Value		0
16 Subtract: Urban Renewal Excess (amt. used only)**		0
17 VALUE TO COMPUTE THE TAX RATE		4,182,080

Tax Computations					
18 Tax Rate (for dollar levies, line 12 divided by line 17)***	4.9725	0.0000	0.0000	0.6020	5.5745
19 Amount Tax Rate Will Raise (line 17 times line 18)	20,795.39	0.00	0.00	2,517.61	23,313.00
20 Truncation Loss (for dollar levies only) (line 12 minus line 19)	0.00	0.00	0.00	0.08	0.08
21 Total Timber Offset Amount (county district only)	0.00				0.00
22 Timber Tax Rate (line 21 divided by line 17)	0.0000				0.0000
23 Billing Rate (line 18 minus line 22)	4.9725	0.0000	0.0000	0.6020	5.5745
24 Calculated Tax for Extension for District (line 23 times line 17)	20,795.39	0.00	0.00	2,517.61	23,313.00
24a Gain from UR Division of Tax Rate Truncation	0.00	0.00	0.00	0.00	0.00
24b Gain or Loss from UR Division of Tax Across Counties	0.00	0.00	0.00	0.00	0.00
24c Net Tax for Extension (24 + 24a + 24b)	20,795.39	0.00	0.00	2,517.61	23,313.00
25 Actual Tax Extended for District	20,795.34	0.00	0.00	2,517.57	23,312.91
26 District's Gain or Loss from Individual Extension (25 - 24c)	-0.05	0.00	0.00	-0.04	-0.09
27 District's Compression Loss (Enter as a negative number)****	-165.90	0.00	0.00	0.00	-165.90
28 DISTRICT TAXES IMPOSED (line 24c+line 26+line 27)	20,629.44	0.00	0.00	2,517.57	23,147.01

Additional Taxes/Penalties		
29 Farmland (ORS 308A.703)	0.00	0.00
30 Forestland (ORS 308A.703)	0.00	0.00
31 Small Tract Forestland (STF) (ORS 308A.703)	0.00	0.00
32 Open Space (ORS 308.770)	0.00	0.00
33		
34 Historic Property (ORS 358.525)	0.00	0.00
35 Other _____	0.00	0.00
36 Late Filing Fee County Only (ORS 308.302)	0.00	0.00
37 Roll Corrections (ORS 311.206), incl. omitted property/other roll corrections, but excl. roll corrections under ORS 311.208.	0.00	0.00
38 TOTAL ADDITIONAL TAXES/PENALTIES (lines 29 thru 37)	0.00	0.00

39 TOTAL TO BE RECEIVED (line 28 plus line 38)	20,629.44	0.00	0.00	2,517.57	23,147.01
---	-----------	------	------	----------	-----------

40 Percentage Schedule (ORS 311.390) [OPTIONAL]					0.0040932%
---	--	--	--	--	------------

* If district has multiple Local Option or Bond levies, please show each levy on a separate 4a page (see instructions about combining in some cases).
 ** For urban renewal special levies, enter zero on this line: excess value is **not** subtracted.
 *** Line 12/Line 17 computation applies ONLY to dollar levies; if district has a rate levy, enter the tax rate used.
 **** Enter only the district or U.R. special levy compression loss. Urban renewal division of tax compression loss is reported on table 4e. See instructions.

Table 4a - Detail of Taxing District Levies
Tax Year 2004-05

NOTE: Where urban renewal excess value impacts the district, report any reduced rate levies on a separate table 4a.

County: Washington

1 Taxing District Code	340419000
2 Taxing District Name (Co. No.)	Sherwood School District #88J (23)
3 Counties in which District lies	Clackamas-Yamhill

4 Levy Approved <u>Before</u> or <u>After</u> 10/6/01	PERMANENT	LOCAL OPTION	"GAP" BONDS OR UR SPECIAL LEVY	BONDS	TOTAL
	Inside M5 Limit	Inside M5 Limit	Inside M5 Limit	Outside M5 Limit	
Ad Valorem Tax Levies					
5 Permanent Levy (if dollar amount)					0.00
6 Local Option Levy (if dollar amount)*					0.00
7 "GAP" Bond Levy					0.00
8 Urban Renewal Special Levy					0.00
9 Bond Levy*				4,369,386.00	4,369,386.00
10 TOTAL DOLLAR LEVY (add lines 5 thru 9)	0.00	0.00	0.00	4,369,386.00	4,369,386.00

Adjustments					
11 Amount Raised in Other Counties	0.00	0.00	0.00	397,533.18	397,533.18
12 NET DOLLAR LEVY FOR TAX RATE (line 10 minus line 11)	0.00	0.00	0.00	3,971,852.82	3,971,852.82

Taxable Property Value (if an urban renewal plan is involved, report reduced rate levies separately)		
13 Total Assessed Value		1,728,719,432
14 Add: Non-Profit Housing Value		0
15 Add: Fish and Wildlife Value		0
16 Subtract: Urban Renewal Excess (amt. used only)**		132,955,356
17 VALUE TO COMPUTE THE TAX RATE		1,595,764,076

Tax Computations					
18 Tax Rate (for dollar levies, line 12 divided by line 17)***	4.8123	0.0000	0.0000	2.4889	7.3012
19 Amount Tax Rate Will Raise (line 17 times line 18)	7,679,295.46	0.00	0.00	3,971,697.21	11,650,992.67
20 Truncation Loss (for dollar levies only) (line 12 minus line 19)	0.00	0.00	0.00	155.61	155.61
21 Total Timber Offset Amount (county district only)	0.00				0.00
22 Timber Tax Rate (line 21 divided by line 17)	0.0000				0.0000
23 Billing Rate (line 18 minus line 22)	4.8123	0.0000	0.0000	2.4889	7.3012
24 Calculated Tax for Extension for District (line 23 times line 17)	7,679,295.46	0.00	0.00	3,971,697.21	11,650,992.67
24a Gain from UR Division of Tax Rate Truncation	93.63	0.00	0.00	69.56	163.19
24b Gain or Loss from UR Division of Tax Across Counties	-42.11	0.00	0.00	-14.04	-56.15
24c Net Tax for Extension (24 + 24a + 24b)	7,679,346.98	0.00	0.00	3,971,752.73	11,651,099.71
25 Actual Tax Extended for District	7,679,347.40	0.00	0.00	3,971,752.66	11,651,100.06
26 District's Gain or Loss from Individual Extension (25 - 24c)	0.42	0.00	0.00	-0.07	0.35
27 District's Compression Loss (Enter as a negative number)****	-18,958.80	0.00	0.00	0.00	-18,958.80
28 DISTRICT TAXES IMPOSED (line 24c+line 26+line 27)	7,660,388.60	0.00	0.00	3,971,752.66	11,632,141.26

Additional Taxes/Penalties				
29 Farmland (ORS 308A.703)			191,353.35	191,353.35
30 Forestland (ORS 308A.703)			0.00	0.00
31 Small Tract Forestland (STF) (ORS 308A.703)			0.00	0.00
32 Open Space (ORS 308.770)			0.00	0.00
33				
34 Historic Property (ORS 358.525)			0.00	0.00
35 Other _____			0.00	0.00
36 Late Filing Fee County Only (ORS 308.302)			0.00	0.00
37 Roll Corrections (ORS 311.206), incl. omitted property/other roll corrections, but excl. roll corrections under ORS 311.208.			2,143.82	2,143.82
38 TOTAL ADDITIONAL TAXES/PENALTIES (lines 29 thru 37)			193,497.17	193,497.17

39 TOTAL TO BE RECEIVED (line 28 plus line 38)	7,660,388.60	0.00	0.00	4,165,249.83	11,825,638.43
---	--------------	------	------	--------------	---------------

40 Percentage Schedule (ORS 311.390) [OPTIONAL]					2.0911961%
---	--	--	--	--	------------

* If district has multiple Local Option or Bond levies, please show each levy on a separate 4a page (see instructions about combining in some cases).
 ** For urban renewal special levies, enter zero on this line: excess value is **not** subtracted.
 *** Line 12/Line 17 computation applies ONLY to dollar levies; if district has a rate levy, enter the tax rate used.
 **** Enter only the district or U.R. special levy compression loss. Urban renewal division of tax compression loss is reported on table 4e. See instructions.

Table 4a - Detail of Taxing District Levies
Tax Year 2004-05

NOTE: Where urban renewal excess value impacts the district, report any reduced rate levies on a separate table 4a.

County: Washington

1 Taxing District Code	340413100
2 Taxing District Name (Co. No.)	Sherwood School District #88J-Bond Pocket #1 (63)
3 Counties in which District lies	

4 Levy Approved <u>Before</u> or <u>After</u> 10/6/01	PERMANENT	LOCAL OPTION	"GAP" BONDS OR UR SPECIAL LEVY	BONDS	TOTAL
	Inside M5 Limit	Inside M5 Limit	Inside M5 Limit	Outside M5 Limit	
Ad Valorem Tax Levies					
5 Permanent Levy (if dollar amount)					0.00
6 Local Option Levy (if dollar amount)*					0.00
7 "GAP" Bond Levy					0.00
8 Urban Renewal Special Levy					0.00
9 Bond Levy*				208,412.00	208,412.00
10 TOTAL DOLLAR LEVY (add lines 5 thru 9)	0.00	0.00	0.00	208,412.00	208,412.00

Adjustments					
11 Amount Raised in Other Counties	0.00	0.00	0.00	0.00	0.00
12 NET DOLLAR LEVY FOR TAX RATE (line 10 minus line 11)	0.00	0.00	0.00	208,412.00	208,412.00

Taxable Property Value (if an urban renewal plan is involved, report reduced rate levies separately)	
13 Total Assessed Value	204,163,589
14 Add: Non-Profit Housing Value	0
15 Add: Fish and Wildlife Value	0
16 Subtract: Urban Renewal Excess (amt. used only)**	0
17 VALUE TO COMPUTE THE TAX RATE	204,163,589

Tax Computations					
18 Tax Rate (for dollar levies, line 12 divided by line 17)***	0.0000	0.0000	0.0000	1.0208	1.0208
19 Amount Tax Rate Will Raise (line 17 times line 18)	0.00	0.00	0.00	208,410.19	208,410.19
20 Truncation Loss (for dollar levies only) (line 12 minus line 19)	0.00	0.00	0.00	1.81	1.81
21 Total Timber Offset Amount (county district only)	0.00				0.00
22 Timber Tax Rate (line 21 divided by line 17)	0.0000				0.0000
23 Billing Rate (line 18 minus line 22)	0.0000	0.0000	0.0000	1.0208	1.0208
24 Calculated Tax for Extension for District (line 23 times line 17)	0.00	0.00	0.00	208,410.19	208,410.19
24a Gain from UR Division of Tax Rate Truncation	0.00	0.00	0.00	0.00	0.00
24b Gain or Loss from UR Division of Tax Across Counties	0.00	0.00	0.00	0.00	0.00
24c Net Tax for Extension (24 + 24a + 24b)	0.00	0.00	0.00	208,410.19	208,410.19
25 Actual Tax Extended for District	0.00	0.00	0.00	208,410.34	208,410.34
26 District's Gain or Loss from Individual Extension (25 - 24c)	0.00	0.00	0.00	0.15	0.15
27 District's Compression Loss (Enter as a negative number)****	0.00	0.00	0.00	0.00	0.00
28 DISTRICT TAXES IMPOSED (line 24c+line 26+line 27)	0.00	0.00	0.00	208,410.34	208,410.34

Additional Taxes/Penalties	
29 Farmland (ORS 308A.703)	0.00
30 Forestland (ORS 308A.703)	0.00
31 Small Tract Forestland (STF) (ORS 308A.703)	0.00
32 Open Space (ORS 308.770)	0.00
33	
34 Historic Property (ORS 358.525)	0.00
35 Other _____	0.00
36 Late Filing Fee County Only (ORS 308.302)	0.00
37 Roll Corrections (ORS 311.206), incl. omitted property/other roll corrections, but excl. roll corrections under ORS 311.208.	0.00
38 TOTAL ADDITIONAL TAXES/PENALTIES (lines 29 thru 37)	0.00

39 TOTAL TO BE RECEIVED (line 28 plus line 38)	0.00	0.00	0.00	208,410.34	208,410.34
---	------	------	------	------------	------------

40 Percentage Schedule (ORS 311.390) [OPTIONAL]					0.0368544%
---	--	--	--	--	------------

* If district has multiple Local Option or Bond levies, please show each levy on a separate 4a page (see instructions about combining in some cases).
 ** For urban renewal special levies, enter zero on this line: excess value is **not** subtracted.
 *** Line 12/Line 17 computation applies **ONLY** to dollar levies; if district has a rate levy, enter the tax rate used.
 **** Enter only the district or U.R. special levy compression loss. Urban renewal division of tax compression loss is reported on table 4e. See instructions.

Table 4a - Detail of Taxing District Levies
Tax Year 2004-05

NOTE: Where urban renewal excess value impacts the district, report any reduced rate levies on a separate table 4a.

County: Washington

1 Taxing District Code	340413000
2 Taxing District Name (Co. No.)	Tigard-Tualatin School District #23J (15)
3 Counties in which District lies	Clackamas

4 Levy Approved <u>Before</u> or <u>After</u> 10/6/01	PERMANENT	LOCAL OPTION	"GAP" BONDS OR	BONDS	TOTAL
	Inside M5 Limit	BEFORE	UR SPECIAL LEVY	BEFORE	
Ad Valorem Tax Levies					
5 Permanent Levy (if dollar amount)					0.00
6 Local Option Levy (if dollar amount)*					0.00
7 "GAP" Bond Levy					0.00
8 Urban Renewal Special Levy					0.00
9 Bond Levy*				6,401,948.00	6,401,948.00
10 TOTAL DOLLAR LEVY (add lines 5 thru 9)	0.00	0.00	0.00	6,401,948.00	6,401,948.00

Adjustments					
11 Amount Raised in Other Counties	0.00	0.00	0.00	188,732.02	188,732.02
12 NET DOLLAR LEVY FOR TAX RATE (line 10 minus line 11)	0.00	0.00	0.00	6,213,215.98	6,213,215.98

Taxable Property Value (if an urban renewal plan is involved, report reduced rate levies separately)		
13 Total Assessed Value		6,384,565,620
14 Add: Non-Profit Housing Value		0
15 Add: Fish and Wildlife Value		0
16 Subtract: Urban Renewal Excess (amt. used only)**		306,255,250
17 VALUE TO COMPUTE THE TAX RATE		6,078,310,370

Tax Computations					
18 Tax Rate (for dollar levies, line 12 divided by line 17)***	4.9892	1.0000	0.0000	1.0221	7.0113
19 Amount Tax Rate Will Raise (line 17 times line 18)	30,325,906.10	6,078,310.37	0.00	6,212,641.03	42,616,857.50
20 Truncation Loss (for dollar levies only) (line 12 minus line 19)	0.00	0.00	0.00	574.95	574.95
21 Total Timber Offset Amount (county district only)	0.00				0.00
22 Timber Tax Rate (line 21 divided by line 17)	0.0000				0.0000
23 Billing Rate (line 18 minus line 22)	4.9892	1.0000	0.0000	1.0221	7.0113
24 Calculated Tax for Extension for District (line 23 times line 17)	30,325,906.10	6,078,310.37	0.00	6,212,641.03	42,616,857.50
24a Gain from UR Division of Tax Rate Truncation	174.87	125.80	0.00	168.17	468.84
24b Gain or Loss from UR Division of Tax Across Counties	137,223.65	27,495.99	0.00	28,100.09	192,819.73
24c Net Tax for Extension (24 + 24a + 24b)	30,463,304.62	6,105,932.16	0.00	6,240,909.29	42,810,146.07
25 Actual Tax Extended for District	30,463,306.48	6,105,932.91	0.00	6,240,910.94	42,810,150.33
26 District's Gain or Loss from Individual Extension (25 - 24c)	1.86	0.75	0.00	1.65	4.26
27 District's Compression Loss (Enter as a negative number)****	-179,374.00	-1,258,528.88	0.00	0.00	-1,437,902.88
28 DISTRICT TAXES IMPOSED (line 24c+line 26+line 27)	30,283,932.48	4,847,404.03	0.00	6,240,910.94	41,372,247.45

Additional Taxes/Penalties				
29 Farmland (ORS 308A.703)			59,944.83	59,944.83
30 Forestland (ORS 308A.703)			167.42	167.42
31 Small Tract Forestland (STF) (ORS 308A.703)			0.00	0.00
32 Open Space (ORS 308.770)			0.00	0.00
33				
34 Historic Property (ORS 358.525)			0.00	0.00
35 Other _____			0.00	0.00
36 Late Filing Fee County Only (ORS 308.302)			0.00	0.00
37 Roll Corrections (ORS 311.206), incl. omitted property/other roll corrections, but excl. roll corrections under ORS 311.208.			31,078.09	31,078.09
38 TOTAL ADDITIONAL TAXES/PENALTIES (lines 29 thru 37)			91,190.34	91,190.34

39 TOTAL TO BE RECEIVED (line 28 plus line 38)	30,283,932.48	4,847,404.03	0.00	6,332,101.28	41,463,437.79
---	---------------	--------------	------	--------------	---------------

40 Percentage Schedule (ORS 311.390) [OPTIONAL]					7.3322196%
---	--	--	--	--	------------

* If district has multiple Local Option or Bond levies, please show each levy on a separate 4a page (see instructions about combining in some cases).
 ** For urban renewal special levies, enter zero on this line: excess value is **not** subtracted.
 *** Line 12/Line 17 computation applies ONLY to dollar levies; if district has a rate levy, enter the tax rate used.
 **** Enter only the district or U.R. special levy compression loss. Urban renewal division of tax compression loss is reported on table 4e. See instructions.

Table 4a - Detail of Taxing District Levies
Tax Year 2004-05

NOTE: Where urban renewal excess value impacts the district, report any reduced rate levies on a separate table 4a.

County: Washington

1 Taxing District Code	340413000
2 Taxing District Name (Co. No.)	Tigard-Tualatin School District #23J Bond - AFTER (80)
3 Counties in which District lies	Clackamas

4 Levy Approved <u>Before</u> or <u>After</u> 10/6/01	PERMANENT	LOCAL OPTION	"GAP" BONDS OR UR SPECIAL LEVY	BONDS	TOTAL
	Inside M5 Limit	Inside M5 Limit	Inside M5 Limit	AFTER Outside M5 Limit	
Ad Valorem Tax Levies					
5 Permanent Levy (if dollar amount)					0.00
6 Local Option Levy (if dollar amount)*					0.00
7 "GAP" Bond Levy					0.00
8 Urban Renewal Special Levy					0.00
9 Bond Levy*				5,085,376.00	5,085,376.00
10 TOTAL DOLLAR LEVY (add lines 5 thru 9)	0.00	0.00	0.00	5,085,376.00	5,085,376.00

Adjustments					
11 Amount Raised in Other Counties	0.00	0.00	0.00	142,929.74	142,929.74
12 NET DOLLAR LEVY FOR TAX RATE (line 10 minus line 11)	0.00	0.00	0.00	4,942,446.26	4,942,446.26

Taxable Property Value (if an urban renewal plan is involved, report reduced rate levies separately)		
13 Total Assessed Value		6,384,565,620
14 Add: Non-Profit Housing Value		0
15 Add: Fish and Wildlife Value		0
16 Subtract: Urban Renewal Excess (amt. used only)**		0
17 VALUE TO COMPUTE THE TAX RATE		6,384,565,620

Tax Computations					
18 Tax Rate (for dollar levies, line 12 divided by line 17)***	0.0000	0.0000	0.0000	0.7741	0.7741
19 Amount Tax Rate Will Raise (line 17 times line 18)	0.00	0.00	0.00	4,942,292.25	4,942,292.25
20 Truncation Loss (for dollar levies only) (line 12 minus line 19)	0.00	0.00	0.00	154.01	154.01
21 Total Timber Offset Amount (county district only)	0.00				0.00
22 Timber Tax Rate (line 21 divided by line 17)	0.0000				0.0000
23 Billing Rate (line 18 minus line 22)	0.0000	0.0000	0.0000	0.7741	0.7741
24 Calculated Tax for Extension for District (line 23 times line 17)	0.00	0.00	0.00	4,942,292.25	4,942,292.25
24a Gain from UR Division of Tax Rate Truncation	0.00	0.00	0.00	0.00	0.00
24b Gain or Loss from UR Division of Tax Across Counties	0.00	0.00	0.00	0.00	0.00
24c Net Tax for Extension (24 + 24a + 24b)	0.00	0.00	0.00	4,942,292.25	4,942,292.25
25 Actual Tax Extended for District	0.00	0.00	0.00	4,942,293.99	4,942,293.99
26 District's Gain or Loss from Individual Extension (25 - 24c)	0.00	0.00	0.00	1.74	1.74
27 District's Compression Loss (Enter as a negative number)****	0.00	0.00	0.00	0.00	0.00
28 DISTRICT TAXES IMPOSED (line 24c+line 26+line 27)	0.00	0.00	0.00	4,942,293.99	4,942,293.99

Additional Taxes/Penalties			
29 Farmland (ORS 308A.703)		6,618.36	6,618.36
30 Forestland (ORS 308A.703)		18.48	18.48
31 Small Tract Forestland (STF) (ORS 308A.703)		0.00	0.00
32 Open Space (ORS 308.770)		0.00	0.00
33			
34 Historic Property (ORS 358.525)		0.00	0.00
35 Other _____		0.00	0.00
36 Late Filing Fee County Only (ORS 308.302)		0.00	0.00
37 Roll Corrections (ORS 311.206), incl. omitted property/other roll corrections, but excl. roll corrections under ORS 311.208.		3,442.89	3,442.89
38 TOTAL ADDITIONAL TAXES/PENALTIES (lines 29 thru 37)		10,079.73	10,079.73

39 TOTAL TO BE RECEIVED (line 28 plus line 38)	0.00	0.00	0.00	4,952,373.72	4,952,373.72
---	------	------	------	--------------	--------------

40 Percentage Schedule (ORS 311.390) [OPTIONAL]					0.8757569%
---	--	--	--	--	------------

* If district has multiple Local Option or Bond levies, please show each levy on a separate 4a page (see instructions about combining in some cases).

** For urban renewal special levies, enter zero on this line: excess value is **not** subtracted.

*** Line 12/Line 17 computation applies **ONLY** to dollar levies; if district has a rate levy, enter the tax rate used.

**** Enter only the district or U.R. special levy compression loss. Urban renewal division of tax compression loss is reported on table 4e. See instructions.

Table 4a - Detail of Taxing District Levies
Tax Year 2004-05

NOTE: Where urban renewal excess value impacts the district, report any reduced rate levies on a separate table 4a.

County: Washington

1 Taxing District Code	343440000
2 Taxing District Name (Co. No.)	Tigard-Tualatin School District #23J Bond Pocket (62)
3 Counties in which District lies	Clackamas

4 Levy Approved <u>Before</u> or <u>After</u> 10/6/01	PERMANENT	LOCAL OPTION	"GAP" BONDS OR UR SPECIAL LEVY	BONDS	TOTAL
	Inside M5 Limit	Inside M5 Limit	Inside M5 Limit	Outside M5 Limit	
Ad Valorem Tax Levies					
5 Permanent Levy (if dollar amount)					0.00
6 Local Option Levy (if dollar amount)*					0.00
7 "GAP" Bond Levy					0.00
8 Urban Renewal Special Levy					0.00
9 Bond Levy*				47,068.00	47,068.00
10 TOTAL DOLLAR LEVY (add lines 5 thru 9)	0.00	0.00	0.00	47,068.00	47,068.00

Adjustments					
11 Amount Raised in Other Counties	0.00	0.00	0.00	0.00	0.00
12 NET DOLLAR LEVY FOR TAX RATE (line 10 minus line 11)	0.00	0.00	0.00	47,068.00	47,068.00

Taxable Property Value (if an urban renewal plan is involved, report reduced rate levies separately)		
13 Total Assessed Value		46,046,124
14 Add: Non-Profit Housing Value		0
15 Add: Fish and Wildlife Value		0
16 Subtract: Urban Renewal Excess (amt. used only)**		0
17 VALUE TO COMPUTE THE TAX RATE		46,046,124

Tax Computations					
18 Tax Rate (for dollar levies, line 12 divided by line 17)***	0.0000	0.0000	0.0000	1.0221	1.0221
19 Amount Tax Rate Will Raise (line 17 times line 18)	0.00	0.00	0.00	47,063.74	47,063.74
20 Truncation Loss (for dollar levies only) (line 12 minus line 19)	0.00	0.00	0.00	4.26	4.26
21 Total Timber Offset Amount (county district only)	0.00				0.00
22 Timber Tax Rate (line 21 divided by line 17)	0.0000				0.0000
23 Billing Rate (line 18 minus line 22)	0.0000	0.0000	0.0000	1.0221	1.0221
24 Calculated Tax for Extension for District (line 23 times line 17)	0.00	0.00	0.00	47,063.74	47,063.74
24a Gain from UR Division of Tax Rate Truncation	0.00	0.00	0.00	0.00	0.00
24b Gain or Loss from UR Division of Tax Across Counties	0.00	0.00	0.00	0.00	0.00
24c Net Tax for Extension (24 + 24a + 24b)	0.00	0.00	0.00	47,063.74	47,063.74
25 Actual Tax Extended for District	0.00	0.00	0.00	47,063.77	47,063.77
26 District's Gain or Loss from Individual Extension (25 - 24c)	0.00	0.00	0.00	0.03	0.03
27 District's Compression Loss (Enter as a negative number)****	0.00	0.00	0.00	0.00	0.00
28 DISTRICT TAXES IMPOSED (line 24c+line 26+line 27)	0.00	0.00	0.00	47,063.77	47,063.77

Additional Taxes/Penalties				
29 Farmland (ORS 308A.703)			0.00	0.00
30 Forestland (ORS 308A.703)			0.00	0.00
31 Small Tract Forestland (STF) (ORS 308A.703)			0.00	0.00
32 Open Space (ORS 308.770)			0.00	0.00
33				
34 Historic Property (ORS 358.525)			0.00	0.00
35 Other _____			0.00	0.00
36 Late Filing Fee County Only (ORS 308.302)			0.00	0.00
37 Roll Corrections (ORS 311.206), incl. omitted property/other roll corrections, but excl. roll corrections under ORS 311.208.			0.00	0.00
38 TOTAL ADDITIONAL TAXES/PENALTIES (lines 29 thru 37)			0.00	0.00

39 TOTAL TO BE RECEIVED (line 28 plus line 38)	0.00	0.00	0.00	47,063.77	47,063.77
---	------	------	------	-----------	-----------

40 Percentage Schedule (ORS 311.390) [OPTIONAL]					0.0083226%
---	--	--	--	--	------------

* If district has multiple Local Option or Bond levies, please show each levy on a separate 4a page (see instructions about combining in some cases).
 ** For urban renewal special levies, enter zero on this line: excess value is **not** subtracted.
 *** Line 12/Line 17 computation applies ONLY to dollar levies; if district has a rate levy, enter the tax rate used.
 **** Enter only the district or U.R. special levy compression loss. Urban renewal division of tax compression loss is reported on table 4e. See instructions.

Table 4a - Detail of Taxing District Levies
Tax Year 2004-05

NOTE: Where urban renewal excess value impacts the district, report any reduced rate levies on a separate table 4a.

County: Washington

1 Taxing District Code	340154000
2 Taxing District Name (Co. No.)	Vernonia School District #49J (20)
3 Counties in which District lies	Columbia

4 Levy Approved <u>Before</u> or <u>After</u> 10/6/01	PERMANENT	LOCAL OPTION	"GAP" BONDS OR UR SPECIAL LEVY	BONDS	TOTAL
	Inside M5 Limit	Inside M5 Limit	Inside M5 Limit	Outside M5 Limit	
Ad Valorem Tax Levies					
5 Permanent Levy (if dollar amount)					0.00
6 Local Option Levy (if dollar amount)*					0.00
7 "GAP" Bond Levy					0.00
8 Urban Renewal Special Levy					0.00
9 Bond Levy*					0.00
10 TOTAL DOLLAR LEVY (add lines 5 thru 9)	0.00	0.00	0.00	0.00	0.00

Adjustments					
11 Amount Raised in Other Counties	0.00	0.00	0.00	0.00	0.00
12 NET DOLLAR LEVY FOR TAX RATE (line 10 minus line 11)	0.00	0.00	0.00	0.00	0.00

Taxable Property Value (if an urban renewal plan is involved, report reduced rate levies separately)		
13 Total Assessed Value		4,306,260
14 Add: Non-Profit Housing Value		0
15 Add: Fish and Wildlife Value		0
16 Subtract: Urban Renewal Excess (amt. used only)**		0
17 VALUE TO COMPUTE THE TAX RATE		4,306,260

Tax Computations					
18 Tax Rate (for dollar levies, line 12 divided by line 17)***	5.0121	0.0000	0.0000	0.0000	5.0121
19 Amount Tax Rate Will Raise (line 17 times line 18)	21,583.41	0.00	0.00	0.00	21,583.41
20 Truncation Loss (for dollar levies only) (line 12 minus line 19)	0.00	0.00	0.00	0.00	0.00
21 Total Timber Offset Amount (county district only)	0.00				0.00
22 Timber Tax Rate (line 21 divided by line 17)	0.0000				0.0000
23 Billing Rate (line 18 minus line 22)	5.0121	0.0000	0.0000	0.0000	5.0121
24 Calculated Tax for Extension for District (line 23 times line 17)	21,583.41	0.00	0.00	0.00	21,583.41
24a Gain from UR Division of Tax Rate Truncation	0.00	0.00	0.00	0.00	0.00
24b Gain or Loss from UR Division of Tax Across Counties	0.00	0.00	0.00	0.00	0.00
24c Net Tax for Extension (24 + 24a + 24b)	21,583.41	0.00	0.00	0.00	21,583.41
25 Actual Tax Extended for District	21,583.41	0.00	0.00	0.00	21,583.41
26 District's Gain or Loss from Individual Extension (25 - 24c)	0.00	0.00	0.00	0.00	0.00
27 District's Compression Loss (Enter as a negative number)****	-42.64	0.00	0.00	0.00	-42.64
28 DISTRICT TAXES IMPOSED (line 24c+line 26+line 27)	21,540.77	0.00	0.00	0.00	21,540.77

Additional Taxes/Penalties		
29 Farmland (ORS 308A.703)	0.00	0.00
30 Forestland (ORS 308A.703)	0.00	0.00
31 Small Tract Forestland (STF) (ORS 308A.703)	0.00	0.00
32 Open Space (ORS 308.770)	0.00	0.00
33		
34 Historic Property (ORS 358.525)	0.00	0.00
35 Other _____	0.00	0.00
36 Late Filing Fee County Only (ORS 308.302)	0.00	0.00
37 Roll Corrections (ORS 311.206), incl. omitted property/other roll corrections, but excl. roll corrections under ORS 311.208.	0.00	0.00
38 TOTAL ADDITIONAL TAXES/PENALTIES (lines 29 thru 37)	0.00	0.00

39 TOTAL TO BE RECEIVED (line 28 plus line 38)	21,540.77	0.00	0.00	0.00	21,540.77
---	-----------	------	------	------	-----------

40 Percentage Schedule (ORS 311.390) [OPTIONAL]					0.0038092%
---	--	--	--	--	------------

* If district has multiple Local Option or Bond levies, please show each levy on a separate 4a page (see instructions about combining in some cases).

** For urban renewal special levies, enter zero on this line: excess value is **not** subtracted.

*** Line 12/Line 17 computation applies ONLY to dollar levies; if district has a rate levy, enter the tax rate used.

**** Enter only the district or U.R. special levy compression loss. Urban renewal division of tax compression loss is reported on table 4e. See instructions.

Table 4a - Detail of Taxing District Levies
Tax Year 2004-05

NOTE: Where urban renewal excess value impacts the district, report any reduced rate levies on a separate table 4a.

County: Washington

1 Taxing District Code	340117000
2 Taxing District Name (Co. No.)	West Linn District #101J (24)
3 Counties in which District lies	Clackamas

4 Levy Approved <u>Before</u> or <u>After</u> 10/6/01	PERMANENT	LOCAL OPTION	"GAP" BONDS OR UR SPECIAL LEVY	BONDS BEFORE	TOTAL
	Inside M5 Limit	Inside M5 Limit	Inside M5 Limit	Outside M5 Limit	
Ad Valorem Tax Levies					
5 Permanent Levy (if dollar amount)					0.00
6 Local Option Levy (if dollar amount)*					0.00
7 "GAP" Bond Levy					0.00
8 Urban Renewal Special Levy					0.00
9 Bond Levy*				10,505,000.00	10,505,000.00
10 TOTAL DOLLAR LEVY (add lines 5 thru 9)	0.00	0.00	0.00	10,505,000.00	10,505,000.00

Adjustments					
11 Amount Raised in Other Counties	0.00	0.00	0.00	10,316,833.66	10,316,833.66
12 NET DOLLAR LEVY FOR TAX RATE (line 10 minus line 11)	0.00	0.00	0.00	188,166.34	188,166.34

Taxable Property Value (if an urban renewal plan is involved, report reduced rate levies separately)	
13 Total Assessed Value	75,310,641
14 Add: Non-Profit Housing Value	0
15 Add: Fish and Wildlife Value	0
16 Subtract: Urban Renewal Excess (amt. used only)**	0
17 VALUE TO COMPUTE THE TAX RATE	75,310,641

Tax Computations					
18 Tax Rate (for dollar levies, line 12 divided by line 17)***	4.8684	1.5000	0.0000	2.4985	8.8669
19 Amount Tax Rate Will Raise (line 17 times line 18)	366,642.32	112,965.96	0.00	188,163.64	667,771.92
20 Truncation Loss (for dollar levies only) (line 12 minus line 19)	0.00	0.00	0.00	2.70	2.70
21 Total Timber Offset Amount (county district only)	0.00				0.00
22 Timber Tax Rate (line 21 divided by line 17)	0.0000				0.0000
23 Billing Rate (line 18 minus line 22)	4.8684	1.5000	0.0000	2.4985	8.8669
24 Calculated Tax for Extension for District (line 23 times line 17)	366,642.32	112,965.96	0.00	188,163.64	667,771.92
24a Gain from UR Division of Tax Rate Truncation	0.00	0.00	0.00	0.00	0.00
24b Gain or Loss from UR Division of Tax Across Counties	-49,779.79	-15,338.07	0.00	-25,549.47	-90,667.33
24c Net Tax for Extension (24 + 24a + 24b)	316,862.53	97,627.89	0.00	162,614.17	577,104.59
25 Actual Tax Extended for District	316,862.53	97,627.93	0.00	162,614.15	577,104.61
26 District's Gain or Loss from Individual Extension (25 - 24c)	0.00	0.04	0.00	-0.02	0.02
27 District's Compression Loss (Enter as a negative number)****	-185.61	-17,504.39	0.00	0.00	-17,690.00
28 DISTRICT TAXES IMPOSED (line 24c+line 26+line 27)	316,676.92	80,123.54	0.00	162,614.15	559,414.61

Additional Taxes/Penalties		
29 Farmland (ORS 308A.703)	0.00	0.00
30 Forestland (ORS 308A.703)	0.00	0.00
31 Small Tract Forestland (STF) (ORS 308A.703)	0.00	0.00
32 Open Space (ORS 308.770)	0.00	0.00
33		
34 Historic Property (ORS 358.525)	0.00	0.00
35 Other _____	0.00	0.00
36 Late Filing Fee County Only (ORS 308.302)	0.00	0.00
37 Roll Corrections (ORS 311.206), incl. omitted property/other roll corrections, but excl. roll corrections under ORS 311.208.	0.00	0.00
38 TOTAL ADDITIONAL TAXES/PENALTIES (lines 29 thru 37)	0.00	0.00

39 TOTAL TO BE RECEIVED (line 28 plus line 38)	316,676.92	80,123.54	0.00	162,614.15	559,414.61
---	------------	-----------	------	------------	------------

40 Percentage Schedule (ORS 311.390) [OPTIONAL]					0.0989245%
---	--	--	--	--	------------

* If district has multiple Local Option or Bond levies, please show each levy on a separate 4a page (see instructions about combining in some cases).
 ** For urban renewal special levies, enter zero on this line: excess value is **not** subtracted.
 *** Line 12/Line 17 computation applies **ONLY** to dollar levies; if district has a rate levy, enter the tax rate used.
 **** Enter only the district or U.R. special levy compression loss. Urban renewal division of tax compression loss is reported on table 4e. See instructions.

Table 4a - Detail of Taxing District Levies
Tax Year 2004-05

NOTE: Where urban renewal excess value impacts the district, report any reduced rate levies on a separate table 4a.

County: Washington

1 Taxing District Code	340117000
2 Taxing District Name (Co. No.)	West Linn District #101J - BONDS AFTER (84)
3 Counties in which District lies	Clackamas

4 Levy Approved <u>Before</u> or <u>After</u> 10/6/01	PERMANENT	LOCAL OPTION	"GAP" BONDS OR UR SPECIAL LEVY	BONDS AFTER	TOTAL
	Inside M5 Limit	Inside M5 Limit	Inside M5 Limit	Outside M5 Limit	
Ad Valorem Tax Levies					
5 Permanent Levy (if dollar amount)					0.00
6 Local Option Levy (if dollar amount)*					0.00
7 "GAP" Bond Levy					0.00
8 Urban Renewal Special Levy					0.00
9 Bond Levy*				1,373,109.00	1,373,109.00
10 TOTAL DOLLAR LEVY (add lines 5 thru 9)	0.00	0.00	0.00	1,373,109.00	1,373,109.00

Adjustments					
11 Amount Raised in Other Counties	0.00	0.00	0.00	1,349,812.22	1,349,812.22
12 NET DOLLAR LEVY FOR TAX RATE (line 10 minus line 11)	0.00	0.00	0.00	23,296.78	23,296.78

Taxable Property Value (if an urban renewal plan is involved, report reduced rate levies separately)					
13 Total Assessed Value					75,310,641
14 Add: Non-Profit Housing Value					0
15 Add: Fish and Wildlife Value					0
16 Subtract: Urban Renewal Excess (amt. used only)**					0
17 VALUE TO COMPUTE THE TAX RATE					75,310,641

Tax Computations					
18 Tax Rate (for dollar levies, line 12 divided by line 17)***	0.0000	0.0000	0.0000	0.3093	0.3093
19 Amount Tax Rate Will Raise (line 17 times line 18)	0.00	0.00	0.00	23,293.58	23,293.58
20 Truncation Loss (for dollar levies only) (line 12 minus line 19)	0.00	0.00	0.00	3.20	3.20
21 Total Timber Offset Amount (county district only)	0.00				0.00
22 Timber Tax Rate (line 21 divided by line 17)	0.0000				0.0000
23 Billing Rate (line 18 minus line 22)	0.0000	0.0000	0.0000	0.3093	0.3093
24 Calculated Tax for Extension for District (line 23 times line 17)	0.00	0.00	0.00	23,293.58	23,293.58
24a Gain from UR Division of Tax Rate Truncation	0.00	0.00	0.00	0.00	0.00
24b Gain or Loss from UR Division of Tax Across Counties	0.00	0.00	0.00	0.00	0.00
24c Net Tax for Extension (24 + 24a + 24b)	0.00	0.00	0.00	23,293.58	23,293.58
25 Actual Tax Extended for District	0.00	0.00	0.00	23,293.58	23,293.58
26 District's Gain or Loss from Individual Extension (25 - 24c)	0.00	0.00	0.00	0.00	0.00
27 District's Compression Loss (Enter as a negative number)****	0.00	0.00	0.00	0.00	0.00
28 DISTRICT TAXES IMPOSED (line 24c+line 26+line 27)	0.00	0.00	0.00	23,293.58	23,293.58

Additional Taxes/Penalties						
29 Farmland (ORS 308A.703)					0.00	0.00
30 Forestland (ORS 308A.703)					0.00	0.00
31 Small Tract Forestland (STF) (ORS 308A.703)					0.00	0.00
32 Open Space (ORS 308.770)					0.00	0.00
33						
34 Historic Property (ORS 358.525)					0.00	0.00
35 Other _____					0.00	0.00
36 Late Filing Fee County Only (ORS 308.302)					0.00	0.00
37 Roll Corrections (ORS 311.206), incl. omitted property/other roll corrections, but excl. roll corrections under ORS 311.208.					0.00	0.00
38 TOTAL ADDITIONAL TAXES/PENALTIES (lines 29 thru 37)					0.00	0.00

39 TOTAL TO BE RECEIVED (line 28 plus line 38)	0.00	0.00	0.00	23,293.58	23,293.58
---	------	------	------	-----------	-----------

40 Percentage Schedule (ORS 311.390) [OPTIONAL]					0.0041191%
---	--	--	--	--	------------

* If district has multiple Local Option or Bond levies, please show each levy on a separate 4a page (see instructions about combining in some cases).
 ** For urban renewal special levies, enter zero on this line: excess value is **not** subtracted.
 *** Line 12/Line 17 computation applies **ONLY** to dollar levies; if district has a rate levy, enter the tax rate used.
 **** Enter only the district or U.R. special levy compression loss. Urban renewal division of tax compression loss is reported on table 4e. See instructions.

**Table 4a - Detail of Taxing District Levies
Tax Year 2004-05**

NOTE: Where urban renewal excess value impacts the district, report any reduced rate levies on a separate table 4a.

County: Washington

1 Taxing District Code	
2 Taxing District Name (Co. No.)	Grand Total
3 Counties in which District lies	Multnomah-Clackamas-Tillamook-Yamhill-Polk-Columbia-Clatsop-Benton

4 Levy Approved <u>Before</u> or <u>After</u> 10/6/01	PERMANENT	LOCAL OPTION	"GAP" BONDS OR UR SPECIAL LEVY	BONDS	TOTAL
	Inside M5 Limit	Inside M5 Limit	Inside M5 Limit	Outside M5 Limit	
Ad Valorem Tax Levies					
5 Permanent Levy (if dollar amount)	20,712,787.00				20,712,787.00
6 Local Option Levy (if dollar amount)*		20,192,430.00			20,192,430.00
7 "GAP" Bond Levy			86,522,327.00		86,522,327.00
8 Urban Renewal Special Levy					0.00
9 Bond Levy*				207,266,622.00	207,266,622.00
10 TOTAL DOLLAR LEVY (add lines 5 thru 9)	20,712,787.00	20,192,430.00	86,522,327.00	207,266,622.00	334,694,166.00

Adjustments					
11 Amount Raised in Other Counties	0.00	0.00	86,270,593.31	101,558,891.94	187,829,485.25
12 NET DOLLAR LEVY FOR TAX RATE (line 10 minus line 11)	20,712,787.00	20,192,430.00	251,733.69	105,707,730.06	146,864,680.75

Taxable Property Value (if an urban renewal plan is involved, report reduced rate levies separately)	
13 Total Assessed Value	408,204,943,384
14 Add: Non-Profit Housing Value	0
15 Add: Fish and Wildlife Value	0
16 Subtract: Urban Renewal Excess (amt. used only)**	4,392,106,060
17 VALUE TO COMPUTE THE TAX RATE	403,812,837,324

Tax Computations					
18 Tax Rate (for dollar levies, line 12 divided by line 17)***					
19 Amount Tax Rate Will Raise (line 17 times line 18)	410,152,720.93	40,951,040.31	292,693.65	105,694,556.33	557,091,011.22
20 Truncation Loss (for dollar levies only) (line 12 minus line 19)	282.99	3,345.00	0.54	13,173.73	16,802.26
21 Total Timber Offset Amount (county district only)	11,291.19				11,291.19
22 Timber Tax Rate (line 21 divided by line 17)	0.0000				0.0000
23 Billing Rate (line 18 minus line 22)	0.0000	0.0000	0.0000	0.0000	0.0000
24 Calculated Tax for Extension for District (line 23 times line 17)	410,142,114.78	40,951,040.31	292,693.65	105,694,556.33	557,080,405.07
24a Gain from UR Division of Tax Rate Truncation	2,686.84	595.94	0.00	1,657.42	4,940.20
24b Gain or Loss from UR Division of Tax Across Counties	107,984.40	9,694.64	-15,408.81	2,993.98	105,264.21
24c Net Tax for Extension (24 + 24a + 24b)	410,252,786.02	40,961,330.89	277,284.84	105,699,207.73	557,190,609.48
25 Actual Tax Extended for District	410,252,873.57	40,961,483.49	277,284.98	105,699,269.97	557,190,912.01
26 District's Gain or Loss from Individual Extension (25 - 24c)	87.55	152.60	0.14	62.24	302.53
27 District's Compression Loss (Enter as a negative number)****	-1,456,313.08	-1,320,634.98	-312.74	0.00	-2,777,260.80
28 DISTRICT TAXES IMPOSED (line 24c+line 26+line 27)	408,796,560.49	39,640,848.51	276,972.24	105,699,269.97	554,413,651.21

Additional Taxes/Penalties		
29 Farmland (ORS 308A.703)	1,587,765.27	1,587,765.27
30 Forestland (ORS 308A.703)	31,526.99	31,526.99
31 Small Tract Forestland (STF) (ORS 308A.703)	0.00	0.00
32 Open Space (ORS 308.770)	0.00	0.00
33		
34 Historic Property (ORS 358.525)	0.00	0.00
35 Other _____	0.00	0.00
36 Late Filing Fee County Only (ORS 308.302)	329,946.84	329,946.84
37 Roll Corrections (ORS 311.206), incl. omitted property/other roll corrections, but excl. roll corrections under ORS 311.208.	326,434.37	326,434.37
38 TOTAL ADDITIONAL TAXES/PENALTIES (lines 29 thru 37)	2,275,673.47	2,275,673.47

39 TOTAL TO BE RECEIVED (line 28 plus line 38)	408,796,560.49	39,640,848.51	276,972.24	107,974,943.44	556,689,324.68
---	----------------	---------------	------------	----------------	----------------

40 Percentage Schedule (ORS 311.390) [OPTIONAL]					98.4425947%
---	--	--	--	--	-------------

* If district has multiple Local Option or Bond levies, please show each levy on a separate 4a page (see instructions about combining in some cases).
 ** For urban renewal special levies, enter zero on this line: excess value is **not** subtracted.
 *** Line 12/Line 17 computation applies ONLY to dollar levies; if district has a rate levy, enter the tax rate used.
 **** Enter only the district or U.R. special levy compression loss. Urban renewal division of tax compression loss is reported on table 4e. See instructions.

Table 5 - Summary of Urban Renewal Agency Revenue, Special Assessments, Fees and Charges

Washington County 2004-05

District or Assessment Name (Do not include any assessments shown on Table 4a)		(1) Inside Measure 5 Limit	(2) Outside Measure 5 Limit	(3) Total	(4) Loss Due to Compression	(5) Amount Imposed (3 minus 4)	(6) Percentage Schedule ORS 311.390
1	TUALATIN URBAN RENEWAL-CENTRAL	2,172,536.45		2,172,536.45	5.83	2,172,530.62	0.003841812
2	TUALATIN URBAN RENEWAL-LEVETON	3,219,042.60		3,219,042.60	8.99	3,219,033.61	0.005692403
3	SHERWOOD URBAN RENEWAL	1,021,381.91		1,021,381.91	0.80	1,021,381.11	0.001806167
4	LAKE OSWEGO URBAN RENEWAL	5,301.93		5,301.93		5,301.93	0.000009376
5	WILSONVILLE URBAN RENEWAL	219,903.61		219,903.61		219,903.61	0.000388868
6	PORTLAND URBAN RENEWAL	80,343.54		80,343.54	391.53	79,952.01	0.000141384
7	DRAINAGE DISTRICT - #7	2,469.05		2,469.05		2,469.05	0.000004366
8	DRAINAGE DISTRICT - JOB'S	667.50		667.50	10.72	656.78	0.000001161
9	FEE-MS OMBUDSMAN	31,776.00		31,776.00	432.16	31,343.84	0.000055427
10	LID-CLEAN WATER SERVICES		18,308.83	18,308.83		18,308.83	0.000032377
11	LID-METZGER PARK	90,463.82		90,463.82		90,463.82	0.000159972
12	LID-ROAD MAINTENANCE	18,707.58		18,707.58	849.21	17,858.37	0.000031580
13	LID-STREET IMPROVEMENT		4,598.72	4,598.72		4,598.72	0.000008132
14	LID-WILLOW CREEK PARK MAIN	999.63		999.63		999.63	0.000001768
15	SERVICE DISTRICT-FIRE PATROL		111,389.26	111,389.26		111,389.26	0.000196976
16	SERVICE DISTRICT-FIRE PATROL SC		44,460.00	44,460.00		44,460.00	0.000078621
17	SERVICE DISTRICT-STREET LIGHTING	1,770,389.74		1,770,389.74	3,969.80	1,766,419.94	0.003123663
TOTAL		8,633,983.36	178,756.81	8,812,740.17	5,669.04	8,807,071.13	1.557405300

Urban Renewal Division of Tax and Special Levies

Activating Agency: Sherwood Urban Renewal
 Urban Renewal Project: Old Town

District	Shared Area	Rate	Tax Produced
City of Sherwood	1,014,597,352	0.2438	247,358.83
Clean Water Services	1,013,856,432	0.0000	0.00
Metro Service District	1,014,434,212	0.0164	16,636.72
NW Regional ESD	1,014,597,352	0.0089	9,029.92
Port of Portland	1,014,597,352	0.0040	4,058.39
Portland Community College	1,014,597,352	0.0296	30,032.08
Sherwood School District #88J	1,014,597,352	0.4245	430,696.58
Tri-Met	1,014,597,352	0.0064	6,493.42
TV Fire & Rescue	1,014,486,152	0.1061	107,636.98
Washington County	1,014,597,352	0.1670	169,437.76
Total Division of Tax			1,021,380.68
Gain/Loss due to Extension			1.23
M5 Compression Loss			-0.80
Net Division of Tax			1,021,381.11
Urban Renewal Special Levy	-	0.0000	0.00
Gain/Loss due to Extension			0.00
M5 Compression Loss			0.00
Net UR Special Levy			0.00
AGENCY TOTAL (Division of Tax + Special Levy)			1,021,381.11

Activating Agency: Tualatin Development Commission
 Urban Renewal Project: Central

District	Shared Area	Rate	Tax Produced
City of Tualatin	2,145,497,915	0.1515	325,042.93
Clean Water Services	2,124,786,772	0.0000	0.00
Metro Service	2,145,497,915	0.0180	38,618.96
NW Regional ESD	2,115,050,121	0.0103	21,785.02
Port of Portland	2,145,497,915	0.0044	9,440.19
Portland Comm College	2,145,497,915	0.0361	77,452.47
Tigard School	1,855,082,928	0.5337	990,057.76
Tri-Met Light Rail	2,145,497,915	0.0070	15,018.49
Tualatin RFPD #64 (TVFR)	2,145,308,916	0.1163	249,499.43
Washington County	2,145,497,915	0.2077	445,619.92
Total Division of Tax			2,172,535.17
Gain/Loss due to Extension			1.28
M5 Compression Loss			-5.83
Net Division of Tax			2,172,530.62
Urban Renewal Special Levy	-	0.0000	0.00
Gain/Loss due to Extension			0.00
M5 Compression Loss			0.00
Net UR Special Levy			0.00
AGENCY TOTAL (Division of Tax + Special Levy)			2,172,530.62

Activating Agency:
Urban Renewal Project:

Tualatin Development Commission
Leveton

District	Shared Area	Rate	Tax Produced
City of Tualatin	2,145,497,915	0.2197	471,365.89
Clean Water Services	2,124,786,772	0.0000	0.00
Metro Service	2,145,497,915	0.0262	56,212.05
NW Regional ESD	2,115,050,121	0.0150	31,725.75
Port of Portland	2,145,497,915	0.0064	13,731.19
Portland Comm College	2,145,497,915	0.0523	112,209.54
Sherwood SD	259,967,193	2.0767	539,873.87
Tigard School	1,855,082,928	0.5196	963,901.09
Tri-Met Light Rail	2,145,497,915	0.0102	21,884.08
Tualatin RFPD #64 (TVFR)	2,145,308,916	0.1687	361,913.61
Washington County	2,145,497,915	0.3012	646,223.97
Total Division of Tax			3,219,041.04
Gain/Loss due to Extension			1.56
M5 Compression Loss			-8.99
Net Division of Tax			3,219,033.61
Urban Renewal Special Levy	-	0.0000	0.00
Gain/Loss due to Extension			0.00
M5 Compression Loss			0.00
Net UR Special Levy			0.00
AGENCY TOTAL (Division of Tax + Special Levy)			3,219,033.61

Activating Agency:
Urban Renewal Project:

Wilsonville Urban Renewal Agency
(All)

District	Shared Area	Rate	Tax Produced
City of Wilsonville	200,318,514	0.3528	70,672.37
Clackamas ESD	59,953,201	0.0507	3,039.63
Metro Service	200,318,514	0.0360	7,211.47
NW Regional ESD	140,365,313	0.0000	0.00
Port of Portland	200,318,514	0.0089	1,782.83
Sherwood SD	140,357,313	0.0004	56.14
Tualatin RFPD #64	200,318,514	0.2320	46,473.90
West Linn/Wilsonville School	59,961,201	1.5121	90,667.33
Total Division of Tax			219,847.53
Gain/Loss due to Extension			-0.06
M5 Compression Loss			0.00
Net Division of Tax			219,903.61
Urban Renewal Special Levy	-	0.0000	0.00
Gain/Loss due to Extension			0.00
M5 Compression Loss			0.00
Net UR Special Levy			0.00
AGENCY TOTAL (Division of Tax + Special Levy)			219,903.61

Activating Agency:
Urban Renewal Project:

Lake Oswego Urban Renewal Agency
(All)

District	Shared Area	Rate	Tax Produced
City of Lake Oswego Bond	11,688,470	0.0269	314.42
City of LO Inside Sch	11,688,470	0.1587	1,854.96
Clackamas ESD	11,688,470	0.0117	136.76
Lake Oswego School	11,688,470	0.2269	2,652.11
Metro Service	11,688,470	0.0085	99.35
Port of Portland	11,688,470	0.0021	24.55
Portland Comm College	11,688,470	0.0155	181.17
Tri-Met Light Rail	11,688,470	0.0033	38.57
Total Division of Tax			5,301.89
Gain/Loss due to Extension			0.04
M5 Compression Loss			0.00
Net Division of Tax			5,301.93
Urban Renewal Special Levy	-	0.0000	0.00
Gain/Loss due to Extension			0.00
M5 Compression Loss			0.00
Net UR Special Levy			0.00
AGENCY TOTAL (Division of Tax + Special Levy)			5,301.93

Activating Agency:
Urban Renewal Project:

Portland Development Commission
(All)

District	Shared Area	Rate	Tax Produced
City of Portland	105,107,787	0.4827	50,735.53
Metro Service	105,107,787	0.0163	1,713.26
Multnomah ESD	46,105,191	0.0277	1,277.11
Port of Portland	105,107,787	0.0037	388.90
Portland Comm College	105,107,787	0.0331	3,479.07
Portland School	46,105,191	0.4777	22,024.45
Tri-Met Light Rail	105,107,787	0.0062	651.67
Total Division of Tax			80,269.99
Gain/Loss due to Extension			73.55
M5 Compression Loss			-391.53
Net Division of Tax			79,952.01
Urban Renewal Special Levy	105,107,787	0.3897	40,960.50
Gain/Loss due to Extension			0.00
M5 Compression Loss			-46.19
Net UR Special Levy			40,914.31
AGENCY TOTAL (Division of Tax + Special Levy)			120,866.32

2004-05 Washington County Detail Tax Rate

Tax Code	District	School	Government	Unlimited	Total
001.01	County-Enhanced Patrol		1.1424		1.1424
	County-Washington		2.6404	0.2327	2.8731
	County-Road Maintenance		0.2456		0.2456
	ESD-NW Regional	0.1538			0.1538
	Community College-Portland	0.2828		0.2271	0.5099
	School-Hillsboro #1J	4.9749		1.7310	6.7059
	City-Hillsboro		4.7665		4.7665
	Fire-Wash Co RFPD #2		1.1219		1.1219
	Water-Tualatin Valley - "Wolf Creek"			0.0566	0.0566
	Port-Portland		0.0701		0.0701
	Regional-Metro Zoo		0.0966	0.1872	0.2838
	Regional-Tri Met			0.1104	0.1104
	Total Tax Rate		5.4115	10.0835	2.5450
RMV Limited Tax Rate		5.0000	10.0000	2.5450	17.5450
Assessed Value		\$82,000			

001.03	County-Washington		2.6404	0.2327	2.8731
	ESD-NW Regional	0.1538			0.1538
	Community College-Portland	0.2828		0.2271	0.5099
	School-Hillsboro #1J	4.9749		1.7310	6.7059
	Fire-Wash Co RFPD #2		1.1219		1.1219
	Port-Portland		0.0701		0.0701
	Regional-Metro Zoo		0.0966	0.1872	0.2838
	Regional-Tri Met			0.1104	0.1104
Total Tax Rate		5.4115	3.9290	2.4884	11.8289
RMV Limited Tax Rate		5.0000	3.9290	2.4884	11.4174
Assessed Value		\$592,680			

001.04	County-Washington		2.6404	0.2327	2.8731
	ESD-NW Regional	0.1538			0.1538
	Community College-Portland	0.2828		0.2271	0.5099
	School-Hillsboro #1J	4.9749		1.7310	6.7059
	Fire-TV Fire & Rescue		1.7752	0.0507	1.8259
	Port-Portland		0.0701		0.0701
	Regional-Tri Met			0.1104	0.1104
	Total Tax Rate		5.4115	4.4857	2.3519
RMV Limited Tax Rate		5.0000	4.4857	2.3519	11.8376
Assessed Value		\$29,180,342			

2004-05 Washington County Detail Tax Rate

Tax Code	District	School	Government	Unlimited	Total
001.06	County-Washington		2.6404	0.2327	2.8731
	ESD-NW Regional	0.1538			0.1538
	Community College-Portland	0.2828		0.2271	0.5099
	School-Hillsboro #1J	4.9749		1.7310	6.7059
	Fire-TV Fire & Rescue		1.7752	0.0507	1.8259
	Port-Portland		0.0701		0.0701
	Total Tax Rate	5.4115	4.4857	2.2415	12.1387
	RMV Limited Tax Rate	5.0000	4.4857	2.2415	11.7272
	Assessed Value	\$14,662,702			

001.07	County-Enhanced Patrol		1.1424		1.1424
	County-Washington		2.6404	0.2327	2.8731
	County-Road Maintenance		0.2456		0.2456
	ESD-NW Regional	0.1538			0.1538
	Community College-Portland	0.2828		0.2271	0.5099
	School-Hillsboro #1J	4.9749		1.7310	6.7059
	Fire-Wash Co RFPD #2		1.1219		1.1219
	Regional-Tri Met			0.1104	0.1104
	Port-Portland		0.0701		0.0701
	Total Tax Rate	5.4115	5.2204	2.3012	12.9331
RMV Limited Tax Rate	5.0000	5.2204	2.3012	12.5216	
Assessed Value	\$1,019,480				

001.10	County-Washington		2.6404	0.2327	2.8731
	ESD-NW Regional	0.1538			0.1538
	Community College-Portland	0.2828		0.2271	0.5099
	School-Hillsboro #1J	4.9749		1.7310	6.7059
	Sanitary Dist-Clean Water Services				-
	City-Hillsboro		4.7665		4.7665
	Water-Tualatin Valley				-
	Port-Portland		0.0701		0.0701
	Regional-Metro Zoo		0.0966	0.1872	0.2838
	Regional-Tri Met			0.1104	0.1104
Total Tax Rate	5.4115	7.5736	2.4884	15.4735	
RMV Limited Tax Rate	5.0000	7.5736	2.4884	15.0620	
Assessed Value	\$380,140,998				

2004-05 Washington County Detail Tax Rate

Tax Code	District	School	Government	Unlimited	Total	
001.11	County-Enhanced Patrol		1.1424		1.1424	
	County-Washington		2.6404	0.2327	2.8731	
	County-Road Maintenance		0.2456		0.2456	
	ESD-NW Regional	0.1538			0.1538	
	Community College-Portland	0.2828		0.2271	0.5099	
	School-Hillsboro #1J	4.9749		1.7310	6.7059	
	Water-Tualatin Valley - "Wolf Creek"			0.0566	0.0566	
	Fire-Wash Co RFPD #2		1.1219		1.1219	
	Port-Portland		0.0701		0.0701	
	Regional-Metro Zoo		0.0966	0.1872	0.2838	
	Regional-Tri Met			0.1104	0.1104	
	Total Tax Rate		5.4115	5.3170	2.5450	13.2735
	RMV Limited Tax Rate		5.0000	5.3170	2.5450	12.8620
Assessed Value		\$198,620				

001.12	County-Washington		2.6404	0.2327	2.8731
	ESD-NW Regional	0.1538			0.1538
	Community College-Portland	0.2828		0.2271	0.5099
	School-Hillsboro #1J	4.9749		1.7310	6.7059
	Sanitary Dist-Clean Water Services				-
	Port-Portland		0.0701		0.0701
	City-Hillsboro		4.7665		4.7665
	Regional-Metro Zoo		0.0966	0.1872	0.2838
	Regional-Tri Met			0.1104	0.1104
	Total Tax Rate		5.4115	7.5736	2.4884
RMV Limited Tax Rate		5.0000	7.5736	2.4884	15.0620
Assessed Value		\$855,601,633			

001.13	County-Enhanced Patrol		1.1424		1.1424	
	County-Washington		2.6404	0.2327	2.8731	
	County-Road Maintenance		0.2456		0.2456	
	ESD-NW Regional	0.1538			0.1538	
	Community College-Portland	0.2828		0.2271	0.5099	
	School-Hillsboro #1J	4.9749		1.7310	6.7059	
	Sanitary Dist-Clean Water Services				-	
	Fire-TV Fire & Rescue		1.7752	0.0507	1.8259	
	Port-Portland		0.0701		0.0701	
	Regional-Metro Zoo		0.0966	0.1872	0.2838	
	Regional-Tri Met			0.1104	0.1104	
	Total Tax Rate		5.4115	5.9703	2.5391	13.9209
	RMV Limited Tax Rate		5.0000	5.9703	2.5391	13.5094
Assessed Value		\$243,210				

2004-05 Washington County Detail Tax Rate

Tax Code	District	School	Government	Unlimited	Total
001.14	County-Enhanced Patrol		1.1424		1.1424
	County-Washington		2.6404	0.2327	2.8731
	County-Road Maintenance		0.2456		0.2456
	ESD-NW Regional	0.1538			0.1538
	Community College-Portland	0.2828		0.2271	0.5099
	School-Hillsboro #1J	4.9749		1.7310	6.7059
	Fire-Wash Co RFPD #2		1.1219		1.1219
	Port-Portland		0.0701		0.0701
	Regional-Tri Met			0.1104	0.1104
	Total Tax Rate		5.4115	5.2204	2.3012
RMV Limited Tax Rate		5.0000	5.2204	2.3012	12.5216
Assessed Value		\$16,600			

001.15	County-Enhanced Patrol		1.1424		1.1424
	County-Washington		2.6404	0.2327	2.8731
	County-Road Maintenance		0.2456		0.2456
	ESD-NW Regional	0.1538			0.1538
	Community College-Portland	0.2828		0.2271	0.5099
	School-Hillsboro #1J	4.9749		1.7310	6.7059
	Sanitary Dist-Clean Water Services				-
	Fire-Wash Co RFPD #2		1.1219		1.1219
	Port-Portland		0.0701		0.0701
	Regional-Metro Zoo		0.0966	0.1872	0.2838
Regional-Tri Met			0.1104	0.1104	
Total Tax Rate		5.4115	5.3170	2.4884	13.2169
RMV Limited Tax Rate		5.0000	5.3170	2.4884	12.8054
Assessed Value		\$921,220			

001.16	County-Washington		2.6404	0.2327	2.8731
	ESD-NW Regional	0.1538			0.1538
	Community College-Portland	0.2828		0.2271	0.5099
	School-Hillsboro #1J	4.9749		1.7310	6.7059
	Sanitary Dist-Clean Water Services				-
	City-Hillsboro		4.7665		4.7665
	Water-Tualatin Valley				-
	Port-Portland		0.0701		0.0701
	Regional-Tri Met			0.1104	0.1104
	Total Tax Rate		5.4115	7.4770	2.3012
RMV Limited Tax Rate		5.0000	7.4770	2.3012	14.7782
Assessed Value		\$899,533			

2004-05 Washington County Detail Tax Rate

Tax Code	District	School	Government	Unlimited	Total	
001.17	County-Washington		2.6404	0.2327	2.8731	
	ESD-NW Regional	0.1538			0.1538	
	Community College-Portland	0.2828		0.2271	0.5099	
	School-Hillsboro #1J	4.9749		1.7310	6.7059	
	Water-Tualatin Valley - "Wolf Creek"			0.0566	0.0566	
	Sanitary Dist-Clean Water Services				-	
	Port-Portland		0.0701		0.0701	
	City-Hillsboro		4.7665		4.7665	
	Regional-Metro Zoo		0.0966	0.1872	0.2838	
	Regional-Tri Met			0.1104	0.1104	
	Total Tax Rate		5.4115	7.5736	2.5450	15.5301
	RMV Limited Tax Rate		5.0000	7.5736	2.5450	15.1186
Assessed Value		\$326,950,260				

001.18	County-Washington		2.6404	0.2327	2.8731
	ESD-NW Regional	0.1538			0.1538
	Community College-Portland	0.2828		0.2271	0.5099
	School-Hillsboro #1J	4.9749		1.7310	6.7059
	Water-Tualatin Valley - "Wolf Creek"			0.0566	0.0566
	Sanitary Dist-Clean Water Services				-
	Park & Rec-Tualatin Hills		1.3073	0.1478	1.4551
	Port-Portland		0.0701		0.0701
	City-Hillsboro		4.7665		4.7665
	Regional-Metro Zoo		0.0966	0.1872	0.2838
	Regional-Tri Met			0.1104	0.1104
	Total Tax Rate		5.4115	8.8809	2.6928
RMV Limited Tax Rate		5.0000	8.8809	2.6928	16.5737
Assessed Value		\$24,113,182			

001.21	County-Enhanced Patrol		1.1424		1.1424	
	County-Washington		2.6404	0.2327	2.8731	
	County-Road Maintenance		0.2456		0.2456	
	ESD-NW Regional	0.1538			0.1538	
	Community College-Portland	0.2828		0.2271	0.5099	
	School-Hillsboro #1J	4.9749		1.7310	6.7059	
	Fire-Wash Co RFPD #2		1.1219		1.1219	
	Port-Portland		0.0701		0.0701	
	Regional-Metro Zoo		0.0966	0.1872	0.2838	
	Regional-Tri Met			0.1104	0.1104	
	Total Tax Rate		5.4115	5.3170	2.4884	13.2169
	RMV Limited Tax Rate		5.0000	5.3170	2.4884	12.8054
Assessed Value		\$338,850				

2004-05 Washington County Detail Tax Rate

Tax Code	District	School	Government	Unlimited	Total
001.23	County-Washington		2.6404	0.2327	2.8731
	ESD-NW Regional	0.1538			0.1538
	Community College-Portland	0.2828		0.2271	0.5099
	School-Hillsboro #1J	4.9749		1.7310	6.7059
	Fire-Wash Co RFPD #2		1.1219		1.1219
	Port-Portland		0.0701		0.0701
	Regional-Tri Met			0.1104	0.1104
	Total Tax Rate	5.4115	3.8324	2.3012	11.5451
RMV Limited Tax Rate	5.0000	3.8324	2.3012	11.1336	
Assessed Value	\$33,891,815				

001.24	County-Washington		2.6404	0.2327	2.8731
	ESD-NW Regional	0.1538			0.1538
	Community College-Portland	0.2828		0.2271	0.5099
	School-Hillsboro #1J	4.9749		1.7310	6.7059
	Fire-Wash Co RFPD #2		1.1219		1.1219
	Port-Portland		0.0701		0.0701
	Total Tax Rate	5.4115	3.8324	2.1908	11.4347
	RMV Limited Tax Rate	5.0000	3.8324	2.1908	11.0232
Assessed Value	\$105,942,213				

001.25	County-Washington		2.6404	0.2327	2.8731
	ESD-NW Regional	0.1538			0.1538
	Community College-Portland	0.2828		0.2271	0.5099
	School-Hillsboro #1J	4.9749		1.7310	6.7059
	Fire-Wash Co RFPD #2		1.1219		1.1219
	Port-Portland		0.0701		0.0701
	Total Tax Rate	5.4115	3.8324	2.1908	11.4347
	RMV Limited Tax Rate	5.0000	3.8324	2.1908	11.0232
Assessed Value	\$901,890				

001.26	County-Washington		2.6404	0.2327	2.8731
	ESD-NW Regional	0.1538			0.1538
	Community College-Portland	0.2828		0.2271	0.5099
	School-Hillsboro #1J	4.9749		1.7310	6.7059
	Port-Portland		0.0701		0.0701
	Total Tax Rate	5.4115	2.7105	2.1908	10.3128
	RMV Limited Tax Rate	5.0000	2.7105	2.1908	9.9013
	Assessed Value	\$5,710			

2004-05 Washington County Detail Tax Rate

Tax Code	District	School	Government	Unlimited	Total	
001.27	County-Enhanced Patrol		1.1424		1.1424	
	County-Washington		2.6404	0.2327	2.8731	
	County-Road Maintenance		0.2456		0.2456	
	ESD-NW Regional	0.1538			0.1538	
	Community College-Portland	0.2828		0.2271	0.5099	
	School-Hillsboro #1J	4.9749		1.7310	6.7059	
	Water-Tualatin Valley - "Wolf Creek"			0.0566	0.0566	
	Sanitary Dist-Clean Water Services				-	
	Fire-TV Fire & Rescue		1.7752	0.0507	1.8259	
	Port-Portland		0.0701		0.0701	
	Regional-Metro Zoo		0.0966	0.1872	0.2838	
	Regional-Tri Met			0.1104	0.1104	
	Total Tax Rate		5.4115	5.9703	2.5957	13.9775
	RMV Limited Tax Rate		5.0000	5.9703	2.5957	13.5660
Assessed Value		\$326,680				

001.28	County-Enhanced Patrol		1.1424		1.1424	
	County-Washington		2.6404	0.2327	2.8731	
	County-Road Maintenance		0.2456		0.2456	
	ESD-NW Regional	0.1538			0.1538	
	Community College-Portland	0.2828		0.2271	0.5099	
	School-Hillsboro #1J	4.9749		1.7310	6.7059	
	Water-Tualatin Valley - "Wolf Creek"			0.0566	0.0566	
	Sanitary Dist-Clean Water Services				-	
	Fire-Wash Co RFPD #2		1.1219		1.1219	
	Port-Portland		0.0701		0.0701	
	Regional-Metro Zoo		0.0966	0.1872	0.2838	
	Regional-Tri Met			0.1104	0.1104	
	Total Tax Rate		5.4115	5.3170	2.5450	13.2735
	RMV Limited Tax Rate		5.0000	5.3170	2.5450	12.8620
Assessed Value		\$16,207,541				

001.31	County-Enhanced Patrol		1.1424		1.1424
	County-Washington		2.6404	0.2327	2.8731
	County-Road Maintenance		0.2456		0.2456
	ESD-NW Regional	0.1538			0.1538
	Community College-Portland	0.2828		0.2271	0.5099
	School-Hillsboro #1J	4.9749		1.7310	6.7059
	Sanitary Dist-Clean Water Services				-
	Water-Tualatin Valley - "Wolf Creek"			0.0566	0.0566
	City-Hillsboro		4.7665		4.7665
	Fire-TV Fire & Rescue		1.7752	0.0507	1.8259
	Port-Portland		0.0701		0.0701
	Regional-Metro Zoo		0.0966	0.1872	0.2838
	Regional-Tri Met			0.1104	0.1104
	Total Tax Rate		5.4115	10.7368	2.5957
RMV Limited Tax Rate		5.0000	10.0000	2.5957	17.5957
Assessed Value		\$57,000			

2004-05 Washington County Detail Tax Rate

Tax Code	District	School	Government	Unlimited	Total	
001.33	County-Enhanced Patrol		1.1424		1.1424	
	County-Washington		2.6404	0.2327	2.8731	
	County-Road Maintenance		0.2456		0.2456	
	ESD-NW Regional	0.1538			0.1538	
	Community College-Portland	0.2828		0.2271	0.5099	
	School-Hillsboro #1J	4.9749		1.7310	6.7059	
	Sanitary Dist-Clean Water Services				-	
	Park & Rec-Tualatin Hills		1.3073	0.1478	1.4551	
	Fire-TV Fire & Rescue		1.7752	0.0507	1.8259	
	Port-Portland		0.0701		0.0701	
	Regional-Metro Zoo		0.0966	0.1872	0.2838	
	Regional-Tri Met			0.1104	0.1104	
	Total Tax Rate		5.4115	7.2776	2.6869	15.3760
	RMV Limited Tax Rate		5.0000	7.2776	2.6869	14.9645
Assessed Value		\$97,400				

001.35	County-Enhanced Patrol		1.1424		1.1424
	County-Washington		2.6404	0.2327	2.8731
	County-Road Maintenance		0.2456		0.2456
	ESD-NW Regional	0.1538			0.1538
	Community College-Portland	0.2828		0.2271	0.5099
	School-Hillsboro #1J	4.9749		1.7310	6.7059
	Water-Tualatin Valley				-
	Sanitary Dist-Clean Water Services				-
	Park & Rec-Tualatin Hills		1.3073	0.1478	1.4551
	Fire-Wash Co RFPD #2		1.1219		1.1219
	Port-Portland		0.0701		0.0701
	Regional-Metro Zoo		0.0966	0.1872	0.2838
	Regional-Tri Met			0.1104	0.1104
	Total Tax Rate		5.4115	6.6243	2.6362
RMV Limited Tax Rate		5.0000	6.6243	2.6362	14.2605
Assessed Value		\$29,491,040			

001.36	County-Enhanced Patrol		1.1424		1.1424
	County-Washington		2.6404	0.2327	2.8731
	County-Road Maintenance		0.2456		0.2456
	ESD-NW Regional	0.1538			0.1538
	Community College-Portland	0.2828		0.2271	0.5099
	School-Hillsboro #1J	4.9749		1.7310	6.7059
	Water-Tualatin Valley - "Wolf Creek"			0.0566	0.0566
	Sanitary Dist-Clean Water Services				-
	Park & Rec-Tualatin Hills		1.3073	0.1478	1.4551
	Fire-TV Fire & Rescue		1.7752	0.0507	1.8259
	Port-Portland		0.0701		0.0701
	Regional-Metro Zoo		0.0966	0.1872	0.2838
	Regional-Tri Met			0.1104	0.1104
	Total Tax Rate		5.4115	7.2776	2.7435
RMV Limited Tax Rate		5.0000	7.2776	2.7435	15.0211
Assessed Value		\$76,858,272			

2004-05 Washington County Detail Tax Rate

Tax Code	District	School	Government	Unlimited	Total	
001.37	County-Enhanced Patrol		1.1424		1.1424	
	County-Washington		2.6404	0.2327	2.8731	
	County-Road Maintenance		0.2456		0.2456	
	ESD-NW Regional	0.1538			0.1538	
	Community College-Portland	0.2828		0.2271	0.5099	
	School-Hillsboro #1J	4.9749		1.7310	6.7059	
	Water-Tualatin Valley - "Wolf Creek"			0.0566	0.0566	
	Sanitary Dist-Clean Water Services				-	
	Park & Rec-Tualatin Hills		1.3073	0.1478	1.4551	
	Fire-Wash Co RFPD #2		1.1219		1.1219	
	Port-Portland		0.0701		0.0701	
	Regional-Metro Zoo		0.0966	0.1872	0.2838	
	Regional-Tri Met			0.1104	0.1104	
	Total Tax Rate		5.4115	6.6243	2.6928	14.7286
	RMV Limited Tax Rate		5.0000	6.6243	2.6928	14.3171
Assessed Value		\$148,853,427				

001.38	County-Enhanced Patrol		1.1424		1.1424	
	County-Washington		2.6404	0.2327	2.8731	
	County-Road Maintenance		0.2456		0.2456	
	ESD-NW Regional	0.1538			0.1538	
	Community College-Portland	0.2828		0.2271	0.5099	
	School-Hillsboro #1J	4.9749		1.7310	6.7059	
	Sanitary Dist-Clean Water Services				-	
	Park & Rec-Tualatin Hills		1.3073	0.1478	1.4551	
	Fire-Wash Co RFPD #2		1.1219		1.1219	
	Port-Portland		0.0701		0.0701	
	Regional-Metro Zoo		0.0966	0.1872	0.2838	
	Regional-Tri Met			0.1104	0.1104	
	Total Tax Rate		5.4115	6.6243	2.6362	14.6720
	RMV Limited Tax Rate		5.0000	6.6243	2.6362	14.2605
	Assessed Value		\$140,540			

001.39	County-Washington		2.6404	0.2327	2.8731	
	ESD-NW Regional	0.1538			0.1538	
	Community College-Portland	0.2828		0.2271	0.5099	
	School-Hillsboro #1J	4.9749		1.7310	6.7059	
	Sanitary Dist-Clean Water Services				-	
	Park & Rec-Tualatin Hills		1.3073	0.1478	1.4551	
	City-Hillsboro		4.7665		4.7665	
	Port-Portland		0.0701		0.0701	
	Regional-Metro Zoo		0.0966	0.1872	0.2838	
	Regional-Tri Met			0.1104	0.1104	
	Total Tax Rate		5.4115	8.8809	2.6362	16.9286
	RMV Limited Tax Rate		5.0000	8.8809	2.6362	16.5171
	Assessed Value		\$180,440			

2004-05 Washington County Detail Tax Rate

Tax Code	District	School	Government	Unlimited	Total
001.41 RAILROAD	County-Washington		2.6404	0.2327	2.8731
	ESD-NW Regional	0.1538			0.1538
	Community College-Portland	0.2828		0.2271	0.5099
	School-Hillsboro #1J	4.9749		1.7310	6.7059
	Port-Portland		0.0701		0.0701
	Total Tax Rate		5.4115	2.7105	2.1908
	RMV Limited Tax Rate	5.0000	2.7105	2.1908	9.9013
	Assessed Value	\$142,760			

001.44	County-Washington		2.6404	0.2327	2.8731
	ESD-NW Regional	0.1538			0.1538
	Community College-Portland	0.2828		0.2271	0.5099
	School-Hillsboro #1J	4.9749		1.7310	6.7059
	Water-Tualatin Valley - "Wolf Creek"			0.0566	0.0566
	Fire-Wash Co RFPD #2		1.1219		1.1219
	Port-Portland		0.0701		0.0701
	Regional-Tri Met			0.1104	0.1104
	Total Tax Rate		5.4115	3.8324	2.3578
	RMV Limited Tax Rate	5.0000	3.8324	2.3578	11.1902
	Assessed Value	\$1,348,247			

001.45	County-Washington		2.6404	0.2327	2.8731
	ESD-NW Regional	0.1538			0.1538
	Community College-Portland	0.2828		0.2271	0.5099
	School-Hillsboro #1J	4.9749		1.7310	6.7059
	City-Hillsboro		4.7665		4.7665
	Regional-Tri Met			0.1104	0.1104
	Port-Portland		0.0701		0.0701
	Total Tax Rate		5.4115	7.4770	2.3012
	RMV Limited Tax Rate	5.0000	7.4770	2.3012	14.7782
	Assessed Value	\$458,410			

2004-05 Washington County Detail Tax Rate

Tax Code	District	School	Government	Unlimited	Total
001.46	County-Washington		2.6404	0.2327	2.8731
	ESD-NW Regional	0.1538			0.1538
	Community College-Portland	0.2828		0.2271	0.5099
	School-Hillsboro #1J	4.9749		1.7310	6.7059
	Fire-TV Fire & Rescue		1.7752	0.0507	1.8259
	City-Hillsboro		4.7665		4.7665
	Sanitary Dist-Clean Water Services				-
	Regional-Tri Met			0.1104	0.1104
	Regional-Metro Zoo		0.0966	0.1872	0.2838
	Port-Portland		0.0701		0.0701
	Total Tax Rate		5.4115	9.3488	2.5391
RMV Limited Tax Rate	5.0000	9.3488	2.5391	16.8879	
Assessed Value	\$147,460				

001.47	County-Washington		2.6404	0.2327	2.8731
	ESD-NW Regional	0.1538			0.1538
	Community College-Portland	0.2828		0.2271	0.5099
	School-Hillsboro #1J	4.9749		1.7310	6.7059
	Water-Tualatin Valley - "Wolf Creek"			0.0566	0.0566
	Sanitary Dist-Clean Water Services				-
	Fire-TV Fire & Rescue		1.7752	0.0507	1.8259
	City-Hillsboro		4.7665		4.7665
	Regional-Tri Met			0.1104	0.1104
	Regional-Metro Zoo		0.0966	0.1872	0.2838
	Port-Portland		0.0701		0.0701
Total Tax Rate		5.4115	9.3488	2.5957	17.3560
RMV Limited Tax Rate	5.0000	9.3488	2.5957	16.9445	
Assessed Value	\$330				

001.50	County-Washington		2.6404	0.2327	2.8731	
	ESD-NW Regional	0.1538			0.1538	
	Community College-Portland	0.2828		0.2271	0.5099	
	School-Hillsboro #1J	4.9749		1.7310	6.7059	
	Fire-Wash Co RFPD #2		1.1219		1.1219	
	City-North Plains		2.6648	0.4915	3.1563	
	Port-Portland		0.0701		0.0701	
	Total Tax Rate		5.4115	6.4972	2.6823	14.5910
	RMV Limited Tax Rate	5.0000	6.4972	2.6823	14.1795	
	Assessed Value	\$7,837,111				

2004-05 Washington County Detail Tax Rate

Tax Code	District	School	Government	Unlimited	Total
007.01	County-Washington		2.6404	0.2327	2.8731
	ESD-NW Regional	0.1538			0.1538
	Community College-Portland	0.2828		0.2271	0.5099
	School-Bond-Hillsboro Elementary			0.1292	0.1292
	School-Hillsboro #1J	4.9749		1.7310	6.7059
	Sanitary Dist-Clean Water Services				-
	Port-Portland		0.0701		0.0701
	City-Hillsboro		4.7665		4.7665
	Regional-Metro Zoo		0.0966	0.1872	0.2838
	Regional-Tri Met			0.1104	0.1104
	Total Tax Rate		5.4115	7.5736	2.6176
RMV Limited Tax Rate		5.0000	7.5736	2.6176	15.1912
Assessed Value		\$3,455,872,952			

007.02	County-Washington		2.6404	0.2327	2.8731	
	ESD-NW Regional	0.1538			0.1538	
	Community College-Portland	0.2828		0.2271	0.5099	
	School-Bond-Hillsboro Elementary			0.1292	0.1292	
	School-Hillsboro #1J	4.9749		1.7310	6.7059	
	Fire-Cornelius Rural		1.5631		1.5631	
	Port-Portland		0.0701		0.0701	
	Total Tax Rate		5.4115	4.2736	2.3200	12.0051
	RMV Limited Tax Rate		5.0000	4.2736	2.3200	11.5936
	Assessed Value		\$58,626,126			

007.03	County-Washington		2.6404	0.2327	2.8731	
	ESD-NW Regional	0.1538			0.1538	
	Community College-Portland	0.2828		0.2271	0.5099	
	School-Bond-Hillsboro Elementary			0.1292	0.1292	
	School-Hillsboro #1J	4.9749		1.7310	6.7059	
	Fire-Forest Grove Rural		1.2766	0.1595	1.4361	
	Port-Portland		0.0701		0.0701	
	Total Tax Rate		5.4115	3.9871	2.4795	11.8781
	RMV Limited Tax Rate		5.0000	3.9871	2.4795	11.4666
	Assessed Value		\$2,802,080			

2004-05 Washington County Detail Tax Rate

Tax Code	District	School	Government	Unlimited	Total
007.04	County-Washington		2.6404	0.2327	2.8731
	ESD-NW Regional	0.1538			0.1538
	Community College-Portland	0.2828		0.2271	0.5099
	School-Bond-Hillsboro Elementary			0.1292	0.1292
	School-Hillsboro #1J	4.9749		1.7310	6.7059
	Fire-Forest Grove Rural		1.2766	0.1595	1.4361
	Port-Portland		0.0701		0.0701
	Regional-Tri Met			0.1104	0.1104
	Total Tax Rate	5.4115	3.9871	2.5899	11.9885
	RMV Limited Tax Rate	5.0000	3.9871	2.5899	11.5770
Assessed Value	\$56,680				

007.05	County-Washington		2.6404	0.2327	2.8731
	ESD-NW Regional	0.1538			0.1538
	Community College-Portland	0.2828		0.2271	0.5099
	School-Bond-Hillsboro Elementary			0.1292	0.1292
	School-Hillsboro #1J	4.9749		1.7310	6.7059
	Fire-Gaston Rural		1.0921		1.0921
	Port-Portland		0.0701		0.0701
	Total Tax Rate	5.4115	3.8026	2.3200	11.5341
	RMV Limited Tax Rate	5.0000	3.8026	2.3200	11.1226
	Assessed Value	\$118,200			

007.10 RAILROAD	County-Washington		2.6404	0.2327	2.8731
	ESD-NW Regional	0.1538			0.1538
	Community College-Portland	0.2828		0.2271	0.5099
	School-Bond-Hillsboro Elementary			0.1292	0.1292
	School-Hillsboro #1J	4.9749		1.7310	6.7059
	Port-Portland		0.0701		0.0701
	Regional-Metro Zoo		0.0966	0.1872	0.2838
	Regional-Tri Met			0.1104	0.1104
	Total Tax Rate	5.4115	2.8071	2.6176	10.8362
	RMV Limited Tax Rate	5.0000	2.8071	2.6176	10.4247
Assessed Value	\$10,169,815				

2004-05 Washington County Detail Tax Rate

Tax Code	District	School	Government	Unlimited	Total
007.11	County-Enhanced Patrol		1.1424		1.1424
	County-Washington		2.6404	0.2327	2.8731
	County-Road Maintenance		0.2456		0.2456
	ESD-NW Regional	0.1538			0.1538
	Community College-Portland	0.2828		0.2271	0.5099
	School-Bond-Hillsboro Elementary			0.1292	0.1292
	School-Hillsboro #1J	4.9749		1.7310	6.7059
	Sanitary Dist-Clean Water Services				-
	Fire-Cornelius Rural		1.5631		1.5631
	Port-Portland		0.0701		0.0701
	Regional-Metro Zoo		0.0966	0.1872	0.2838
	Regional-Tri Met			0.1104	0.1104
	Total Tax Rate		5.4115	5.7582	2.6176
RMV Limited Tax Rate		5.0000	5.7582	2.6176	13.3758
Assessed Value		\$446,396			

007.12	County-Washington		2.6404	0.2327	2.8731	
	ESD-NW Regional	0.1538			0.1538	
	Community College-Portland	0.2828		0.2271	0.5099	
	School-Bond-Hillsboro Elementary			0.1292	0.1292	
	School-Hillsboro #1J	4.9749		1.7310	6.7059	
	Fire-TV Fire & Rescue		1.7752	0.0507	1.8259	
	Port-Portland		0.0701		0.0701	
	Regional-Tri Met			0.1104	0.1104	
	Total Tax Rate		5.4115	4.4857	2.4811	12.3783
	RMV Limited Tax Rate		5.0000	4.4857	2.4811	11.9668
Assessed Value		\$1,816,080				

007.13	County-Washington		2.6404	0.2327	2.8731
	ESD-NW Regional	0.1538			0.1538
	Community College-Portland	0.2828		0.2271	0.5099
	School-Bond-Hillsboro Elementary			0.1292	0.1292
	School-Hillsboro #1J	4.9749		1.7310	6.7059
	Fire-Banks Rural		1.0831	0.3279	1.4110
	Port-Portland		0.0701		0.0701
	Total Tax Rate		5.4115	3.7936	2.6479
RMV Limited Tax Rate		5.0000	3.7936	2.6479	11.4415
Assessed Value		\$460			

2004-05 Washington County Detail Tax Rate

Tax Code	District	School	Government	Unlimited	Total
007.14	County-Enhanced Patrol		1.1424		1.1424
	County-Washington		2.6404	0.2327	2.8731
	County-Road Maintenance		0.2456		0.2456
	ESD-NW Regional	0.1538			0.1538
	Community College-Portland	0.2828		0.2271	0.5099
	School-Bond-Hillsboro Elementary			0.1292	0.1292
	School-Hillsboro #1J	4.9749		1.7310	6.7059
	Fire-Cornelius Rural		1.5631		1.5631
	Port-Portland		0.0701		0.0701
	Regional-Tri Met			0.1104	0.1104
	Total Tax Rate		5.4115	5.6616	2.4304
RMV Limited Tax Rate		5.0000	5.6616	2.4304	13.0920
Assessed Value		\$1,120			

007.15	County-Enhanced Patrol		1.1424		1.1424	
	County-Washington		2.6404	0.2327	2.8731	
	County-Road Maintenance		0.2456		0.2456	
	ESD-NW Regional	0.1538			0.1538	
	Community College-Portland	0.2828		0.2271	0.5099	
	School-Bond-Hillsboro Elementary			0.1292	0.1292	
	School-Hillsboro #1J	4.9749		1.7310	6.7059	
	Water-Tualatin Valley - "Wolf Creek"			0.0566	0.0566	
	Fire-Wash Co RFPD #2		1.1219		1.1219	
	Port-Portland		0.0701		0.0701	
	Regional-Metro Zoo		0.0966	0.1872	0.2838	
	Regional-Tri Met			0.1104	0.1104	
	Total Tax Rate		5.4115	5.3170	2.6742	13.4027
	RMV Limited Tax Rate		5.0000	5.3170	2.6742	12.9912
Assessed Value		\$352,290				

007.16	County-Enhanced Patrol		1.1424		1.1424	
	County-Washington		2.6404	0.2327	2.8731	
	County-Road Maintenance		0.2456		0.2456	
	ESD-NW Regional	0.1538			0.1538	
	Community College-Portland	0.2828		0.2271	0.5099	
	School-Bond-Hillsboro Elementary			0.1292	0.1292	
	School-Hillsboro #1J	4.9749		1.7310	6.7059	
	Sanitary Dist-Clean Water Services				-	
	Fire-Wash Co RFPD #2		1.1219		1.1219	
	Port-Portland		0.0701		0.0701	
	Regional-Metro Zoo		0.0966	0.1872	0.2838	
	Regional-Tri Met			0.1104	0.1104	
	Total Tax Rate		5.4115	5.3170	2.6176	13.3461
	RMV Limited Tax Rate		5.0000	5.3170	2.6176	12.9346
Assessed Value		\$9,655,859				

2004-05 Washington County Detail Tax Rate

Tax Code	District	School	Government	Unlimited	Total
007.17	County-Enhanced Patrol		1.1424		1.1424
	County-Washington		2.6404	0.2327	2.8731
	County-Road Maintenance		0.2456		0.2456
	ESD-NW Regional	0.1538			0.1538
	Community College-Portland	0.2828		0.2271	0.5099
	School-Bond-Hillsboro Elementary			0.1292	0.1292
	School-Hillsboro #1J	4.9749		1.7310	6.7059
	Fire-Wash Co RFPD #2		1.1219		1.1219
	Port-Portland		0.0701		0.0701
	Regional-Tri Met			0.1104	0.1104
Total Tax Rate		5.4115	5.2204	2.4304	13.0623
RMV Limited Tax Rate		5.0000	5.2204	2.4304	12.6508
Assessed Value		\$7,099,847			

007.18	County-Washington		2.6404	0.2327	2.8731
	ESD-NW Regional	0.1538			0.1538
	Community College-Portland	0.2828		0.2271	0.5099
	School-Bond-Hillsboro Elementary			0.1292	0.1292
	School-Hillsboro #1J	4.9749		1.7310	6.7059
	Sanitary Dist-Clean Water Services				-
	Fire-Cornelius Rural		1.5631		1.5631
	Port-Portland		0.0701		0.0701
	Regional-Metro Zoo		0.0966	0.1872	0.2838
	Regional-Tri Met			0.1104	0.1104
Total Tax Rate		5.4115	4.3702	2.6176	12.3993
RMV Limited Tax Rate		5.0000	4.3702	2.6176	11.9878
Assessed Value		\$148,240			

007.19	County-Washington		2.6404	0.2327	2.8731
	ESD-NW Regional	0.1538			0.1538
	Community College-Portland	0.2828		0.2271	0.5099
	School-Bond-Hillsboro Elementary			0.1292	0.1292
	School-Hillsboro #1J	4.9749		1.7310	6.7059
	Sanitary Dist-Clean Water Services				-
	City-Cornelius		3.9836	0.3262	4.3098
	Port-Portland		0.0701		0.0701
	Regional-Metro Zoo		0.0966	0.1872	0.2838
	Regional-Tri Met			0.1104	0.1104
Total Tax Rate		5.4115	6.7907	2.9438	15.1460
RMV Limited Tax Rate		5.0000	6.7907	2.9438	14.7345
Assessed Value		\$112,643,053			

2004-05 Washington County Detail Tax Rate

Tax Code	District	School	Government	Unlimited	Total
007.20	County-Washington		2.6404	0.2327	2.8731
	ESD-NW Regional	0.1538			0.1538
	Community College-Portland	0.2828		0.2271	0.5099
	School-Bond-Hillsboro Elementary			0.1292	0.1292
	School-Hillsboro #1J	4.9749		1.7310	6.7059
	Fire-Wash Co RFPD #2		1.1219		1.1219
	Port-Portland		0.0701		0.0701
	Regional-Metro Zoo		0.0966	0.1872	0.2838
	Regional-Tri Met			0.1104	0.1104
	Total Tax Rate	5.4115	3.9290	2.6176	11.9581
RMV Limited Tax Rate	5.0000	3.9290	2.6176	11.5466	
Assessed Value	\$14,835,849				

007.21	County-Washington		2.6404	0.2327	2.8731
	ESD-NW Regional	0.1538			0.1538
	Community College-Portland	0.2828		0.2271	0.5099
	School-Bond-Hillsboro Elementary			0.1292	0.1292
	School-Hillsboro #1J	4.9749		1.7310	6.7059
	Sanitary Dist-Clean Water Services				-
	Fire-Wash Co RFPD #2		1.1219		1.1219
	Port-Portland		0.0701		0.0701
	Regional-Metro Zoo		0.0966	0.1872	0.2838
	Regional-Tri Met			0.1104	0.1104
Total Tax Rate	5.4115	3.9290	2.6176	11.9581	
RMV Limited Tax Rate	5.0000	3.9290	2.6176	11.5466	
Assessed Value	\$374,200				

007.22	County-Washington		2.6404	0.2327	2.8731
	ESD-NW Regional	0.1538			0.1538
	Community College-Portland	0.2828		0.2271	0.5099
	School-Bond-Hillsboro Elementary			0.1292	0.1292
	School-Hillsboro #1J	4.9749		1.7310	6.7059
	Fire-Wash Co RFPD #2		1.1219		1.1219
	Port-Portland		0.0701		0.0701
	Total Tax Rate	5.4115	3.8324	2.3200	11.5639
	RMV Limited Tax Rate	5.0000	3.8324	2.3200	11.1524
	Assessed Value	\$65,389,837			

2004-05 Washington County Detail Tax Rate

Tax Code	District	School	Government	Unlimited	Total
007.23	County-Washington		2.6404	0.2327	2.8731
	ESD-NW Regional	0.1538			0.1538
	Community College-Portland	0.2828		0.2271	0.5099
	School-Bond-Hillsboro Elementary			0.1292	0.1292
	School-Hillsboro #1J	4.9749		1.7310	6.7059
	Fire-Cornelius Rural		1.5631		1.5631
	Port-Portland		0.0701		0.0701
	Regional-Metro Zoo		0.0966	0.1872	0.2838
	Regional-Tri Met			0.1104	0.1104
	Total Tax Rate		5.4115	4.3702	2.6176
RMV Limited Tax Rate		5.0000	4.3702	2.6176	11.9878
Assessed Value		\$6,779,446			

007.24	County-Washington		2.6404	0.2327	2.8731	
	ESD-NW Regional	0.1538			0.1538	
	Community College-Portland	0.2828		0.2271	0.5099	
	School-Bond-Hillsboro Elementary			0.1292	0.1292	
	School-Hillsboro #1J	4.9749		1.7310	6.7059	
	Water-Tualatin Valley - "Wolf Creek"			0.0566	0.0566	
	Sanitary Dist-Clean Water Services				-	
	Port-Portland		0.0701		0.0701	
	City-Hillsboro		4.7665		4.7665	
	Regional-Metro Zoo		0.0966	0.1872	0.2838	
	Regional-Tri Met			0.1104	0.1104	
	Total Tax Rate		5.4115	7.5736	2.6742	15.6593
	RMV Limited Tax Rate		5.0000	7.5736	2.6742	15.2478
Assessed Value		\$12,275,910				

007.25	County-Washington		2.6404	0.2327	2.8731	
	ESD-NW Regional	0.1538			0.1538	
	Community College-Portland	0.2828		0.2271	0.5099	
	School-Bond-Hillsboro Elementary			0.1292	0.1292	
	School-Hillsboro #1J	4.9749		1.7310	6.7059	
	Fire-Cornelius Rural		1.5631		1.5631	
	Port-Portland		0.0701		0.0701	
	Regional-Tri Met			0.1104	0.1104	
	Total Tax Rate		5.4115	4.2736	2.4304	12.1155
	RMV Limited Tax Rate		5.0000	4.2736	2.4304	11.7040
Assessed Value		\$20,857,058				

2004-05 Washington County Detail Tax Rate

Tax Code	District	School	Government	Unlimited	Total	
007.26	County-Washington		2.6404	0.2327	2.8731	
	ESD-NW Regional	0.1538			0.1538	
	Community College-Portland	0.2828		0.2271	0.5099	
	School-Bond-Hillsboro Elementary			0.1292	0.1292	
	School-Hillsboro #1J	4.9749		1.7310	6.7059	
	City-Cornelius		3.9836	0.3262	4.3098	
	Port-Portland		0.0701		0.0701	
	Regional-Tri Met			0.1104	0.1104	
	Total Tax Rate		5.4115	6.6941	2.7566	14.8622
	RMV Limited Tax Rate		5.0000	6.6941	2.7566	14.4507
Assessed Value		\$24,316				

007.27	County-Washington		2.6404	0.2327	2.8731	
	ESD-NW Regional	0.1538			0.1538	
	Community College-Portland	0.2828		0.2271	0.5099	
	School-Bond-Hillsboro Elementary			0.1292	0.1292	
	School-Hillsboro #1J	4.9749		1.7310	6.7059	
	Fire-Wash Co RFPD #2		1.1219		1.1219	
	Port-Portland		0.0701		0.0701	
	Regional-Tri Met			0.1104	0.1104	
	Total Tax Rate		5.4115	3.8324	2.4304	11.6743
	RMV Limited Tax Rate		5.0000	3.8324	2.4304	11.2628
Assessed Value		\$43,304,298				

007.29	County-Washington		2.6404	0.2327	2.8731
	ESD-NW Regional	0.1538			0.1538
	Community College-Portland	0.2828		0.2271	0.5099
	School-Bond-Hillsboro Elementary			0.1292	0.1292
	School-Hillsboro #1J	4.9749		1.7310	6.7059
	City-Cornelius		3.9836	0.3262	4.3098
	Sanitary Dist-Clean Water Services				-
	Regional-Metro Zoo		0.0966	0.1872	0.2838
	Port-Portland		0.0701		0.0701
	Regional-Tri Met			0.1104	0.1104
Total Tax Rate		5.4115	6.7907	2.9438	15.1460
RMV Limited Tax Rate		5.0000	6.7907	2.9438	14.7345
Assessed Value		\$354,134			

2004-05 Washington County Detail Tax Rate

Tax Code	District	School	Government	Unlimited	Total
007.30	County-Washington		2.6404	0.2327	2.8731
	ESD-NW Regional	0.1538			0.1538
	Community College-Portland	0.2828		0.2271	0.5099
	School-Bond-Hillsboro Elementary			0.1292	0.1292
	School-Hillsboro #1J	4.9749		1.7310	6.7059
	City-Hillsboro		4.7665		4.7665
	Port-Portland		0.0701		0.0701
	Regional-Metro Zoo		0.0966	0.1872	0.2838
	Regional-Tri Met			0.1104	0.1104
	Total Tax Rate		5.4115	7.5736	2.6176
	RMV Limited Tax Rate	5.0000	7.5736	2.6176	15.1912
	Assessed Value	\$10,785,450			

007.31	County-Washington		2.6404	0.2327	2.8731
	ESD-NW Regional	0.1538			0.1538
	Community College-Portland	0.2828		0.2271	0.5099
	School-Bond-Hillsboro Elementary			0.1292	0.1292
	School-Hillsboro #1J	4.9749		1.7310	6.7059
	Sanitary Dist-Clean Water Services				-
	Port-Portland		0.0701		0.0701
	City-Hillsboro		4.7665		4.7665
	Regional-Tri Met			0.1104	0.1104
	Total Tax Rate		5.4115	7.4770	2.4304
	RMV Limited Tax Rate	5.0000	7.4770	2.4304	14.9074
	Assessed Value	\$46,090,681			

007.32	County-Enhanced Patrol		1.1424		1.1424
	County-Washington		2.6404	0.2327	2.8731
	County-Road Maintenance		0.2456		0.2456
	ESD-NW Regional	0.1538			0.1538
	Community College-Portland	0.2828		0.2271	0.5099
	School-Bond-Hillsboro Elementary			0.1292	0.1292
	School-Hillsboro #1J	4.9749		1.7310	6.7059
	Fire-Wash Co RFPD #2		1.1219		1.1219
	Port-Portland		0.0701		0.0701
	Regional-Metro Zoo		0.0966	0.1872	0.2838
Regional-Tri Met			0.1104	0.1104	
Total Tax Rate		5.4115	5.3170	2.6176	13.3461
	RMV Limited Tax Rate	5.0000	5.3170	2.6176	12.9346
	Assessed Value	\$3,739,790			

2004-05 Washington County Detail Tax Rate

Tax Code	District	School	Government	Unlimited	Total
007.33	County-Enhanced Patrol		1.1424		1.1424
	County-Washington		2.6404	0.2327	2.8731
	County-Road Maintenance		0.2456		0.2456
	ESD-NW Regional	0.1538			0.1538
	Community College-Portland	0.2828		0.2271	0.5099
	School-Bond-Hillsboro Elementary			0.1292	0.1292
	School-Hillsboro #1J	4.9749		1.7310	6.7059
	Sanitary Dist-Clean Water Services				-
	Fire-Wash Co RFPD #2		1.1219		1.1219
	Port-Portland		0.0701		0.0701
	Regional-Tri Met			0.1104	0.1104
Total Tax Rate		5.4115	5.2204	2.4304	13.0623
RMV Limited Tax Rate		5.0000	5.2204	2.4304	12.6508
Assessed Value		\$231,220			

007.34	County-Washington		2.6404	0.2327	2.8731	
	ESD-NW Regional	0.1538			0.1538	
	Community College-Portland	0.2828		0.2271	0.5099	
	School-Bond-Hillsboro Elementary			0.1292	0.1292	
	School-Hillsboro #1J	4.9749		1.7310	6.7059	
	City-Hillsboro		4.7665		4.7665	
	Port-Portland		0.0701		0.0701	
	Regional-Tri Met			0.1104	0.1104	
	Total Tax Rate		5.4115	7.4770	2.4304	15.3189
	RMV Limited Tax Rate		5.0000	7.4770	2.4304	14.9074
Assessed Value		\$5,008,170				

007.35	County-Washington		2.6404	0.2327	2.8731
	ESD-NW Regional	0.1538			0.1538
	Community College-Portland	0.2828		0.2271	0.5099
	School-Bond-Hillsboro Elementary			0.1292	0.1292
	School-Hillsboro #1J	4.9749		1.7310	6.7059
	City-Hillsboro		4.7665		4.7665
	Water-Tualatin Valley - "Wolf Creek"			0.0566	0.0566
	Regional-Tri Met			0.1104	0.1104
	Regional-Metro Zoo		0.0966	0.1872	0.2838
	Port-Portland		0.0701		0.0701
	Total Tax Rate		5.4115	7.5736	2.6742
RMV Limited Tax Rate		5.0000	7.5736	2.6742	15.2478
Assessed Value		\$240,310			

2004-05 Washington County Detail Tax Rate

Tax Code	District	School	Government	Unlimited	Total
013.10	County-Washington		2.6404	0.2327	2.8731
	ESD-NW Regional	0.1538			0.1538
	Community College-Portland	0.2828		0.2271	0.5099
	School-Banks SD#13	5.0152		2.4600	7.4752
	Port-Portland		0.0701		0.0701
	Total Tax Rate	5.4518	2.7105	2.9198	11.0821
	RMV Limited Tax Rate	5.0000	2.7105	2.9198	10.6303
	Assessed Value	\$2,363,512			

013.11	County-Washington		2.6404	0.2327	2.8731
	ESD-NW Regional	0.1538			0.1538
	Community College-Portland	0.2828		0.2271	0.5099
	School-Banks SD#13	5.0152		2.4600	7.4752
	Port-Portland		0.0701		0.0701
	Total Tax Rate	5.4518	2.7105	2.9198	11.0821
	RMV Limited Tax Rate	5.0000	2.7105	2.9198	10.6303
	Assessed Value	\$17,081,923			

013.12	County-Washington		2.6404	0.2327	2.8731
	ESD-NW Regional	0.1538			0.1538
	Community College-Portland	0.2828		0.2271	0.5099
	School-Banks SD#13	5.0152		2.4600	7.4752
	Fire-Forest Grove Rural		1.2766	0.1595	1.4361
	Port-Portland		0.0701		0.0701
	Total Tax Rate	5.4518	3.9871	3.0793	12.5182
	RMV Limited Tax Rate	5.0000	3.9871	3.0793	12.0664
	Assessed Value	\$37,823,732			

013.13	County-Washington		2.6404	0.2327	2.8731
	ESD-NW Regional	0.1538			0.1538
	Community College-Portland	0.2828		0.2271	0.5099
	School-Banks SD#13	5.0152		2.4600	7.4752
	Fire-Wash Co RFPD #2		1.1219		1.1219
	Port-Portland		0.0701		0.0701
	Total Tax Rate	5.4518	3.8324	2.9198	12.2040
	RMV Limited Tax Rate	5.0000	3.8324	2.9198	11.7522
	Assessed Value	\$435,440			

2004-05 Washington County Detail Tax Rate

Tax Code	District	School	Government	Unlimited	Total
013.14	County-Washington		2.6404	0.2327	2.8731
	ESD-NW Regional	0.1538			0.1538
	Community College-Portland	0.2828		0.2271	0.5099
	School-Banks SD#13	5.0152		2.4600	7.4752
	Fire-Banks Rural		1.0831	0.3279	1.4110
	Port-Portland		0.0701		0.0701
	Total Tax Rate	5.4518	3.7936	3.2477	12.4931
RMV Limited Tax Rate	5.0000	3.7936	3.2477	12.0413	
Assessed Value	\$95,177,367				

013.15	County-Washington		2.6404	0.2327	2.8731
	ESD-NW Regional	0.1538			0.1538
	Community College-Portland	0.2828		0.2271	0.5099
	School-Banks SD#13	5.0152		2.4600	7.4752
	Fire-Banks Rural		1.0831	0.3279	1.4110
	Port-Portland		0.0701		0.0701
	Total Tax Rate	5.4518	3.7936	3.2477	12.4931
RMV Limited Tax Rate	5.0000	3.7936	3.2477	12.0413	
Assessed Value	\$139,297,295				

013.16	County-Washington		2.6404	0.2327	2.8731
	ESD-NW Regional	0.1538			0.1538
	Community College-Portland	0.2828		0.2271	0.5099
	School-Banks SD#13	5.0152		2.4600	7.4752
	Fire-Forest Grove Rural		1.2766	0.1595	1.4361
	Port-Portland		0.0701		0.0701
	Total Tax Rate	5.4518	3.9871	3.0793	12.5182
RMV Limited Tax Rate	5.0000	3.9871	3.0793	12.0664	
Assessed Value	\$71,680				

013.17	County-Washington		2.6404	0.2327	2.8731
	ESD-NW Regional	0.1538			0.1538
	Community College-Portland	0.2828		0.2271	0.5099
	School-Banks SD#13	5.0152		2.4600	7.4752
	Fire-Cornelius Rural		1.5631		1.5631
	Port-Portland		0.0701		0.0701
	Regional-Tri Met			0.1104	0.1104
Total Tax Rate	5.4518	4.2736	3.0302	12.7556	
RMV Limited Tax Rate	5.0000	4.2736	3.0302	12.3038	
Assessed Value	\$17,190				

2004-05 Washington County Detail Tax Rate

Tax Code	District	School	Government	Unlimited	Total
013.19	County-Washington		2.6404	0.2327	2.8731
	ESD-NW Regional	0.1538			0.1538
	Community College-Portland	0.2828		0.2271	0.5099
	School-Banks SD#13	5.0152		2.4600	7.4752
	Sanitary Dist-Clean Water Services				-
	City-Banks		1.9700		1.9700
	Fire-Banks Rural		1.0831	0.3279	1.4110
	Port-Portland		0.0701		0.0701
	Total Tax Rate	5.4518	5.7636	3.2477	14.4631
	RMV Limited Tax Rate	5.0000	5.7636	3.2477	14.0113
Assessed Value	\$3,919,020				

013.20 RAILROAD	County-Washington		2.6404	0.2327	2.8731
	ESD-NW Regional	0.1538			0.1538
	Community College-Portland	0.2828		0.2271	0.5099
	School-Banks SD#13	5.0152		2.4600	7.4752
	Sanitary Dist-Clean Water Services				-
	City-Banks		1.9700		1.9700
	Port-Portland		0.0701		0.0701
	Total Tax Rate	5.4518	4.6805	2.9198	13.0521
	RMV Limited Tax Rate	5.0000	4.6805	2.9198	12.6003
	Assessed Value	\$22,000			

013.21	County-Washington		2.6404	0.2327	2.8731
	ESD-NW Regional	0.1538			0.1538
	Community College-Portland	0.2828		0.2271	0.5099
	School-Banks SD#13	5.0152		2.4600	7.4752
	Fire-Forest Grove Rural		1.2766	0.1595	1.4361
	Port-Portland		0.0701		0.0701
	Regional-Tri Met			0.1104	0.1104
	Total Tax Rate	5.4518	3.9871	3.1897	12.6286
	RMV Limited Tax Rate	5.0000	3.9871	3.1897	12.1768
	Assessed Value	\$2,687,250			

013.25	County-Washington		2.6404	0.2327	2.8731
	ESD-NW Regional	0.1538			0.1538
	Community College-Portland	0.2828		0.2271	0.5099
	School-Banks SD#13	5.0152		2.4600	7.4752
	Sanitary Dist-Clean Water Services				-
	Fire-Banks Rural		1.0831	0.3279	1.4110
	City-Banks		1.9700		1.9700
	Port-Portland		0.0701		0.0701
	Total Tax Rate	5.4518	5.7636	3.2477	14.4631
	RMV Limited Tax Rate	5.0000	5.7636	3.2477	14.0113
Assessed Value	\$77,118,039				

2004-05 Washington County Detail Tax Rate

Tax Code	District	School	Government	Unlimited	Total
015.01	County-Washington		2.6404	0.2327	2.8731
	ESD-NW Regional	0.1538			0.1538
	Community College-Portland	0.2828		0.2271	0.5099
	School-Forest Grove SD #15	4.9142		3.3278	8.2420
	Port-Portland		0.0701		0.0701
	Total Tax Rate	5.3508	2.7105	3.7876	11.8489
	RMV Limited Tax Rate	5.0000	2.7105	3.7876	11.4981
	Assessed Value	\$5,894,614			

015.02	County-Washington		2.6404	0.2327	2.8731
	ESD-NW Regional	0.1538			0.1538
	Community College-Portland	0.2828		0.2271	0.5099
	School-Forest Grove SD #15	4.9142		3.3278	8.2420
	Port-Portland		0.0701		0.0701
	Total Tax Rate	5.3508	2.7105	3.7876	11.8489
	RMV Limited Tax Rate	5.0000	2.7105	3.7876	11.4981
	Assessed Value	\$10,901,075			

015.03	County-Washington		2.6404	0.2327	2.8731
	ESD-NW Regional	0.1538			0.1538
	Community College-Portland	0.2828		0.2271	0.5099
	School-Forest Grove SD #15	4.9142		3.3278	8.2420
	Fire-Forest Grove Rural		1.2766	0.1595	1.4361
	Port-Portland		0.0701		0.0701
	Total Tax Rate	5.3508	3.9871	3.9471	13.2850
	RMV Limited Tax Rate	5.0000	3.9871	3.9471	12.9342
	Assessed Value	\$188,443,852			

015.04	County-Washington		2.6404	0.2327	2.8731
	ESD-NW Regional	0.1538			0.1538
	Community College-Portland	0.2828		0.2271	0.5099
	School-Forest Grove SD #15	4.9142		3.3278	8.2420
	Sanitary Dist-Clean Water Services				-
	Fire-Cornelius Rural		1.5631		1.5631
	Port-Portland		0.0701		0.0701
	Regional-Metro Zoo		0.0966	0.1872	0.2838
	Regional-Tri Met			0.1104	0.1104
	Total Tax Rate	5.3508	4.3702	4.0852	13.8062
		RMV Limited Tax Rate	5.0000	4.3702	4.0852
	Assessed Value	\$10,470			

2004-05 Washington County Detail Tax Rate

Tax Code	District	School	Government	Unlimited	Total
015.05	County-Washington		2.6404	0.2327	2.8731
	ESD-NW Regional	0.1538			0.1538
	Community College-Portland	0.2828		0.2271	0.5099
	School-Forest Grove SD #15	4.9142		3.3278	8.2420
	Fire-Cornelius Rural		1.5631		1.5631
	Port-Portland		0.0701		0.0701
	Total Tax Rate		5.3508	4.2736	3.7876
	RMV Limited Tax Rate	5.0000	4.2736	3.7876	13.0612
	Assessed Value	\$17,597,029			

015.06	County-Washington		2.6404	0.2327	2.8731
	ESD-NW Regional	0.1538			0.1538
	Community College-Portland	0.2828		0.2271	0.5099
	School-Forest Grove SD #15	4.9142		3.3278	8.2420
	Fire-Gaston Rural		1.0921		1.0921
	Port-Portland		0.0701		0.0701
	Total Tax Rate		5.3508	3.8026	3.7876
	RMV Limited Tax Rate	5.0000	3.8026	3.7876	12.5902
	Assessed Value	\$38,687,646			

015.07	County-Washington		2.6404	0.2327	2.8731
	ESD-NW Regional	0.1538			0.1538
	Community College-Portland	0.2828		0.2271	0.5099
	School-Forest Grove SD #15	4.9142		3.3278	8.2420
	Fire-Banks Rural		1.0831	0.3279	1.4110
	Port-Portland		0.0701		0.0701
	Total Tax Rate		5.3508	3.7936	4.1155
	RMV Limited Tax Rate	5.0000	3.7936	4.1155	12.9091
	Assessed Value	\$2,579,527			

015.08	County-Washington		2.6404	0.2327	2.8731
	ESD-NW Regional	0.1538			0.1538
	Community College-Portland	0.2828		0.2271	0.5099
	School-Forest Grove SD #15	4.9142		3.3278	8.2420
	City-Cornelius		3.9836	0.3262	4.3098
	Port-Portland		0.0701		0.0701
	Total Tax Rate		5.3508	6.6941	4.2242
	RMV Limited Tax Rate	5.0000	6.6941	4.2242	15.9183
	Assessed Value	\$27,424,834			

2004-05 Washington County Detail Tax Rate

Tax Code	District	School	Government	Unlimited	Total
015.09	County-Enhanced Patrol		1.1424		1.1424
	County-Washington		2.6404	0.2327	2.8731
	County-Road Maintenance		0.2456		0.2456
	ESD-NW Regional	0.1538			0.1538
	Community College-Portland	0.2828		0.2271	0.5099
	School-Forest Grove SD #15	4.9142		3.3278	8.2420
	Fire-Forest Grove Rural		1.2766	0.1595	1.4361
	Port-Portland		0.0701		0.0701
	Regional-Metro Zoo		0.0966	0.1872	0.2838
	Regional-Tri Met			0.1104	0.1104
Total Tax Rate		5.3508	5.4717	4.2447	15.0672
RMV Limited Tax Rate		5.0000	5.4717	4.2447	14.7164
Assessed Value		\$3,766,779			

015.10	County-Washington		2.6404	0.2327	2.8731
	ESD-NW Regional	0.1538			0.1538
	Community College-Portland	0.2828		0.2271	0.5099
	School-Forest Grove SD #15	4.9142		3.3278	8.2420
	Sanitary Dist-Clean Water Services				-
	Fire-Forest Grove Rural		1.2766	0.1595	1.4361
	Port-Portland		0.0701		0.0701
	Regional-Metro Zoo		0.0966	0.1872	0.2838
	Regional-Tri Met			0.1104	0.1104
	Total Tax Rate		5.3508	4.0837	4.2447
RMV Limited Tax Rate		5.0000	4.0837	4.2447	13.3284
Assessed Value		\$178,444			

015.11	County-Enhanced Patrol		1.1424		1.1424
	County-Washington		2.6404	0.2327	2.8731
	County-Road Maintenance		0.2456		0.2456
	ESD-NW Regional	0.1538			0.1538
	Community College-Portland	0.2828		0.2271	0.5099
	School-Forest Grove SD #15	4.9142		3.3278	8.2420
	Sanitary Dist-Clean Water Services				-
	Fire-Cornelius Rural		1.5631		1.5631
	Port-Portland		0.0701		0.0701
	Regional-Metro Zoo		0.0966	0.1872	0.2838
Regional-Tri Met			0.1104	0.1104	
Total Tax Rate		5.3508	5.7582	4.0852	15.1942
RMV Limited Tax Rate		5.0000	5.7582	4.0852	14.8434
Assessed Value		\$15,110			

2004-05 Washington County Detail Tax Rate

Tax Code	District	School	Government	Unlimited	Total
015.12	County-Washington		2.6404	0.2327	2.8731
	ESD-NW Regional	0.1538			0.1538
	Community College-Portland	0.2828		0.2271	0.5099
	School-Forest Grove SD #15	4.9142		3.3278	8.2420
	Sanitary Dist-Clean Water Services				-
	City-Cornelius		3.9836	0.3262	4.3098
	Port-Portland		0.0701		0.0701
	Regional-Metro Zoo		0.0966	0.1872	0.2838
	Regional-Tri Met			0.1104	0.1104
	Total Tax Rate		5.3508	6.7907	4.4114
RMV Limited Tax Rate		5.0000	6.7907	4.4114	16.2021
Assessed Value		\$239,652,281			

015.13	County-Washington		2.6404	0.2327	2.8731	
	ESD-NW Regional	0.1538			0.1538	
	Community College-Portland	0.2828		0.2271	0.5099	
	School-Forest Grove SD #15	4.9142		3.3278	8.2420	
	Sanitary Dist-Clean Water Services				-	
	City-Forest Grove		4.9454	0.5839	5.5293	
	Port-Portland		0.0701		0.0701	
	Regional-Tri Met			0.1104	0.1104	
	Total Tax Rate		5.3508	7.6559	4.4819	17.4886
	RMV Limited Tax Rate		5.0000	7.6559	4.4819	17.1378
Assessed Value		\$1,253,268				

015.14	County-Enhanced Patrol		1.1424		1.1424	
	County-Washington		2.6404	0.2327	2.8731	
	County-Road Maintenance		0.2456		0.2456	
	ESD-NW Regional	0.1538			0.1538	
	Community College-Portland	0.2828		0.2271	0.5099	
	School-Forest Grove SD #15	4.9142		3.3278	8.2420	
	Fire-Forest Grove Rural		1.2766	0.1595	1.4361	
	Port-Portland		0.0701		0.0701	
	Total Tax Rate		5.3508	5.3751	3.9471	14.6730
	RMV Limited Tax Rate		5.0000	5.3751	3.9471	14.3222
Assessed Value		\$2,142,350				

2004-05 Washington County Detail Tax Rate

Tax Code	District	School	Government	Unlimited	Total
015.16	County-Enhanced Patrol		1.1424		1.1424
	County-Washington		2.6404	0.2327	2.8731
	County-Road Maintenance		0.2456		0.2456
	ESD-NW Regional	0.1538			0.1538
	Community College-Portland	0.2828		0.2271	0.5099
	School-Forest Grove SD #15	4.9142		3.3278	8.2420
	Fire-Cornelius Rural		1.5631		1.5631
	Port-Portland		0.0701		0.0701
	Regional-Tri Met			0.1104	0.1104
	Total Tax Rate		5.3508	5.6616	3.8980
	RMV Limited Tax Rate	5.0000	5.6616	3.8980	14.5596
	Assessed Value	\$7,172			

015.17	County-Washington		2.6404	0.2327	2.8731	
	ESD-NW Regional	0.1538			0.1538	
	Community College-Portland	0.2828		0.2271	0.5099	
	School-Forest Grove SD #15	4.9142		3.3278	8.2420	
	Fire-Forest Grove Rural		1.2766	0.1595	1.4361	
	Port-Portland		0.0701		0.0701	
	Regional-Metro Zoo		0.0966	0.1872	0.2838	
	Regional-Tri Met			0.1104	0.1104	
	Total Tax Rate		5.3508	4.0837	4.2447	13.6792
		RMV Limited Tax Rate	5.0000	4.0837	4.2447	13.3284
	Assessed Value	\$1,677,841				

015.19	County-Washington		2.6404	0.2327	2.8731
	ESD-NW Regional	0.1538			0.1538
	Community College-Portland	0.2828		0.2271	0.5099
	School-Forest Grove SD #15	4.9142		3.3278	8.2420
	Sanitary Dist-Clean Water Services				-
	City-Forest Grove		4.9454	0.5839	5.5293
	Port-Portland		0.0701		0.0701
	Regional-Metro Zoo		0.0966	0.1872	0.2838
	Regional-Tri Met			0.1104	0.1104
	Total Tax Rate		5.3508	7.7525	4.6691
	RMV Limited Tax Rate	5.0000	7.7525	4.6691	17.4216
	Assessed Value	\$874,331,362			

2004-05 Washington County Detail Tax Rate

Tax Code	District	School	Government	Unlimited	Total
015.20	County-Enhanced Patrol		1.1424		1.1424
	County-Washington		2.6404	0.2327	2.8731
	County-Road Maintenance		0.2456		0.2456
	ESD-NW Regional	0.1538			0.1538
	Community College-Portland	0.2828		0.2271	0.5099
	School-Forest Grove SD #15	4.9142		3.3278	8.2420
	Sanitary Dist-Clean Water Services				-
	Fire-Forest Grove Rural		1.2766	0.1595	1.4361
	Port-Portland		0.0701		0.0701
	Regional-Metro Zoo		0.0966	0.1872	0.2838
	Regional-Tri Met			0.1104	0.1104
Total Tax Rate		5.3508	5.4717	4.2447	15.0672
RMV Limited Tax Rate		5.0000	5.4717	4.2447	14.7164
Assessed Value		\$24,783,213			

015.21	County-Enhanced Patrol		1.1424		1.1424	
	County-Washington		2.6404	0.2327	2.8731	
	County-Road Maintenance		0.2456		0.2456	
	ESD-NW Regional	0.1538			0.1538	
	Community College-Portland	0.2828		0.2271	0.5099	
	School-Forest Grove SD #15	4.9142		3.3278	8.2420	
	Fire-Forest Grove Rural		1.2766	0.1595	1.4361	
	Port-Portland		0.0701		0.0701	
	Regional-Tri Met			0.1104	0.1104	
	Total Tax Rate		5.3508	5.3751	4.0575	14.7834
	RMV Limited Tax Rate		5.0000	5.3751	4.0575	14.4326
Assessed Value		\$117,490				

015.22	County-Washington		2.6404	0.2327	2.8731	
	ESD-NW Regional	0.1538			0.1538	
	Community College-Portland	0.2828		0.2271	0.5099	
	School-Forest Grove SD #15	4.9142		3.3278	8.2420	
	City-Forest Grove		4.9454	0.5839	5.5293	
	Port-Portland		0.0701		0.0701	
	Regional-Metro Zoo		0.0966	0.1872	0.2838	
	Regional-Tri Met			0.1104	0.1104	
	Total Tax Rate		5.3508	7.7525	4.6691	17.7724
	RMV Limited Tax Rate		5.0000	7.7525	4.6691	17.4216
	Assessed Value		\$20,463,635			

2004-05 Washington County Detail Tax Rate

Tax Code	District	School	Government	Unlimited	Total
015.23	County-Washington		2.6404	0.2327	2.8731
	ESD-NW Regional	0.1538			0.1538
	Community College-Portland	0.2828		0.2271	0.5099
	School-Forest Grove SD #15	4.9142		3.3278	8.2420
	Fire-Cornelius Rural		1.5631		1.5631
	Port-Portland		0.0701		0.0701
	Regional-Tri Met			0.1104	0.1104
	Total Tax Rate		5.3508	4.2736	3.8980
	RMV Limited Tax Rate	5.0000	4.2736	3.8980	13.1716
	Assessed Value	\$7,197,136			

015.24	County-Washington		2.6404	0.2327	2.8731	
	ESD-NW Regional	0.1538			0.1538	
	Community College-Portland	0.2828		0.2271	0.5099	
	School-Forest Grove SD #15	4.9142		3.3278	8.2420	
	City-Forest Grove		4.9454	0.5839	5.5293	
	Port-Portland		0.0701		0.0701	
	Total Tax Rate		5.3508	7.6559	4.3715	17.3782
		RMV Limited Tax Rate	5.0000	7.6559	4.3715	17.0274
	Assessed Value	\$165,790				

015.25	County-Washington		2.6404	0.2327	2.8731
	ESD-NW Regional	0.1538			0.1538
	Community College-Portland	0.2828		0.2271	0.5099
	School-Forest Grove SD #15	4.9142		3.3278	8.2420
	City-Forest Grove		4.9454	0.5839	5.5293
	Port-Portland		0.0701		0.0701
	Regional-Tri Met			0.1104	0.1104
	Total Tax Rate		5.3508	7.6559	4.4819
	RMV Limited Tax Rate	5.0000	7.6559	4.4819	17.1378
	Assessed Value	\$725,524			

015.26	County-Washington		2.6404	0.2327	2.8731	
	ESD-NW Regional	0.1538			0.1538	
	Community College-Portland	0.2828		0.2271	0.5099	
	School-Forest Grove SD #15	4.9142		3.3278	8.2420	
	Fire-Gaston Rural		1.0921		1.0921	
	Port-Portland		0.0701		0.0701	
	Total Tax Rate		5.3508	3.8026	3.7876	12.9410
		RMV Limited Tax Rate	5.0000	3.8026	3.7876	12.5902
	Assessed Value	\$10,788,966				

2004-05 Washington County Detail Tax Rate

Tax Code	District	School	Government	Unlimited	Total
015.27	County-Washington		2.6404	0.2327	2.8731
	ESD-NW Regional	0.1538			0.1538
	Community College-Portland	0.2828		0.2271	0.5099
	School-Forest Grove SD #15	4.9142		3.3278	8.2420
	Fire-Forest Grove Rural		1.2766	0.1595	1.4361
	Port-Portland		0.0701		0.0701
	Regional-Tri Met			0.1104	0.1104
	Total Tax Rate	5.3508	3.9871	4.0575	13.3954
RMV Limited Tax Rate	5.0000	3.9871	4.0575	13.0446	
Assessed Value	\$8,815,742				

015.28	County-Washington		2.6404	0.2327	2.8731
	ESD-NW Regional	0.1538			0.1538
	Community College-Portland	0.2828		0.2271	0.5099
	School-Forest Grove SD #15	4.9142		3.3278	8.2420
	Fire-Cornelius Rural		1.5631		1.5631
	Port-Portland		0.0701		0.0701
	Regional-Metro Zoo		0.0966	0.1872	0.2838
	Regional-Tri Met			0.1104	0.1104
Total Tax Rate	5.3508	4.3702	4.0852	13.8062	
RMV Limited Tax Rate	5.0000	4.3702	4.0852	13.4554	
Assessed Value	\$8,140				

015.31	County-Washington		2.6404	0.2327	2.8731
	ESD-NW Regional	0.1538			0.1538
	Community College-Portland	0.2828		0.2271	0.5099
	School-Forest Grove SD #15	4.9142		3.3278	8.2420
	Fire-Forest Grove Rural		1.2766	0.1595	1.4361
	Port-Portland		0.0701		0.0701
	Total Tax Rate	5.3508	3.9871	3.9471	13.2850
	RMV Limited Tax Rate	5.0000	3.9871	3.9471	12.9342
Assessed Value	\$37,219,706				

017.01	County-Washington		2.6404	0.2327	2.8731
	ESD-Clackamas Co	0.3687			0.3687
	Community College-Portland	0.2828		0.2271	0.5099
	School-Lake Oswego SD#7J	5.6507		1.4608	7.1115
	Sanitary Dist-Clean Water Services				-
	Fire-TV Fire & Rescue		1.7752	0.0507	1.8259
	City of Rivergrove				-
	Port-Portland		0.0701		0.0701
	Regional-Metro Zoo		0.0966	0.1872	0.2838
	Regional-Tri Met			0.1104	0.1104
	Total Tax Rate	6.3022	4.5823	2.2689	13.1534
RMV Limited Tax Rate	5.0000	4.5823	2.2689	11.8512	
Assessed Value	\$439,070				

2004-05 Washington County Detail Tax Rate

Tax Code	District	School	Government	Unlimited	Total
017.02	County-Washington		2.1727	0.1915	2.3642
	ESD-Clackamas Co	0.3687			0.3687
	Community College-Portland	0.2338		0.1877	0.4215
	School-Lake Oswego SD#7J	5.6507		1.4608	7.1115
	School-Tigard/Tual Bond			1.0221	1.0221
	Sanitary Dist-Clean Water Services				-
	Fire-TV Fire & Rescue		1.4980	0.0429	1.5409
	City-Tualatin		1.9125	0.0938	2.0063
	Port-Portland		0.0593		0.0593
	Regional-Metro Zoo		0.0816	0.1580	0.2396
	Regional-Tri Met			0.0932	0.0932
	Urban Renewal - T			1.3257	1.3257
	Total Tax Rate		6.2532	7.0498	3.2500
RMV Limited Tax Rate		5.0000	7.0498	3.2500	15.2998
Assessed Value		\$30,194,804			

017.03	County-Washington		2.1727	0.1915	2.3642
	ESD-Clackamas Co	0.3687			0.3687
	Community College-Portland	0.2338		0.1877	0.4215
	School-Lake Oswego SD#7J	5.6507		1.4608	7.1115
	School-Tigard/Tual Bond			1.0221	1.0221
	Sanitary Dist-Clean Water Services				-
	Fire-TV Fire & Rescue		1.4980	0.0429	1.5409
	City-Tualatin		1.9125	0.0938	2.0063
	Port-Portland		0.0593		0.0593
	Regional-Metro Zoo		0.0816	0.1580	0.2396
	Regional-Tri Met			0.0932	0.0932
	Urban Renewal - T			1.3257	1.3257
	Total Tax Rate		6.2532	7.0498	3.2500
RMV Limited Tax Rate		5.0000	7.0498	3.2500	15.2998
Assessed Value					

017.04	County-Washington		2.6404	0.2327	2.8731	
	ESD-Clackamas Co	0.3687			0.3687	
	Community College-Portland	0.2828		0.2271	0.5099	
	School-Lake Oswego SD#7J	5.6507		1.4608	7.1115	
	School-Tigard/Tual Bond			1.0221	1.0221	
	Sanitary Dist-Clean Water Services				-	
	Fire-TV Fire & Rescue		1.7752	0.0507	1.8259	
	City of Rivergrove				-	
	Port-Portland		0.0701		0.0701	
	Regional-Metro Zoo		0.0966	0.1872	0.2838	
	Regional-Tri Met			0.1104	0.1104	
	Total Tax Rate		6.3022	4.5823	3.2910	14.1755
	RMV Limited Tax Rate		5.0000	4.5823	3.2910	12.8733
Assessed Value		\$2,691,310				

2004-05 Washington County Detail Tax Rate

Tax Code	District	School	Government	Unlimited	Total
017.05	County-Enhanced Patrol		1.1424		1.1424
	County-Washington		2.6404	0.2327	2.8731
	County-Road Maintenance		0.2456		0.2456
	ESD-Clackamas Co	0.3687			0.3687
	Community College-Portland	0.2828		0.2271	0.5099
	School-Lake Oswego SD#7J	5.6507		1.4608	7.1115
	School-Tigard/Tual Bond			1.0221	1.0221
	Sanitary Dist-Clean Water Services				-
	Fire-TV Fire & Rescue		1.7752	0.0507	1.8259
	Port-Portland		0.0701		0.0701
	Regional-Metro Zoo		0.0966	0.1872	0.2838
	Regional-Tri Met			0.1104	0.1104
	Total Tax Rate		6.3022	5.9703	3.2910
RMV Limited Tax Rate		5.0000	5.9703	3.2910	14.2613
Assessed Value		\$906,700			

017.06	County-Enhanced Patrol		1.1424		1.1424
	County-Washington		2.6404	0.2327	2.8731
	County-Road Maintenance		0.2456		0.2456
	ESD-Clackamas Co	0.3687			0.3687
	Community College-Portland	0.2828		0.2271	0.5099
	School-Lake Oswego SD#7J	5.6507		1.4608	7.1115
	School-Tigard/Tual Bond			1.0221	1.0221
	Sanitary Dist-Clean Water Services				-
	Fire-TV Fire & Rescue		1.7752	0.0507	1.8259
	Port-Portland		0.0701		0.0701
	Regional-Metro Zoo		0.0966	0.1872	0.2838
	Regional-Tri Met			0.1104	0.1104
	Total Tax Rate		6.3022	5.9703	3.2910
RMV Limited Tax Rate		5.0000	5.9703	3.2910	14.2613
Assessed Value		\$311,850			

017.07	County-Washington		2.6404	0.2327	2.8731	
	ESD-Clackamas Co	0.3570			0.3570	
	Community College-Portland	0.2742		0.2202	0.4944	
	School-Lake Oswego SD#7J	5.4704		1.4142	6.8846	
	School-Tigard/Tual Bond			1.0221	1.0221	
	Sanitary Dist-Clean Water Services				-	
	City-Lake Oswego		4.8116	0.8689	5.6805	
	Port-Portland		0.0680		0.0680	
	Regional-Metro Zoo		0.0937	0.1816	0.2753	
	Regional-Tri Met			0.1071	0.1071	
	Urban Renewal - LO		0.4536		0.4536	
	Total Tax Rate		6.1016	8.0673	4.0468	18.2157
	RMV Limited Tax Rate		5.0000	8.0673	4.0468	17.1141
Assessed Value		\$11,688,470				

2004-05 Washington County Detail Tax Rate

Tax Code	District	School	Government	Unlimited	Total
023.01	County-Washington		2.1727	0.1915	2.3642
	ESD-NW Regional	0.1285			0.1285
	Community College-Portland	0.2338		0.1877	0.4215
	School-Tigard SD #23	5.0894		1.6427	6.7321
	Sanitary Dist-Clean Water Services				-
	Fire-TV Fire & Rescue		1.4980	0.0429	1.5409
	City-Tualatin		1.9125	0.0938	2.0063
	Port-Portland		0.0593		0.0593
	Regional-Metro Zoo		0.0816	0.1580	0.2396
	Regional-Tri Met			0.0932	0.0932
	Urban Renewal - T			2.4043	2.4043
Total Tax Rate		5.4517	8.1284	2.4098	15.9899
RMV Limited Tax Rate		5.0000	8.1284	2.4098	15.5382
Assessed Value		\$169,208,923			

023.03 RAILROAD	County-Washington		2.1727	0.1915	2.3642
	ESD-NW Regional	0.1285			0.1285
	Community College-Portland	0.2338		0.1877	0.4215
	School-Tigard SD #23	5.0894		1.6427	6.7321
	Sanitary Dist-Clean Water Services				-
	City-Tualatin		1.9125	0.0938	2.0063
	Port-Portland		0.0593		0.0593
	Regional-Metro Zoo		0.0816	0.1580	0.2396
	Regional-Tri Met			0.0932	0.0932
	Urban Renewal - T			2.1193	2.1193
	Total Tax Rate		5.4517	6.3454	2.3669
RMV Limited Tax Rate		5.0000	6.3454	2.3669	13.7123
Assessed Value		\$36,000			

23.04	County-Washington		2.6404	0.2327	2.8731	
	ESD-NW Regional	0.1538			0.1538	
	Community College-Portland	0.2828		0.2271	0.5099	
	School-Tigard SD #23	5.9892		1.7962	7.7854	
	Fire-TV Fire & Rescue		1.7752	0.0507	1.8259	
	Port-Portland		0.0701		0.0701	
	Total Tax Rate		6.4258	4.4857	2.3067	13.2182
	RMV Limited Tax Rate		5.0000	4.4857	2.3067	11.7924
Assessed Value		\$8,774,296				

2004-05 Washington County Detail Tax Rate

Tax Code	District	School	Government	Unlimited	Total
023.05 RAILROAD	County-Washington		2.1727	0.1915	2.3642
	ESD-NW Regional	0.1285			0.1285
	Community College-Portland	0.2338		0.1877	0.4215
	School-Tigard SD #23	5.0894		1.6427	6.7321
	Sanitary Dist-Clean Water Services				-
	City-Tualatin		1.9125	0.0938	2.0063
	Port-Portland		0.0593		0.0593
	Regional-Metro Zoo		0.0816	0.1580	0.2396
	Regional-Tri Met			0.0932	0.0932
	Urban Renewal - T			2.1193	2.1193
Total Tax Rate		5.4517	6.3454	2.3669	14.1640
RMV Limited Tax Rate		5.0000	6.3454	2.3669	13.7123
Assessed Value		\$109,999			

023.06	County-Washington		2.6404	0.2327	2.8731	
	ESD-NW Regional	0.1538			0.1538	
	Community College-Portland	0.2828		0.2271	0.5099	
	School-Tigard SD #23	5.9892		1.7962	7.7854	
	Fire-TV Fire & Rescue		1.7752	0.0507	1.8259	
	Port-Portland		0.0701		0.0701	
	Regional-Tri Met			0.1104	0.1104	
	Total Tax Rate		6.4258	4.4857	2.4171	13.3286
	RMV Limited Tax Rate		5.0000	4.4857	2.4171	11.9028
	Assessed Value		\$29,683,780			

023.07	County-Washington		2.1727	0.1915	2.3642
	ESD-NW Regional	0.1285			0.1285
	Community College-Portland	0.2338		0.1877	0.4215
	School-Tigard SD #23	5.0894		1.6427	6.7321
	Sanitary Dist-Clean Water Services				-
	Fire-TV Fire & Rescue		1.4980	0.0429	1.5409
	City-Tualatin		1.9125	0.0938	2.0063
	Port-Portland		0.0593		0.0593
	Regional-Metro Zoo		0.0816	0.1580	0.2396
	Regional-Tri Met			0.0932	0.0932
Urban Renewal - T			2.4043	2.4043	
Total Tax Rate		5.4517	8.1284	2.4098	15.9899
RMV Limited Tax Rate		5.0000	8.1284	2.4098	15.5382
Assessed Value		\$152,186,134			

2004-05 Washington County Detail Tax Rate

Tax Code	District	School	Government	Unlimited	Total	
023.14	County-Washington		2.6404	0.2327	2.8731	
	ESD-NW Regional	0.1538			0.1538	
	Community College-Portland	0.2828		0.2271	0.5099	
	School-Tigard SD #23	5.9892		1.7962	7.7854	
	Fire-TV Fire & Rescue		1.7752	0.0507	1.8259	
	Port-Portland		0.0701		0.0701	
	Regional-Metro Zoo		0.0966	0.1872	0.2838	
	Regional-Tri Met			0.1104	0.1104	
	Total Tax Rate		6.4258	4.5823	2.6043	13.6124
	RMV Limited Tax Rate		5.0000	4.5823	2.6043	12.1866
Assessed Value		\$10,960,739				

023.17	County-Washington		2.6404	0.2327	2.8731
	ESD-NW Regional	0.1538			0.1538
	Community College-Portland	0.2828		0.2271	0.5099
	School-Tigard SD #23	5.9892		1.7962	7.7854
	Sanitary Dist-Clean Water Services				-
	Fire-TV Fire & Rescue		1.7752	0.0507	1.8259
	Port-Portland		0.0701		0.0701
	Regional-Metro Zoo		0.0966	0.1872	0.2838
	Regional-Tri Met			0.1104	0.1104
	Total Tax Rate		6.4258	4.5823	2.6043
RMV Limited Tax Rate		5.0000	4.5823	2.6043	12.1866
Assessed Value		\$14,589,690			

023.23	County-Enhanced Patrol		1.1424		1.1424
	County-Washington		2.6404	0.2327	2.8731
	County-Road Maintenance		0.2456		0.2456
	ESD-NW Regional	0.1538			0.1538
	Community College-Portland	0.2828		0.2271	0.5099
	School-Tigard SD #23	5.9892		1.7962	7.7854
	School-Sherwood Bond Pocket			1.0208	1.0208
	Sanitary Dist-Clean Water Services				-
	Fire-TV Fire & Rescue		1.7752	0.0507	1.8259
	Port-Portland		0.0701		0.0701
	Regional-Metro Zoo		0.0966	0.1872	0.2838
	Regional-Tri Met			0.1104	0.1104
	Total Tax Rate		6.4258	5.9703	3.6251
RMV Limited Tax Rate		5.0000	5.9703	3.6251	14.5954
Assessed Value		\$809,900			

2004-05 Washington County Detail Tax Rate

Tax Code	District	School	Government	Unlimited	Total	
023.24	County-Enhanced Patrol		1.1424		1.1424	
	County-Washington		2.6404	0.2327	2.8731	
	County-Road Maintenance		0.2456		0.2456	
	ESD-NW Regional	0.1538			0.1538	
	Community College-Portland	0.2828		0.2271	0.5099	
	School-Tigard SD #23	5.9892		1.7962	7.7854	
	School-Sherwood Bond Pocket			1.0208	1.0208	
	Fire-TV Fire & Rescue		1.7752	0.0507	1.8259	
	Port-Portland		0.0701		0.0701	
	Regional-Metro Zoo		0.0966	0.1872	0.2838	
	Regional-Tri Met			0.1104	0.1104	
	Total Tax Rate		6.4258	5.9703	3.6251	16.0212
	RMV Limited Tax Rate		5.0000	5.9703	3.6251	14.5954
Assessed Value		\$3,200,340				

023.25	County-Washington		2.1727	0.1915	2.3642
	ESD-NW Regional	0.1285			0.1285
	Community College-Portland	0.2338		0.1877	0.4215
	School-Tigard SD #23	5.0894		1.6427	6.7321
	School-Sherwood Bond Pocket			1.0208	1.0208
	Sanitary Dist-Clean Water Services				-
	Fire-TV Fire & Rescue		1.4980	0.0429	1.5409
	Port-Portland		0.0593		0.0593
	City-Tualatin		1.9125	0.0938	2.0063
	Regional-Metro Zoo		0.0816	0.1580	0.2396
	Regional-Tri Met			0.0932	0.0932
	Urban Renewal - T			2.4043	2.4043
	Total Tax Rate		5.4517	8.1284	3.4306
RMV Limited Tax Rate		5.0000	8.1284	3.4306	16.5590
Assessed Value		\$173,594,495			

023.26	County-Enhanced Patrol		1.1424		1.1424
	County-Washington		2.1727	0.1915	2.3642
	County-Road Maintenance		0.2456		0.2456
	ESD-NW Regional	0.1285			0.1285
	Community College-Portland	0.2338		0.1877	0.4215
	School-Tigard SD #23	5.0894		1.6427	6.7321
	School-Sherwood Bond Pocket			1.0208	1.0208
	Sanitary Dist-Clean Water Services				-
	Fire-TV Fire & Rescue		1.4980	0.0429	1.5409
	Port-Portland		0.0593		0.0593
	City-Tualatin		1.9125	0.0938	2.0063
	Regional-Metro Zoo		0.0816	0.1580	0.2396
	Regional-Tri Met			0.0932	0.0932
Urban Renewal - T			2.4043	2.4043	
Total Tax Rate		5.4517	9.5164	3.4306	18.3987
RMV Limited Tax Rate		5.0000	9.5164	3.4306	17.9470
Assessed Value		\$18,126,484			

2004-05 Washington County Detail Tax Rate

Tax Code	District	School	Government	Unlimited	Total	
023.27	County-Enhanced Patrol		1.1424		1.1424	
	County-Washington		2.1727	0.1915	2.3642	
	County-Road Maintenance		0.2456		0.2456	
	ESD-NW Regional	0.1285			0.1285	
	Community College-Portland	0.2338		0.1877	0.4215	
	School-Tigard SD #23	5.0894		1.6427	6.7321	
	School-Sherwood Bond Pocket			1.0208	1.0208	
	Fire-TV Fire & Rescue		1.4980	0.0429	1.5409	
	Port-Portland		0.0593		0.0593	
	City-Tualatin		1.9125	0.0938	2.0063	
	Regional-Metro Zoo		0.0816	0.1580	0.2396	
	Regional-Tri Met			0.0932	0.0932	
	Urban Renewal - T			2.4043	2.4043	
	Total Tax Rate		5.4517	9.5164	3.4306	18.3987
	RMV Limited Tax Rate		5.0000	9.5164	3.4306	17.9470
Assessed Value		\$6,926,030				

023.28	County-Enhanced Patrol		1.1424		1.1424	
	County-Washington		2.1727	0.1915	2.3642	
	County-Road Maintenance		0.2456		0.2456	
	ESD-NW Regional	0.1285			0.1285	
	Community College-Portland	0.2338		0.1877	0.4215	
	School-Tigard SD #23	5.0894		1.6427	6.7321	
	Sanitary Dist-Clean Water Services				-	
	Fire-TV Fire & Rescue		1.4980	0.0429	1.5409	
	Port-Portland		0.0593		0.0593	
	City-Tualatin		1.9125	0.0938	2.0063	
	Regional-Metro Zoo		0.0816	0.1580	0.2396	
	Regional-Tri Met			0.0932	0.0932	
	Urban Renewal - T			2.4043	2.4043	
	Total Tax Rate		5.4517	9.5164	2.4098	17.3779
	RMV Limited Tax Rate		5.0000	9.5164	2.4098	16.9262
Assessed Value		\$2,267,850				

023.29	County-Washington		2.1727	0.1915	2.3642	
	County-Road Maintenance		0.2456		0.2456	
	ESD-NW Regional	0.1285			0.1285	
	Community College-Portland	0.2338		0.1877	0.4215	
	School-Tigard SD #23	5.0894		1.6427	6.7321	
	Sanitary Dist-Clean Water Services				-	
	Fire-TV Fire & Rescue		1.4980	0.0429	1.5409	
	Port-Portland		0.0593		0.0593	
	City-Tualatin		1.9125	0.0938	2.0063	
	Regional-Metro Zoo		0.0816	0.1580	0.2396	
	Regional-Tri Met			0.0932	0.0932	
	Urban Renewal - T			2.4043	2.4043	
	Total Tax Rate		5.4517	8.3740	2.4098	16.2355
	RMV Limited Tax Rate		5.0000	8.3740	2.4098	15.7838
	Assessed Value		\$110,335			

2004-05 Washington County Detail Tax Rate

Tax Code	District	School	Government	Unlimited	Total
023.30	County-Washington		2.1727	0.1915	2.3642
	County-Road Maintenance		0.2456		0.2456
	ESD-NW Regional	0.1285			0.1285
	Community College-Portland	0.2338		0.1877	0.4215
	School-Tigard SD #23	5.0894		1.6427	6.7321
	School-Sherwood Bond Pocket			1.0208	1.0208
	Sanitary Dist-Clean Water Services				-
	Fire-TV Fire & Rescue		1.4980	0.0429	1.5409
	Port-Portland		0.0593		0.0593
	City-Tualatin		1.9125	0.0938	2.0063
	Regional-Metro Zoo		0.0816	0.1580	0.2396
	Regional-Tri Met			0.0932	0.0932
	Urban Renewal - T			2.4043	2.4043
	Total Tax Rate		5.4517	8.3740	3.4306
RMV Limited Tax Rate		5.0000	8.3740	3.4306	16.8046
Assessed Value		\$1,506,340			

023.60	County-Washington		2.6404	0.2327	2.8731	
	ESD-NW Regional	0.1538			0.1538	
	Community College-Portland	0.2644		0.2124	0.4768	
	School-Tigard SD #23	5.9892		1.7962	7.7854	
	Port-Portland		0.0664		0.0664	
	City-Portland		7.2938	0.2019	7.4957	
	Regional-Metro Zoo		0.0912	0.1763	0.2675	
	Regional-Tri Met			0.1042	0.1042	
	Urban Renewal - P			0.9324	0.9324	
	Total Tax Rate		6.4074	11.0242	2.7237	20.1553
	RMV Limited Tax Rate		5.0000	11.0242	2.7237	18.7479
	Assessed Value		\$7,166,556			

023.64	County-Enhanced Patrol		1.1424		1.1424	
	County-Washington		2.6404	0.2327	2.8731	
	County-Road Maintenance		0.2456		0.2456	
	ESD-NW Regional	0.1538			0.1538	
	Community College-Portland	0.2828		0.2271	0.5099	
	School-Tigard SD #23	5.9892		1.7962	7.7854	
	Water-Tualatin Valley				-	
	Water-Tual Valley Bond "Metzger"			0.1335	0.1335	
	Sanitary Dist-Clean Water Services				-	
	Fire-TV Fire & Rescue		1.7752	0.0507	1.8259	
	Port-Portland		0.0701		0.0701	
	Regional-Metro Zoo		0.0966	0.1872	0.2838	
	Regional-Tri Met			0.1104	0.1104	
	Total Tax Rate		6.4258	5.9703	2.7378	15.1339
	RMV Limited Tax Rate		5.0000	5.9703	2.7378	13.7081
	Assessed Value		\$183,221,262			

2004-05 Washington County Detail Tax Rate

Tax Code	District	School	Government	Unlimited	Total
023.73	County-Washington		2.6404	0.2327	2.8731
	ESD-NW Regional	0.1538			0.1538
	Community College-Portland	0.2828		0.2271	0.5099
	School-Tigard SD #23	5.9892		1.7962	7.7854
	Fire-TV Fire & Rescue		1.7752	0.0507	1.8259
	City-Tigard		2.5131	0.1846	2.6977
	Port-Portland		0.0701		0.0701
	Regional-Metro Zoo		0.0966	0.1872	0.2838
	Regional-Tri Met			0.1104	0.1104
	Total Tax Rate		6.4258	7.0954	2.7889
	RMV Limited Tax Rate	5.0000	7.0954	2.7889	14.8843
	Assessed Value	\$22,219,052			

023.74	County-Washington		2.6404	0.2327	2.8731
	ESD-NW Regional	0.1538			0.1538
	Community College-Portland	0.2828		0.2271	0.5099
	School-Tigard SD #23	5.9892		1.7962	7.7854
	Sanitary Dist-Clean Water Services				-
	Fire-TV Fire & Rescue		1.7752	0.0507	1.8259
	City-Tigard		2.5131	0.1846	2.6977
	Port-Portland		0.0701		0.0701
	Regional-Metro Zoo		0.0966	0.1872	0.2838
	Regional-Tri Met			0.1104	0.1104
Total Tax Rate		6.4258	7.0954	2.7889	16.3101
	RMV Limited Tax Rate	5.0000	7.0954	2.7889	14.8843
	Assessed Value	\$2,243,779,452			

023.76	County-Washington		2.1727	0.1915	2.3642
	ESD-NW Regional	0.1285			0.1285
	Community College-Portland	0.2338		0.1877	0.4215
	School-Tigard SD #23	5.0894		1.6427	6.7321
	Sanitary Dist-Clean Water Services				-
	Fire-TV Fire & Rescue		1.4980	0.0429	1.5409
	City-Tualatin		1.9125	0.0938	2.0063
	Port-Portland		0.0593		0.0593
	Regional-Metro Zoo		0.0816	0.1580	0.2396
	Regional-Tri Met			0.0932	0.0932
Urban Renewal - T			2.4043	2.4043	
Total Tax Rate		5.4517	8.1284	2.4098	15.9899
	RMV Limited Tax Rate	5.0000	8.1284	2.4098	15.5382
	Assessed Value	\$1,331,010,338			

2004-05 Washington County Detail Tax Rate

Tax Code	District	School	Government	Unlimited	Total	
023.78	County-Enhanced Patrol		1.1424		1.1424	
	County-Washington		2.6404	0.2327	2.8731	
	County-Road Maintenance		0.2456		0.2456	
	ESD-NW Regional	0.1538			0.1538	
	Community College-Portland	0.2828		0.2271	0.5099	
	School-Tigard SD #23	5.9892		1.7962	7.7854	
	Sanitary Dist-Clean Water Services				-	
	Fire-TV Fire & Rescue		1.7752	0.0507	1.8259	
	Port-Portland		0.0701		0.0701	
	Regional-Metro Zoo		0.0966	0.1872	0.2838	
	Regional-Tri Met			0.1104	0.1104	
	Total Tax Rate		6.4258	5.9703	2.6043	15.0004
	RMV Limited Tax Rate		5.0000	5.9703	2.6043	13.5746
Assessed Value		\$677,219,709				

023.81	County-Washington		2.6404	0.2327	2.8731
	ESD-NW Regional	0.1538			0.1538
	Community College-Portland	0.2828		0.2271	0.5099
	School-Tigard SD #23	5.9892		1.7962	7.7854
	Water-Tualatin Valley				-
	Water-Tual Valley Bond "Metzger"			0.1335	0.1335
	Sanitary Dist-Clean Water Services				-
	Fire-TV Fire & Rescue		1.7752	0.0507	1.8259
	City-Tigard		2.5131	0.1846	2.6977
	Port-Portland		0.0701		0.0701
	Regional-Metro Zoo		0.0966	0.1872	0.2838
	Regional-Tri Met			0.1104	0.1104
	Total Tax Rate		6.4258	7.0954	2.9224
RMV Limited Tax Rate		5.0000	7.0954	2.9224	15.0178
Assessed Value		\$1,028,461,138			

023.83 RAILROAD	County-Washington		2.6404	0.2327	2.8731	
	ESD-NW Regional	0.1538			0.1538	
	Community College-Portland	0.2828		0.2271	0.5099	
	School-Tigard SD #23	5.9892		1.7962	7.7854	
	Sanitary Dist-Clean Water Services				-	
	City-Tigard		2.5131	0.1846	2.6977	
	Port-Portland		0.0701		0.0701	
	Regional-Metro Zoo		0.0966	0.1872	0.2838	
	Regional-Tri Met			0.1104	0.1104	
	Total Tax Rate		6.4258	5.3202	2.7382	14.4842
	RMV Limited Tax Rate		5.0000	5.3202	2.7382	13.0584
	Assessed Value		\$114,000			

2004-05 Washington County Detail Tax Rate

Tax Code	District	School	Government	Unlimited	Total
023.86	County-Washington		2.6404	0.2327	2.8731
	ESD-NW Regional	0.1538			0.1538
	Community College-Portland	0.2828		0.2271	0.5099
	School-Tigard SD #23	5.9892		1.7962	7.7854
	Sanitary Dist-Clean Water Services				-
	Fire-TV Fire & Rescue		1.7752	0.0507	1.8259
	City-King City		1.5261		1.5261
	Port-Portland		0.0701		0.0701
	Regional-Metro Zoo		0.0966	0.1872	0.2838
	Regional-Tri Met			0.1104	0.1104
Total Tax Rate		6.4258	6.1084	2.6043	15.1385
RMV Limited Tax Rate		5.0000	6.1084	2.6043	13.7127
Assessed Value		\$177,223,544			

023.87	County-Washington		2.6404	0.2327	2.8731
	ESD-NW Regional	0.1538			0.1538
	Community College-Portland	0.2828		0.2271	0.5099
	School-Tigard SD #23	5.9892		1.7962	7.7854
	Sanitary Dist-Clean Water Services				-
	Fire-TV Fire & Rescue		1.7752	0.0507	1.8259
	City-Durham		0.4927	1.4488	1.9415
	Port-Portland		0.0701		0.0701
	Regional-Metro Zoo		0.0966	0.1872	0.2838
	Regional-Tri Met			0.1104	0.1104
Total Tax Rate		6.4258	5.0750	4.0531	15.5539
RMV Limited Tax Rate		5.0000	5.0750	4.0531	14.1281
Assessed Value		\$121,253,914			

023.88 RAILROAD	County-Washington		2.6404	0.2327	2.8731
	ESD-NW Regional	0.1538			0.1538
	Community College-Portland	0.2828		0.2271	0.5099
	School-Tigard SD #23	5.9892		1.7962	7.7854
	Sanitary Dist-Clean Water Services				-
	City-Durham		0.4927	1.4488	1.9415
	Port-Portland		0.0701		0.0701
	Regional-Metro Zoo		0.0966	0.1872	0.2838
	Regional-Tri Met			0.1104	0.1104
	Total Tax Rate		6.4258	3.2998	4.0024
RMV Limited Tax Rate		5.0000	3.2998	4.0024	12.3022
Assessed Value		\$271,700			

2004-05 Washington County Detail Tax Rate

Tax Code	District	School	Government	Unlimited	Total
023.89	County-Washington		2.6404	0.2327	2.8731
	ESD-NW Regional	0.1538			0.1538
	Community College-Portland	0.2828		0.2271	0.5099
	School-Tigard SD #23	5.9892		1.7962	7.7854
	Sanitary Dist-Clean Water Services				-
	Fire-TV Fire & Rescue		1.7752	0.0507	1.8259
	City-Durham		0.4927	1.4488	1.9415
	Port-Portland		0.0701		0.0701
	Regional-Metro Zoo		0.0966	0.1872	0.2838
	Regional-Tri Met			0.1104	0.1104
	Total Tax Rate	6.4258	5.0750	4.0531	15.5539
	RMV Limited Tax Rate	5.0000	5.0750	4.0531	14.1281
	Assessed Value	\$70,600			

023.90	County-Enhanced Patrol		1.1424		1.1424
	RAILROAD County-Washington		2.6404	0.2327	2.8731
	County-Road Maintenance		0.2456		0.2456
	ESD-NW Regional	0.1538			0.1538
	Community College-Portland	0.2828		0.2271	0.5099
	School-Tigard SD #23	5.9892		1.7962	7.7854
	Sanitary Dist-Clean Water Services				-
	Port-Portland		0.0701		0.0701
	Regional-Metro Zoo		0.0966	0.1872	0.2838
	Regional-Tri Met			0.1104	0.1104
	Total Tax Rate	6.4258	4.1951	2.5536	13.1745
	RMV Limited Tax Rate	5.0000	4.1951	2.5536	11.7487
	Assessed Value	\$42,000			

023.91	County-Enhanced Patrol		1.1424		1.1424
	RAILROAD County-Washington		2.6404	0.2327	2.8731
	County-Road Maintenance		0.2456		0.2456
	ESD-NW Regional	0.1538			0.1538
	Community College-Portland	0.2828		0.2271	0.5099
	School-Tigard SD #23	5.9892		1.7962	7.7854
	Sanitary Dist-Clean Water Services				-
	Port-Portland		0.0701		0.0701
	Regional-Metro Zoo		0.0966	0.1872	0.2838
	Regional-Tri Met			0.1104	0.1104
	Total Tax Rate	6.4258	4.1951	2.5536	13.1745
	RMV Limited Tax Rate	5.0000	4.1951	2.5536	11.7487
	Assessed Value	\$24,000			

2004-05 Washington County Detail Tax Rate

Tax Code	District	School	Government	Unlimited	Total
023.92	County-Washington		2.6404	0.2327	2.8731
	ESD-NW Regional	0.1538			0.1538
	Community College-Portland	0.2828		0.2271	0.5099
	School-Tigard SD #23	5.9892		1.7962	7.7854
	Sanitary Dist-Clean Water Services				-
	City-King City		1.5261		1.5261
	Fire-TV Fire & Rescue		1.7752	0.0507	1.8259
	Port-Portland		0.0701		0.0701
	Regional-Metro Zoo		0.0966	0.1872	0.2838
	Regional-Tri Met			0.1104	0.1104
Total Tax Rate		6.4258	6.1084	2.6043	15.1385
RMV Limited Tax Rate		5.0000	6.1084	2.6043	13.7127
Assessed Value		\$397,020			

029.02	County-Washington		2.6404	0.2327	2.8731	
	ESD-NW Regional	0.1538			0.1538	
	Community College-Portland	0.2828		0.2271	0.5099	
	School-Hillsboro Bonds "Reedville"			0.3327	0.3327	
	School-Hillsboro #1J	4.9749		1.7310	6.7059	
	Fire-TV Fire & Rescue		1.7752	0.0507	1.8259	
	Port-Portland		0.0701		0.0701	
	Regional-Tri Met			0.1104	0.1104	
	Total Tax Rate		5.4115	4.4857	2.6846	12.5818
	RMV Limited Tax Rate		5.0000	4.4857	2.6846	12.1703
Assessed Value		\$6,162,110				

029.04	County-Washington		2.6404	0.2327	2.8731
	ESD-NW Regional	0.1538			0.1538
	Community College-Portland	0.2828		0.2271	0.5099
	School-Hillsboro Bonds "Reedville"			0.3327	0.3327
	School-Hillsboro #1J	4.9749		1.7310	6.7059
	Fire-Wash Co RFPD #2		1.1219		1.1219
	Port-Portland		0.0701		0.0701
	Regional-Metro Zoo		0.0966	0.1872	0.2838
	Regional-Tri Met			0.1104	0.1104
	Total Tax Rate		5.4115	3.9290	2.8211
RMV Limited Tax Rate		5.0000	3.9290	2.8211	11.7501
Assessed Value		\$12,080,814			

2004-05 Washington County Detail Tax Rate

Tax Code	District	School	Government	Unlimited	Total
029.05	County-Washington		2.6404	0.2327	2.8731
	ESD-NW Regional	0.1538			0.1538
	Community College-Portland	0.2828		0.2271	0.5099
	School-Hillsboro Bonds "Reedville"			0.3327	0.3327
	School-Hillsboro #1J	4.9749		1.7310	6.7059
	Fire-Wash Co RFPD #2		1.1219		1.1219
	Port-Portland		0.0701		0.0701
	Regional-Tri Met			0.1104	0.1104
	Total Tax Rate	5.4115	3.8324	2.6339	11.8778
	RMV Limited Tax Rate	5.0000	3.8324	2.6339	11.4663
Assessed Value	\$18,534,423				

029.06	County-Washington		2.6404	0.2327	2.8731
	ESD-NW Regional	0.1538			0.1538
	Community College-Portland	0.2828		0.2271	0.5099
	School-Hillsboro Bonds "Reedville"			0.3327	0.3327
	School-Hillsboro #1J	4.9749		1.7310	6.7059
	Sanitary Dist-Clean Water Services				-
	Fire-Wash Co RFPD #2		1.1219		1.1219
	Port-Portland		0.0701		0.0701
	Regional-Tri Met			0.1104	0.1104
	Total Tax Rate	5.4115	3.8324	2.6339	11.8778
RMV Limited Tax Rate	5.0000	3.8324	2.6339	11.4663	
Assessed Value	\$381,690				

029.08	County-Washington		2.6404	0.2327	2.8731
	ESD-NW Regional	0.1538			0.1538
	Community College-Portland	0.2828		0.2271	0.5099
	School-Hillsboro Bonds "Reedville"			0.3327	0.3327
	School-Hillsboro #1J	4.9749		1.7310	6.7059
	Fire-TV Fire & Rescue		1.7752	0.0507	1.8259
	Port-Portland		0.0701		0.0701
	Regional-Metro Zoo		0.0966	0.1872	0.2838
	Regional-Tri Met			0.1104	0.1104
	Total Tax Rate	5.4115	4.5823	2.8718	12.8656
RMV Limited Tax Rate	5.0000	4.5823	2.8718	12.4541	
Assessed Value	\$11,000				

2004-05 Washington County Detail Tax Rate

Tax Code	District	School	Government	Unlimited	Total
029.09	County-Washington		2.6404	0.2327	2.8731
	ESD-NW Regional	0.1538			0.1538
	Community College-Portland	0.2828		0.2271	0.5099
	School-Hillsboro Bonds "Reedville"			0.3327	0.3327
	School-Hillsboro #1J	4.9749		1.7310	6.7059
	Fire-Wash Co RFPD #2		1.1219		1.1219
	Port-Portland		0.0701		0.0701
	Total Tax Rate	5.4115	3.8324	2.5235	11.7674
	RMV Limited Tax Rate	5.0000	3.8324	2.5235	11.3559
	Assessed Value	\$1,412,510			

029.10	County-Washington		2.6404	0.2327	2.8731
	ESD-NW Regional	0.1538			0.1538
	Community College-Portland	0.2828		0.2271	0.5099
	School-Hillsboro Bonds "Reedville"			0.3327	0.3327
	School-Hillsboro #1J	4.9749		1.7310	6.7059
	City-Hillsboro		4.7665		4.7665
	Port-Portland		0.0701		0.0701
	Regional-Metro Zoo		0.0966	0.1872	0.2838
	Regional-Tri Met			0.1104	0.1104
	Total Tax Rate	5.4115	7.5736	2.8211	15.8062
RMV Limited Tax Rate	5.0000	7.5736	2.8211	15.3947	
Assessed Value	\$3,060,497				

029.13	County-Washington		2.6404	0.2327	2.8731
	ESD-NW Regional	0.1538			0.1538
	Community College-Portland	0.2828		0.2271	0.5099
	School-Hillsboro Bonds "Reedville"			0.3327	0.3327
	School-Hillsboro #1J	4.9749		1.7310	6.7059
	Sanitary Dist-Clean Water Services				-
	City-Hillsboro		4.7665		4.7665
	Port-Portland		0.0701		0.0701
	Regional-Metro Zoo		0.0966	0.1872	0.2838
	Regional-Tri Met			0.1104	0.1104
Total Tax Rate	5.4115	7.5736	2.8211	15.8062	
RMV Limited Tax Rate	5.0000	7.5736	2.8211	15.3947	
Assessed Value	\$566,782,121				

2004-05 Washington County Detail Tax Rate

Tax Code	District	School	Government	Unlimited	Total	
029.14	County-Washington		2.6404	0.2327	2.8731	
	ESD-NW Regional	0.1538			0.1538	
	Community College-Portland	0.2828		0.2271	0.5099	
	School-Hillsboro Bonds "Reedville"			0.3327	0.3327	
	School-Hillsboro #1J	4.9749		1.7310	6.7059	
	Water-Tualatin Valley - "Wolf Creek"			0.0566	0.0566	
	Sanitary Dist-Clean Water Services				-	
	City-Hillsboro		4.7665		4.7665	
	Port-Portland		0.0701		0.0701	
	Regional-Metro Zoo		0.0966	0.1872	0.2838	
	Regional-Tri Met			0.1104	0.1104	
	Total Tax Rate		5.4115	7.5736	2.8777	15.8628
	RMV Limited Tax Rate		5.0000	7.5736	2.8777	15.4513
Assessed Value		\$69,813,412				

029.15	County-Washington		2.6404	0.2327	2.8731	
	ESD-NW Regional	0.1538			0.1538	
	Community College-Portland	0.2828		0.2271	0.5099	
	School-Hillsboro Bonds "Reedville"			0.3327	0.3327	
	School-Hillsboro #1J	4.9749		1.7310	6.7059	
	Sanitary Dist-Clean Water Services				-	
	Fire-Wash Co RFPD #2		1.1219		1.1219	
	Port-Portland		0.0701		0.0701	
	Regional-Metro Zoo		0.0966	0.1872	0.2838	
	Regional-Tri Met			0.1104	0.1104	
	Total Tax Rate		5.4115	3.9290	2.8211	12.1616
	RMV Limited Tax Rate		5.0000	3.9290	2.8211	11.7501
	Assessed Value		\$18,600			

029.17	County-Enhanced Patrol		1.1424		1.1424
	County-Washington		2.6404	0.2327	2.8731
	County-Road Maintenance		0.2456		0.2456
	ESD-NW Regional	0.1538			0.1538
	Community College-Portland	0.2828		0.2271	0.5099
	School-Hillsboro Bonds "Reedville"			0.3327	0.3327
	School-Hillsboro #1J	4.9749		1.7310	6.7059
	Sanitary Dist-Clean Water Services				-
	Fire-TV Fire & Rescue		1.7752	0.0507	1.8259
	Port-Portland		0.0701		0.0701
	Regional-Metro Zoo		0.0966	0.1872	0.2838
	Regional-Tri Met			0.1104	0.1104
	Total Tax Rate		5.4115	5.9703	2.8718
RMV Limited Tax Rate		5.0000	5.9703	2.8718	13.8421
Assessed Value		\$1,583,759			

2004-05 Washington County Detail Tax Rate

Tax Code	District	School	Government	Unlimited	Total
029.20	County-Enhanced Patrol		1.1424		1.1424
	County-Washington		2.6404	0.2327	2.8731
	County-Road Maintenance		0.2456		0.2456
	ESD-NW Regional	0.1538			0.1538
	Community College-Portland	0.2828		0.2271	0.5099
	School-Hillsboro Bonds "Reedville"			0.3327	0.3327
	School-Hillsboro #1J	4.9749		1.7310	6.7059
	Sanitary Dist-Clean Water Services				-
	Fire-Wash Co RFPD #2			1.1219	1.1219
	Port-Portland			0.0701	0.0701
	Regional-Metro Zoo			0.0966	0.2838
	Regional-Tri Met			0.1104	0.1104
	Total Tax Rate		5.4115	5.3170	2.8211
RMV Limited Tax Rate		5.0000	5.3170	2.8211	13.1381
Assessed Value		\$2,891,930			

029.21	County-Washington		2.6404	0.2327	2.8731	
	ESD-NW Regional	0.1538			0.1538	
	Community College-Portland	0.2828		0.2271	0.5099	
	School-Hillsboro Bonds "Reedville"			0.3327	0.3327	
	School-Hillsboro #1J	4.9749		1.7310	6.7059	
	Water-Tualatin Valley - "Wolf Creek"			0.0566	0.0566	
	Fire-TV Fire & Rescue			1.7752	1.8259	
	Port-Portland			0.0701	0.0701	
	Regional-Metro Zoo			0.0966	0.2838	
	Regional-Tri Met			0.1104	0.1104	
	Total Tax Rate		5.4115	4.5823	2.9284	12.9222
	RMV Limited Tax Rate		5.0000	4.5823	2.9284	12.5107
	Assessed Value		\$871,270			

029.24 RAILROAD	County-Washington		2.6404	0.2327	2.8731	
	ESD-NW Regional	0.1538			0.1538	
	Community College-Portland	0.2828		0.2271	0.5099	
	School-Hillsboro Bonds "Reedville"			0.3327	0.3327	
	School-Hillsboro #1J	4.9749		1.7310	6.7059	
	Sanitary Dist-Clean Water Services				-	
	Port-Portland			0.0701	0.0701	
	Regional-Metro Zoo			0.0966	0.2838	
	Regional-Tri Met			0.1104	0.1104	
	Total Tax Rate		5.4115	2.8071	2.8211	11.0397
	RMV Limited Tax Rate		5.0000	2.8071	2.8211	10.6282
	Assessed Value		\$18,001			

2004-05 Washington County Detail Tax Rate

Tax Code	District	School	Government	Unlimited	Total
029.26	County-Enhanced Patrol		1.1424		1.1424
	County-Washington		2.6404	0.2327	2.8731
	County-Road Maintenance		0.2456		0.2456
	ESD-NW Regional	0.1538			0.1538
	Community College-Portland	0.2828		0.2271	0.5099
	School-Hillsboro Bonds "Reedville"			0.3327	0.3327
	School-Hillsboro #1J	4.9749		1.7310	6.7059
	Water-Tualatin Valley - "Wolf Creek"			0.0566	0.0566
	Sanitary Dist-Clean Water Services				-
	Fire-TV Fire & Rescue		1.7752	0.0507	1.8259
	Port-Portland		0.0701		0.0701
	Regional-Metro Zoo		0.0966	0.1872	0.2838
	Regional-Tri Met			0.1104	0.1104
	Total Tax Rate		5.4115	5.9703	2.9284
RMV Limited Tax Rate		5.0000	5.9703	2.9284	13.8987
Assessed Value		\$1,075,901,485			

029.27	County-Enhanced Patrol		1.1424		1.1424
	County-Washington		2.6404	0.2327	2.8731
	County-Road Maintenance		0.2456		0.2456
	ESD-NW Regional	0.1538			0.1538
	Community College-Portland	0.2828		0.2271	0.5099
	School-Hillsboro Bonds "Reedville"			0.3327	0.3327
	School-Hillsboro #1J	4.9749		1.7310	6.7059
	Water-Tualatin Valley - "Wolf Creek"			0.0566	0.0566
	Sanitary Dist-Clean Water Services				-
	Fire-Wash Co RFPD #2		1.1219		1.1219
	Port-Portland		0.0701		0.0701
	Regional-Metro Zoo		0.0966	0.1872	0.2838
	Regional-Tri Met			0.1104	0.1104
	Total Tax Rate		5.4115	5.3170	2.8777
RMV Limited Tax Rate		5.0000	5.3170	2.8777	13.1947
Assessed Value		\$538,150			

029.29	County-Enhanced Patrol		1.1424		1.1424
	County-Washington		2.6404	0.2327	2.8731
	County-Road Maintenance		0.2456		0.2456
	ESD-NW Regional	0.1538			0.1538
	Community College-Portland	0.2828		0.2271	0.5099
	School-Hillsboro Bonds "Reedville"			0.3327	0.3327
	School-Hillsboro #1J	4.9749		1.7310	6.7059
	Water-Tualatin Valley - "Wolf Creek"			0.0566	0.0566
	Sanitary Dist-Clean Water Services				-
	Park & Rec-Tualatin Hills		1.3073	0.1478	1.4551
	Fire-TV Fire & Rescue		1.7752	0.0507	1.8259
	Port-Portland		0.0701		0.0701
	Regional-Metro Zoo		0.0966	0.1872	0.2838
	Regional-Tri Met			0.1104	0.1104
Total Tax Rate		5.4115	7.2776	3.0762	15.7653
RMV Limited Tax Rate		5.0000	7.2776	3.0762	15.3538
Assessed Value		\$20,134,810			

2004-05 Washington County Detail Tax Rate

Tax Code	District	School	Government	Unlimited	Total
029.30	County-Enhanced Patrol		1.1424		1.1424
	County-Washington		2.6404	0.2327	2.8731
	County-Road Maintenance		0.2456		0.2456
	ESD-NW Regional	0.1538			0.1538
	Community College-Portland	0.2828		0.2271	0.5099
	School-Hillsboro Bonds "Reedville"			0.3327	0.3327
	School-Hillsboro #1J	4.9749		1.7310	6.7059
	Water-Tualatin Valley				-
	Sanitary Dist-Clean Water Services				-
	Fire-TV Fire & Rescue		1.7752	0.0507	1.8259
	Port-Portland		0.0701		0.0701
	Regional-Metro Zoo		0.0966	0.1872	0.2838
	Regional-Tri Met			0.1104	0.1104
	Total Tax Rate		5.4115	5.9703	2.8718
RMV Limited Tax Rate		5.0000	5.9703	2.8718	13.8421
Assessed Value		\$32,532,330			

029.32	County-Washington		2.6404	0.2327	2.8731
	ESD-NW Regional	0.1538			0.1538
	Community College-Portland	0.2828		0.2271	0.5099
	School-Hillsboro Bonds "Reedville"			0.3327	0.3327
	School-Hillsboro #1J	4.9749		1.7310	6.7059
	City-Hillsboro		4.7665		4.7665
	Sanitary Dist-Clean Water Services				-
	Port-Portland		0.0701		0.0701
	Regional-Metro Zoo		0.0966	0.1872	0.2838
	Regional-Tri Met			0.1104	0.1104
	Total Tax Rate		5.4115	7.5736	2.8211
RMV Limited Tax Rate		5.0000	7.5736	2.8211	15.3947
Assessed Value		\$465,070			

039.02	County-Washington		2.6404	0.2327	2.8731	
	ESD-NW Regional	0.1538			0.1538	
	Community College-Portland	0.2828		0.2271	0.5099	
	School-Hillsboro #1J	4.9749		1.7310	6.7059	
	Fire-TV Fire & Rescue		1.7752	0.0507	1.8259	
	Port-Portland		0.0701		0.0701	
	Total Tax Rate		5.4115	4.4857	2.2415	12.1387
	RMV Limited Tax Rate		5.0000	4.4857	2.2415	11.7272
	Assessed Value		\$41,754,437			

2004-05 Washington County Detail Tax Rate

Tax Code	District	School	Government	Unlimited	Total
039.03	County-Washington		2.6404	0.2327	2.8731
	ESD-NW Regional	0.1538			0.1538
	Community College-Portland	0.2828		0.2271	0.5099
	School-Hillsboro #1J	4.9749		1.7310	6.7059
	Fire-Wash Co RFPD #2		1.1219		1.1219
	Port-Portland		0.0701		0.0701
	Total Tax Rate		5.4115	3.8324	2.1908
RMV Limited Tax Rate		5.0000	3.8324	2.1908	11.0232
Assessed Value		\$123,789,206			

039.06	County-Washington		2.6404	0.2327	2.8731
	ESD-NW Regional	0.1538			0.1538
	Community College-Portland	0.2828		0.2271	0.5099
	School-Hillsboro #1J	4.9749		1.7310	6.7059
	Water-Wolsborn Farms				-
	Fire-Wash Co RFPD #2		1.1219		1.1219
	Port-Portland		0.0701		0.0701
Total Tax Rate		5.4115	3.8324	2.1908	11.4347
RMV Limited Tax Rate		5.0000	3.8324	2.1908	11.0232
Assessed Value		\$8,041,998			

039.07	County-Washington		2.6404	0.2327	2.8731
	ESD-NW Regional	0.1538			0.1538
	Community College-Portland	0.2828		0.2271	0.5099
	School-Hillsboro #1J	4.9749		1.7310	6.7059
	Fire-TV Fire & Rescue		1.7752	0.0507	1.8259
	Port-Portland		0.0701		0.0701
	Regional-Metro Zoo		0.0966	0.1872	0.2838
Regional-Tri Met			0.1104	0.1104	
Total Tax Rate		5.4115	4.5823	2.5391	12.5329
RMV Limited Tax Rate		5.0000	4.5823	2.5391	12.1214
Assessed Value		\$7,215,340			

039.08	County-Washington		2.6404	0.2327	2.8731
	ESD-NW Regional	0.1538			0.1538
	Community College-Portland	0.2828		0.2271	0.5099
	School-Hillsboro #1J	4.9749		1.7310	6.7059
	Fire-TV Fire & Rescue		1.7752	0.0507	1.8259
	Port-Portland		0.0701		0.0701
	Regional-Tri Met			0.1104	0.1104
Total Tax Rate		5.4115	4.4857	2.3519	12.2491
RMV Limited Tax Rate		5.0000	4.4857	2.3519	11.8376
Assessed Value		\$358,730			

2004-05 Washington County Detail Tax Rate

Tax Code	District	School	Government	Unlimited	Total
039.09	County-Washington		2.6404	0.2327	2.8731
	ESD-NW Regional	0.1538			0.1538
	Community College-Portland	0.2828		0.2271	0.5099
	School-Hillsboro #1J	4.9749		1.7310	6.7059
	Fire-Wash Co RFPD #2		1.1219		1.1219
	Port-Portland		0.0701		0.0701
	Regional-Tri Met			0.1104	0.1104
	Total Tax Rate		5.4115	3.8324	2.3012
	RMV Limited Tax Rate	5.0000	3.8324	2.3012	11.1336
	Assessed Value	\$880,170			

039.13	County-Washington		2.6404	0.2327	2.8731
	ESD-NW Regional	0.1538			0.1538
	Community College-Portland	0.2828		0.2271	0.5099
	School-Hillsboro #1J	4.9749		1.7310	6.7059
	Road-Rainbow Lane Dist		0.4888		0.4888
	Fire-Wash Co RFPD #2		1.1219		1.1219
	Port-Portland		0.0701		0.0701
	Total Tax Rate		5.4115	4.3212	2.1908
	RMV Limited Tax Rate	5.0000	4.3212	2.1908	11.5120
	Assessed Value	\$8,323,781			

046.01 RAILROAD	County-Washington		2.6404	0.2327	2.8731	
	ESD-Willamette	0.2967			0.2967	
	Community College-Portland	0.2828		0.2271	0.5099	
	School-Newberg SD #46	4.6616		3.5499	8.2115	
	Port-Portland		0.0701		0.0701	
	Total Tax Rate		5.2411	2.7105	4.0097	11.9613
		RMV Limited Tax Rate	5.0000	2.7105	4.0097	11.7202
	Assessed Value	\$59,000				

046.05	County-Washington		2.6404	0.2327	2.8731	
	ESD-Willamette	0.2967			0.2967	
	Community College-Portland	0.2828		0.2271	0.5099	
	School-Newberg SD #46	4.6616		3.5499	8.2115	
	Fire-TV Fire & Rescue		1.7752	0.0507	1.8259	
	Port-Portland		0.0701		0.0701	
	Total Tax Rate		5.2411	4.4857	4.0604	13.7872
		RMV Limited Tax Rate	5.0000	4.4857	4.0604	13.5461
	Assessed Value	\$46,672,061				

2004-05 Washington County Detail Tax Rate

Tax Code	District	School	Government	Unlimited	Total
046.06	County-Washington		2.6404	0.2327	2.8731
	ESD-Willamette	0.2967			0.2967
	Community College-Portland	0.2828		0.2271	0.5099
	School-Newberg SD #46	4.6616		3.5499	8.2115
	Fire-Wash Co RFPD #2		1.1219		1.1219
	Port-Portland		0.0701		0.0701
	Total Tax Rate	5.2411	3.8324	4.0097	13.0832
	RMV Limited Tax Rate	5.0000		4.0097	9.0097
	Assessed Value	\$23,409,000			

049.03	County-Washington		2.6404	0.2327	2.8731
	ESD-NW Regional	0.1538			0.1538
	Community College-Portland	0.2828		0.2271	0.5099
	School-Vernonia SD #49	5.0121			5.0121
	Port-Portland		0.0701		0.0701
	Total Tax Rate	5.4487	2.7105	0.4598	8.6190
		RMV Limited Tax Rate	5.0000	2.7105	0.4598
	Assessed Value	\$2,213,260			

049.05	County-Washington		2.6404	0.2327	2.8731
	ESD-NW Regional	0.1538			0.1538
	Community College-Portland	0.2828		0.2271	0.5099
	School-Vernonia SD #49	5.0121			5.0121
	Port-Portland		0.0701		0.0701
	Total Tax Rate	5.4487	2.7105	0.4598	8.6190
		RMV Limited Tax Rate	5.0000	2.7105	0.4598
	Assessed Value	\$633,030			

049.06	County-Washington		2.6404	0.2327	2.8731
	ESD-NW Regional	0.1538			0.1538
	Community College-Portland	0.2828		0.2271	0.5099
	School-Vernonia SD #49	5.0121			5.0121
	Fire-Banks Rural		1.0831	0.3279	1.4110
	Port-Portland		0.0701		0.0701
	Total Tax Rate	5.4487	3.7936	0.7877	10.0300
	RMV Limited Tax Rate	5.0000	3.7936	0.7877	9.5813
	Assessed Value	\$1,459,970			

2004-05 Washington County Detail Tax Rate

Tax Code	District	School	Government	Unlimited	Total
050.93	County-Enhanced Patrol		1.1424		1.1424
	County-Washington		2.6404	0.2327	2.8731
	County-Road Maintenance		0.2456		0.2456
	ESD-NW Regional	0.1538			0.1538
	Community College-Portland	0.2828		0.2271	0.5099
	School-Beaverton SD #48	4.6930		1.9038	6.5968
	Water-West Slope				-
	Sanitary Dist-Clean Water Services				-
	Park & Rec-Tualatin Hills		1.3073	0.1478	1.4551
	Fire-TV Fire & Rescue		1.7752	0.0507	1.8259
	Port-Portland		0.0701		0.0701
	Regional-Metro Zoo		0.0966	0.1872	0.2838
	Regional-Tri Met			0.1104	0.1104
	Total Tax Rate		5.1296	7.2776	2.8597
RMV Limited Tax Rate		5.0000	7.2776	2.8597	15.1373
Assessed Value		\$569,074,847			

050.94	County-Washington		2.6404	0.2327	2.8731	
	ESD-NW Regional	0.1538			0.1538	
	Community College-Portland	0.2828		0.2271	0.5099	
	School-Beaverton SD #48	4.6930		1.9038	6.5968	
	Water-Tualatin Valley				-	
	Water-Tual Valley Bond "Metzger"			0.1335	0.1335	
	Sanitary Dist-Clean Water Services				-	
	Fire-TV Fire & Rescue		1.7752	0.0507	1.8259	
	City-Tigard		2.5131	0.1846	2.6977	
	Port-Portland		0.0701		0.0701	
	Regional-Metro Zoo		0.0966	0.1872	0.2838	
	Regional-Tri Met			0.1104	0.1104	
	Total Tax Rate		5.1296	7.0954	3.0300	15.2550
	RMV Limited Tax Rate		5.0000	7.0954	3.0300	15.1254
Assessed Value		\$164,551,377				

051.40	County-Enhanced Patrol		1.1424		1.1424
	County-Washington		2.6404	0.2327	2.8731
	County-Road Maintenance		0.2456		0.2456
	ESD-NW Regional	0.1538			0.1538
	Community College-Portland	0.2828		0.2271	0.5099
	School-Beaverton SD #48	4.6930		1.9038	6.5968
	Water-Tualatin Valley - "Wolf Creek"			0.0566	0.0566
	Sanitary Dist-Clean Water Services				-
	Park & Rec-Tualatin Hills		1.3073	0.1478	1.4551
	Fire-TV Fire & Rescue		1.7752	0.0507	1.8259
	City-Hillsboro		4.7665		4.7665
	Port-Portland		0.0701		0.0701
	Regional-Metro Zoo		0.0966	0.1872	0.2838
	Regional-Tri Met			0.1104	0.1104
Total Tax Rate		5.1296	12.0441	2.9163	20.0900
RMV Limited Tax Rate		5.0000	12.0441	2.9163	19.9604
Assessed Value		\$104,460			

2004-05 Washington County Detail Tax Rate

Tax Code	District	School	Government	Unlimited	Total	
051.42	County-Washington		2.6404	0.2327	2.8731	
	ESD-NW Regional	0.1538			0.1538	
	Community College-Portland	0.2828		0.2271	0.5099	
	School-Beaverton SD #48	4.6930		1.9038	6.5968	
	Water-Tualatin Valley - "Wolf Creek"			0.0566	0.0566	
	Sanitary Dist-Clean Water Services				-	
	Park & Rec-Tualatin Hills		1.3073	0.1478	1.4551	
	Fire-TV Fire & Rescue		1.7752	0.0507	1.8259	
	Port-Portland		0.0701		0.0701	
	Regional-Metro Zoo		0.0966	0.1872	0.2838	
	Regional-Tri Met			0.1104	0.1104	
	Total Tax Rate		5.1296	5.8896	2.9163	13.9355
	RMV Limited Tax Rate		5.0000	5.8896	2.9163	13.8059
Assessed Value		\$67,135				

051.46	County-Washington		2.6404	0.2327	2.8731	
	ESD-NW Regional	0.1538			0.1538	
	Community College-Portland	0.2828		0.2271	0.5099	
	School-Beaverton SD #48	4.6930		1.9038	6.5968	
	Sanitary Dist-Clean Water Services				-	
	Park & Rec-Tualatin Hills		1.3073	0.1478	1.4551	
	City-Hillsboro		4.7665		4.7665	
	Port-Portland		0.0701		0.0701	
	Regional-Metro Zoo		0.0966	0.1872	0.2838	
	Regional-Tri Met			0.1104	0.1104	
	Total Tax Rate		5.1296	8.8809	2.8090	16.8195
	RMV Limited Tax Rate		5.0000	8.8809	2.8090	16.6899
	Assessed Value		\$3,976,396			

051.47	County-Washington		2.6404	0.2327	2.8731	
	ESD-NW Regional	0.1538			0.1538	
	Community College-Portland	0.2828		0.2271	0.5099	
	School-Beaverton SD #48	4.6930		1.9038	6.5968	
	Water-Tualatin Valley - "Wolf Creek"			0.0566	0.0566	
	Sanitary Dist-Clean Water Services				-	
	Park & Rec-Tualatin Hills		1.3073	0.1478	1.4551	
	City-Hillsboro		4.7665		4.7665	
	Port-Portland		0.0701		0.0701	
	Regional-Metro Zoo		0.0966	0.1872	0.2838	
	Regional-Tri Met			0.1104	0.1104	
	Total Tax Rate		5.1296	8.8809	2.8656	16.8761
	RMV Limited Tax Rate		5.0000	8.8809	2.8656	16.7465
Assessed Value		\$74,154,068				

2004-05 Washington County Detail Tax Rate

Tax Code	District	School	Government	Unlimited	Total
051.48	County-Washington		2.6404	0.2327	2.8731
	ESD-NW Regional	0.1538			0.1538
	Community College-Portland	0.2828		0.2271	0.5099
	School-Beaverton SD #48	4.6930		1.9038	6.5968
	Sanitary Dist-Clean Water Services				-
	City-Hillsboro		4.7665		4.7665
	Port-Portland		0.0701		0.0701
	Regional-Metro Zoo		0.0966	0.1872	0.2838
	Regional-Tri Met			0.1104	0.1104
	Total Tax Rate		5.1296	7.5736	2.6612
RMV Limited Tax Rate		5.0000	7.5736	2.6612	15.2348
Assessed Value		\$21,058,246			

051.49	County-Washington		2.6404	0.2327	2.8731
	ESD-NW Regional	0.1538			0.1538
	Community College-Portland	0.2828		0.2271	0.5099
	School-Beaverton SD #48	4.6930		1.9038	6.5968
	Water-Tualatin Valley - "Wolf Creek"			0.0566	0.0566
	Sanitary Dist-Clean Water Services				-
	City-Hillsboro		4.7665		4.7665
	Port-Portland		0.0701		0.0701
	Regional-Metro Zoo		0.0966	0.1872	0.2838
	Regional-Tri Met			0.1104	0.1104
Total Tax Rate		5.1296	7.5736	2.7178	15.4210
RMV Limited Tax Rate		5.0000	7.5736	2.7178	15.2914
Assessed Value		\$273,133,877			

051.50	County-Enhanced Patrol		1.1424		1.1424	
	County-Washington		2.6404	0.2327	2.8731	
	County-Road Maintenance		0.2456		0.2456	
	ESD-NW Regional	0.1538			0.1538	
	Community College-Portland	0.2828		0.2271	0.5099	
	School-Beaverton SD #48	4.6930		1.9038	6.5968	
	Water-Tualatin Valley - "Wolf Creek"			0.0566	0.0566	
	Sanitary Dist-Clean Water Services				-	
	Park & Rec-Tualatin Hills		1.3073	0.1478	1.4551	
	Fire-TV Fire & Rescue		1.7752	0.0507	1.8259	
	Port-Portland		0.0701		0.0701	
	Regional-Metro Zoo		0.0966	0.1872	0.2838	
	Regional-Tri Met			0.1104	0.1104	
	Total Tax Rate		5.1296	7.2776	2.9163	15.3235
	RMV Limited Tax Rate		5.0000	7.2776	2.9163	15.1939
Assessed Value		\$6,454,235,693				

2004-05 Washington County Detail Tax Rate

Tax Code	District	School	Government	Unlimited	Total
051.51	County-Washington		2.6404	0.2327	2.8731
	ESD-NW Regional	0.1538			0.1538
	Community College-Portland	0.2828		0.2271	0.5099
	School-Beaverton SD #48	4.6930		1.9038	6.5968
	Water-Tualatin Valley - "Wolf Creek"			0.0566	0.0566
	Sanitary Dist-Clean Water Services				-
	Park & Rec-Tualatin Hills		1.3073	0.1478	1.4551
	Fire-TV Fire & Rescue		1.7752	0.0507	1.8259
	City-Beaverton		3.6840	0.4201	4.1041
	Port-Portland		0.0701		0.0701
	Regional-Metro Zoo		0.0966	0.1872	0.2838
	Regional-Tri Met			0.1104	0.1104
	Total Tax Rate		5.1296	9.5736	3.3364
RMV Limited Tax Rate		5.0000	9.5736	3.3364	17.9100
Assessed Value		\$1,053,783,060			

051.52	County-Washington		2.6404	0.2327	2.8731	
	ESD-NW Regional	0.1538			0.1538	
	Community College-Portland	0.2828		0.2271	0.5099	
	School-Beaverton SD #48	4.6930		1.9038	6.5968	
	Water-Tualatin Valley - "Wolf Creek"			0.0566	0.0566	
	Park & Rec-Tualatin Hills		1.3073	0.1478	1.4551	
	Fire-TV Fire & Rescue		1.7752	0.0507	1.8259	
	Port-Portland		0.0701		0.0701	
	Regional-Metro Zoo		0.0966	0.1872	0.2838	
	Regional-Tri Met			0.1104	0.1104	
	Total Tax Rate		5.1296	5.8896	2.9163	13.9355
	RMV Limited Tax Rate		5.0000	5.8896	2.9163	13.8059
	Assessed Value		\$88,025,958			

051.53	County-Enhanced Patrol		1.1424		1.1424
	County-Washington		2.6404	0.2327	2.8731
	County-Road Maintenance		0.2456		0.2456
	ESD-NW Regional	0.1538			0.1538
	Community College-Portland	0.2828		0.2271	0.5099
	School-Beaverton SD #48	4.6930		1.9038	6.5968
	Sanitary Dist-Clean Water Services				-
	Water-Tualatin Valley				-
	Park & Rec-Tualatin Hills		1.3073	0.1478	1.4551
	Fire-TV Fire & Rescue		1.7752	0.0507	1.8259
	Port-Portland		0.0701		0.0701
	Regional-Metro Zoo		0.0966	0.1872	0.2838
	Regional-Tri Met			0.1104	0.1104
Total Tax Rate		5.1296	7.2776	2.8597	15.2669
RMV Limited Tax Rate		5.0000	7.2776	2.8597	15.1373
Assessed Value		\$326,287,039			

2004-05 Washington County Detail Tax Rate

Tax Code	District	School	Government	Unlimited	Total	
051.54	County-Washington		2.6404	0.2327	2.8731	
	ESD-NW Regional	0.1538			0.1538	
	Community College-Portland	0.2828		0.2271	0.5099	
	School-Beaverton SD #48	4.6930		1.9038	6.5968	
	Fire-TV Fire & Rescue		1.7752	0.0507	1.8259	
	Port-Portland		0.0701		0.0701	
	Regional-Metro Zoo		0.0966	0.1872	0.2838	
	Regional-Tri Met			0.1104	0.1104	
	Total Tax Rate		5.1296	4.5823	2.7119	12.4238
	RMV Limited Tax Rate		5.0000	4.5823	2.7119	12.2942
Assessed Value		\$7,934,300				

051.55	County-Enhanced Patrol		1.1424		1.1424	
	County-Washington		2.6404	0.2327	2.8731	
	County-Road Maintenance		0.2456		0.2456	
	ESD-NW Regional	0.1538			0.1538	
	Community College-Portland	0.2828		0.2271	0.5099	
	School-Beaverton SD #48	4.6930		1.9038	6.5968	
	Sanitary Dist-Clean Water Services				-	
	Park & Rec-Tualatin Hills		1.3073	0.1478	1.4551	
	Fire-TV Fire & Rescue		1.7752	0.0507	1.8259	
	Port-Portland		0.0701		0.0701	
	Regional-Metro Zoo		0.0966	0.1872	0.2838	
	Regional-Tri Met			0.1104	0.1104	
	Total Tax Rate		5.1296	7.2776	2.8597	15.2669
	RMV Limited Tax Rate		5.0000	7.2776	2.8597	15.1373
Assessed Value		\$2,122,368				

051.56	County-Washington		2.6404	0.2327	2.8731
	ESD-NW Regional	0.1538			0.1538
	Community College-Portland	0.2828		0.2271	0.5099
	School-Beaverton SD #48	4.6930		1.9038	6.5968
	Water-Tualatin Valley - "Wolf Creek"			0.0566	0.0566
	Fire-TV Fire & Rescue		1.7752	0.0507	1.8259
	Port-Portland		0.0701		0.0701
	Regional-Metro Zoo		0.0966	0.1872	0.2838
	Regional-Tri Met			0.1104	0.1104
	Total Tax Rate		5.1296	4.5823	2.7685
RMV Limited Tax Rate		5.0000	4.5823	2.7685	12.3508
Assessed Value		\$58,632,607			

2004-05 Washington County Detail Tax Rate

Tax Code	District	School	Government	Unlimited	Total	
051.57	County-Washington		2.6404	0.2327	2.8731	
	ESD-NW Regional	0.1538			0.1538	
	Community College-Portland	0.2828		0.2271	0.5099	
	School-Beaverton SD #48	4.6930		1.9038	6.5968	
	Park & Rec-Tualatin Hills		1.3073	0.1478	1.4551	
	Fire-TV Fire & Rescue		1.7752	0.0507	1.8259	
	Port-Portland		0.0701		0.0701	
	Regional-Metro Zoo		0.0966	0.1872	0.2838	
	Regional-Tri Met			0.1104	0.1104	
	Total Tax Rate		5.1296	5.8896	2.8597	13.8789
	RMV Limited Tax Rate		5.0000	5.8896	2.8597	13.7493
Assessed Value		\$16,676,376				

051.58	County-Washington		2.6404	0.2327	2.8731	
	ESD-NW Regional	0.1538			0.1538	
	Community College-Portland	0.2828		0.2271	0.5099	
	School-Beaverton SD #48	4.6930		1.9038	6.5968	
	Sanitary Dist-Clean Water Services				-	
	Park & Rec-Tualatin Hills		1.3073	0.1478	1.4551	
	Fire-TV Fire & Rescue		1.7752	0.0507	1.8259	
	City-Beaverton		3.6840	0.4201	4.1041	
	Port-Portland		0.0701		0.0701	
	Regional-Metro Zoo		0.0966	0.1872	0.2838	
	Regional-Tri Met			0.1104	0.1104	
	Total Tax Rate		5.1296	9.5736	3.2798	17.9830
	RMV Limited Tax Rate		5.0000	9.5736	3.2798	17.8534
Assessed Value		\$4,061,530,318				

051.60	County-Washington		2.6404	0.2327	2.8731	
	ESD-NW Regional	0.1538			0.1538	
	Community College-Portland	0.2828		0.2271	0.5099	
	School-Beaverton SD #48	4.6930		1.9038	6.5968	
	Water-Tualatin Valley - "Wolf Creek"			0.0566	0.0566	
	Sanitary Dist-Clean Water Services				-	
	Fire-TV Fire & Rescue		1.7752	0.0507	1.8259	
	City-Beaverton		3.6840	0.4201	4.1041	
	Port-Portland		0.0701		0.0701	
	Regional-Metro Zoo		0.0966	0.1872	0.2838	
	Regional-Tri Met			0.1104	0.1104	
	Total Tax Rate		5.1296	8.2663	3.1886	16.5845
	RMV Limited Tax Rate		5.0000	8.2663	3.1886	16.4549
Assessed Value		\$10,452,040				

2004-05 Washington County Detail Tax Rate

Tax Code	District	School	Government	Unlimited	Total
051.61	County-Washington		2.6404	0.2327	2.8731
	ESD-NW Regional	0.1538			0.1538
	Community College-Portland	0.2828		0.2271	0.5099
	School-Beaverton SD #48	4.6930		1.9038	6.5968
	Sanitary Dist-Clean Water Services				-
	Fire-TV Fire & Rescue		1.7752	0.0507	1.8259
	City-Beaverton		3.6840	0.4201	4.1041
	Port-Portland		0.0701		0.0701
	Regional-Metro Zoo		0.0966	0.1872	0.2838
	Regional-Tri Met			0.1104	0.1104
	Total Tax Rate	5.1296	8.2663	3.1320	16.5279
	RMV Limited Tax Rate	5.0000	8.2663	3.1320	16.3983
	Assessed Value	\$41,279,347			

051.62	County-Washington		2.6404	0.2327	2.8731
	ESD-NW Regional	0.1538			0.1538
	Community College-Portland	0.2828		0.2271	0.5099
	School-Beaverton SD #48	4.6930		1.9038	6.5968
	Water-West Slope				-
	Sanitary Dist-Clean Water Services				-
	Fire-TV Fire & Rescue		1.7752	0.0507	1.8259
	Park & Rec-Tualatin Hills		1.3073	0.1478	1.4551
	City-Beaverton		3.6840	0.4201	4.1041
	Port-Portland		0.0701		0.0701
	Regional-Metro Zoo		0.0966	0.1872	0.2838
	Regional-Tri Met			0.1104	0.1104
	Total Tax Rate	5.1296	9.5736	3.2798	17.9830
RMV Limited Tax Rate	5.0000	9.5736	3.2798	17.8534	
Assessed Value	\$109,286,375				

051.63	County-Washington		2.6404	0.2327	2.8731
	ESD-NW Regional	0.1538			0.1538
	Community College-Portland	0.2828		0.2271	0.5099
	School-Beaverton SD #48	4.6930		1.9038	6.5968
	Water-Tualatin Valley				-
	Park & Rec-Tualatin Hills		1.3073	0.1478	1.4551
	Fire-TV Fire & Rescue		1.7752	0.0507	1.8259
	Port-Portland		0.0701		0.0701
	Regional-Metro Zoo		0.0966	0.1872	0.2838
	Regional-Tri Met			0.1104	0.1104
	Total Tax Rate	5.1296	5.8896	2.8597	13.8789
	RMV Limited Tax Rate	5.0000	5.8896	2.8597	13.7493
	Assessed Value	\$1,430,740			

2004-05 Washington County Detail Tax Rate

Tax Code	District	School	Government	Unlimited	Total
051.64	County-Enhanced Patrol		1.1424		1.1424
	County-Washington		2.6404	0.2327	2.8731
	County-Road Maintenance		0.2456		0.2456
	ESD-NW Regional	0.1538			0.1538
	Community College-Portland	0.2828		0.2271	0.5099
	School-Beaverton SD #48	4.6930		1.9038	6.5968
	Water-Raleigh				-
	Sanitary Dist-Clean Water Services				-
	Park & Rec-Tualatin Hills		1.3073	0.1478	1.4551
	Fire-TV Fire & Rescue		1.7752	0.0507	1.8259
	Port-Portland		0.0701		0.0701
	Regional-Metro Zoo		0.0966	0.1872	0.2838
	Regional-Tri Met			0.1104	0.1104
	Total Tax Rate		5.1296	7.2776	2.8597
RMV Limited Tax Rate		5.0000	7.2776	2.8597	15.1373
Assessed Value		\$307,629,969			

051.65	County-Enhanced Patrol		1.1424		1.1424
	County-Washington		2.6404	0.2327	2.8731
	County-Road Maintenance		0.2456		0.2456
	ESD-NW Regional	0.1538			0.1538
	Community College-Portland	0.2828		0.2271	0.5099
	School-Beaverton SD #48	4.6930		1.9038	6.5968
	Water-Tualatin Valley				-
	Water-Tual Valley Bond "Metzger"			0.1335	0.1335
	Sanitary Dist-Clean Water Services				-
	Park & Rec-Tualatin Hills		1.3073	0.1478	1.4551
	Fire-TV Fire & Rescue		1.7752	0.0507	1.8259
	Port-Portland		0.0701		0.0701
	Regional-Metro Zoo		0.0966	0.1872	0.2838
	Regional-Tri Met			0.1104	0.1104
Total Tax Rate		5.1296	7.2776	2.9932	15.4004
RMV Limited Tax Rate		5.0000	7.2776	2.9932	15.2708
Assessed Value		\$466,848,295			

051.68	County-Washington		2.6404	0.2327	2.8731	
	ESD-NW Regional	0.1538			0.1538	
	Community College-Portland	0.2828		0.2271	0.5099	
	School-Beaverton SD #48	4.6930		1.9038	6.5968	
	Water-Tualatin Valley				-	
	Sanitary Dist-Clean Water Services				-	
	Park & Rec-Tualatin Hills		1.3073	0.1478	1.4551	
	City-Beaverton		3.6840	0.4201	4.1041	
	Fire-TV Fire & Rescue		1.7752	0.0507	1.8259	
	Port-Portland		0.0701		0.0701	
	Regional-Metro Zoo		0.0966	0.1872	0.2838	
	Regional-Tri Met			0.1104	0.1104	
	Total Tax Rate		5.1296	9.5736	3.2798	17.9830
	RMV Limited Tax Rate		5.0000	9.5736	3.2798	17.8534
Assessed Value		\$121,026,637				

2004-05 Washington County Detail Tax Rate

Tax Code	District	School	Government	Unlimited	Total
051.69	County-Washington		2.6404	0.2327	2.8731
	ESD-NW Regional	0.1538			0.1538
	Community College-Portland	0.2828		0.2271	0.5099
	School-Beaverton SD #48	4.6930		1.9038	6.5968
	Water-Tualatin Valley				-
	Sanitary Dist-Clean Water Services				-
	City-Hillsboro		4.7665		4.7665
	Port-Portland		0.0701		0.0701
	Regional-Metro Zoo		0.0966	0.1872	0.2838
	Regional-Tri Met			0.1104	0.1104
	Total Tax Rate		5.1296	7.5736	2.6612
RMV Limited Tax Rate		5.0000	7.5736	2.6612	15.2348
Assessed Value		\$262,743,258			

051.70	County-Washington		2.6404	0.2327	2.8731
	ESD-NW Regional	0.1538			0.1538
	Community College-Portland	0.2828		0.2271	0.5099
	School-Beaverton SD #48	4.6930		1.9038	6.5968
	Water-Tualatin Valley				-
	Sanitary Dist-Clean Water Services				-
	Park & Rec-Tualatin Hills		1.3073	0.1478	1.4551
	City-Hillsboro		4.7665		4.7665
	Port-Portland		0.0701		0.0701
	Regional-Metro Zoo		0.0966	0.1872	0.2838
	Regional-Tri Met			0.1104	0.1104
Total Tax Rate		5.1296	8.8809	2.8090	16.8195
RMV Limited Tax Rate		5.0000	8.8809	2.8090	16.6899
Assessed Value		\$3,696,269			

051.73	County-Washington		2.6404	0.2327	2.8731	
	ESD-NW Regional	0.1538			0.1538	
	Community College-Portland	0.2828		0.2271	0.5099	
	School-Beaverton SD #48	4.6930		1.9038	6.5968	
	Fire-TV Fire & Rescue		1.7752	0.0507	1.8259	
	City-Tigard		2.5131	0.1846	2.6977	
	Port-Portland		0.0701		0.0701	
	Regional-Metro Zoo		0.0966	0.1872	0.2838	
	Regional-Tri Met			0.1104	0.1104	
	Total Tax Rate		5.1296	7.0954	2.8965	15.1215
	RMV Limited Tax Rate		5.0000	7.0954	2.8965	14.9919
Assessed Value		\$11,835,380				

2004-05 Washington County Detail Tax Rate

Tax Code	District	School	Government	Unlimited	Total	
051.74	County-Enhanced Patrol		1.1424		1.1424	
	County-Washington		2.6404	0.2327	2.8731	
	County-Road Maintenance		0.2456		0.2456	
	ESD-NW Regional	0.1538			0.1538	
	Community College-Portland	0.2828		0.2271	0.5099	
	School-Beaverton SD #48	4.6930		1.9038	6.5968	
	Fire-TV Fire & Rescue		1.7752	0.0507	1.8259	
	Port-Portland		0.0701		0.0701	
	Regional-Metro Zoo		0.0966	0.1872	0.2838	
	Regional-Tri Met			0.1104	0.1104	
	Total Tax Rate		5.1296	5.9703	2.7119	13.8118
	RMV Limited Tax Rate		5.0000	5.9703	2.7119	13.6822
	Assessed Value		\$44,300			

051.75	County-Washington		2.6404	0.2327	2.8731	
	ESD-NW Regional	0.1538			0.1538	
	Community College-Portland	0.2828		0.2271	0.5099	
	School-Beaverton SD #48	4.6930		1.9038	6.5968	
	Water-Tualatin Valley				-	
	Water-Tual Valley Bond "Metzger"			0.1335	0.1335	
	Sanitary Dist-Clean Water Services				-	
	Park & Rec-Tualatin Hills		1.3073	0.1478	1.4551	
	Fire-TV Fire & Rescue		1.7752	0.0507	1.8259	
	City-Beaverton		3.6840	0.4201	4.1041	
	Port-Portland		0.0701		0.0701	
	Regional-Metro Zoo		0.0966	0.1872	0.2838	
	Regional-Tri Met			0.1104	0.1104	
	Total Tax Rate		5.1296	9.5736	3.4133	18.1165
	RMV Limited Tax Rate		5.0000	9.5736	3.4133	17.9869
Assessed Value		\$102,690,245				

051.76	County-Washington		2.6404	0.2327	2.8731	
	ESD-NW Regional	0.1538			0.1538	
	Community College-Portland	0.2828		0.2271	0.5099	
	School-Beaverton SD #48	4.6930		1.9038	6.5968	
	Water-Tualatin Valley				-	
	Fire-TV Fire & Rescue		1.7752	0.0507	1.8259	
	Port-Portland		0.0701		0.0701	
	Regional-Metro Zoo		0.0966	0.1872	0.2838	
	Regional-Tri Met			0.1104	0.1104	
	Total Tax Rate		5.1296	4.5823	2.7119	12.4238
	RMV Limited Tax Rate		5.0000	4.5823	2.7119	12.2942
	Assessed Value		\$850			

2004-05 Washington County Detail Tax Rate

Tax Code	District	School	Government	Unlimited	Total	
051.78	County-Enhanced Patrol		1.1424		1.1424	
	County-Washington		2.6404	0.2327	2.8731	
	County-Road Maintenance		0.2456		0.2456	
	ESD-NW Regional	0.1538			0.1538	
	Community College-Portland	0.2828		0.2271	0.5099	
	School-Beaverton SD #48	4.6930		1.9038	6.5968	
	Sanitary Dist-Clean Water Services				-	
	Fire-TV Fire & Rescue		1.7752	0.0507	1.8259	
	Port-Portland		0.0701		0.0701	
	Regional-Metro Zoo		0.0966	0.1872	0.2838	
	Regional-Tri Met			0.1104	0.1104	
	Total Tax Rate		5.1296	5.9703	2.7119	13.8118
	RMV Limited Tax Rate		5.0000	5.9703	2.7119	13.6822
Assessed Value		\$210,441,556				

051.80	County-Enhanced Patrol		1.1424		1.1424
	County-Washington		2.6404	0.2327	2.8731
	County-Road Maintenance		0.2456		0.2456
	ESD-NW Regional	0.1538			0.1538
	Community College-Portland	0.2828		0.2271	0.5099
	School-Beaverton SD #48	4.6930		1.9038	6.5968
	Water-Tualatin Valley				-
	Sanitary Dist-Clean Water Services				-
	Fire-TV Fire & Rescue		1.7752	0.0507	1.8259
	Port-Portland		0.0701		0.0701
	Regional-Metro Zoo		0.0966	0.1872	0.2838
	Regional-Tri Met			0.1104	0.1104
	Total Tax Rate		5.1296	5.9703	2.7119
RMV Limited Tax Rate		5.0000	5.9703	2.7119	13.6822
Assessed Value		\$287,701,171			

051.85	County-Washington		2.6404	0.2327	2.8731	
	ESD-NW Regional	0.1538			0.1538	
	Community College-Portland	0.2828		0.2271	0.5099	
	School-Beaverton SD #48	4.6930		1.9038	6.5968	
	Sanitary Dist-Clean Water Services				-	
	Fire-TV Fire & Rescue		1.7752	0.0507	1.8259	
	City-Tigard		2.5131	0.1846	2.6977	
	Port-Portland		0.0701		0.0701	
	Regional-Metro Zoo		0.0966	0.1872	0.2838	
	Regional-Tri Met			0.1104	0.1104	
	Total Tax Rate		5.1296	7.0954	2.8965	15.1215
	RMV Limited Tax Rate		5.0000	7.0954	2.8965	14.9919
	Assessed Value		\$437,245,561			

2004-05 Washington County Detail Tax Rate

Tax Code	District	School	Government	Unlimited	Total
052.00	County-Enhanced Patrol		1.1424		1.1424
RAILROAD	County-Washington		2.6404	0.2327	2.8731
	County-Road Maintenance		0.2456		0.2456
	ESD-NW Regional	0.1538			0.1538
	Community College-Portland	0.2828		0.2271	0.5099
	School-Beaverton SD #48	4.6930		1.9038	6.5968
	Water-Tualatin Valley - "Wolf Creek"			0.0566	0.0566
	Sanitary Dist-Clean Water Services				-
	Park & Rec-Tualatin Hills		1.3073	0.1478	1.4551
	Port-Portland		0.0701		0.0701
	Regional-Metro Zoo		0.0966	0.1872	0.2838
	Regional-Tri Met			0.1104	0.1104
	Total Tax Rate	5.1296	5.5024	2.8656	13.4976
	RMV Limited Tax Rate	5.0000	5.5024	2.8656	13.3680
	Assessed Value	\$102,100			

052.01	County-Enhanced Patrol		1.1424		1.1424
RAILROAD	County-Washington		2.6404	0.2327	2.8731
	County-Road Maintenance		0.2456		0.2456
	ESD-NW Regional	0.1538			0.1538
	Community College-Portland	0.2828		0.2271	0.5099
	School-Beaverton SD #48	4.6930		1.9038	6.5968
	Sanitary Dist-Clean Water Services				-
	Park & Rec-Tualatin Hills		1.3073	0.1478	1.4551
	Port-Portland		0.0701		0.0701
	Regional-Metro Zoo		0.0966	0.1872	0.2838
	Regional-Tri Met			0.1104	0.1104
	Total Tax Rate	5.1296	5.5024	2.8090	13.4410
	RMV Limited Tax Rate	5.0000	5.5024	2.8090	13.3114
	Assessed Value	\$27,000			

052.05	County-Washington		2.6404	0.2327	2.8731
RAILROAD	ESD-NW Regional	0.1538			0.1538
	Community College-Portland	0.2828		0.2271	0.5099
	School-Beaverton SD #48	4.6930		1.9038	6.5968
	Water-Tualatin Valley				-
	Sanitary Dist-Clean Water Services				-
	Park & Rec-Tualatin Hills		1.3073	0.1478	1.4551
	City-Beaverton		3.6840	0.4201	4.1041
	Port-Portland		0.0701		0.0701
	Regional-Metro Zoo		0.0966	0.1872	0.2838
	Regional-Tri Met			0.1104	0.1104
	Total Tax Rate	5.1296	7.7984	3.2291	16.1571
	RMV Limited Tax Rate	5.0000	7.7984	3.2291	16.0275
	Assessed Value	\$85,000			

2004-05 Washington County Detail Tax Rate

Tax Code	District	School	Government	Unlimited	Total
052.13	County-Washington		2.6404	0.2327	2.8731
	ESD-NW Regional	0.1538			0.1538
	Community College-Portland	0.2828		0.2271	0.5099
	School-Beaverton SD #48	4.6930		1.9038	6.5968
	Water-Tualatin Valley - "Wolf Creek"			0.0566	0.0566
	Sanitary Dist-Clean Water Services				-
	Fire-TV Fire & Rescue		1.7752	0.0507	1.8259
	Port-Portland		0.0701		0.0701
	Regional-Metro Zoo		0.0966	0.1872	0.2838
	Regional-Tri Met			0.1104	0.1104
	Total Tax Rate	5.1296	4.5823	2.7685	12.4804
	RMV Limited Tax Rate	5.0000	4.5823	2.7685	12.3508
	Assessed Value	\$411,116			

052.17	County-Enhanced Patrol		1.1424		1.1424
	County-Washington		2.6404	0.2327	2.8731
	County-Road Maintenance		0.2456		0.2456
	ESD-NW Regional	0.1538			0.1538
	Community College-Portland	0.2828		0.2271	0.5099
	School-Beaverton SD #48	4.6930		1.9038	6.5968
	Water-Tualatin Valley				-
	Sanitary Dist-Clean Water Services				-
	Fire-TV Fire & Rescue		1.7752	0.0507	1.8259
	Port-Portland		0.0701		0.0701
	Regional-Metro Zoo		0.0966	0.1872	0.2838
	Regional-Tri Met			0.1104	0.1104
	Total Tax Rate	5.1296	5.9703	2.7119	13.8118
RMV Limited Tax Rate	5.0000	5.9703	2.7119	13.6822	
Assessed Value	\$1,876,900				

052.18	County-Enhanced Patrol		1.1424		1.1424
	County-Washington		2.6404	0.2327	2.8731
	County-Road Maintenance		0.2456		0.2456
	ESD-NW Regional	0.1538			0.1538
	Community College-Portland	0.2828		0.2271	0.5099
	School-Beaverton SD #48	4.6930		1.9038	6.5968
	Water-Tualatin Valley - "Wolf Creek"			0.0566	0.0566
	Sanitary Dist-Clean Water Services				-
	Fire-TV Fire & Rescue		1.7752	0.0507	1.8259
	Port-Portland		0.0701		0.0701
	Regional-Metro Zoo		0.0966	0.1872	0.2838
	Regional-Tri Met			0.1104	0.1104
	Total Tax Rate	5.1296	5.9703	2.7685	13.8684
RMV Limited Tax Rate	5.0000	5.9703	2.7685	13.7388	
Assessed Value	\$1,077,881,936				

2004-05 Washington County Detail Tax Rate

Tax Code	District	School	Government	Unlimited	Total
052.28	County-Washington		2.6404	0.2327	2.8731
	ESD-NW Regional	0.1538			0.1538
	Community College-Portland	0.2644		0.2124	0.4768
	School-Beaverton SD #48	4.6930		1.9038	6.5968
	City-Portland		7.2938	0.2019	7.4957
	Port-Portland		0.0664		0.0664
	Regional-Metro Zoo		0.0912	0.1763	0.2675
	Regional-Tri Met			0.1042	0.1042
	Urban Renewal - P			0.9324	0.9324
	Total Tax Rate		5.1112	11.0242	2.8313
	RMV Limited Tax Rate	5.0000	10.0000	2.8313	17.8313
	Assessed Value	\$40,418,935			

052.31 RAILROAD	County-Washington		2.6404	0.2327	2.8731
	ESD-NW Regional	0.1538			0.1538
	Community College-Portland	0.2828		0.2271	0.5099
	School-Beaverton SD #48	4.6930		1.9038	6.5968
	Sanitary Dist-Clean Water Services				-
	City-Tigard		2.5131	0.1846	2.6977
	Port-Portland		0.0701		0.0701
	Regional-Metro Zoo		0.0966	0.1872	0.2838
	Regional-Tri Met			0.1104	0.1104
	Total Tax Rate		5.1296	5.3202	2.8458
	RMV Limited Tax Rate	5.0000	5.3202	2.8458	13.1660
	Assessed Value	\$3,015			

052.35 RAILROAD	County-Washington		2.6404	0.2327	2.8731
	ESD-NW Regional	0.1538			0.1538
	Community College-Portland	0.2644		0.2124	0.4768
	School-Beaverton SD #48	4.6930		1.9038	6.5968
	Park & Rec-Tualatin Hills		1.3073	0.1478	1.4551
	City-Portland		7.2938	0.2019	7.4957
	Water-Tualatin Valley - "Wolf Creek"			0.0566	0.0566
	Port-Portland		0.0664		0.0664
	Regional-Metro Zoo		0.0912	0.1763	0.2675
	Regional-Tri Met			0.1042	0.1042
Urban Renewal - P			0.9324	0.9324	
Total Tax Rate		5.1112	12.3315	3.0357	20.4784
	RMV Limited Tax Rate	5.0000	10.0000	3.0357	18.0357
	Assessed Value	\$22,142			

2004-05 Washington County Detail Tax Rate

Tax Code	District	School	Government	Unlimited	Total	
052.36	County-Washington		2.6404	0.2327	2.8731	
	ESD-NW Regional	0.1538			0.1538	
	Community College-Portland	0.2644		0.2124	0.4768	
	School-Beaverton SD #48	4.6930		1.9038	6.5968	
	Water-Raleigh				-	
	Park & Rec-Tualatin Hills		1.3073	0.1478	1.4551	
	City-Portland		7.2938	0.2019	7.4957	
	Port-Portland		0.0664		0.0664	
	Regional-Metro Zoo		0.0912	0.1763	0.2675	
	Regional-Tri Met			0.1042	0.1042	
	Urban Renewal - P			0.9324	0.9324	
	Total Tax Rate		5.1112	12.3315	2.9791	20.4218
	RMV Limited Tax Rate		5.0000	10.0000	2.9791	17.9791
Assessed Value		\$2,785,122				

052.37	County-Washington		2.6404	0.2327	2.8731
	ESD-NW Regional	0.1538			0.1538
	Community College-Portland	0.2644		0.2124	0.4768
	School-Beaverton SD #48	4.6930		1.9038	6.5968
	Water-Tualatin Valley				-
	Water-Tual Valley Bond "Metzger"			0.1335	0.1335
	Park & Rec-Tualatin Hills		1.3073	0.1478	1.4551
	City-Portland		7.2938	0.2019	7.4957
	Port-Portland		0.0664		0.0664
	Regional-Metro Zoo		0.0912	0.1763	0.2675
	Regional-Tri Met			0.1042	0.1042
	Urban Renewal - P			0.9324	0.9324
	Total Tax Rate		5.1112	12.3315	3.1126
RMV Limited Tax Rate		5.0000	10.0000	3.1126	18.1126
Assessed Value		\$858,181			

052.38	County-Washington		2.6404	0.2327	2.8731	
	ESD-NW Regional	0.1538			0.1538	
	Community College-Portland	0.2644		0.2124	0.4768	
	School-Beaverton SD #48	4.6930		1.9038	6.5968	
	Water-Raleigh				-	
	City-Portland		7.2938	0.2019	7.4957	
	Port-Portland		0.0664		0.0664	
	Regional-Metro Zoo		0.0912	0.1763	0.2675	
	Regional-Tri Met			0.1042	0.1042	
	Urban Renewal - P			0.9324	0.9324	
	Total Tax Rate		5.1112	11.0242	2.8313	18.9667
	RMV Limited Tax Rate		5.0000	10.0000	2.8313	17.8313
	Assessed Value		\$92,630			

2004-05 Washington County Detail Tax Rate

Tax Code	District	School	Government	Unlimited	Total	
052.40	County-Washington		2.6404	0.2327	2.8731	
	ESD-NW Regional	0.1538			0.1538	
	Community College-Portland	0.2644		0.2124	0.4768	
	School-Beaverton SD #48	4.6930		1.9038	6.5968	
	Water-Tualatin Valley				-	
	Water-Tual Valley Bond "Metzger"			0.1335	0.1335	
	City-Portland		7.2938	0.2019	7.4957	
	Port-Portland		0.0664		0.0664	
	Regional-Metro Zoo		0.0912	0.1763	0.2675	
	Regional-Tri Met			0.1042	0.1042	
	Urban Renewal - P			0.9324	0.9324	
	Total Tax Rate		5.1112	11.0242	2.9648	19.1002
	RMV Limited Tax Rate		5.0000	10.0000	2.9648	17.9648
Assessed Value		\$7,659,030				

052.43	County-Washington		2.6404	0.2327	2.8731
	ESD-NW Regional	0.1538			0.1538
	Community College-Portland	0.2828		0.2271	0.5099
	School-Beaverton SD #48	4.6930		1.9038	6.5968
	Water-Raleigh				-
	Sanitary Dist-Clean Water Services				-
	Park & Rec-Tualatin Hills		1.3073	0.1478	1.4551
	Fire-TV Fire & Rescue		1.7752	0.0507	1.8259
	City-Beaverton		3.6840	0.4201	4.1041
	Port-Portland		0.0701		0.0701
	Regional-Metro Zoo		0.0966	0.1872	0.2838
	Regional-Tri Met			0.1104	0.1104
	Total Tax Rate		5.1296	9.5736	3.2798
RMV Limited Tax Rate		5.0000	9.5736	3.2798	17.8534
Assessed Value		\$29,363,303			

052.44	County-Washington		2.6404	0.2327	2.8731	
	ESD-NW Regional	0.1538			0.1538	
	Community College-Portland	0.2828		0.2271	0.5099	
	School-Beaverton SD #48	4.6930		1.9038	6.5968	
	Park & Rec-Tualatin Hills		1.3073	0.1478	1.4551	
	Fire-TV Fire & Rescue		1.7752	0.0507	1.8259	
	Port-Portland		0.0701		0.0701	
	Regional-Tri Met			0.1104	0.1104	
	Total Tax Rate		5.1296	5.7930	2.6725	13.5951
	RMV Limited Tax Rate		5.0000	5.7930	2.6725	13.4655
	Assessed Value		\$4,605,252			

2004-05 Washington County Detail Tax Rate

Tax Code	District	School	Government	Unlimited	Total	
052.45	County-Washington		2.6404	0.2327	2.8731	
	ESD-NW Regional	0.1538			0.1538	
	Community College-Portland	0.2828		0.2271	0.5099	
	School-Beaverton SD #48	4.6930		1.9038	6.5968	
	Fire-TV Fire & Rescue		1.7752	0.0507	1.8259	
	Port-Portland		0.0701		0.0701	
	Regional-Tri Met			0.1104	0.1104	
	Total Tax Rate		5.1296	4.4857	2.5247	12.1400
	RMV Limited Tax Rate	5.0000	4.4857	2.5247	12.0104	
	Assessed Value	\$23,606,196				
052.46	County-Washington		2.6404	0.2327	2.8731	
	ESD-NW Regional	0.1538			0.1538	
	Community College-Portland	0.2828		0.2271	0.5099	
	School-Beaverton SD #48	4.6930		1.9038	6.5968	
	Water-Tualatin Valley				-	
	Fire-TV Fire & Rescue		1.7752	0.0507	1.8259	
	Port-Portland		0.0701		0.0701	
	Regional-Tri Met			0.1104	0.1104	
Total Tax Rate		5.1296	4.4857	2.5247	12.1400	
	RMV Limited Tax Rate	5.0000	4.4857	2.5247	12.0104	
	Assessed Value	\$38,080				
052.47	County-Washington		2.6404	0.2327	2.8731	
	ESD-NW Regional	0.1538			0.1538	
	Community College-Portland	0.2828		0.2271	0.5099	
	School-Beaverton SD #48	4.6930		1.9038	6.5968	
	Water-Tualatin Valley - "Wolf Creek"			0.0566	0.0566	
	Fire-TV Fire & Rescue		1.7752	0.0507	1.8259	
	Port-Portland		0.0701		0.0701	
	Regional-Tri Met			0.1104	0.1104	
Total Tax Rate		5.1296	4.4857	2.5813	12.1966	
	RMV Limited Tax Rate	5.0000	4.4857	2.5813	12.0670	
	Assessed Value	\$1,750,896				
052.48	County-Washington		2.6404	0.2327	2.8731	
	ESD-NW Regional	0.1538			0.1538	
	Community College-Portland	0.2828		0.2271	0.5099	
	School-Beaverton SD #48	4.6930		1.9038	6.5968	
	Fire-TV Fire & Rescue		1.7752	0.0507	1.8259	
	Port-Portland		0.0701		0.0701	
	Total Tax Rate		5.1296	4.4857	2.4143	12.0296
		RMV Limited Tax Rate	5.0000	4.4857	2.4143	11.9000
	Assessed Value	\$6,977,558				

2004-05 Washington County Detail Tax Rate

Tax Code	District	School	Government	Unlimited	Total
058.02	County-Washington		2.6404	0.2327	2.8731
	ESD-NW Regional	0.1538			0.1538
	Community College-Portland	0.2828		0.2271	0.5099
	School-Hillsboro-Bonds "Farmington"			0.3636	0.3636
	School-Hillsboro #1J	4.9749		1.7310	6.7059
	Fire-Cornelius Rural		1.5631		1.5631
	Port-Portland		0.0701		0.0701
	Total Tax Rate		5.4115	4.2736	2.5544
RMV Limited Tax Rate		5.0000	4.2736	2.5544	11.8280
Assessed Value		\$9,577,867			
058.03	County-Washington		2.6404	0.2327	2.8731
	ESD-NW Regional	0.1538			0.1538
	Community College-Portland	0.2828		0.2271	0.5099
	School-Hillsboro-Bonds "Farmington"			0.3636	0.3636
	School-Hillsboro #1J	4.9749		1.7310	6.7059
	Fire-Wash Co RFPD #2		1.1219		1.1219
	Port-Portland		0.0701		0.0701
	Total Tax Rate		5.4115	3.8324	2.5544
RMV Limited Tax Rate		5.0000	3.8324	2.5544	11.3868
Assessed Value		\$227,997,531			
058.04	County-Washington		2.6404	0.2327	2.8731
	ESD-NW Regional	0.1538			0.1538
	Community College-Portland	0.2828		0.2271	0.5099
	School-Hillsboro-Bonds "Farmington"			0.3636	0.3636
	School-Hillsboro #1J	4.9749		1.7310	6.7059
	Fire-Gaston Rural		1.0921		1.0921
	Port-Portland		0.0701		0.0701
	Total Tax Rate		5.4115	3.8026	2.5544
RMV Limited Tax Rate		5.0000	3.8026	2.5544	11.3570
Assessed Value		\$7,856,860			
058.05	County-Washington		2.6404	0.2327	2.8731
	ESD-NW Regional	0.1538			0.1538
	Community College-Portland	0.2828		0.2271	0.5099
	School-Hillsboro-Bonds "Farmington"			0.3636	0.3636
	School-Hillsboro #1J	4.9749		1.7310	6.7059
	Fire-Wash Co RFPD #2		1.1219		1.1219
	Port-Portland		0.0701		0.0701
	Regional-Tri Met			0.1104	0.1104
Total Tax Rate		5.4115	3.8324	2.6648	11.9087
RMV Limited Tax Rate		5.0000	3.8324	2.6648	11.4972
Assessed Value		\$11,158,573			

2004-05 Washington County Detail Tax Rate

Tax Code	District	School	Government	Unlimited	Total	
058.06	County-Washington		2.6404	0.2327	2.8731	
	ESD-NW Regional	0.1538			0.1538	
	Community College-Portland	0.2828		0.2271	0.5099	
	School-Hillsboro-Bonds "Farmington"			0.3636	0.3636	
	School-Hillsboro #1J	4.9749		1.7310	6.7059	
	Sanitary Dist-Clean Water Services				-	
	City-Hillsboro		4.7665		4.7665	
	Port-Portland		0.0701		0.0701	
	Regional-Metro Zoo		0.0966	0.1872	0.2838	
	Regional-Tri Met			0.1104	0.1104	
	Total Tax Rate		5.4115	7.5736	2.8520	15.8371
RMV Limited Tax Rate		5.0000	7.5736	2.8520	15.4256	
Assessed Value		\$22,920				
058.07	County-Washington		2.6404	0.2327	2.8731	
	ESD-NW Regional	0.1538			0.1538	
	Community College-Portland	0.2828		0.2271	0.5099	
	School-Hillsboro-Bonds "Farmington"			0.3636	0.3636	
	School-Hillsboro #1J	4.9749		1.7310	6.7059	
	Fire-Cornelius Rural		1.5631		1.5631	
	Port-Portland		0.0701		0.0701	
	Regional-Tri Met			0.1104	0.1104	
	Total Tax Rate		5.4115	4.2736	2.6648	12.3499
	RMV Limited Tax Rate		5.0000	4.2736	2.6648	11.9384
	Assessed Value		\$185,840			
070.02	County-Washington		2.6404	0.2327	2.8731	
	ESD-NW Regional	0.1538			0.1538	
	Community College-Portland	0.2828		0.2271	0.5099	
	School-Hillsboro-Bonds "North Plains"			0.3187	0.3187	
	School-Hillsboro #1J	4.9749		1.7310	6.7059	
	Port-Portland		0.0701		0.0701	
	Total Tax Rate		5.4115	2.7105	2.5095	10.6315
	RMV Limited Tax Rate		5.0000	2.7105	2.5095	10.2200
	Assessed Value		\$6,768,920			
	070.03	County-Washington		2.6404	0.2327	2.8731
		ESD-NW Regional	0.1538			0.1538
Community College-Portland		0.2828		0.2271	0.5099	
School-Hillsboro-Bonds "North Plains"				0.3187	0.3187	
School-Hillsboro #1J		4.9749		1.7310	6.7059	
Fire-Wash Co RFPD #2			1.1219		1.1219	
Port-Portland			0.0701		0.0701	
Total Tax Rate			5.4115	3.8324	2.5095	11.7534
RMV Limited Tax Rate			5.0000	3.8324	2.5095	11.3419
Assessed Value			\$74,149,317			

2004-05 Washington County Detail Tax Rate

Tax Code	District	School	Government	Unlimited	Total
070.04	County-Washington		2.6404	0.2327	2.8731
	ESD-NW Regional	0.1538			0.1538
	Community College-Portland	0.2828		0.2271	0.5099
	School-Hillsboro-Bonds "North Plains"			0.3187	0.3187
	School-Hillsboro #1J	4.9749		1.7310	6.7059
	Port-Portland		0.0701		0.0701
	Total Tax Rate	5.4115	2.7105	2.5095	10.6315
	RMV Limited Tax Rate	5.0000	2.7105	2.5095	10.2200
Assessed Value	\$19,592,660				

070.05	County-Washington		2.6404	0.2327	2.8731
	ESD-NW Regional	0.1538			0.1538
	Community College-Portland	0.2828		0.2271	0.5099
	School-Hillsboro-Bonds "North Plains"			0.3187	0.3187
	School-Hillsboro #1J	4.9749		1.7310	6.7059
	Fire-Wash Co RFPD #2		1.1219		1.1219
	Port-Portland		0.0701		0.0701
	Total Tax Rate	5.4115	3.8324	2.5095	11.7534
RMV Limited Tax Rate	5.0000	3.8324	2.5095	11.3419	
Assessed Value	\$62,350,807				

070.13	County-Washington		2.6404	0.2327	2.8731
	ESD-NW Regional	0.1538			0.1538
	Community College-Portland	0.2828		0.2271	0.5099
	School-Hillsboro-Bonds "North Plains"			0.3187	0.3187
	School-Hillsboro #1J	4.9749		1.7310	6.7059
	Fire-Banks Rural		1.0831	0.3279	1.4110
	Port-Portland		0.0701		0.0701
	Total Tax Rate	5.4115	3.7936	2.8374	12.0425
RMV Limited Tax Rate	5.0000	3.7936	2.8374	11.6310	
Assessed Value	\$8,429,410				

070.14	County-Washington		2.6404	0.2327	2.8731
	ESD-NW Regional	0.1538			0.1538
	Community College-Portland	0.2828		0.2271	0.5099
	School-Hillsboro-Bonds "North Plains"			0.3187	0.3187
	School-Hillsboro #1J	4.9749		1.7310	6.7059
	Sanitary Dist-Clean Water Services				-
	Fire-Wash Co RFPD #2		1.1219		1.1219
	City-North Plains		2.6648	0.4915	3.1563
	Port-Portland		0.0701		0.0701
	Total Tax Rate	5.4115	6.4972	3.0010	14.9097
RMV Limited Tax Rate	5.0000	6.4972	3.0010	14.4982	
Assessed Value	\$89,756,680				

2004-05 Washington County Detail Tax Rate

Tax Code	District	School	Government	Unlimited	Total
070.17	County-Washington		2.6404	0.2327	2.8731
RAILROAD	ESD-NW Regional	0.1538			0.1538
	Community College-Portland	0.2828		0.2271	0.5099
	School-Hillsboro-Bonds "North Plains"			0.3187	0.3187
	School-Hillsboro #1J	4.9749		1.7310	6.7059
	Sanitary Dist-Clean Water Services				-
	City-North Plains		2.6648	0.4915	3.1563
	Port-Portland		0.0701		0.0701
	Total Tax Rate	5.4115	5.3753	3.0010	13.7878
	RMV Limited Tax Rate	5.0000	5.3753	3.0010	13.3763
	Assessed Value	\$309,000			

070.22	County-Washington		2.6404	0.2327	2.8731
	ESD-NW Regional	0.1538			0.1538
	Community College-Portland	0.2828		0.2271	0.5099
	School-Hillsboro-Bonds "North Plains"			0.3187	0.3187
	School-Hillsboro #1J	4.9749		1.7310	6.7059
	Fire-Wash Co RFPD #2		1.1219		1.1219
	City-North Plains		2.6648	0.4915	3.1563
	Port-Portland		0.0701		0.0701
	Total Tax Rate	5.4115	6.4972	3.0010	14.9097
	RMV Limited Tax Rate	5.0000	6.4972	3.0010	14.4982
	Assessed Value	\$13,297,111			

088.02	County-Washington		2.6404	0.2327	2.8731
	ESD-NW Regional	0.1538			0.1538
	Community College-Portland	0.2828		0.2271	0.5099
	School-Sherwood SD#88	4.8123		2.4889	7.3012
	Fire-TV Fire & Rescue		1.7752	0.0507	1.8259
	Port-Portland		0.0701		0.0701
	Total Tax Rate	5.2489	4.4857	2.9994	12.7340
	RMV Limited Tax Rate	5.0000	4.4857	2.9994	12.4851
	Assessed Value	\$177,267,474			

088.03	County-Washington		2.6404	0.2327	2.8731
	ESD-NW Regional	0.1538			0.1538
	Community College-Portland	0.2828		0.2271	0.5099
	School-Sherwood SD#88	4.8123		2.4889	7.3012
	Fire-Wash Co RFPD #2		1.1219		1.1219
	Port-Portland		0.0701		0.0701
	Total Tax Rate	5.2489	3.8324	2.9487	12.0300
	RMV Limited Tax Rate	5.0000	3.8324	2.9487	11.7811
	Assessed Value	\$13,087,536			

2004-05 Washington County Detail Tax Rate

Tax Code	District	School	Government	Unlimited	Total
088.04 RAILROAD	County-Washington		2.6404	0.2327	2.8731
	ESD-NW Regional	0.1538			0.1538
	Community College-Portland	0.2828		0.2271	0.5099
	School-Sherwood SD#88	4.8123		2.4889	7.3012
	Port-Portland		0.0701		0.0701
	Total Tax Rate	5.2489	2.7105	2.9487	10.9081
	RMV Limited Tax Rate	5.0000	2.7105	2.9487	10.6592
	Assessed Value	\$132,999			

088.05	County-Enhanced Patrol		1.1424		1.1424
	County-Washington		2.6404	0.2327	2.8731
	County-Road Maintenance		0.2456		0.2456
	ESD-NW Regional	0.1538			0.1538
	Community College-Portland	0.2828		0.2271	0.5099
	School-Sherwood SD#88	4.8123		2.4889	7.3012
	Fire-TV Fire & Rescue		1.7752	0.0507	1.8259
	Port-Portland		0.0701		0.0701
	Regional-Tri Met			0.1104	0.1104
		Total Tax Rate	5.2489	5.8737	3.1098
	RMV Limited Tax Rate	5.0000	5.8737	3.1098	13.9835
	Assessed Value	\$1,258,000			

088.07	County-Washington		2.1727	0.1915	2.3642	
	ESD-NW Regional	0.1285			0.1285	
	Community College-Portland	0.2338		0.1877	0.4215	
	School-Sherwood SD#88	3.4435		1.7810	5.2245	
	Sanitary Dist-Clean Water Services				-	
	Fire-TV Fire & Rescue		1.4980	0.0429	1.5409	
	City-Tualatin		1.9125	0.0938	2.0063	
	Port-Portland		0.0593		0.0593	
	Regional-Metro Zoo		0.0816	0.1580	0.2396	
	Regional-Tri Met			0.0932	0.0932	
	Urban Renewal - T		3.4277		3.4277	
		Total Tax Rate	3.8058	9.1518	2.5481	15.5057
		RMV Limited Tax Rate	5.0000	9.1518	2.5481	16.6999
	Assessed Value	\$76,489,255				

2004-05 Washington County Detail Tax Rate

Tax Code	District	School	Government	Unlimited	Total
088.08	County-Washington		2.6404	0.2327	2.8731
	ESD-NW Regional	0.1538			0.1538
	Community College-Portland	0.2828		0.2271	0.5099
	School-Sherwood SD#88	4.8120		2.4888	7.3008
	Fire-TV Fire & Rescue		1.5496	0.0443	1.5939
	City-Wilsonville		2.2000	0.2215	2.4215
	Port-Portland		0.0612		0.0612
	Regional-Metro Zoo		0.0844	0.1634	0.2478
	Urban Renewal - W		0.6301		0.6301
	Total Tax Rate		5.2486	7.1657	3.3778
RMV Limited Tax Rate		5.0000	7.1657	3.3778	15.5435
Assessed Value		\$140,244,330			

088.09	County-Enhanced Patrol		1.1424		1.1424	
	County-Washington		2.6404	0.2327	2.8731	
	County-Road Maintenance		0.2456		0.2456	
	ESD-NW Regional	0.1538			0.1538	
	Community College-Portland	0.2828		0.2271	0.5099	
	School-Sherwood SD#88	4.8123		2.4889	7.3012	
	Fire-TV Fire & Rescue		1.7752	0.0507	1.8259	
	Sanitary Dist-Clean Water Services				-	
	Port-Portland		0.0701		0.0701	
	Regional-Metro Zoo		0.0966	0.1872	0.2838	
	Regional-Tri Met			0.1104	0.1104	
	Total Tax Rate		5.2489	5.9703	3.2970	14.5162
	RMV Limited Tax Rate		5.0000	5.9703	3.2970	14.2673
Assessed Value		\$7,035,417				

088.10	County-Washington		2.4869	0.2192	2.7061	
	ESD-NW Regional	0.1449			0.1449	
	Community College-Portland	0.2664		0.2139	0.4803	
	School-Sherwood SD#88	4.5325		2.3442	6.8767	
	Sanitary Dist-Clean Water Services				-	
	Fire-TV Fire & Rescue		1.6720	0.0478	1.7198	
	City-Sherwood		3.1058	0.8450	3.9508	
	Port-Portland		0.0661		0.0661	
	Regional-Metro Zoo		0.0910	0.1764	0.2674	
	Regional-Tri Met			0.1040	0.1040	
	Urban Renewal - S			1.0067	1.0067	
	Total Tax Rate		4.9438	8.4285	3.9505	17.3228
	RMV Limited Tax Rate		5.0000	8.4285	3.9505	17.3790
Assessed Value		\$839,435,417				

2004-05 Washington County Detail Tax Rate

Tax Code	District	School	Government	Unlimited	Total
088.11	County-Enhanced Patrol		1.1424		1.1424
	County-Washington		2.6404	0.2327	2.8731
	County-Road Maintenance		0.2456		0.2456
	ESD-NW Regional	0.1538			0.1538
	Community College-Portland	0.2828		0.2271	0.5099
	School-Sherwood SD#88	4.8123		2.4889	7.3012
	Fire-TV Fire & Rescue		1.7752	0.0507	1.8259
	Port-Portland		0.0701		0.0701
	Regional-Metro Zoo		0.0966	0.1872	0.2838
	Regional-Tri Met			0.1104	0.1104
Total Tax Rate		5.2489	5.9703	3.2970	14.5162
RMV Limited Tax Rate		5.0000	5.9703	3.2970	14.2673
Assessed Value		\$4,589,760			

088.12	County-Washington		2.4869	0.2192	2.7061
	RAILROAD ESD-NW Regional	0.1449			0.1449
	Community College-Portland	0.2664		0.2139	0.4803
	School-Sherwood SD#88	4.5325		2.3442	6.8767
	Sanitary Dist-Clean Water Services				-
	City-Sherwood		3.1058	0.8450	3.9508
	Port-Portland		0.0661		0.0661
	Regional-Metro Zoo		0.0910	0.1764	0.2674
	Regional-Tri Met			0.1040	0.1040
	Urban Renewal - S			0.9006	0.9006
Total Tax Rate		4.9438	6.6504	3.9027	15.4969
RMV Limited Tax Rate		5.0000	6.6504	3.9027	15.5531
Assessed Value		\$72,000			

088.13	County-Washington		2.6404	0.2327	2.8731	
	ESD-NW Regional	0.1538			0.1538	
	Community College-Portland	0.2828		0.2271	0.5099	
	School-Sherwood SD#88	4.8123		2.4889	7.3012	
	Fire-TV Fire & Rescue		1.7752	0.0507	1.8259	
	Port-Portland		0.0701		0.0701	
	Regional-Metro Zoo		0.0966	0.1872	0.2838	
	Regional-Tri Met			0.1104	0.1104	
	Total Tax Rate		5.2489	4.5823	3.2970	13.1282
	RMV Limited Tax Rate		5.0000	4.5823	3.2970	12.8793
Assessed Value		\$78,144,540				

2004-05 Washington County Detail Tax Rate

Tax Code	District	School	Government	Unlimited	Total
088.14	County-Washington		2.6404	0.2327	2.8731
	ESD-NW Regional	0.1538			0.1538
	Community College-Portland	0.2828		0.2271	0.5099
	School-Sherwood SD#88	4.8123		2.4889	7.3012
	Fire-TV Fire & Rescue		1.7752	0.0507	1.8259
	Port-Portland		0.0701		0.0701
	Regional-Tri Met			0.1104	0.1104
	Total Tax Rate	5.2489	4.4857	3.1098	12.8444
	RMV Limited Tax Rate	5.0000	4.4857	3.1098	12.5955
	Assessed Value	\$28,344,933			

088.15	County-Washington		2.1727	0.1915	2.3642
	ESD-NW Regional	0.1285			0.1285
	Community College-Portland	0.2338		0.1877	0.4215
	School-Sherwood SD#88	3.4435		1.7810	5.2245
	Sanitary Dist-Clean Water Services				-
	Fire-TV Fire & Rescue		1.4980	0.0429	1.5409
	City-Tualatin		1.9125	0.0938	2.0063
	Port-Portland		0.0593		0.0593
	Regional-Metro Zoo		0.0816	0.1580	0.2396
	Regional-Tri Met			0.0932	0.0932
	Urban Renewal - T		3.4277		3.4277
	Total Tax Rate	3.8058	9.1518	2.5481	15.5057
	RMV Limited Tax Rate	5.0000	9.1518	2.5481	16.6999
Assessed Value	\$168,918,295				

088.16 RAILROAD	County-Washington		2.1727	0.1915	2.3642
	ESD-NW Regional	0.1285			0.1285
	Community College-Portland	0.2338		0.1877	0.4215
	School-Sherwood SD#88	3.4435		1.7810	5.2245
	Sanitary Dist-Clean Water Services				-
	City-Tualatin		1.9125	0.0938	2.0063
	Port-Portland		0.0593		0.0593
	Regional-Metro Zoo		0.0816	0.1580	0.2396
	Regional-Tri Met			0.0932	0.0932
	Urban Renewal - T		3.1427		3.1427
	Total Tax Rate	3.8058	7.3688	2.5052	13.6798
	RMV Limited Tax Rate	5.0000	7.3688	2.5052	14.8740
	Assessed Value	\$43,000			

2004-05 Washington County Detail Tax Rate

Tax Code	District	School	Government	Unlimited	Total
088.17	County-Enhanced Patrol		1.1424		1.1424
RAILROAD	County-Washington		2.6404	0.2327	2.8731
	County-Road Maintenance		0.2456		0.2456
	ESD-NW Regional	0.1538			0.1538
	Community College-Portland	0.2828		0.2271	0.5099
	School-Sherwood SD#88	4.8123		2.4889	7.3012
	Sanitary Dist-Clean Water Services				-
	Port-Portland		0.0701		0.0701
	Regional-Metro Zoo		0.0966	0.1872	0.2838
	Regional-Tri Met			0.1104	0.1104
	Total Tax Rate	5.2489	4.1951	3.2463	12.6903
	RMV Limited Tax Rate	5.0000	4.1951	3.2463	12.4414
	Assessed Value	\$54,001			

088.18	County-Washington		2.6404	0.2327	2.8731
	ESD-NW Regional	0.1538			0.1538
	Community College-Portland	0.2828		0.2271	0.5099
	School-Sherwood SD#88	4.8120		2.4888	7.3008
	Fire-TV Fire & Rescue		1.5496	0.0443	1.5939
	City-Wilsonville		2.2000	0.2215	2.4215
	Port-Portland		0.0612		0.0612
	Regional-Metro Zoo		0.0844	0.1634	0.2478
	Regional-Tri Met			0.1104	0.1104
	Urban Renewal - W		0.6301		0.6301
	Total Tax Rate	5.2486	7.1657	3.4882	15.9025
	RMV Limited Tax Rate	5.0000	7.1657	3.4882	15.6539
	Assessed Value	\$112,983			

088.19	County-Washington		2.6404	0.2327	2.8731
	ESD-NW Regional	0.1538			0.1538
	Community College-Portland	0.2828		0.2271	0.5099
	School-Sherwood SD#88	4.8123		2.4889	7.3012
	Fire-TV Fire & Rescue		1.7752	0.0507	1.8259
	Port-Portland		0.0701		0.0701
	Regional-Metro Zoo		0.0966	0.1872	0.2838
	Total Tax Rate	5.2489	4.5823	3.1866	13.0178
	RMV Limited Tax Rate	5.0000	4.5823	3.1866	12.7689
	Assessed Value	\$3,867,284			

2004-05 Washington County Detail Tax Rate

Tax Code	District	School	Government	Unlimited	Total
088.25	County-Washington		2.4869	0.2192	2.7061
	ESD-NW Regional	0.1449			0.1449
	Community College-Portland	0.2664		0.2139	0.4803
	School-Sherwood SD#88	4.5325		2.3442	6.8767
	City-Sherwood		3.1058	0.8450	3.9508
	Fire-TV Fire & Rescue		1.6720	0.0478	1.7198
	Port-Portland		0.0661		0.0661
	Regional-Metro Zoo		0.0910	0.1764	0.2674
	Regional-Tri Met			0.1040	0.1040
	Urban Renewal - S			1.0067	1.0067
Total Tax Rate		4.9438	8.4285	3.9505	17.3228
RMV Limited Tax Rate		5.0000	8.4285	3.9505	17.3790
Assessed Value		\$577,780			

088.26	County-Washington		2.4869	0.2192	2.7061
	ESD-NW Regional	0.1449			0.1449
	Community College-Portland	0.2664		0.2139	0.4803
	School-Sherwood SD#88	4.5325		2.3442	6.8767
	City-Sherwood		3.1058	0.8450	3.9508
	Fire-TV Fire & Rescue		1.6720	0.0478	1.7198
	Port-Portland		0.0661		0.0661
	Regional-Tri Met			0.1040	0.1040
	Urban Renewal - S			0.9903	0.9903
	Total Tax Rate		4.9438	8.3211	3.7741
RMV Limited Tax Rate		5.0000	8.3211	3.7741	17.0952
Assessed Value		\$163,140			

088.27	County-Washington		2.1727	0.1915	2.3642
	County-Road Maintenance		0.2456		0.2456
	ESD-NW Regional	0.1285			0.1285
	Community College-Portland	0.2338		0.1877	0.4215
	School-Sherwood SD#88	3.4435		1.7810	5.2245
	City-Tualatin		1.9125	0.0938	2.0063
	Fire-TV Fire & Rescue		1.4980	0.0429	1.5409
	Port-Portland		0.0593		0.0593
	Regional-Tri Met			0.0932	0.0932
	Regional-Metro Zoo		0.0816	0.1580	0.2396
Urban Renewal - S			3.4277	3.4277	
Total Tax Rate		3.8058	9.3974	2.5481	15.7513
RMV Limited Tax Rate		5.0000	9.3974	2.5481	16.9455
Assessed Value		\$13,785,113			

2004-05 Washington County Detail Tax Rate

Tax Code	District	School	Government	Unlimited	Total
088.28	County-Washington		2.1727	0.1915	2.3642
	County-Road Maintenance		0.2456		0.2456
	ESD-NW Regional	0.1285			0.1285
	Community College-Portland	0.2338		0.1877	0.4215
	School-Sherwood SD#88	3.4435		1.7810	5.2245
	City-Tualatin		1.9125	0.0938	2.0063
	Fire-TV Fire & Rescue		1.4980	0.0429	1.5409
	Sanitary Dist-Clean Water Services				-
	Port-Portland		0.0593		0.0593
	Regional-Metro Zoo		0.0816	0.1580	0.2396
	Regional-Tri Met			0.0932	0.0932
	Urban Renewal - S			3.4277	3.4277
	Total Tax Rate		3.8058	9.3974	2.5481
RMV Limited Tax Rate		5.0000	9.3974	2.5481	16.9455
Assessed Value		\$731,530			

088.29	County-Washington		2.6404	0.2327	2.8731	
	ESD-NW Regional	0.1538			0.1538	
	Community College-Portland	0.2828		0.2271	0.5099	
	School-Sherwood SD#88	4.8123		2.4889	7.3012	
	Fire-TV Fire & Rescue		1.7752	0.0507	1.8259	
	Sanitary Dist-Clean Water Services				-	
	Port-Portland		0.0701		0.0701	
	Regional-Metro Zoo		0.0966	0.1872	0.2838	
	Regional-Tri Met			0.1104	0.1104	
	Total Tax Rate		5.2489	4.5823	3.2970	13.1282
	RMV Limited Tax Rate		5.0000	4.5823	3.2970	12.8793
	Assessed Value		\$15,630			

088.30	County-Washington		2.4869	0.2192	2.7061	
	ESD-NW Regional	0.1449			0.1449	
	Community College-Portland	0.2664		0.2139	0.4803	
	School-Sherwood SD#88	4.5325		2.3442	6.8767	
	City-Sherwood		3.1058	0.8450	3.9508	
	Fire-TV Fire & Rescue		1.6720	0.0478	1.7198	
	Sanitary Dist-Clean Water Services				-	
	Port-Portland		0.0661		0.0661	
	Regional-Metro Zoo		0.0910	0.1764	0.2674	
	Regional-Tri Met			0.1040	0.1040	
	Urban Renewal - S			1.0067	1.0067	
	Total Tax Rate		4.9438	8.4285	3.9505	17.3228
	RMV Limited Tax Rate		5.0000	8.4285	3.9505	17.3790
Assessed Value		\$174,309,815				

2004-05 Washington County Detail Tax Rate

Tax Code	District	School	Government	Unlimited	Total
088.31	County-Washington		2.4869	0.2192	2.7061
RAILROAD	ESD-NW Regional	0.1449			0.1449
	Community College-Portland	0.2664		0.2139	0.4803
	School-Sherwood SD#88	4.5325		2.3442	6.8767
	City-Sherwood		3.1058	0.8450	3.9508
	Sanitary Dist-Clean Water Services				-
	Port-Portland		0.0661		0.0661
	Regional-Metro Zoo		0.0910	0.1764	0.2674
	Regional-Tri Met			0.1040	0.1040
	Urban Renewal - S		0.9006		0.9006
	Total Tax Rate	4.9438	6.6504	3.9027	15.4969
	RMV Limited Tax Rate	5.0000	6.6504	3.9027	15.5531
	Assessed Value	\$39,200			

101.01	County-Washington		2.6404	0.2327	2.8731
	ESD-NW Regional	0.1538			0.1538
	Community College-Portland	0.2828		0.2271	0.5099
	School-West Linn SD #101	5.2824		2.3817	7.6641
	Fire-TV Fire & Rescue		1.5496	0.0443	1.5939
	City-Wilsonville		2.2000	0.2215	2.4215
	Port-Portland		0.0612		0.0612
	Regional-Metro Zoo		0.0844	0.1634	0.2478
	Urban Renewal - T		2.1418		2.1418
	Total Tax Rate	5.7190	8.6774	3.2707	17.6671
	RMV Limited Tax Rate	5.0000	8.6774	3.2707	16.9481
	Assessed Value	\$8,000			

101.02	County-Washington		2.6404	0.2327	2.8731
	ESD-Clackamas Co	0.3687			0.3687
	Community College-Portland	0.2828		0.2271	0.5099
	School-West Linn SD #101	6.3684		2.8078	9.1762
	Fire-TV Fire & Rescue		1.7752	0.0507	1.8259
	Port-Portland		0.0701		0.0701
	Regional-Metro Zoo		0.0966	0.1872	0.2838
	Regional-Tri Met			0.1104	0.1104
	Total Tax Rate	7.0199	4.5823	3.6159	15.2181
	RMV Limited Tax Rate	5.0000	4.5823	3.6159	13.1982
	Assessed Value	\$14,635,490			

2004-05 Washington County Detail Tax Rate

Tax Code	District	School	Government	Unlimited	Total
101.03	County-Washington		2.6404	0.2327	2.8731
	ESD-Clackamas Co	0.3180			0.3180
	Community College-Portland	0.2828		0.2271	0.5099
	School-West Linn SD #101	5.2824		2.3817	7.6641
	Fire-TV Fire & Rescue		1.5496	0.0443	1.5939
	City-Wilsonville		2.2000	0.2215	2.4215
	Port-Portland		0.0612		0.0612
	Regional-Metro Zoo		0.0844	0.1634	0.2478
	Urban Renewal - W		2.1925		
	Total Tax Rate		5.8832	8.7281	3.2707
	RMV Limited Tax Rate	5.0000	8.7281	3.2707	16.9988
	Assessed Value	\$59,953,201			

101.04	County-Washington		2.6404	0.2327	2.8731	
	ESD-Clackamas Co	0.3687			0.3687	
	Community College-Portland	0.2828		0.2271	0.5099	
	School-West Linn SD #101	6.3684		2.8078	9.1762	
	Fire-TV Fire & Rescue		1.7752	0.0507	1.8259	
	Port-Portland		0.0701		0.0701	
	Regional-Metro Zoo		0.0966	0.1872	0.2838	
	Total Tax Rate		7.0199	4.5823	3.5055	15.1077
		RMV Limited Tax Rate	5.0000	4.5823	3.5055	13.0878
		Assessed Value	\$713,950			

104.17	County-Washington		2.6404	0.2327	2.8731
	ESD-Multnomah Co	0.4299			0.4299
	Community College-Portland	0.2644		0.2124	0.4768
	School-Portland SD #1-1	5.6268		1.0747	6.7015
	City-Portland		7.2938	0.2019	7.4957
	Port-Portland		0.0664		0.0664
	Regional-Metro Zoo		0.0912	0.1763	0.2675
	Regional-Tri Met			0.1042	0.1042
	Urban Renewal - P		1.4378		1.4378
	Total Tax Rate		6.3211	11.5296	2.0022
	RMV Limited Tax Rate	5.0000	10.0000	2.0022	17.0022
	Assessed Value	\$554,281			

2004-05 Washington County Detail Tax Rate

Tax Code	District	School	Government	Unlimited	Total
104.18	County-Washington		2.6404	0.2327	2.8731
	ESD-Multnomah Co	0.4299			0.4299
	Community College-Portland	0.2644		0.2124	0.4768
	School-Portland SD #1-1	5.6268		1.0747	6.7015
	Water-Tualatin Valley - "Wolf Creek"			0.0566	0.0566
	City-Portland		7.2938	0.2019	7.4957
	Port-Portland		0.0664		0.0664
	Regional-Metro Zoo		0.0912	0.1763	0.2675
	Regional-Tri Met			0.1042	0.1042
	Urban Renewal - P			1.4378	1.4378
	Total Tax Rate		6.3211	11.5296	2.0588
RMV Limited Tax Rate		5.0000	10.0000	2.0588	17.0588
Assessed Value		\$45,550,910			

104.21	County-Enhanced Patrol		1.1424		1.1424	
	County-Washington		2.6404	0.2327	2.8731	
	County-Road Maintenance		0.2456		0.2456	
	ESD-Multnomah Co	0.4576			0.4576	
	Community College-Portland	0.2828		0.2271	0.5099	
	School-Portland SD #1-1	6.0281		1.1511	7.1792	
	Water-West Slope				-	
	Sanitary Dist-Clean Water Services				-	
	Park & Rec-Tualatin Hills		1.3073	0.1478	1.4551	
	Fire-TV Fire & Rescue		1.7752	0.0507	1.8259	
	Port-Portland		0.0701		0.0701	
	Regional-Metro Zoo		0.0966	0.1872	0.2838	
	Regional-Tri Met			0.1104	0.1104	
	Total Tax Rate		6.7685	7.2776	2.1070	16.1531
	RMV Limited Tax Rate		5.0000	7.2776	2.1070	14.3846
Assessed Value		\$85,215,559				

104.24	County-Washington		2.6404	0.2327	2.8731	
	ESD-Multnomah Co	0.4576			0.4576	
	Community College-Portland	0.2828		0.2271	0.5099	
	School-Portland SD #1-1	6.0281		1.1511	7.1792	
	Water-Tualatin Valley - "Wolf Creek"			0.0566	0.0566	
	City-Beaverton		3.6840	0.4201	4.1041	
	Park & Rec-Tualatin Hills		1.3073	0.1478	1.4551	
	Fire-TV Fire & Rescue		1.7752	0.0507	1.8259	
	Water-West Slope				-	
	Port-Portland		0.0701		0.0701	
	Regional-Metro Zoo		0.0966	0.1872	0.2838	
	Regional-Tri Met			0.1104	0.1104	
	Total Tax Rate		6.7685	9.5736	2.5837	18.9258
	RMV Limited Tax Rate		5.0000	9.5736	2.5837	17.1573
	Assessed Value		\$43,800			

2004-05 Washington County Detail Tax Rate

Tax Code	District	School	Government	Unlimited	Total
104.25	County-Washington		2.6404	0.2327	2.8731
	ESD-Multnomah Co	0.4576			0.4576
	Community College-Portland	0.2828		0.2271	0.5099
	School-Portland SD #1-1	6.0281		1.1511	7.1792
	Water-West Slope				-
	Sanitary Dist-Clean Water Services				-
	Park & Rec-Tualatin Hills		1.3073	0.1478	1.4551
	Fire-TV Fire & Rescue		1.7752	0.0507	1.8259
	Port-Portland		0.0701		0.0701
	City-Beaverton		3.6840	0.4201	4.1041
	Regional-Metro Zoo		0.0966	0.1872	0.2838
	Regional-Tri Met			0.1104	0.1104
	Total Tax Rate		6.7685	9.5736	2.5271
RMV Limited Tax Rate		5.0000	9.5736	2.5271	17.1007
Assessed Value		\$92,746,524			

117.02	County-Washington		2.6404	0.2327	2.8731	
	ESD-NW Regional	0.1538			0.1538	
	Community College-Portland	0.2828		0.2271	0.5099	
	School-Scappoose	4.9725		0.6020	5.5745	
	Port-Portland		0.0701		0.0701	
	Total Tax Rate		5.4091	2.7105	1.0618	9.1814
	RMV Limited Tax Rate		5.0000	2.7105	1.0618	8.7723
Assessed Value		\$4,182,080				

511.02	County-Washington		2.6404	0.2327	2.8731	
	ESD-NW Regional	0.1538			0.1538	
	Community College-Portland	0.2828		0.2271	0.5099	
	School-Gaston SD #511	5.0494		0.5171	5.5665	
	Fire-Forest Grove Rural		1.2766	0.1595	1.4361	
	Port-Portland		0.0701		0.0701	
	Total Tax Rate		5.4860	3.9871	1.1364	10.6095
	RMV Limited Tax Rate		5.0000	3.9871	1.1364	10.1235
Assessed Value		\$62,880				

511.03	County-Washington		2.6404	0.2327	2.8731	
	ESD-NW Regional	0.1538			0.1538	
	Community College-Portland	0.2828		0.2271	0.5099	
	School-Gaston SD #511	5.0494		0.5171	5.5665	
	Fire-Gaston Rural		1.0921		1.0921	
	Port-Portland		0.0701		0.0701	
	Total Tax Rate		5.4860	3.8026	0.9769	10.2655
	RMV Limited Tax Rate		5.0000	3.8026	0.9769	9.7795
Assessed Value		\$99,823,568				

2004-05 Washington County Detail Tax Rate

Tax Code	District	School	Government	Unlimited	Total
511.05	County-Washington		2.6404	0.2327	2.8731
	ESD-NW Regional	0.1538			0.1538
	Community College-Portland	0.2828		0.2271	0.5099
	School-Gaston SD #511	5.0494		0.5171	5.5665
	Fire-Gaston Rural		1.0921		1.0921
	Port-Portland		0.0701		0.0701
	Total Tax Rate	5.4860	3.8026	0.9769	10.2655
	RMV Limited Tax Rate	5.0000	3.8026	0.9769	9.7795
	Assessed Value	\$703,360			

511.06	County-Washington		2.6404	0.2327	2.8731
	ESD-NW Regional	0.1538			0.1538
	Community College-Portland	0.2828		0.2271	0.5099
	School-Gaston SD #511	5.0494		0.5171	5.5665
	Port-Portland		0.0701		0.0701
	Total Tax Rate	5.4860	2.7105	0.9769	9.1734
		RMV Limited Tax Rate	5.0000	2.7105	0.9769
	Assessed Value	\$387,140			

511.07	County-Washington		2.6404	0.2327	2.8731
	ESD-NW Regional	0.1538			0.1538
	Community College-Portland	0.2828		0.2271	0.5099
	School-Gaston SD #511	5.0494		0.5171	5.5665
	Port-Portland		0.0701		0.0701
	Total Tax Rate	5.4860	2.7105	0.9769	9.1734
		RMV Limited Tax Rate	5.0000	2.7105	0.9769
	Assessed Value	\$2,648,728			

511.08	County-Washington		2.6404	0.2327	2.8731
	ESD-NW Regional	0.1538			0.1538
	Community College-Portland	0.2828		0.2271	0.5099
	School-Gaston SD #511	5.0494		0.5171	5.5665
	Sanitary Dist-Clean Water Services				-
	Fire-Gaston Rural		1.0921		1.0921
	Port-Portland		0.0701		0.0701
	Total Tax Rate	5.4860	3.8026	0.9769	10.2655
		RMV Limited Tax Rate	5.0000	3.8026	0.9769
	Assessed Value	\$350			

2004-05 Washington County Detail Tax Rate

Tax Code	District	School	Government	Unlimited	Total
511.09	County-Washington		2.6404	0.2327	2.8731
	ESD-NW Regional	0.1538			0.1538
	Community College-Portland	0.2828		0.2271	0.5099
	School-Gaston SD #511	5.0494		0.5171	5.5665
	Sanitary Dist-Clean Water Services				-
	Fire-Gaston Rural		1.0921		1.0921
	City-Gaston		6.6146		6.6146
	Port-Portland		0.0701		0.0701
	Total Tax Rate	5.4860	10.4172	0.9769	16.8801
	RMV Limited Tax Rate	5.0000	10.0000	0.9769	15.9769
	Assessed Value	\$19,447,248			

2004-05 Tax Rates by Code Area

City	Tax Code 04-05	Tax Rate Total	General Government Operating	School Operating	Excluded From Limitation
HI	001.01	18.0400	10.0835	5.4115	2.5450
	001.03	11.8289	3.9290	5.4115	2.4884
	001.04	12.2491	4.4857	5.4115	2.3519
	001.06	12.1387	4.4857	5.4115	2.2415
	001.07	12.9331	5.2204	5.4115	2.3012
HI	001.10	15.4735	7.5736	5.4115	2.4884
	001.11	13.2735	5.3170	5.4115	2.5450
HI	001.12	15.4735	7.5736	5.4115	2.4884
	001.13	13.9209	5.9703	5.4115	2.5391
	001.14	12.9331	5.2204	5.4115	2.3012
	001.15	13.2169	5.3170	5.4115	2.4884
HI	001.16	15.1897	7.4770	5.4115	2.3012
HI	001.17	15.5301	7.5736	5.4115	2.5450
HI	001.18	16.9852	8.8809	5.4115	2.6928
	001.21	13.2169	5.3170	5.4115	2.4884
	001.23	11.5451	3.8324	5.4115	2.3012
	001.24	11.4347	3.8324	5.4115	2.1908
	001.25	11.4347	3.8324	5.4115	2.1908
	001.26	10.3128	2.7105	5.4115	2.1908
	001.27	13.9775	5.9703	5.4115	2.5957
	001.28	13.2735	5.3170	5.4115	2.5450
	001.29	14.4264	6.3787	5.4115	2.6362
HI	001.31	18.7440	10.7368	5.4115	2.5957
	001.33	15.3760	7.2776	5.4115	2.6869
	001.35	14.6720	6.6243	5.4115	2.6362
	001.36	15.4326	7.2776	5.4115	2.7435
	001.37	14.7286	6.6243	5.4115	2.6928
	001.38	14.6720	6.6243	5.4115	2.6362
HI	001.39	16.9286	8.8809	5.4115	2.6362
	001.41	10.3128	2.7105	5.4115	2.1908
	001.44	11.6017	3.8324	5.4115	2.3578
HI	001.45	15.1897	7.4770	5.4115	2.3012
HI	001.46	17.2994	9.3488	5.4115	2.5391
HI	001.47	17.3560	9.3488	5.4115	2.5957
	001.48	15.3760	7.2776	5.4115	2.6869
NP	001.50	14.5910	6.4972	5.4115	2.6823
HI	007.01	15.6027	7.5736	5.4115	2.6176
	007.02	12.0051	4.2736	5.4115	2.3200
	007.03	11.8781	3.9871	5.4115	2.4795
	007.04	11.9885	3.9871	5.4115	2.5899
	007.05	11.5341	3.8026	5.4115	2.3200
	007.10	10.8362	2.8071	5.4115	2.6176
	007.11	13.7873	5.7582	5.4115	2.6176
	007.12	12.3783	4.4857	5.4115	2.4811
	007.13	11.8530	3.7936	5.4115	2.6479
	007.14	13.5035	5.6616	5.4115	2.4304
	007.15	13.4027	5.3170	5.4115	2.6742
	007.16	13.3461	5.3170	5.4115	2.6176
	007.17	13.0623	5.2204	5.4115	2.4304
	007.18	12.3993	4.3702	5.4115	2.6176

2004-05 Tax Rates by Code Area

City	Tax Code 04-05	Tax Rate Total	General Government Operating	School Operating	Excluded From Limitation
COR	007.19	15.1460	6.7907	5.4115	2.9438
	007.20	11.9581	3.9290	5.4115	2.6176
	007.21	11.9581	3.9290	5.4115	2.6176
	007.22	11.5639	3.8324	5.4115	2.3200
	007.23	12.3993	4.3702	5.4115	2.6176
HI	007.24	15.6593	7.5736	5.4115	2.6742
	007.25	12.1155	4.2736	5.4115	2.4304
COR	007.26	14.8622	6.6941	5.4115	2.7566
	007.27	11.6743	3.8324	5.4115	2.4304
COR	007.29	15.1460	6.7907	5.4115	2.9438
HI	007.30	15.6027	7.5736	5.4115	2.6176
HI	007.31	15.3189	7.4770	5.4115	2.4304
	007.32	13.3461	5.3170	5.4115	2.6176
	007.33	13.0623	5.2204	5.4115	2.4304
HI	007.34	15.3189	7.4770	5.4115	2.4304
HI	007.35	15.6593	7.5736	5.4115	2.6742
	013.10	11.0821	2.7105	5.4518	2.9198
	013.11	11.0821	2.7105	5.4518	2.9198
	013.12	12.5182	3.9871	5.4518	3.0793
	013.13	12.2040	3.8324	5.4518	2.9198
	013.14	12.4931	3.7936	5.4518	3.2477
	013.15	12.4931	3.7936	5.4518	3.2477
	013.16	12.5182	3.9871	5.4518	3.0793
	013.17	12.7556	4.2736	5.4518	3.0302
BANKS	013.19	14.4631	5.7636	5.4518	3.2477
BANKS	013.20	13.0521	4.6805	5.4518	2.9198
	013.21	12.6286	3.9871	5.4518	3.1897
BANKS	013.25	14.4631	5.7636	5.4518	3.2477
	015.01	11.8489	2.7105	5.3508	3.7876
	015.02	11.8489	2.7105	5.3508	3.7876
	015.03	13.2850	3.9871	5.3508	3.9471
	015.04	13.8062	4.3702	5.3508	4.0852
	015.05	13.4120	4.2736	5.3508	3.7876
	015.06	12.9410	3.8026	5.3508	3.7876
	015.07	13.2599	3.7936	5.3508	4.1155
COR	015.08	16.2691	6.6941	5.3508	4.2242
	015.09	15.0672	5.4717	5.3508	4.2447
	015.10	13.6792	4.0837	5.3508	4.2447
	015.11	15.1942	5.7582	5.3508	4.0852
COR	015.12	16.5529	6.7907	5.3508	4.4114
FG	015.13	17.4886	7.6559	5.3508	4.4819
	015.14	14.6730	5.3751	5.3508	3.9471
	015.16	14.9104	5.6616	5.3508	3.8980
	015.17	13.6792	4.0837	5.3508	4.2447
FG	015.19	17.7724	7.7525	5.3508	4.6691
	015.20	15.0672	5.4717	5.3508	4.2447
	015.21	14.7834	5.3751	5.3508	4.0575
FG	015.22	17.7724	7.7525	5.3508	4.6691
	015.23	13.5224	4.2736	5.3508	3.8980
FG	015.24	17.3782	7.6559	5.3508	4.3715

2004-05 Tax Rates by Code Area

City	Tax Code 04-05	Tax Rate Total	General Government Operating	School Operating	Excluded From Limitation
FG	015.25	17.4886	7.6559	5.3508	4.4819
	015.26	12.9410	3.8026	5.3508	3.7876
	015.27	13.3954	3.9871	5.3508	4.0575
	015.28	13.8062	4.3702	5.3508	4.0852
	015.31	13.2850	3.9871	5.3508	3.9471
RIV	017.01	13.1534	4.5823	6.3022	2.2689
TU	017.02	16.5530	7.0498	6.2532	3.2500
TU	017.03	16.5530	7.0498	6.2532	3.2500
RIV	017.04	14.1755	4.5823	6.3022	3.2910
	017.05	15.5635	5.9703	6.3022	3.2910
	017.06	15.5635	5.9703	6.3022	3.2910
LO	017.07	18.2157	8.0673	6.1016	4.0468
TU	023.01	15.9899	8.1284	5.4517	2.4098
TU	023.03	14.1640	6.3454	5.4517	2.3669
	023.04	13.2182	4.4857	6.4258	2.3067
TU	023.05	14.1640	6.3454	5.4517	2.3669
	023.06	13.3286	4.4857	6.4258	2.4171
TU	023.07	15.9899	8.1284	5.4517	2.4098
	023.14	13.6124	4.5823	6.4258	2.6043
	023.17	13.6124	4.5823	6.4258	2.6043
	023.23	16.0212	5.9703	6.4258	3.6251
	023.24	16.0212	5.9703	6.4258	3.6251
TU	023.25	17.0107	8.1284	5.4517	3.4306
TU	023.26	18.3987	9.5164	5.4517	3.4306
TU	023.27	18.3987	9.5164	5.4517	3.4306
TU	023.28	17.3779	9.5164	5.4517	2.4098
TU	023.29	16.2355	8.3740	5.4517	2.4098
TU	023.30	17.2563	8.3740	5.4517	3.4306
PORT	023.60	20.1553	11.0242	6.4074	2.7237
BE	023.61	17.8500	8.2663	6.4258	3.1579
	023.64	15.1339	5.9703	6.4258	2.7378
TI	023.73	16.3101	7.0954	6.4258	2.7889
TI	023.74	16.3101	7.0954	6.4258	2.7889
TU	023.76	15.9899	8.1284	5.4517	2.4098
	023.78	15.0004	5.9703	6.4258	2.6043
TI	023.81	16.4436	7.0954	6.4258	2.9224
TI	023.83	14.4842	5.3202	6.4258	2.7382
KC	023.86	15.1385	6.1084	6.4258	2.6043
DUR	023.87	15.5539	5.0750	6.4258	4.0531
DUR	023.88	13.7280	3.2998	6.4258	4.0024
DUR	023.89	15.5539	5.0750	6.4258	4.0531
	023.90	13.1745	4.1951	6.4258	2.5536
	023.91	13.1745	4.1951	6.4258	2.5536
KC	023.92	15.1385	6.1084	6.4258	2.6043
	029.02	12.5818	4.4857	5.4115	2.6846
	029.04	12.1616	3.9290	5.4115	2.8211
	029.05	11.8778	3.8324	5.4115	2.6339
	029.06	11.8778	3.8324	5.4115	2.6339
	029.08	12.8656	4.5823	5.4115	2.8718
	029.09	11.7674	3.8324	5.4115	2.5235

2004-05 Tax Rates by Code Area

City	Tax Code 04-05	Tax Rate Total	General Government Operating	School Operating	Excluded From Limitation
HI	029.10	15.8062	7.5736	5.4115	2.8211
HI	029.13	15.8062	7.5736	5.4115	2.8211
HI	029.14	15.8628	7.5736	5.4115	2.8777
	029.15	12.1616	3.9290	5.4115	2.8211
	029.17	14.2536	5.9703	5.4115	2.8718
	029.20	13.5496	5.3170	5.4115	2.8211
	029.21	12.9222	4.5823	5.4115	2.9284
	029.24	11.0397	2.8071	5.4115	2.8211
	029.26	14.3102	5.9703	5.4115	2.9284
	029.27	13.6062	5.3170	5.4115	2.8777
	029.29	15.7653	7.2776	5.4115	3.0762
	029.30	14.2536	5.9703	5.4115	2.8718
HI	029.32	15.8062	7.5736	5.4115	2.8211
	039.02	12.1387	4.4857	5.4115	2.2415
	039.03	11.4347	3.8324	5.4115	2.1908
	039.06	11.4347	3.8324	5.4115	2.1908
	039.07	12.5329	4.5823	5.4115	2.5391
	039.08	12.2491	4.4857	5.4115	2.3519
	039.09	11.5451	3.8324	5.4115	2.3012
	039.13	11.9235	4.3212	5.4115	2.1908
	046.01	11.9613	2.7105	5.2411	4.0097
	046.05	13.7872	4.4857	5.2411	4.0604
	046.06	13.0832	3.8324	5.2411	4.0097
	049.03	8.6190	2.7105	5.4487	0.4598
	049.05	8.6190	2.7105	5.4487	0.4598
	049.06	10.0300	3.7936	5.4487	0.7877
	050.93	15.2669	7.2776	5.1296	2.8597
TI	050.94	15.2550	7.0954	5.1296	3.0300
HI	051.40	20.0900	12.0441	5.1296	2.9163
	051.41	13.8789	5.8896	5.1296	2.8597
	051.42	13.9355	5.8896	5.1296	2.9163
HI	051.46	16.8195	8.8809	5.1296	2.8090
HI	051.47	16.8761	8.8809	5.1296	2.8656
HI	051.48	15.3644	7.5736	5.1296	2.6612
HI	051.49	15.4210	7.5736	5.1296	2.7178
	051.50	15.3235	7.2776	5.1296	2.9163
BE	051.51	18.0396	9.5736	5.1296	3.3364
	051.52	13.9355	5.8896	5.1296	2.9163
	051.53	15.2669	7.2776	5.1296	2.8597
	051.54	12.4238	4.5823	5.1296	2.7119
	051.55	15.2669	7.2776	5.1296	2.8597
	051.56	12.4804	4.5823	5.1296	2.7685
	051.57	13.8789	5.8896	5.1296	2.8597
BE	051.58	17.9830	9.5736	5.1296	3.2798
BE	051.60	16.5845	8.2663	5.1296	3.1886
BE	051.61	16.5279	8.2663	5.1296	3.1320
BE	051.62	17.9830	9.5736	5.1296	3.2798
	051.63	13.8789	5.8896	5.1296	2.8597
	051.64	15.2669	7.2776	5.1296	2.8597
	051.65	15.4004	7.2776	5.1296	2.9932

2004-05 Tax Rates by Code Area

City	Tax Code 04-05	Tax Rate Total	General Government Operating	School Operating	Excluded From Limitation
BE	051.68	17.9830	9.5736	5.1296	3.2798
HI	051.69	15.3644	7.5736	5.1296	2.6612
HI	051.70	16.8195	8.8809	5.1296	2.8090
TI	051.73	15.1215	7.0954	5.1296	2.8965
	051.74	13.8118	5.9703	5.1296	2.7119
BE	051.75	18.1165	9.5736	5.1296	3.4133
	051.76	12.4238	4.5823	5.1296	2.7119
	051.78	13.8118	5.9703	5.1296	2.7119
	051.80	13.8118	5.9703	5.1296	2.7119
TI	051.85	15.1215	7.0954	5.1296	2.8965
	052.00	13.4976	5.5024	5.1296	2.8656
	052.01	13.4410	5.5024	5.1296	2.8090
BE	052.05	16.1571	7.7984	5.1296	3.2291
	052.13	12.4804	4.5823	5.1296	2.7685
	052.17	13.8118	5.9703	5.1296	2.7119
	052.18	13.8684	5.9703	5.1296	2.7685
PORT	052.28	18.9667	11.0242	5.1112	2.8313
TI	052.31	13.2956	5.3202	5.1296	2.8458
PORT	052.35	20.4784	12.3315	5.1112	3.0357
PORT	052.36	20.4218	12.3315	5.1112	2.9791
PORT	052.37	20.5553	12.3315	5.1112	3.1126
PORT	052.38	18.9667	11.0242	5.1112	2.8313
PORT	052.40	19.1002	11.0242	5.1112	2.9648
BE	052.43	17.9830	9.5736	5.1296	3.2798
	052.44	13.5951	5.7930	5.1296	2.6725
	052.45	12.1400	4.4857	5.1296	2.5247
	052.46	12.1400	4.4857	5.1296	2.5247
	052.47	12.1966	4.4857	5.1296	2.5813
	052.48	12.0296	4.4857	5.1296	2.4143
	058.02	12.2395	4.2736	5.4115	2.5544
	058.03	11.7983	3.8324	5.4115	2.5544
	058.04	11.7685	3.8026	5.4115	2.5544
	058.05	11.9087	3.8324	5.4115	2.6648
HI	058.06	15.8371	7.5736	5.4115	2.8520
	058.07	12.3499	4.2736	5.4115	2.6648
HI	058.08	15.5533	7.4770	5.4115	2.6648
	070.02	10.6315	2.7105	5.4115	2.5095
	070.03	11.7534	3.8324	5.4115	2.5095
	070.04	10.6315	2.7105	5.4115	2.5095
	070.05	11.7534	3.8324	5.4115	2.5095
	070.13	12.0425	3.7936	5.4115	2.8374
NP	070.14	14.9097	6.4972	5.4115	3.0010
NP	070.17	13.7878	5.3753	5.4115	3.0010
NP	070.22	14.9097	6.4972	5.4115	3.0010
	088.02	12.7340	4.4857	5.2489	2.9994
	088.03	12.0300	3.8324	5.2489	2.9487
	088.04	10.9081	2.7105	5.2489	2.9487
	088.05	14.2324	5.8737	5.2489	3.1098
TU	088.07	15.5057	9.1518	3.8058	2.5481
WIL	088.08	15.7921	7.1657	5.2486	3.3778

2004-05 Tax Rates by Code Area

City	Tax Code 04-05	Tax Rate Total	General Government Operating	School Operating	Excluded From Limitation
	088.09	14.5162	5.9703	5.2489	3.2970
SHER	088.10	17.3228	8.4285	4.9438	3.9505
	088.11	14.5162	5.9703	5.2489	3.2970
SHER	088.12	15.4969	6.6504	4.9438	3.9027
	088.13	13.1282	4.5823	5.2489	3.2970
	088.14	12.8444	4.4857	5.2489	3.1098
TU	088.15	15.5057	9.1518	3.8058	2.5481
TU	088.16	13.6798	7.3688	3.8058	2.5052
	088.17	12.6903	4.1951	5.2489	3.2463
WIL	088.18	15.9025	7.1657	5.2486	3.4882
	088.19	13.0178	4.5823	5.2489	3.1866
SHER	088.25	17.3228	8.4285	4.9438	3.9505
SHER	088.26	17.0390	8.3211	4.9438	3.7741
TU	088.27	15.7513	9.3974	3.8058	2.5481
TU	088.28	15.7513	9.3974	3.8058	2.5481
	088.29	13.1282	4.5823	5.2489	3.2970
SHER	088.30	17.3228	8.4285	4.9438	3.9505
SHER	088.31	15.4969	6.6504	4.9438	3.9027
WIL	101.01	17.6671	8.6774	5.7190	3.2707
	101.02	15.2181	4.5823	7.0199	3.6159
WIL	101.03	17.8820	8.7281	5.8832	3.2707
	101.04	15.1077	4.5823	7.0199	3.5055
PORT	104.17	19.8529	11.5296	6.3211	2.0022
PORT	104.18	19.9095	11.5296	6.3211	2.0588
	104.21	16.1531	7.2776	6.7685	2.1070
BE	104.24	18.9258	9.5736	6.7685	2.5837
BE	104.25	18.8692	9.5736	6.7685	2.5271
	117.02	9.1813	2.7105	5.4091	1.0617
	511.02	10.6095	3.9871	5.4860	1.1364
	511.03	10.2655	3.8026	5.4860	0.9769
	511.05	10.2655	3.8026	5.4860	0.9769
	511.06	9.1734	2.7105	5.4860	0.9769
	511.07	9.1734	2.7105	5.4860	0.9769
	511.08	10.2655	3.8026	5.4860	0.9769
GASTON	511.09	16.8801	10.4172	5.4860	0.9769

CODE	CITIES	CODE	CITIES
BANKS	BANKS	LO	LAKE OSWEGO
BE	BEAVERTON	NP	NORTH PLAINS
COR	CORNELIUS	PORT	PORTLAND
DUR	DURHAM	RIV	RIVERGROVE
FG	FOREST GROVE	SHER	SHERWOOD
GASTON	GASTON	TI	TIGARD
HI	HILLSBORO	TU	TUALATIN
KC	KING CITY	WIL	WILSONVILLE

School Districts in Washington County

Number	District Name	Tax Code Prefix
SD #1 Jt.	Hillsboro School District 1J	1, 7, 29, 39, 58, 70
SD #7 Jt.	Lake Oswego School District	17
SD #13	Banks School District	13
SD #15	Forest Grove School District	15
SD #23 Jt.	Tigard-Tualatin School District 23J	23, 17 Bond Pocket
SD #46 Jt.	Newberg School District 29J	46
SD #48 Jt.	Beaverton School District 48J	50, 51, 52
SD #49 Jt.	Vernonia School District 47J	49
SD #88 Jt.	Sherwood School District 88J	88, 23 Bond Pocket
SD #101 Jt.	West Linn-Wilsonville School District 3J	101
SD #1-1 Jt.	Portland School District No. 1	104
SD #117 Jt.	Scappoose School District	117
SD #511 Jt.	Gaston School District	511

City Tax Code Areas

City	Code	Tax Codes
Banks	BANKS	13-19, 13-20, 13-25
Beaverton	BE	23-61, 51-51, 51-58, 51-60, 51-61, 51-62, 51-68, 51-75, 52-05, 52-43, 104-24, 104-25
Cornelius	COR	7-19, 7-26, 7-29, 15-8, 15-12
Durham	DUR	23-87, 23-88, 23-89
Forest Grove	FG	15-13, 15-19, 15-22, 15-24, 15-25
Gaston	GASTON	511-9
Hillsboro	HI	1-1, 1-10, 1-12, 1-16, 1-17, 1-18, 1-31, 1-34, 1-39, 1-45, 1-46, 1-47, 7-1, 7-24, 7-30, 7-31, 7-34, 7-35, 29-10, 29-13, 29-14, 29-31, 29-32, 51-40, 51-46, 51-47, 51-48, 51-49, 51-69, 51-70, 58-6, 58-8
King City	KC	23-86, 23-92
Lake Oswego (Jt.)	LO	17-7
North Plains	NP	1-50, 70-14, 70-17, 70-22
Portland (Jt.)	PORT	23-60, 52-28, 52-35, 52-36, 52-37, 52-38, 52-40, 104-17, 104-18
Rivergrove (Jt.)	RIV	17-01, 17-04
Sherwood	SHER	88-10, 88-12, 88-25, 88-26, 88-30, 88-31
Tigard	TI	23-73, 23-74, 23-81, 23-83, 50-94, 51-73, 51-85, 52-31
Tualatin (Jt.)	TU	17-2, 17-3, 23-1, 23-3, 23-5, 23-7, 23-25, 23-76, 23-27, 23-28, 23-29, 23-30, 88-7, 88-15, 88-16, 88-27, 88-28
Wilsonville (Jt.)	WIL	88-8, 88-18, 101-01, 101-3, 101-5



WASHINGTON COUNTY
OREGON

Department of Assessment & Taxation

155 N. First Ave, Suite 130, Hillsboro, OR 97124

503 | 846 | 8741 www.co.washington.or.us