

Table of Contents

General Information	Page(s)
Tax Dollar.....	1
Certification of Tax Roll.....	1
Graphic Display of Property Taxes and Value	2-4
Ten Year History of County Value and Tax Roll	5-8
Measure 50 History.....	9

Information by District

District Value by Property Type	10-13
Property Taxes Imposed by District and Measure 5 Category	14-17
Detail of Taxing District Levies (<i>Table of Contents on next page</i>)	18-88
• Tax Rate by District	
• Taxable Value by District	
• Certified Levies by District	
• Tax Base by District	
• Special Levies by District	
• Bond and Interest By District	
• Offsets by District	
• Add Tax by District	
• Percentage of Tax Distribution	
Special Assessment Taxes Extended/Percentage Distribution	89
Urban Renewal Projects.....	90-92

Information by Tax Code Area

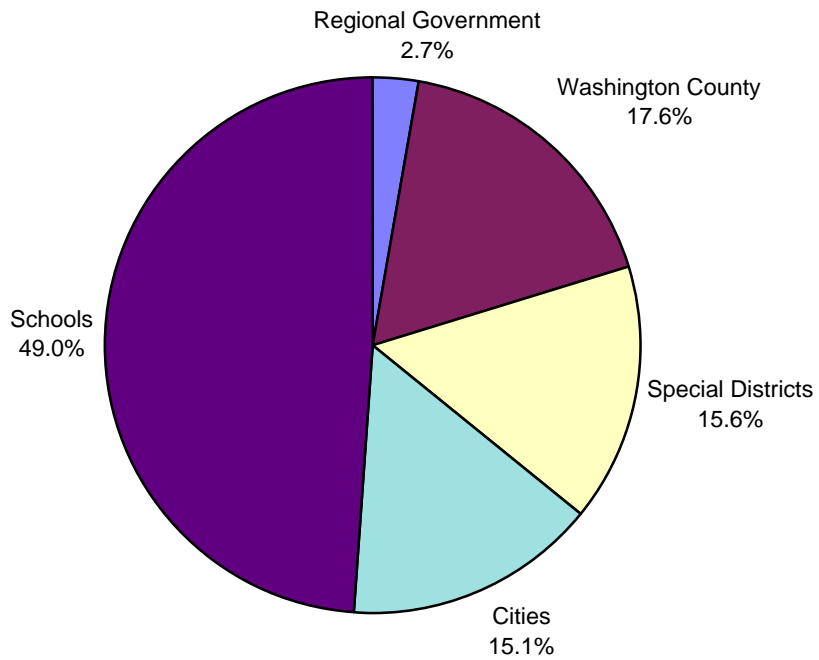
Tax Codes - Detail Districts and Value.....	93-179
Tax Rate by Code Area	180-187

References and Guides

Directory of School District and City Codes	188-189
---	---------

Table of Contents for Taxing District Levies

	Page		Page
County, Regional, Special		Water Districts	
Washington County	18	Clean Water Services	54
Enhanced Sheriff Patrol District	19	Raleigh Water District	55
Urban Road Maintenance District	20	Rivergrove Water District	56
Rainbow Lanes Special Road	21	Tualatin Valley Water District	57
Metro Service District	22	TV Water District - Metzger Bond	58
Tri-Met	23	TV Water District - Wolf Creek Bond	59
Port of Portland	24	West Slope Water District	60
Tualatin Hills Park & Recreation	25	Wolsborn Water District	61
 Urban Renewal		 Community College	
Lake Oswego Development Commission	26	Portland Community College	62
Portland Development Commission	27		
Tualatin Development Commission	28		
Wilsonville Development Commission	29		
 Cities		 Education Service Districts	
City of Banks	30	Clackamas ESD	63
City of Beaverton	31	Multnomah ESD	64
City of Cornelius	32	NW Regional ESD	65
City of Durham	33	Willamette ESD	66
City of Forest Grove	34		
City of Gaston	35	 School Districts	
City of Hillsboro	36	Banks School District #13	67
City of King City	37	Beaverton School District #48	68
City of Lake Oswego - Inside Operating	38	Forest Grove School District #15	69
City of Lake Oswego - Bond Operating	39	Gaston School District #511	70
City of North Plains	40	Hillsboro School District #1	71
City of Portland	41	Hillsboro SD - Farmington View Elem. Bond	72
City of Portland - After	42	Hillsboro SD - Hillsboro Elementary Bond	73
City of Rivergrove	43	Hillsboro SD - North Plains Elementary Bond	74
City of Sherwood	44	Hillsboro SD - Reedville Elementary Bond	75
City of Tigard	45	Lake Oswego School District #7	76
City of Tualatin	46	Newberg School District #46	77
City of Wilsonville	47	Portland School District #1-1	78
		Scappoose School District #117	79
 Fire Districts		Sherwood School District #88	80
Banks Fire District #13	48	Sherwood School District - Bond Pocket	81
Cornelius RFPD	49	Tigard-Tualatin School District #23	82
Forest Grove RFPD	50	Tigard-Tualatin School District - After	83
Gaston RFPD	51	Tigard-Tualatin School District - Bond Pocket	84
Tualatin Valley Fire & Rescue	52	Vernonia School District #49	85
Washington County RFPD #2	53	West Linn School District #101	86
		West Linn School District #101 - After	87
		 Grand Total for all Districts	 88

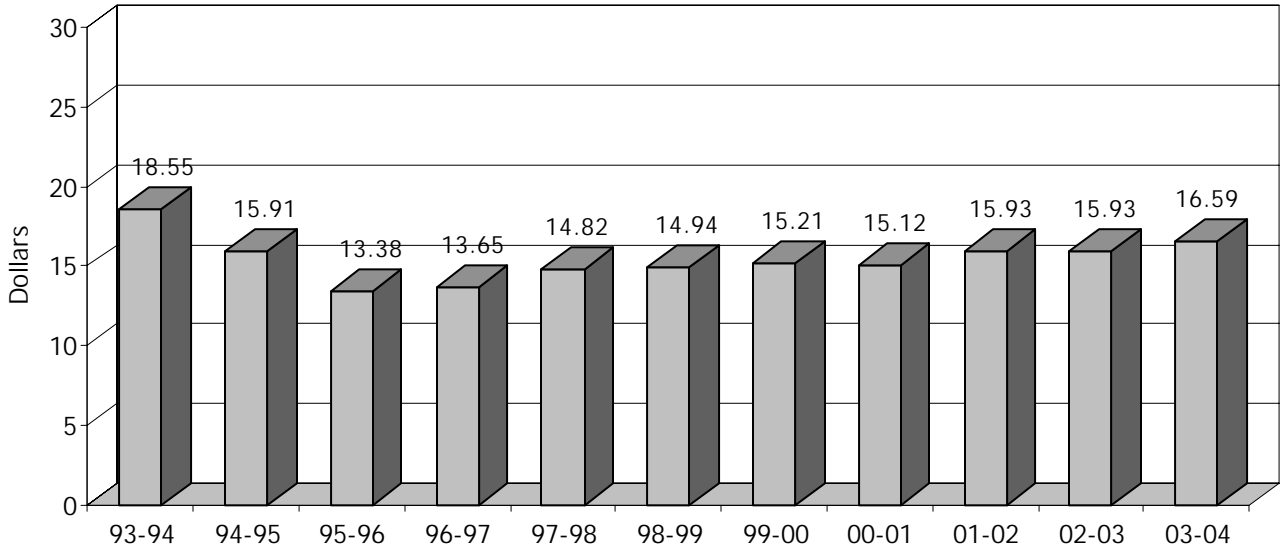


I, Jerry R. Hanson, Director of Assessment and Taxation for Washington County, State of Oregon, hereby certify that the assessed valuation, tax levies and taxes set forth in the tables herein contained are full, true and correct copies of the originals and of the whole thereof, as the same appears in my custody.

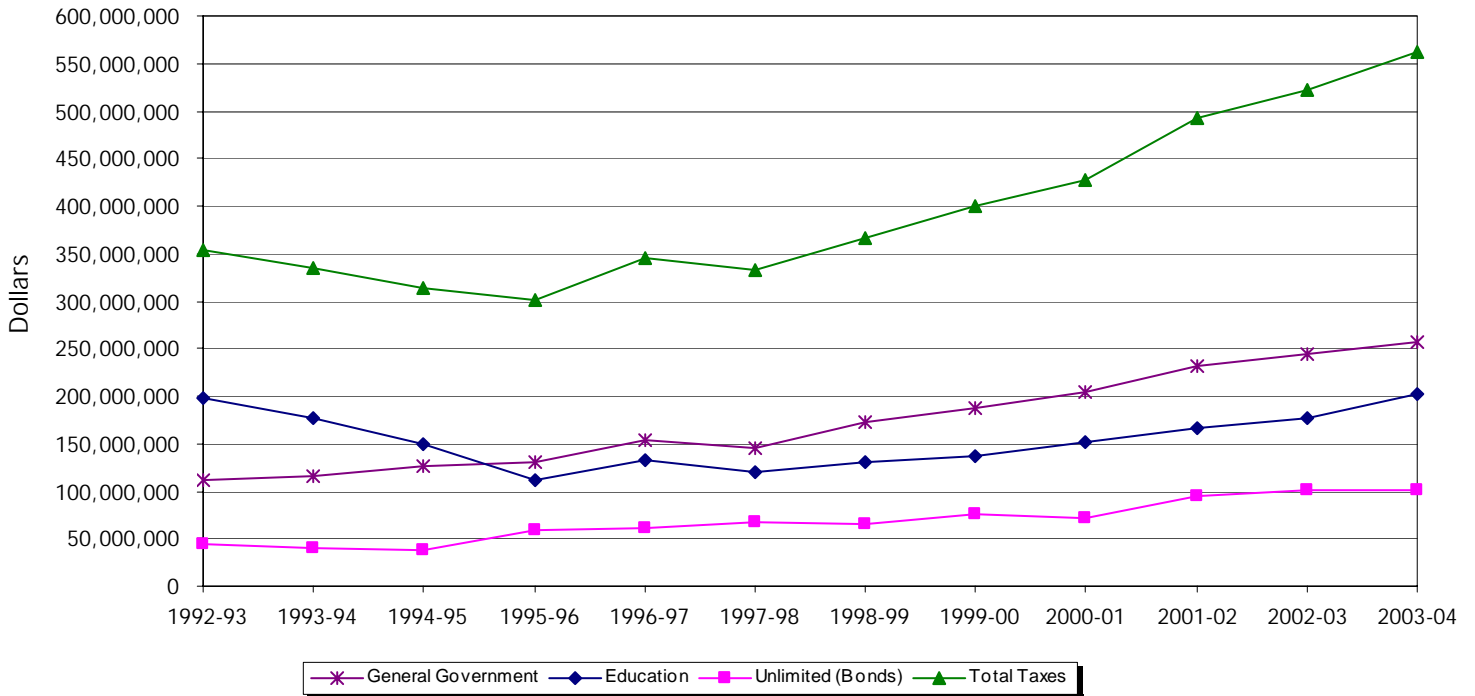
In Witness Whereof, I have hereunto affixed my signature at Hillsboro, Oregon, on the 5th day of November, 2003.

Jerry R. Hanson, Director
Department of Assessment and Taxation

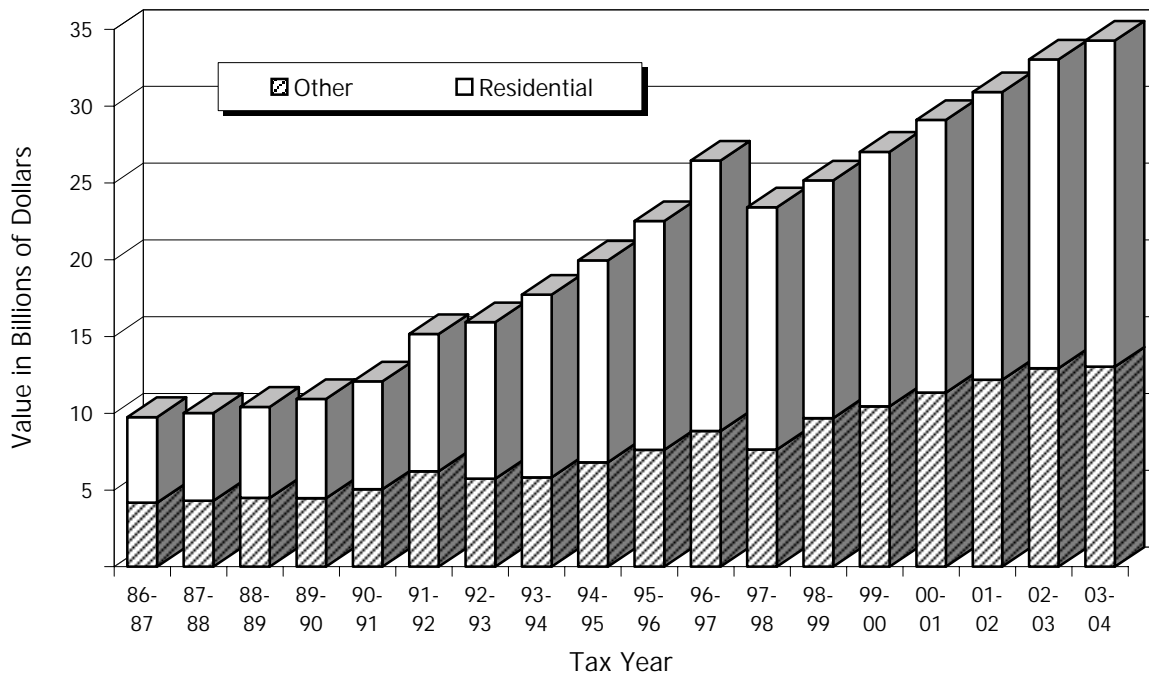
AVERAGE TAX RATE COUNTY-WIDE (Total Taxes Divided by Total Assessed Value)



PROPERTY TAXES IMPOSED COUNTY WIDE by Measure 5 Categories

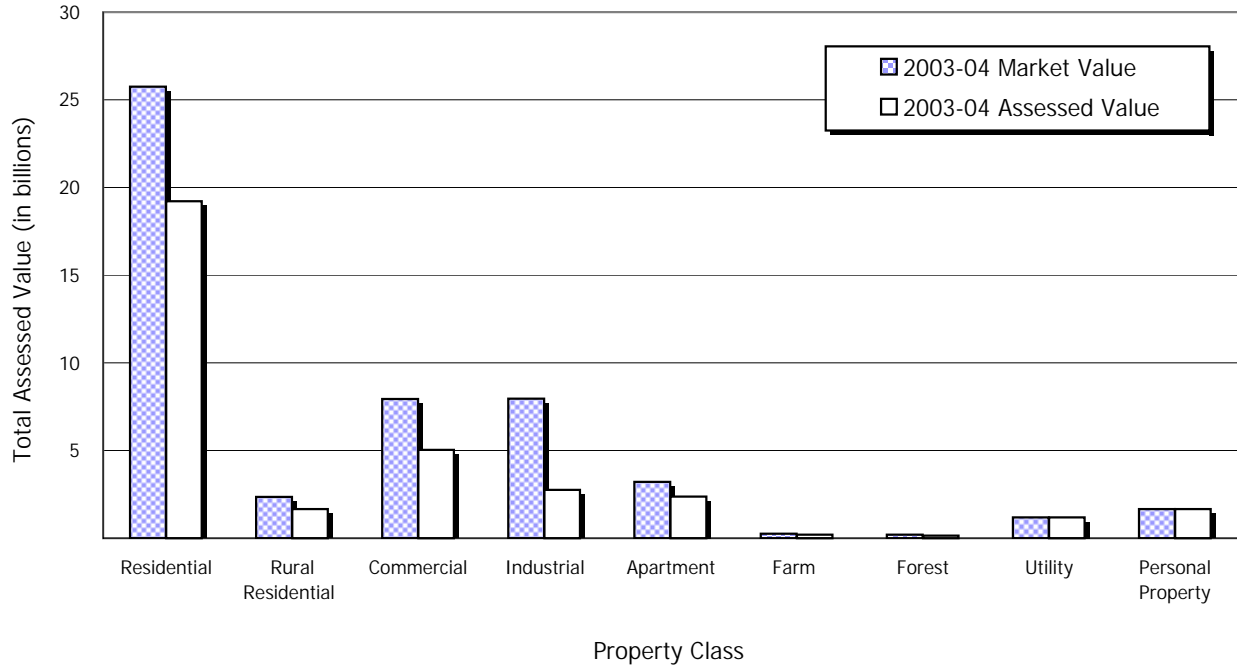


ASSESSED VALUE: RESIDENTIAL VS. OTHER USE



* Excluding Urban Renewal

PROPERTY VALUE
by Class Groups



Property Class	2003-04 Assessed Value	2003-04 Real Market Value	2003-04 Changed Property Ratio
Residential	19,217,260,418	25,750,322,532	.749
Rural Residential	1,661,344,214	2,351,504,734	.709
Commercial	5,036,017,420	7,936,093,990	.640
Industrial	2,763,609,580	7,963,460,856	1.000
Apartment	2,378,734,550	3,217,998,100	.739
Farm	202,417,162	260,791,367	.800
Forest	152,183,270	195,745,791	.760
Utility	1,178,234,768	1,178,604,801	1.000
Personal Property	1,668,487,951	1,669,219,880	1.000
Total	34,258,289,333	50,523,742,051	

**AVERAGE ASSESSED AND REAL MARKET VALUE
Of Single Family Residences in Washington County**

Tax Year	Assessment Date	Valuation Date	AV	Average RMV
1978/79	1/1/78	1/1/78	72,476	72,476
1979/80	1/1/79	1/1/79	72,204	72,204
1980/81	1/1/80	1/1/80	71,079	71,079
1981/82	1/1/81	1/1/81	73,841	73,841
1982/83	1/1/82	1/1/82	72,638	72,638
1983/84	1/1/83	1/1/83	72,472	72,472
1984/85	1/1/84	1/1/84	72,915	72,915
1985/86	1/1/85	1/1/85	72,564	72,564
1986/87	1/1/86	1/1/86	72,633	72,633
1987/88	1/1/87	1/1/87	73,615	73,615
1988/89	1/1/88	1/1/88	74,535	74,535
1989/90	1/1/89	1/1/89	77,724	77,724
1990/91	1/1/90	1/1/90	77,279	77,279
1991/92 ¹	1/1/91	7/1/91	104,423	104,423
1992/93	1/1/92	7/1/92	105,048	105,048
1993/94	1/1/93	7/1/93	116,215	116,215
1994/95	1/1/94	7/1/94	127,347	127,347
1995/96	1/1/95	7/1/95	144,664	144,664
1996/97	1/1/96	7/1/96	163,751	163,751
1997/98 ²	1/1/97	7/1/97	129,689	175,449
1998/99 ³	1/1/98	1/1/98	133,737	175,103
1999/00	1/1/99	1/1/99	139,754	184,534
2000/01	1/1/00	1/1/00	145,881	191,559
2001/02	1/1/01	1/1/01	153,312	199,762
2002/03	1/1/02	1/1/02	158,821	207,897

This calculation of "Average AV and RMV" is based on the roll values of houses that sold during the fiscal year shown. The Assessment Date is the basis for determination of the physical assets included in the value. The Valuation Date is the basis for determining timing for relevant sales and market activity.

¹Passage of Measure 5 required the change to a new and unique value definition – Real Market Value. The definition required the lowest price a property was likely to sell for during the "tax year." This established a separate valuation date determined by sales trends each year. As a practical matter sales were generally increasing, therefore, the beginning of the tax year, July 1st, became the valuation date. In addition to moving the valuation date ahead six months, market trends were significantly higher during 1990 increasing at the rate of 2% per month. The result was dramatic increase over the previous year.

²Passage of Measure 50 resulted in a new Assessed Value Limitation called Maximum Assessed Value (MAV) and a change in the definition of RMV. Implemented in 1997-98, MAV was established for each property based on 90% of it's 1995-96 Assessed Value. A property's MAV increases by 3% each year plus any additional value for certain changes called exceptions.

³The definition of RMV was changed by Ballot Measure 50 to reflect the pre-Measure 5 concept including a fixed valuation date as of January 1st preceding the fiscal year. This was effective for the 1998/99 Tax Year.

Total Value on the Tax Roll

Property Type	Real Market Value	Taxable Assessed Value
Real Property	47,527,423,544	31,270,835,816
Personal Property	1,669,219,880	1,668,487,951
Manufactured Structures	148,493,826	140,730,798
Public Utility	1,178,604,801	1,178,234,768
Total	50,523,742,051	34,258,289,333

Assessment Date January 1, 2003

Not reduced by urban renewal excess.

Total Taxes Extended on the Tax Roll

Property Type	# of Accounts	Tax Extended
Real Property	157,241	514,288,987.89
Personal Property	20,944	26,930,380.19
Manufactured Structures	6,387	2,107,393.76
Public Utility	1,097	18,001,355.69
Total	185,669	561,328,117.53

Includes all levies, special assessments, fees, and charges included in the tax statements.

Measure 5 Compression Loss by District

Education	Tax Reduction	General Government	Tax Reduction
<u>School Districts</u>		<u>County, Regional, Special</u>	
Banks #13	14,772.18	Washington County	5,154.22
Beaverton #48	5,399,693.87	Urban Road Maintenance District	4.12
Forest Grove #15	93,994.83	Enhanced Sheriff Patrol District	56.94
Gaston #511	5,132.44	Metro Service District	26.17
Hillsboro #1	813,557.16	Port of Portland	20.35
Lake Oswego #7J	10,958.14	Tualatin Hills Park & Recreation	249.69
Newberg #46	1,171.11		
Portland #1-1	29,142.05	<u>Cities</u>	
Scappoose #117	177.14	Beaverton	49.74
Sherwood #88	21,081.37	Cornelius	3.88
Tigard-Tualatin #23	1,499,490.38	Forest Grove	20.47
Vernonia #49	112.89	Gaston	46.75
West Linn #101	15,519.18	Hillsboro	38.74
		Portland	8,197.46
<u>Community Colleges</u>		Sherwood	1.37
Portland Community College	76,454.49	Tigard	2.04
		Tualatin	4.44
<u>Education Service Districts</u>		<u>Fire</u>	
Clackamas ESD	48.66	Banks Fire District	0.28
Multnomah ESD	569.68	Gaston RFPD	336.32
NW Regional ESD	41,330.80	Tualatin Valley Fire & Rescue	217.06
Willamette ESD	74.52	Washington County RFPD	9.69
Education Total:	8,023,280.89	<u>Urban Renewal Agencies</u>	
		Tualatin UR - Central Project	5.92
		Tualatin UR - Leveton Project	8.93
		Sherwood UR	0.71
		Portland UR	612.60
		<u>LID's and Special Assessments</u>	
		Job's Drainage District	11.31
		Mobile Home Ombudsman Fee	405.10
		Road Maintenance LID	941.50
		Service District Lighting #1	4,242.69
		Government Total:	20,668.49

Measure 5* - Constitutional tax rate limitations passed by voters in November, 1990, which can be found at Article XI, Section 11b of the Oregon Constitution. Measure 5 limited school taxes to \$15 per \$1,000 of assessed value and nonschool taxes to \$10 per \$1,000 of assessed value starting in 1991-92. The school limit fell by \$2.50 per \$1,000 each year until it reached \$5 per \$1,000 in 1995-96. The nonschool limit remains at \$10 per \$1,000. Levies to pay bond principal and interest for capital construction projects are outside the limitation. The Measure 5 rate limits still apply under the provisions of Measure 50, passed in 1997, but now apply to real market value.

Compression* - Reduction in taxes required by the Measure 5 property tax rate limits approved in 1990. County assessors calculate compression as a dollar amount, but it also can be expressed as a tax rate. Compression is done on a property-by-property basis.

* Source: Oregon Property Tax Statistics, Oregon Department of Revenue (Rev. 8-02)

County Tax Rate Ten Year History

Year	Assessed Value*	% of Value Increase	Tax Imposed**	Percent of Tax Roll	Billing Rate*** per \$1000
2003-04	33,842,430,175	3.3%	97,979,710.57	17.60%	2.8953
2002-03	32,749,599,757	5.9%	95,460,182.56	18.44%	2.9149
2001-02	30,911,244,093	9.4%	91,545,314.19	18.77%	2.9616
2000-01	28,258,395,898	7.6%	71,394,569.45	16.94%	2.5265
1999-00	26,266,957,821	7.2%	66,783,593.15	16.91%	2.5425
1998-99	24,507,633,402	7.0%	62,830,203.54	17.38%	2.5637
1997-98	22,906,156,104	-12.1%	59,501,083.46	17.67%	2.5977
1996-97	26,059,833,105	17.0%	65,361,451.43	18.37%	2.5081
1995-96	22,279,912,218	12.7%	52,199,028.70	17.04%	2.3430
1994-95	19,763,109,809	11.2%	42,626,077.78	13.66%	2.1571

* This is the value to compute the rate, equivalent to line 17 of form 4a.

** This is the tax imposed, equivalent to line 28 of form 4a. No add taxes or penalties are included.

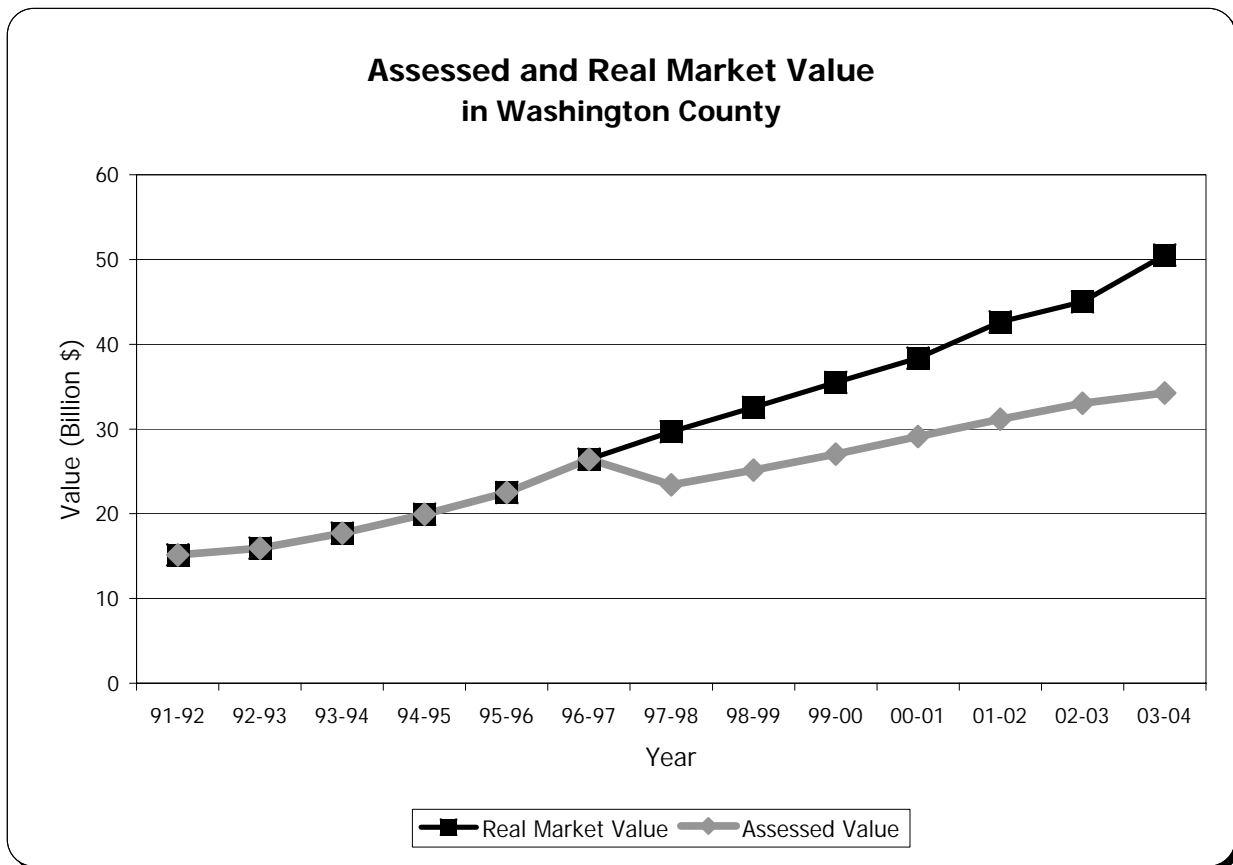
*** The billing rate is on line 23 of form 4a.

History of Average Combined Rate for All Taxes, Special Assessments, Penalties, and Urban Renewal

Year	Property Tax Levied	% Increase	Assessed Value (used for rates)	% Increase	Average Combined Rate per \$1000
2003-04	561,328,117.53	7.6%	33,842,430,175	3.3%	16.59
2002-03	521,856,023.93	5.9%	32,749,599,757	5.9%	15.93
2001-02	492,559,478.86	15.3%	30,911,244,093	9.3%	15.93
2000-01	427,153,809.99	6.9%	28,258,395,898	7.6%	15.12
1999-00	399,493,005.45	9.1%	26,266,957,821	7.4%	15.21
1998-99	366,097,398.83	7.8%	24,507,633,402	7.0%	14.94
1997-98	339,540,273.05	-4.6%	22,906,156,104	-12.1%	14.82
1996-97	355,864,581.36	15.1%	26,059,833,105	17.0%	13.65
1995-96	309,188,665.56	-1.7%	22,279,912,218	12.7%	13.38
1994-95	314,375,373.28	-6.0%	19,763,109,809	12.6%	15.91

The passage of Measure 50 in 1997 redefined Assessed Value in Oregon --

Prior to 1997-98, the Assessed, or taxable value, of a property in Oregon was equal to its Real Market Value. For 1997-98, Ballot Measure 50 amended the Oregon Constitution to include a new value limitation called Maximum Assessed Value (MAV). The MAV for each property was calculated for the 1997-98 tax roll as 90 percent of the property's 1995-96 Assessed Value, thus separating the Assessed and Real Market Value for every property. In addition, the MAV of a property was limited to a maximum of 3 percent growth per year. Additions for new construction and certain other "exceptions" were allowed to increase the MAV above 3 percent.



To fully understand the growth in total Assessed Value, it is important to know the two possible sources of that growth: existing property and new property. The growth in Assessed Value for existing property is subject to the 3 percent limit. On the other hand, some properties can experience a decline in Assessed Value, such as business personal property or machinery and equipment that depreciates. When Real Market Value is lower than Maximum Assessed Value, it becomes the basis for the properties Assessed (taxable) Value. Approximately 10 percent of Assessed Value in Washington County is based on RMV, whereas 90 percent is based on MAV. New property, such as a newly constructed home, represents a new source of Assessed Value. Some other sources of new value include improvements, where an addition to a house significantly increases the home's value, or rezoned property, where a change in zoning laws (and a change in use) increase the value of a property more than 3 percent in the year that the change takes place.

Tax District Market & Assessed Values 2003-04

District	Real	Personal	Mfd Homes	Utility	Total	AV Increase
Washington County - M	47,527,423,544	1,669,219,880	148,493,826	1,178,604,801	50,523,742,051	
Washington County - A	31,270,835,816	1,668,487,951	140,730,798	1,178,234,768	34,258,289,333	1.099
Enhanced Sheriff Patrol - M	15,174,534,952	322,484,531	53,121,610	318,552,279	15,868,693,372	
Enhanced Sheriff Patrol - A	10,943,073,410	322,482,753	50,696,300	318,326,942	11,634,579,405	1.090
Urban Road Maintenance - M	15,184,929,482	322,495,087	53,144,580	318,552,279	15,879,121,428	
Urban Road Maintenance - A	10,951,707,350	322,493,309	50,717,900	318,326,942	11,643,245,501	1.091
Rainbow Lanes Road Dist - M	11,277,260	17,789	77,310	374,425	11,746,784	
Rainbow Lanes Road Dist - A	7,473,310	17,789	77,310	374,425	7,942,834	1.198
Metro Service District - M	44,580,132,070	1,631,311,259	114,486,358	1,054,628,522	47,380,558,209	
Metro Service District - A	29,156,895,880	1,630,579,330	108,856,628	1,054,284,846	31,950,616,684	1.100
Port of Portland - M	47,527,423,544	1,669,219,880	148,493,826	1,178,604,801	50,523,742,051	
Port of Portland - A	31,270,835,816	1,668,487,951	140,730,798	1,178,234,768	34,258,289,333	1.099
PCC - M	47,527,423,544	1,669,219,880	148,493,826	1,178,604,801	50,523,742,051	
PCC - A	31,270,835,816	1,668,487,951	140,730,798	1,178,234,768	34,258,289,333	1.099
Tri-Met - M	44,848,927,518	1,616,180,053	117,371,678	1,068,548,234	47,651,027,483	
Tri-Met - A	29,352,453,774	1,615,448,124	111,587,278	1,068,204,558	32,147,693,734	1.100
Clackamas ESD - M	128,093,990	10,951,481	33,190	2,356,043	141,434,704	
Clackamas ESD - A	83,988,310	10,951,481	33,190	2,356,043	97,329,024	1.184
Multnomah ESD - M	296,845,391	880,339	3,340	4,226,523	301,955,593	
Multnomah ESD - A	207,594,790	880,339	3,340	4,226,523	212,704,992	1.098
NW Regional ESD - M	47,022,912,288	1,657,373,559	147,151,412	1,169,457,132	49,996,894,391	
NW Regional ESD - A	30,919,765,646	1,656,641,630	139,521,014	1,169,092,059	33,885,020,349	1.099
Willamette ESD - M	79,571,875	14,501	1,305,884	2,565,103	83,457,363	
Willamette ESD - A	59,487,070	14,501	1,173,254	2,560,143	63,234,968	1.171
SD #1J - Hillsboro - M	14,625,590,941	513,363,728	56,343,418	334,868,331	15,530,166,418	
SD #1J - Hillsboro - A	7,341,886,546	513,129,564	54,133,728	334,850,227	8,244,000,065	1.102
Elementary Bonds - M	4,368,958,191	288,021,695	10,230,510	124,567,653	4,791,778,049	
Elementary Bonds - A	3,304,622,494	287,787,531	9,615,890	124,557,733	3,726,583,648	1.101
Reedville Bonds - M	2,509,110,365	40,170,150	20,468,700	96,293,854	2,666,043,069	
Reedville Bonds - A	1,672,128,470	40,170,150	19,672,890	96,285,670	1,828,257,180	1.058
Farmington View Bonds - M	291,367,521	3,226,507	5,225,127	10,088,892	309,908,047	
Farmington View Bonds - A	227,415,930	3,226,507	5,017,307	10,088,892	245,748,636	1.077

Tax District Market & Assessed Values 2003-04

District	Real	Personal	Mfd Homes	Utility	Total	AV Increase
North Plains Bonds - M	342,145,962	5,187,631	4,409,656	15,459,791	367,203,040	
North Plains Bonds - A	234,952,760	5,187,631	4,271,826	15,459,791	259,872,008	1.096
SD #13 - Banks - M	474,152,982	2,337,285	6,033,932	17,785,765	500,309,964	
SD #13 - Banks - A	334,115,570	2,337,285	5,738,542	17,785,765	359,977,162	1.077
SD #15 - Forest Grove - M	1,806,611,176	47,793,161	32,430,888	51,259,347	1,938,094,572	
SD #15 - Forest Grove - A	1,334,390,620	47,395,134	29,961,588	51,255,131	1,463,002,473	1.060
SD #7J - Lake Oswego - M	59,560,550	4,202,374	0	1,498,843	65,261,767	
SD #7J - Lake Oswego - A	39,110,600	4,202,374	0	1,498,843	44,811,817	1.034
SD #23 - Tigard-Tualatin - M	7,573,888,188	289,578,769	15,182,964	228,979,163	8,107,629,084	
SD #23 - Tigard-Tualatin - A	5,566,876,570	289,577,648	14,365,394	228,923,382	6,099,742,994	1.122
SD #46 - Newberg - M	79,571,875	14,501	1,305,884	2,565,103	83,457,363	
SD #46 - Newberg - A	59,487,070	14,501	1,173,254	2,560,143	63,234,968	1.171
SD #48 - Beaverton - M	20,345,371,132	705,953,664	21,560,798	470,005,708	21,542,891,302	
SD #48 - Beaverton - A	14,788,720,820	705,947,091	20,450,930	469,803,383	15,984,922,224	1.087
SD #49 - Vernonia - M	5,613,910	0	154,990	35,349	5,804,249	
SD #49 - Vernonia - A	3,688,980	0	154,400	35,349	3,878,729	0.893
SD #88 - Sherwood - M	2,022,905,816	97,689,204	12,356,596	60,291,028	2,193,242,644	
SD #88 - Sherwood - A	1,439,631,880	97,597,160	11,967,966	60,206,381	1,609,403,387	1.157
SD #101 - West Linn - M	68,533,440	6,749,107	33,190	865,200	76,180,937	
SD #101 - West Linn - A	44,877,710	6,749,107	33,190	865,200	52,525,207	1.351
SD #1-1 - Portland - M	296,845,391	880,339	3,340	4,226,523	301,955,593	
SD #1-1 - Portland - A	207,594,790	880,339	3,340	4,226,523	212,704,992	1.098
SD #117 - Scappoose - M	5,064,638	0	89,230	292,688	5,446,556	
SD #117 - Scappoose - A	3,270,880	0	76,670	292,688	3,640,238	1.028
SD #511 - Gaston - M	163,713,505	657,748	2,998,596	5,931,753	173,301,602	
SD #511 - Gaston - A	107,183,780	657,748	2,671,796	5,931,753	116,445,077	1.090
Tualatin Valley Water - M	16,659,117,489	574,061,400	45,301,894	391,311,454	17,669,792,237	
Tualatin Valley Water - A	11,937,938,900	574,058,930	43,444,954	391,217,283	12,946,660,067	1.092
Metzger Water Bond - M	2,554,792,715	128,835,145	347,544	79,385,952	2,763,361,356	
Metzger Water Bond - A	1,701,751,690	128,834,453	294,114	79,385,952	1,910,266,209	1.057
Wolf Creek Water Bond - M	13,384,270,374	441,914,223	44,950,440	307,151,599	14,178,286,636	
Wolf Creek Water Bond - A	9,712,151,360	441,912,445	43,146,930	307,057,428	10,504,268,163	1.085

Tax District Market & Assessed Values 2003-04

District	Real	Personal	Mfd Homes	Utility	Total	AV Increase
Clean Water Services - M	44,050,249,699	1,599,107,450	109,634,502	1,043,740,909	46,802,732,560	
Clean Water Services - A	28,799,679,130	1,598,375,521	104,179,352	1,043,453,574	31,545,687,577	1.099
Tualatin Hills Park & Rec - M	17,331,674,917	592,508,376	30,813,950	401,969,062	18,356,966,305	
Tualatin Hills Park & Rec - A	12,643,746,560	592,507,684	29,451,090	401,855,424	13,667,560,758	1.081
Cornelius RFPD - M	136,593,054	1,076,504	1,765,670	17,090,384	156,525,612	
Cornelius RFPD - A	97,595,914	1,076,504	1,700,600	17,090,384	117,463,402	1.029
Forest Grove RFPD - M	382,706,527	4,578,373	4,136,310	16,911,734	408,332,944	
Forest Grove RFPD - A	272,944,820	4,578,373	3,847,860	16,911,734	298,282,787	1.064
Gaston RFPD - M	225,462,310	1,802,707	3,443,316	6,048,647	236,756,980	
Gaston RFPD - A	159,786,760	1,802,707	3,051,906	6,048,647	170,690,020	1.102
Banks RFPD - M	420,742,146	2,139,291	5,620,792	12,445,460	440,947,689	
Banks RFPD - A	294,499,230	2,139,291	5,371,522	12,445,460	314,455,503	1.092
TVFR - M	31,442,150,613	1,042,640,666	69,992,842	808,550,939	33,363,335,060	
TVFR - A	22,738,674,230	1,042,540,928	66,849,974	808,269,439	24,656,334,571	1.099
Washington Co RFPD #2 - M	1,451,735,090	21,662,050	22,814,368	47,528,785	1,543,740,293	
Washington Co RFPD #2 - A	1,033,451,182	21,662,050	21,867,138	47,528,785	1,124,509,155	1.093
City of Banks - M	98,268,640	1,041,613	281,730	2,082,707	101,674,690	
City of Banks - A	74,552,470	1,041,613	266,960	2,082,707	77,943,750	1.180
City of Beaverton - M	6,752,043,953	295,205,209	2,455,950	208,701,828	7,258,406,940	
City of Beaverton - A	4,914,673,520	295,204,863	2,386,880	208,687,693	5,420,952,956	1.091
City of Cornelius - M	466,378,790	16,335,724	11,616,900	15,998,160	510,329,574	
City of Cornelius - A	325,777,410	16,331,225	10,952,110	15,997,664	369,058,409	1.111
City of Durham - M	145,276,290	8,816,742	11,460	1,887,421	155,991,913	
City of Durham - A	105,900,980	8,816,742	11,460	1,886,429	116,615,611	1.066
City of Forest Grove - M	1,043,948,250	28,443,157	19,750,668	21,258,088	1,113,400,163	
City of Forest Grove - A	788,202,390	28,049,629	18,162,968	21,257,840	855,672,827	1.045
City of Gaston - M	29,620,860	355,904	253,280	781,703	31,011,747	
City of Gaston - A	17,349,150	355,904	253,280	781,703	18,740,037	1.120
City of Hillsboro - M	11,738,727,746	545,138,538	8,436,570	220,603,840	12,512,906,694	
City of Hillsboro - A	5,402,375,510	544,904,374	8,103,560	220,590,200	6,175,973,644	1.112
City of King City - M	203,735,350	3,372,066	5,970	6,466,535	213,579,921	
City of King City - A	158,866,480	3,372,066	0	6,466,535	168,705,081	1.081

Tax District Market & Assessed Values 2003-04

District	Real	Personal	Mfd Homes	Utility	Total	AV Increase
City of Lake Oswego - M	11,493,920	2,291,124	0	139,403	13,924,447	
City of Lake Oswego - A	8,816,330	2,291,124	0	139,403	11,246,857	0.950
City of North Plains - M	136,200,281	5,772,180	2,826,950	7,488,314	152,287,725	
City of North Plains - A	90,468,070	5,772,180	2,776,040	7,488,314	106,504,604	1.112
City of Portland - M	131,952,030	2,927,221	0	4,023,381	138,902,632	
City of Portland - A	93,231,400	2,927,221	0	4,023,381	100,182,002	1.115
City of Sherwood - M	1,228,726,972	31,676,790	6,979,610	22,502,815	1,289,886,187	
City of Sherwood - A	872,433,320	31,676,790	6,842,280	22,496,367	933,448,757	1.183
City of Tigard - M	4,773,440,182	206,044,262	482,574	171,923,502	5,151,890,520	
City of Tigard - A	3,375,958,850	206,038,692	450,754	171,911,103	3,754,359,399	1.082
City of Tualatin - M	2,428,510,296	137,246,520	4,275,880	53,303,003	2,623,335,699	
City of Tualatin - A	1,852,092,710	137,154,476	4,120,630	53,293,579	2,046,661,395	1.187
City of Wilsonville - M	205,516,250	25,113,676	0	3,123,630	233,753,556	
City of Wilsonville - A	130,863,490	25,113,676	0	3,123,630	159,100,796	1.099

(1)

M = Market value as of January 1, 2003

A = Assessed value including value in urban renewal

2003-04 TAXES IMPOSED BY DISTRICT CATEGORY

DISTRICT	LEVY TYPE	RATE	ASSESSED VALUE	TAXES TO BE RECEIVED
COUNTY				
- Washington County	Permanent Rate	2.2484	33,842,430,175	
	Billing Rate	2.2477		76,067,176.99
	Local Option	0.4099		13,867,832.95
	Bond Rate	0.2377		8,044,700.63
COUNTY TOTALS	Rate			76,067,176.99
	Bonds			8,044,700.63
	Local Option			13,867,832.95
COUNTY SPECIAL				
- Urban Road Maintenance	Permanent Rate	0.2456	11,643,245,501	2,859,580.90
- Enhanced Sheriff Patrol	Permanent Rate	0.6365	11,634,579,405	7,405,401.57
	Local Option	0.5285		6,148,831.05
COUNTY SPECIAL TOTALS	Rate			10,264,982.47
	Bonds			
	Local Option			6,148,831.05
SERVICE				
- Rainbow Lanes Special Road District	Permanent Rate	0.4888	7,942,834	3,882.46
- Metro Service District	Permanent Rate	0.0966	31,534,757,526	3,047,832.87
	Bond Rate	0.1934		6,101,634.28
	Local Option			
- Tri-Met	Permanent Rate	0.1080	31,731,834,576	3,431,098.05
	Bond Rate			
	Local Option			
- Port of Portland	Permanent Rate	0.0701	33,842,430,175	2,373,510.38
	Bond Rate			
	Local Option			
SERVICE TOTALS	Rate			5,425,225.71
	Bonds			9,532,732.33
	Local Option			
WATER AND SEWER				
- Tualatin Valley Water (Metzger Bonds)	Bond Rate	0.2214	1,910,266,209	422,933.57
- Tualatin Valley Water (Wolf Creek Bonds)	Bond Rate	0.1439	10,504,268,163	1,511,566.36
WATER AND SEWER TOTALS	Rate			1,934,499.93
	Bonds			
	Local Option			
PARK				
- Tualatin Hills Park & Recreation	Permanent Rate	1.3073	13,667,560,758	17,867,354.70
	Bond Rate	0.1563		2,136,242.86
	Local Option			

2003-04 TAXES IMPOSED BY DISTRICT CATEGORY

DISTRICT	LEVY TYPE	RATE	ASSESSED VALUE	TAXES TO BE RECEIVED
PARK TOTALS	Rate Bonds Local Option			17,867,354.70 2,136,242.86
FIRE				
- Cornelius RFPD	Permanent Rate Bond Rate Local Option	0.6164 0.4821 0.8337	117,463,402	72,404.43 56,628.98 97,929.14
- Forest Grove RFPD	Permanent Rate Bond Rate Local Option	1.2766 0.1134	298,282,787	380,787.86 33,825.28
- Gaston RFPD	Permanent Rate Bond Rate Local Option	1.0921 0.2139	170,690,020	186,399.46 36,185.76
- Banks RFPD	Permanent Rate Bond Rate Local Option	1.0831 0.4604	314,455,503	340,586.78 144,775.19
- Tualatin Valley Fire & Rescue	Permanent Rate Bond Rate Local Option	1.5252 0.0513 0.2500	24,240,475,413	37,000,265.27 1,244,773.03 6,065,083.75
- Washington County RFPD #2	Permanent Rate Bond Rate Local Option	1.1219	1,124,509,155	1,261,577.80
FIRE TOTALS	Rate Bonds Local Option			39,242,021.60 1,480,002.48 6,199,198.65
CITY				
- City of Banks	Permanent Rate Bond Rate Local Option	1.9700 1.8000	77,943,750	153,549.26 140,298.71
- City of Beaverton	Permanent Rate Billing Rate Bond Rate Local Option	4.6180 3.5282 0.4454	5,420,952,956	19,126,158.06 2,414,493.80
- City of Cornelius	Permanent Rate Bond Rate Local Option	3.9836 0.3586 0.3126	369,058,409	1,470,179.12 132,344.48 115,365.96
- City of Durham	Permanent Rate Bond Rate Local Option	0.4927 1.4630	116,615,611	57,456.57 170,608.69
- City of Forest Grove	Permanent Rate Bond Rate Local Option	3.9554 0.6001 0.9900	855,672,827	3,384,524.07 513,489.14 847,100.17
- City of Gaston	Permanent Rate Bond Rate Local Option	6.6146	18,740,037	123,911.14

2003-04 TAXES IMPOSED BY DISTRICT CATEGORY

DISTRICT	LEVY TYPE	RATE	ASSESSED VALUE	TAXES TO BE RECEIVED
- City of Hillsboro	Permanent Rate	3.6665	6,175,973,644	22,644,203.73
	Bond Rate			
	Local Option	1.1000		6,793,548.48
- City of King City	Permanent Rate	1.5261	168,705,081	257,460.89
	Bond Rate			
	Local Option	0.4061		68,511.14
- City of Lake Oswego	Permanent Rate	4.8803	11,246,857	53,400.07
	Bond Rate	0.8896		9,748.80
- City of North Plains	Permanent Rate	2.1712	106,504,604	231,242.88
	Bond Rate	0.4873		51,899.56
	Local Option	0.5154		54,892.51
- City of Portland	Permanent Rate	4.5770	100,182,002	431,171.36
	Pension Rate	2.6289		247,670.02
	Bond Rate	0.1908		18,072.78
	Local Option	0.7926		68,874.35
- City of Sherwood	Permanent Rate	3.2975	886,636,312	2,923,747.64
	Bond Rate	1.1199		993,002.70
	Local Option			
- City of Tigard	Permanent Rate	2.5131	3,754,359,399	9,435,079.59
	Bond Rate	0.1650		619,470.90
	Local Option			
- City of Tualatin	Permanent Rate	2.2665	1,677,614,682	3,898,067.28
	Bond Rate	0.1212		208,759.77
	Local Option			
- City of Wilsonville	Permanent Rate	2.5206	159,100,796	342,035.00
	Bond Rate	0.2507		34,031.68
	Local Option			
CITY TOTALS	Rate			64,779,856.68
	Bonds			5,165,922.30
	Local Option			8,088,591.32
SCHOOL				
- Portland Community College	Permanent Rate	0.2828	33,842,430,175	9,494,498.98
	Bond Rate	0.2290		7,750,167.57
- Clackamas ESD	Permanent Rate	0.3687	97,329,024	33,479.43
- Multnomah ESD	Permanent Rate	0.4576	212,704,992	95,621.93
- Northwest Regional ESD	Permanent Rate	0.1538	33,469,161,191	5,110,754.89
- Willamette ESD	Permanent Rate	0.2967	63,234,968	18,687.30
- SD #1J - Hillsboro	Permanent Rate	4.9749	8,244,000,065	40,199,520.80
	Bond Rate	1.6902		13,934,011.22
- Hillsboro Elementary Bonds #7	Bond Rate	0.1278	3,726,583,648	476,257.83
- Reedville Bonds #29	Bond Rate	0.2985	1,828,257,180	545,734.90
- Farmington View Bonds #58	Bond Rate	0.3627	245,748,636	89,133.16

2003-04 TAXES IMPOSED BY DISTRICT CATEGORY

DISTRICT	LEVY TYPE	RATE	ASSESSED VALUE	TAXES TO BE RECEIVED
- North Plains Bonds # 70	Bond Rate	0.2944	259,872,008	76,506.45
- SD #13 Banks	Permanent Rate Bond Rate	5.0152 2.4933	359,977,162	1,790,585.48 897,531.21
- SD #15 Forest Grove	Permanent Rate Bond Rate	4.9142 3.3693	1,463,002,473	7,095,491.89 4,929,295.11
- SD #7J Lake Oswego	Permanent Rate Local Option Bond Rate	4.4707 0.9500 1.4823	44,811,817	198,627.05 31,674.20 65,973.59
- SD #23J Tigard-Tualatin	Permanent Rate Local Option Bond Rate	4.9892 1.0000 1.1280	5,801,942,525	28,895,089.08 4,505,399.77 6,573,048.08
- SD#23J Bond Pocket	Bond Rate	1.1280	44,385,497	50,066.70
- SD#23J Bond After 10/01	Bond Rate	0.7669	6,099,742,994	4,677,894.69
- SD #46J Newberg	Permanent Rate Bond Rate	4.6616 4.1550	63,234,968	293,605.06 262,741.48
- SD #48J Beaverton	Permanent Rate Bond Rate Local Option	4.6930 1.8172 1.5000	15,984,922,224	74,819,679.03 18,775,426.59 29,047,806.43
- SD #49J Vernonia	Permanent Rate Bond Rate	5.0121	3,878,729	19,327.70
- SD #88J Sherwood	Permanent Rate Bond Rate	4.8123 2.5168	1,491,344,698	7,155,774.13 3,753,445.16
- SD #88J Sherwood Bond Pocket	Bond Rate	1.0297	175,204,917	180,408.61
- SD #101J West Linn	Permanent Rate Local Option Bond Rate	4.8684 1.5000 2.6557	52,525,207	218,513.10 52,152.82 119,341.00
- SD#101J Bond After 10/01	Bond Rate	0.2538	52,525,207	13,330.90
- SD #1-1J Portland	Permanent Rate Gap Bond Local Option Bond Rate	4.7743 0.4167 0.7500 1.1750	212,704,992	996,363.34 86,986.51 134,785.23 246,692.00
- SD #117J Scappoose	Permanent Rate Bond Rate	4.9725 0.6199	3,640,238	17,923.94 2,256.59
- SD #511J Gaston	Permanent Rate Bond Rate	5.0494 0.3824	116,445,077	582,845.39 44,528.76
SCHOOL TOTALS	Rate Local Option Gap Bonds Bonds			177,036,388.52 33,771,818.45 86,986.51 63,463,791.60

TABLE 4a - DETAIL OF TAXING DISTRICT LEVIES
Tax Year 2003-04

County: Washington

1 Taxing District Code	340000000
2 Taxing District Name (Co. No.)	Washington County (1)
3 Counties in which District lies	

4 Levy Approved <u>Before</u> or <u>After</u> 10/6/01	PERMANENT	LOCAL OPTION	"GAP" BONDS OR UR SPECIAL LEVY	BONDS	TOTAL
	Inside M5 Limit	Inside M5 Limit	Inside M5 Limit	Outside M5 Limit	
Ad Valorem Tax Levies					
5 Permanent Levy (if dollar amount)					0.00
6 Local Option Levy (if dollar amount)*		13,872,537.00			13,872,537.00
7 "GAP" Bond Levy					0.00
8 Urban Renewal Special Levy					0.00
9 Bond Levy*				8,045,506.00	8,045,506.00
10 TOTAL DOLLAR LEVY (add lines 5 thru 9)	0.00	13,872,537.00	0.00	8,045,506.00	21,918,043.00

Adjustments					
11 Amount Raised in Other Counties	0.00	0.00	0.00	0.00	0.00
12 NET DOLLAR LEVY FOR TAX RATE (line 10 minus line 11)	0.00	13,872,537.00	0.00	8,045,506.00	21,918,043.00

Taxable Property Value (if an urban renewal plan is involved, report reduced rate levies separately)		
13 Total Assessed Value		34,258,289,333
14 Add: Non-Profit Housing Value		0
15 Add: Fish and Wildlife Value		0
16 Subtract: Urban Renewal Excess (amt. used only)**		415,859,158
17 VALUE TO COMPUTE THE TAX RATE		33,842,430,175

Tax Computations					
18 Tax Rate (for dollar levies, line 12 divided by line 17)***	2.2484	0.4099	0.0000	0.2377	2.8960
19 Amount Tax Rate Will Raise (line 17 times line 18)	76,091,320.01	13,872,012.13	0.00	8,044,345.65	98,007,677.79
20 Truncation Loss (for dollar levies only) (line 12 minus line 19)	0.00	524.87	0.00	1,160.35	1,685.22
21 Total Timber Offset Amount (county district only)	25,695.85				25,695.85
22 Timber Tax Rate (line 21 divided by line 17)	0.0007				0.0007
23 Billing Rate (line 18 minus line 22)	2.2477	0.4099	0.0000	0.2377	2.8953
24 Calculated Tax for Extension for District (line 23 times line 17)	76,067,630.30	13,872,012.13	0.00	8,044,345.65	97,983,988.08
24a Gain from UR Division of Tax Rate Truncation	219.75	281.36	0.00	349.25	850.36
24b Gain or Loss from UR Division of Tax Across Counties	0.00	0.00	0.00	0.00	0.00
24c Net Tax for Extension (24 + 24a + 24b)	76,067,850.05	13,872,293.49	0.00	8,044,694.90	97,984,838.44
25 Actual Tax Extended for District	76,067,860.19	13,872,303.97	0.00	8,044,700.63	97,984,864.79
26 District's Gain or Loss from Individual Extension (25 - 24c)	10.14	10.48	0.00	5.73	26.35
27 District's Compression Loss (Enter as a negative number)****	-683.20	-4,471.02	0.00	0.00	-5,154.22
28 DISTRICT TAXES IMPOSED (line 24c+line 26+line 27)	76,067,176.99	13,867,832.95	0.00	8,044,700.63	97,979,710.57

Additional Taxes/Penalties					
29 Farmland (ORS 308A.703)			196,594.99	196,594.99	
30 Forestland (ORS 308A.703)			19,391.42	19,391.42	
31 Western Oregon Small Tract Option (ORS 308A.703)			6,195.55	6,195.55	
32 Open Space (ORS 308.770)			0.00	0.00	
33					
34 Historic Property (ORS 358.525)			0.00	0.00	
35 Other _____			8,054.59	8,054.59	
36 Late Filing Fee County Only (ORS 308.302)			508,754.51	508,754.51	
37 Roll Corrections (ORS 311.206), incl. omitted property/other roll corrections, but excl. roll corrections under ORS 311.208.			92,050.56	92,050.56	
38 TOTAL ADDITIONAL TAXES/PENALTIES (lines 29 thru 37)			831,041.62	831,041.62	
39 TOTAL TO BE RECEIVED (line 28 plus line 38)	76,067,176.99	13,867,832.95	0.00	8,875,742.25	98,810,752.19
40 Percentage Schedule (ORS 311.390) [OPTIONAL]					17.6030286%

* If district has multiple Local Option or Bond levies, please show each levy on a separate 4a page (see instructions about combining in some cases).

** For urban renewal special levies, enter zero on this line: excess value is **not** subtracted.

*** Line 12/Line 17 computation applies ONLY to dollar levies; if district has a rate levy, enter the tax rate used.

**** Enter only the district or U.R. special levy compression loss. Urban renewal division of tax compression loss is reported on table 4e. See instructions.

TABLE 4a - DETAIL OF TAXING DISTRICT LEVIES
Tax Year 2003-04

County: Washington

1 Taxing District Code	340009970
2 Taxing District Name (Co. No.)	Enhanced Sheriff Patrol District (61)
3 Counties in which District lies	

4 Levy Approved <u>Before</u> or <u>After</u> 10/6/01	PERMANENT	LOCAL OPTION	"GAP" BONDS OR UR SPECIAL LEVY	BONDS	TOTAL
	Inside M5 Limit	Inside M5 Limit	Inside M5 Limit	Outside M5 Limit	
Ad Valorem Tax Levies					
5 Permanent Levy (if dollar amount)					0.00
6 Local Option Levy (if dollar amount)*		6,150,000.00			6,150,000.00
7 "GAP" Bond Levy					0.00
8 Urban Renewal Special Levy					0.00
9 Bond Levy*					0.00
10 TOTAL DOLLAR LEVY (add lines 5 thru 9)	0.00	6,150,000.00	0.00	0.00	6,150,000.00

Adjustments					
11 Amount Raised in Other Counties	0.00	0.00	0.00	0.00	0.00
12 NET DOLLAR LEVY FOR TAX RATE (line 10 minus line 11)	0.00	6,150,000.00	0.00	0.00	6,150,000.00

Taxable Property Value (if an urban renewal plan is involved, report reduced rate levies separately)		
13 Total Assessed Value		11,634,579,405
14 Add: Non-Profit Housing Value		0
15 Add: Fish and Wildlife Value		0
16 Subtract: Urban Renewal Excess (amt. used only)**		0
17 VALUE TO COMPUTE THE TAX RATE		11,634,579,405

Tax Computations					
18 Tax Rate (for dollar levies, line 12 divided by line 17)***	0.6365	0.5285	0.0000	0.0000	1.1650
19 Amount Tax Rate Will Raise (line 17 times line 18)	7,405,409.79	6,148,875.22	0.00	0.00	13,554,285.01
20 Truncation Loss (for dollar levies only) (line 12 minus line 19)	0.00	1,124.78	0.00	0.00	1,124.78
21 Total Timber Offset Amount (county district only)	0.00				0.00
22 Timber Tax Rate (line 21 divided by line 17)	0.0000				0.0000
23 Billing Rate (line 18 minus line 22)	0.6365	0.5285	0.0000	0.0000	1.1650
24 Calculated Tax for Extension for District (line 23 times line 17)	7,405,409.79	6,148,875.22	0.00	0.00	13,554,285.01
24a Gain from UR Division of Tax Rate Truncation	0.00	0.00	0.00	0.00	0.00
24b Gain or Loss from UR Division of Tax Across Counties	0.00	0.00	0.00	0.00	0.00
24c Net Tax for Extension (24 + 24a + 24b)	7,405,409.79	6,148,875.22	0.00	0.00	13,554,285.01
25 Actual Tax Extended for District	7,405,411.84	6,148,877.72	0.00	0.00	13,554,289.56
26 District's Gain or Loss from Individual Extension (25 - 24c)	2.05	2.50	0.00	0.00	4.55
27 District's Compression Loss (Enter as a negative number)****	-10.27	-46.67	0.00		-56.94
28 DISTRICT TAXES IMPOSED (line 24c+line 26+line 27)	7,405,401.57	6,148,831.05	0.00	0.00	13,554,232.62

Additional Taxes/Penalties					
29 Farmland (ORS 308A.703)			14,286.73	14,286.73	
30 Forestland (ORS 308A.703)			4,637.14	4,637.14	
31 Western Oregon Small Tract Option (ORS 308A.703)			0.00	0.00	
32 Open Space (ORS 308.770)			0.00	0.00	
33					
34 Historic Property (ORS 358.525)			0.00	0.00	
35 Other _____			0.00	0.00	
36 Late Filing Fee County Only (ORS 308.302)			0.00	0.00	
37 Roll Corrections (ORS 311.206), incl. omitted property/other roll corrections, but excl. roll corrections under ORS 311.208.			7,364.04	7,364.04	
38 TOTAL ADDITIONAL TAXES/PENALTIES (lines 29 thru 37)			26,287.91	26,287.91	
39 TOTAL TO BE RECEIVED (line 28 plus line 38)	7,405,401.57	6,148,831.05	0.00	26,287.91	13,580,520.53
40 Percentage Schedule (ORS 311.390) [OPTIONAL]					2.4193551%

* If district has multiple Local Option or Bond levies, please show each levy on a separate 4a page (see instructions about combining in some cases).

** For urban renewal special levies, enter zero on this line: excess value is **not** subtracted.

*** Line 12/Line 17 computation applies ONLY to dollar levies; if district has a rate levy, enter the tax rate used.

**** Enter only the district or U.R. special levy compression loss. Urban renewal division of tax compression loss is reported on table 4e. See instructions.

TABLE 4a - DETAIL OF TAXING DISTRICT LEVIES
Tax Year 2003-04

County: Washington

- 1 Taxing District Code
- 2 Taxing District Name (Co. No.)
- 3 Counties in which District lies

340003970
Urban Road Maintenance District (75)

4 Levy Approved <u>Before</u> or <u>After</u> 10/6/01	"GAP" BONDS OR				TOTAL
	PERMANENT	LOCAL OPTION	UR SPECIAL LEVY	BONDS	
	Inside M5 Limit	Inside M5 Limit	Inside M5 Limit	Outside M5 Limit	
Ad Valorem Tax Levies					
5 Permanent Levy (if dollar amount)					0.00
6 Local Option Levy (if dollar amount)*					0.00
7 "GAP" Bond Levy					0.00
8 Urban Renewal Special Levy					0.00
9 Bond Levy*					0.00
10 TOTAL DOLLAR LEVY (add lines 5 thru 9)	0.00	0.00	0.00	0.00	0.00

Adjustments					
11 Amount Raised in Other Counties	0.00	0.00	0.00	0.00	0.00
12 NET DOLLAR LEVY FOR TAX RATE (line 10 minus line 11)	0.00	0.00	0.00	0.00	0.00

Taxable Property Value (if an urban renewal plan is involved, report reduced rate levies separately)		
13 Total Assessed Value		11,643,245,501
14 Add: Non-Profit Housing Value		0
15 Add: Fish and Wildlife Value		0
16 Subtract: Urban Renewal Excess (amt. used only)**		0
17 VALUE TO COMPUTE THE TAX RATE		11,643,245,501

Tax Computations					
18 Tax Rate (for dollar levies, line 12 divided by line 17)***	0.2456	0.0000	0.0000	0.0000	0.2456
19 Amount Tax Rate Will Raise (line 17 times line 18)	2,859,581.10	0.00	0.00	0.00	2,859,581.10
20 Truncation Loss (for dollar levies only) (line 12 minus line 19)	0.00	0.00	0.00	0.00	0.00
21 Total Timber Offset Amount (county district only)	0.00				0.00
22 Timber Tax Rate (line 21 divided by line 17)	0.0000				0.0000
23 Billing Rate (line 18 minus line 22)	0.2456	0.0000	0.0000	0.0000	0.2456
24 Calculated Tax for Extension for District (line 23 times line 17)	2,859,581.10	0.00	0.00	0.00	2,859,581.10
24a Gain from UR Division of Tax Rate Truncation	0.00	0.00	0.00	0.00	0.00
24b Gain or Loss from UR Division of Tax Across Counties	0.00	0.00	0.00	0.00	0.00
24c Net Tax for Extension (24 + 24a + 24b)	2,859,581.10	0.00	0.00	0.00	2,859,581.10
25 Actual Tax Extended for District	2,859,585.02	0.00	0.00	0.00	2,859,585.02
26 District's Gain or Loss from Individual Extension (25 - 24c)	3.92	0.00	0.00	0.00	3.92
27 District's Compression Loss (Enter as a negative number)****	-4.12	0.00	0.00	0.00	-4.12
28 DISTRICT TAXES IMPOSED (line 24c+line 26+line 27)	2,859,580.90	0.00	0.00	0.00	2,859,580.90

Additional Taxes/Penalties					
29 Farmland (ORS 308A.703)			3,011.86	3,011.86	
30 Forestland (ORS 308A.703)			977.58	977.58	
31 Western Oregon Small Tract Option (ORS 308A.703)			0.00	0.00	
32 Open Space (ORS 308.770)			0.00	0.00	
33					
34 Historic Property (ORS 358.525)			0.00	0.00	
35 Other _____			0.00	0.00	
36 Late Filing Fee County Only (ORS 308.302)			0.00	0.00	
37 Roll Corrections (ORS 311.206), incl. omitted property/other roll corrections, but excl. roll corrections under ORS 311.208.			1,552.48	1,552.48	
38 TOTAL ADDITIONAL TAXES/PENALTIES (lines 29 thru 37)			5,541.92	5,541.92	
39 TOTAL TO BE RECEIVED (line 28 plus line 38)	2,859,580.90	0.00	0.00	5,541.92	2,865,122.82
40 Percentage Schedule (ORS 311.390) [OPTIONAL]					0.5104186%

* If district has multiple Local Option or Bond levies, please show each levy on a separate 4a page (see instructions about combining in some cases).
 ** For urban renewal special levies, enter zero on this line: excess value is **not** subtracted.
 *** Line 12/Line 17 computation applies ONLY to dollar levies; if district has a rate levy, enter the tax rate used.
 **** Enter only the district or U.R. special levy compression loss. Urban renewal division of tax compression loss is reported on table 4e. See instructions.

TABLE 4a - DETAIL OF TAXING DISTRICT LEVIES
Tax Year 2003-04

County: Washington

1 Taxing District Code	340003170
2 Taxing District Name (Co. No.)	Rainbow Lanes Special Road District (2)
3 Counties in which District lies	

4 Levy Approved <u>Before</u> or <u>After</u> 10/6/01	"GAP" BONDS OR				TOTAL
	PERMANENT	LOCAL OPTION	UR SPECIAL LEVY	BONDS	
	Inside M5 Limit	Inside M5 Limit	Inside M5 Limit	Outside M5 Limit	
Ad Valorem Tax Levies					
5 Permanent Levy (if dollar amount)					0.00
6 Local Option Levy (if dollar amount)*					0.00
7 "GAP" Bond Levy					0.00
8 Urban Renewal Special Levy					0.00
9 Bond Levy*					0.00
10 TOTAL DOLLAR LEVY (add lines 5 thru 9)	0.00	0.00	0.00	0.00	0.00

Adjustments					
11 Amount Raised in Other Counties	0.00	0.00	0.00	0.00	0.00
12 NET DOLLAR LEVY FOR TAX RATE (line 10 minus line 11)	0.00	0.00	0.00	0.00	0.00

Taxable Property Value (if an urban renewal plan is involved, report reduced rate levies separately)	
13 Total Assessed Value	7,942,834
14 Add: Non-Profit Housing Value	0
15 Add: Fish and Wildlife Value	0
16 Subtract: Urban Renewal Excess (amt. used only)**	0
17 VALUE TO COMPUTE THE TAX RATE	7,942,834

Tax Computations					
18 Tax Rate (for dollar levies, line 12 divided by line 17)***	0.4888	0.0000	0.0000	0.0000	0.4888
19 Amount Tax Rate Will Raise (line 17 times line 18)	3,882.46	0.00	0.00	0.00	3,882.46
20 Truncation Loss (for dollar levies only) (line 12 minus line 19)	0.00	0.00	0.00	0.00	0.00
21 Total Timber Offset Amount (county district only)	0.00				0.00
22 Timber Tax Rate (line 21 divided by line 17)	0.0000				0.0000
23 Billing Rate (line 18 minus line 22)	0.4888	0.0000	0.0000	0.0000	0.4888
24 Calculated Tax for Extension for District (line 23 times line 17)	3,882.46	0.00	0.00	0.00	3,882.46
24a Gain from UR Division of Tax Rate Truncation	0.00	0.00	0.00	0.00	0.00
24b Gain or Loss from UR Division of Tax Across Counties	0.00	0.00	0.00	0.00	0.00
24c Net Tax for Extension (24 + 24a + 24b)	3,882.46	0.00	0.00	0.00	3,882.46
25 Actual Tax Extended for District	3,882.46	0.00	0.00	0.00	3,882.46
26 District's Gain or Loss from Individual Extension (25 - 24c)	0.00	0.00	0.00	0.00	0.00
27 District's Compression Loss (Enter as a negative number)****	0.00	0.00	0.00	0.00	0.00
28 DISTRICT TAXES IMPOSED (line 24c+line 26+line 27)	3,882.46	0.00	0.00	0.00	3,882.46

Additional Taxes/Penalties		
29 Farmland (ORS 308A.703)	0.00	0.00
30 Forestland (ORS 308A.703)	0.00	0.00
31 Western Oregon Small Tract Option (ORS 308A.703)	0.00	0.00
32 Open Space (ORS 308.770)	0.00	0.00
33		
34 Historic Property (ORS 358.525)	0.00	0.00
35 Other _____	0.00	0.00
36 Late Filing Fee County Only (ORS 308.302)	0.00	0.00
37 Roll Corrections (ORS 311.206), incl. omitted property/other roll corrections, but excl. roll corrections under ORS 311.208.	0.00	0.00
38 TOTAL ADDITIONAL TAXES/PENALTIES (lines 29 thru 37)	0.00	0.00
39 TOTAL TO BE RECEIVED (line 28 plus line 38)	3,882.46	3,882.46
40 Percentage Schedule (ORS 311.390) [OPTIONAL]		0.0006917%

* If district has multiple Local Option or Bond levies, please show each levy on a separate 4a page (see instructions about combining in some cases).

** For urban renewal special levies, enter zero on this line: excess value is **not** subtracted.

*** Line 12/Line 17 computation applies ONLY to dollar levies; if district has a rate levy, enter the tax rate used.

**** Enter only the district or U.R. special levy compression loss. Urban renewal division of tax compression loss is reported on table 4e. See instructions.

TABLE 4a - DETAIL OF TAXING DISTRICT LEVIES
Tax Year 2003-04

County: Washington

1 Taxing District Code	340008090
2 Taxing District Name (Co. No.)	Metro Service District (3)
3 Counties in which District lies	Multnomah-Clackamas

4 Levy Approved <u>Before</u> or <u>After</u> 10/6/01	"GAP" BONDS OR				TOTAL
	PERMANENT	LOCAL OPTION	UR SPECIAL LEVY	BONDS	
	Inside M5 Limit	Inside M5 Limit	Inside M5 Limit	Outside M5 Limit	
Ad Valorem Tax Levies					
5 Permanent Levy (if dollar amount)					0.00
6 Local Option Levy (if dollar amount)*					0.00
7 "GAP" Bond Levy					0.00
8 Urban Renewal Special Levy					0.00
9 Bond Levy*				17,940,287.00	17,940,287.00
10 TOTAL DOLLAR LEVY (add lines 5 thru 9)	0.00	0.00	0.00	17,940,287.00	17,940,287.00

Adjustments					
11 Amount Raised in Other Counties	0.00	0.00	0.00	11,839,837.80	11,839,837.80
12 NET DOLLAR LEVY FOR TAX RATE (line 10 minus line 11)	0.00	0.00	0.00	6,100,449.20	6,100,449.20

Taxable Property Value (if an urban renewal plan is involved, report reduced rate levies separately)		
13 Total Assessed Value		31,950,616,684
14 Add: Non-Profit Housing Value		0
15 Add: Fish and Wildlife Value		0
16 Subtract: Urban Renewal Excess (amt. used only)**		415,859,158
17 VALUE TO COMPUTE THE TAX RATE		31,534,757,526

Tax Computations					
18 Tax Rate (for dollar levies, line 12 divided by line 17)***	0.0966	0.0000	0.0000	0.1934	0.2900
19 Amount Tax Rate Will Raise (line 17 times line 18)	3,046,257.58	0.00	0.00	6,098,822.11	9,145,079.69
20 Truncation Loss (for dollar levies only) (line 12 minus line 19)	0.00	0.00	0.00	1,627.09	1,627.09
21 Total Timber Offset Amount (county district only)	0.00				0.00
22 Timber Tax Rate (line 21 divided by line 17)	0.0000				0.0000
23 Billing Rate (line 18 minus line 22)	0.0966	0.0000	0.0000	0.1934	0.2900
24 Calculated Tax for Extension for District (line 23 times line 17)	3,046,257.58	0.00	0.00	6,098,822.11	9,145,079.69
24a Gain from UR Division of Tax Rate Truncation	21,104.52	0.00	0.00	23,344.89	44,449.41
24b Gain or Loss from UR Division of Tax Across Counties	1,242.56	0.00	0.00	2,486.55	3,729.11
24c Net Tax for Extension (24 + 24a + 24b)	3,068,604.66	0.00	0.00	6,124,653.55	9,193,258.21
25 Actual Tax Extended for District	3,047,859.04	0.00	0.00	6,101,634.28	9,149,493.32
26 District's Gain or Loss from Individual Extension (25 - 24c)	-20,745.62	0.00	0.00	-23,019.27	-43,764.89
27 District's Compression Loss (Enter as a negative number)****	-26.17	0.00	0.00	0.00	-26.17
28 DISTRICT TAXES IMPOSED (line 24c+line 26+line 27)	3,047,832.87	0.00	0.00	6,101,634.28	9,149,467.15

Additional Taxes/Penalties					
29 Farmland (ORS 308A.703)			17,428.46	17,428.46	
30 Forestland (ORS 308A.703)			1,232.34	1,232.34	
31 Western Oregon Small Tract Option (ORS 308A.703)			17.77	17.77	
32 Open Space (ORS 308.770)			0.00	0.00	
33					
34 Historic Property (ORS 358.525)			0.00	0.00	
35 Other _____			806.77	806.77	
36 Late Filing Fee County Only (ORS 308.302)			0.00	0.00	
37 Roll Corrections (ORS 311.206), incl. omitted property/other roll corrections, but excl. roll corrections under ORS 311.208.			8,718.14	8,718.14	
38 TOTAL ADDITIONAL TAXES/PENALTIES (lines 29 thru 37)			28,203.48	28,203.48	
39 TOTAL TO BE RECEIVED (line 28 plus line 38)	3,047,832.87	0.00	0.00	6,129,837.76	9,177,670.63
40 Percentage Schedule (ORS 311.390) [OPTIONAL]				1.6349922%	

* If district has multiple Local Option or Bond levies, please show each levy on a separate 4a page (see instructions about combining in some cases).

** For urban renewal special levies, enter zero on this line: excess value is **not** subtracted.

*** Line 12/Line 17 computation applies ONLY to dollar levies; if district has a rate levy, enter the tax rate used.

**** Enter only the district or U.R. special levy compression loss. Urban renewal division of tax compression loss is reported on table 4e. See instructions.

TABLE 4a - DETAIL OF TAXING DISTRICT LEVIES
Tax Year 2003-04

County: Washington

1 Taxing District Code	340009120
2 Taxing District Name (Co. No.)	Tri-Met (65)
3 Counties in which District lies	Multnomah-Clackamas

4 Levy Approved <u>Before</u> or <u>After</u> 10/6/01	"GAP" BONDS OR				TOTAL
	PERMANENT	LOCAL OPTION	UR SPECIAL LEVY	BONDS	
	Inside M5 Limit	Inside M5 Limit	Inside M5 Limit	Outside M5 Limit	
Ad Valorem Tax Levies					
5 Permanent Levy (if dollar amount)					0.00
6 Local Option Levy (if dollar amount)*					0.00
7 "GAP" Bond Levy					0.00
8 Urban Renewal Special Levy					0.00
9 Bond Levy*				9,987,184.00	9,987,184.00
10 TOTAL DOLLAR LEVY (add lines 5 thru 9)	0.00	0.00	0.00	9,987,184.00	9,987,184.00

Adjustments					
11 Amount Raised in Other Counties	0.00	0.00	0.00	6,558,975.34	6,558,975.34
12 NET DOLLAR LEVY FOR TAX RATE (line 10 minus line 11)	0.00	0.00	0.00	3,428,208.66	3,428,208.66

Taxable Property Value (if an urban renewal plan is involved, report reduced rate levies separately)		
13 Total Assessed Value		32,147,693,734
14 Add: Non-Profit Housing Value		0
15 Add: Fish and Wildlife Value		0
16 Subtract: Urban Renewal Excess (amt. used only)**		415,859,158
17 VALUE TO COMPUTE THE TAX RATE		31,731,834,576

Tax Computations					
18 Tax Rate (for dollar levies, line 12 divided by line 17)***	0.0000	0.0000	0.0000	0.1080	0.1080
19 Amount Tax Rate Will Raise (line 17 times line 18)	0.00	0.00	0.00	3,427,038.13	3,427,038.13
20 Truncation Loss (for dollar levies only) (line 12 minus line 19)	0.00	0.00	0.00	1,170.53	1,170.53
21 Total Timber Offset Amount (county district only)	0.00				0.00
22 Timber Tax Rate (line 21 divided by line 17)	0.0000				0.0000
23 Billing Rate (line 18 minus line 22)	0.0000	0.0000	0.0000	0.1080	0.1080
24 Calculated Tax for Extension for District (line 23 times line 17)	0.00	0.00	0.00	3,427,038.13	3,427,038.13
24a Gain from UR Division of Tax Rate Truncation	0.00	0.00	0.00	11,743.35	11,743.35
24b Gain or Loss from UR Division of Tax Across Counties	0.00	0.00	0.00	3,908.65	3,908.65
24c Net Tax for Extension (24 + 24a + 24b)	0.00	0.00	0.00	3,442,690.13	3,442,690.13
25 Actual Tax Extended for District	0.00	0.00	0.00	3,431,098.05	3,431,098.05
26 District's Gain or Loss from Individual Extension (25 - 24c)	0.00	0.00	0.00	-11,592.08	-11,592.08
27 District's Compression Loss (Enter as a negative number)****	0.00	0.00	0.00	0.00	0.00
28 DISTRICT TAXES IMPOSED (line 24c+line 26+line 27)	0.00	0.00	0.00	3,431,098.05	3,431,098.05

Additional Taxes/Penalties					
29 Farmland (ORS 308A.703)			6,087.51	6,087.51	
30 Forestland (ORS 308A.703)			458.95	458.95	
31 Western Oregon Small Tract Option (ORS 308A.703)			6.62	6.62	
32 Open Space (ORS 308.770)			0.00	0.00	
33					
34 Historic Property (ORS 358.525)			0.00	0.00	
35 Other _____			300.45	300.45	
36 Late Filing Fee County Only (ORS 308.302)			0.00	0.00	
37 Roll Corrections (ORS 311.206), incl. omitted property/other roll corrections, but excl. roll corrections under ORS 311.208.			3,195.07	3,195.07	
38 TOTAL ADDITIONAL TAXES/PENALTIES (lines 29 thru 37)			10,048.60	10,048.60	
39 TOTAL TO BE RECEIVED (line 28 plus line 38)	0.00	0.00	0.00	3,441,146.65	3,441,146.65
40 Percentage Schedule (ORS 311.390) [OPTIONAL]				0.6130366%	

* If district has multiple Local Option or Bond levies, please show each levy on a separate 4a page (see instructions about combining in some cases).

** For urban renewal special levies, enter zero on this line: excess value is **not** subtracted.

*** Line 12/Line 17 computation applies ONLY to dollar levies; if district has a rate levy, enter the tax rate used.

**** Enter only the district or U.R. special levy compression loss. Urban renewal division of tax compression loss is reported on table 4e. See instructions.

TABLE 4a - DETAIL OF TAXING DISTRICT LEVIES
Tax Year 2003-04

County: Washington

1 Taxing District Code	340002160
2 Taxing District Name (Co. No.)	Port of Portland (4)
3 Counties in which District lies	Multnomah-Clackamas

4 Levy Approved <u>Before</u> or <u>After</u> 10/6/01	"GAP" BONDS OR				TOTAL
	PERMANENT	LOCAL OPTION	UR SPECIAL LEVY	BONDS	
	Inside M5 Limit	Inside M5 Limit	Inside M5 Limit	Outside M5 Limit	
Ad Valorem Tax Levies					
5 Permanent Levy (if dollar amount)					0.00
6 Local Option Levy (if dollar amount)*					0.00
7 "GAP" Bond Levy					0.00
8 Urban Renewal Special Levy					0.00
9 Bond Levy*				0.00	0.00
10 TOTAL DOLLAR LEVY (add lines 5 thru 9)	0.00	0.00	0.00	0.00	0.00

Adjustments					
11 Amount Raised in Other Counties		0.00	0.00	0.00	0.00
12 NET DOLLAR LEVY FOR TAX RATE (line 10 minus line 11)	0.00	0.00	0.00	0.00	0.00

Taxable Property Value (if an urban renewal plan is involved, report reduced rate levies separately)		
13 Total Assessed Value		34,258,289,333
14 Add: Non-Profit Housing Value		0
15 Add: Fish and Wildlife Value		0
16 Subtract: Urban Renewal Excess (amt. used only)**		415,859,158
17 VALUE TO COMPUTE THE TAX RATE		33,842,430,175

Tax Computations					
18 Tax Rate (for dollar levies, line 12 divided by line 17)***	0.0701	0.0000	0.0000	0.0000	0.0701
19 Amount Tax Rate Will Raise (line 17 times line 18)	2,372,354.36	0.00	0.00	0.00	2,372,354.36
20 Truncation Loss (for dollar levies only) (line 12 minus line 19)	0.00	0.00	0.00	0.00	0.00
21 Total Timber Offset Amount (county district only)	0.00				0.00
22 Timber Tax Rate (line 21 divided by line 17)	0.0000				0.0000
23 Billing Rate (line 18 minus line 22)	0.0701	0.0000	0.0000	0.0000	0.0701
24 Calculated Tax for Extension for District (line 23 times line 17)	2,372,354.36	0.00	0.00	0.00	2,372,354.36
24a Gain from UR Division of Tax Rate Truncation	23,966.78	0.00	0.00	0.00	23,966.78
24b Gain or Loss from UR Division of Tax Across Counties	925.02	0.00	0.00	0.00	925.02
24c Net Tax for Extension (24 + 24a + 24b)	2,397,246.16	0.00	0.00	0.00	2,397,246.16
25 Actual Tax Extended for District	2,373,530.73	0.00	0.00	0.00	2,373,530.73
26 District's Gain or Loss from Individual Extension (25 - 24c)	-23,715.43	0.00	0.00	0.00	-23,715.43
27 District's Compression Loss (Enter as a negative number)****	-20.35	0.00	0.00	0.00	-20.35
28 DISTRICT TAXES IMPOSED (line 24c+line 26+line 27)	2,373,510.38	0.00	0.00	0.00	2,373,510.38

Additional Taxes/Penalties					
29 Farmland (ORS 308A.703)			4,713.55	4,713.55	
30 Forestland (ORS 308A.703)			469.48	469.48	
31 Western Oregon Small Tract Option (ORS 308A.703)			150.01	150.01	
32 Open Space (ORS 308.770)			0.00	0.00	
33					
34 Historic Property (ORS 358.525)			0.00	0.00	
35 Other _____			195.01	195.01	
36 Late Filing Fee County Only (ORS 308.302)			0.00	0.00	
37 Roll Corrections (ORS 311.206), incl. omitted property/other roll corrections, but excl. roll corrections under ORS 311.208.			2,217.27	2,217.27	
38 TOTAL ADDITIONAL TAXES/PENALTIES (lines 29 thru 37)			7,745.32	7,745.32	
39 TOTAL TO BE RECEIVED (line 28 plus line 38)	2,373,510.38	0.00	0.00	7,745.32	2,381,255.70
40 Percentage Schedule (ORS 311.390) [OPTIONAL]					0.4242181%

* If district has multiple Local Option or Bond levies, please show each levy on a separate 4a page (see instructions about combining in some cases).

** For urban renewal special levies, enter zero on this line: excess value is **not** subtracted.

*** Line 12/Line 17 computation applies ONLY to dollar levies; if district has a rate levy, enter the tax rate used.

**** Enter only the district or U.R. special levy compression loss. Urban renewal division of tax compression loss is reported on table 4e. See instructions.

TABLE 4a - DETAIL OF TAXING DISTRICT LEVIES
Tax Year 2003-04

County: Washington

1 Taxing District Code	340001210
2 Taxing District Name (Co. No.)	Tualatin Hills Park & Recreation District (38)
3 Counties in which District lies	

4 Levy Approved <u>Before</u> or <u>After</u> 10/6/01	"GAP" BONDS OR				TOTAL
	PERMANENT	LOCAL OPTION	UR SPECIAL LEVY	BONDS	
	Inside M5 Limit	Inside M5 Limit	Inside M5 Limit	Outside M5 Limit	
Ad Valorem Tax Levies					
5 Permanent Levy (if dollar amount)					0.00
6 Local Option Levy (if dollar amount)*					0.00
7 "GAP" Bond Levy					0.00
8 Urban Renewal Special Levy					0.00
9 Bond Levy*				2,136,542.00	2,136,542.00
10 TOTAL DOLLAR LEVY (add lines 5 thru 9)	0.00	0.00	0.00	2,136,542.00	2,136,542.00

Adjustments					
11 Amount Raised in Other Counties	0.00	0.00	0.00	0.00	0.00
12 NET DOLLAR LEVY FOR TAX RATE (line 10 minus line 11)	0.00	0.00	0.00	2,136,542.00	2,136,542.00

Taxable Property Value (if an urban renewal plan is involved, report reduced rate levies separately)		
13 Total Assessed Value		13,667,560,758
14 Add: Non-Profit Housing Value		0
15 Add: Fish and Wildlife Value		0
16 Subtract: Urban Renewal Excess (amt. used only)**		0
17 VALUE TO COMPUTE THE TAX RATE		13,667,560,758

Tax Computations					
18 Tax Rate (for dollar levies, line 12 divided by line 17)***	1.3073	0.0000	0.0000	0.1563	1.4636
19 Amount Tax Rate Will Raise (line 17 times line 18)	17,867,602.18	0.00	0.00	2,136,239.75	20,003,841.93
20 Truncation Loss (for dollar levies only) (line 12 minus line 19)	0.00	0.00	0.00	302.25	302.25
21 Total Timber Offset Amount (county district only)	0.00				0.00
22 Timber Tax Rate (line 21 divided by line 17)	0.0000				0.0000
23 Billing Rate (line 18 minus line 22)	1.3073	0.0000	0.0000	0.1563	1.4636
24 Calculated Tax for Extension for District (line 23 times line 17)	17,867,602.18	0.00	0.00	2,136,239.75	20,003,841.93
24a Gain from UR Division of Tax Rate Truncation	0.00	0.00	0.00	0.00	0.00
24b Gain or Loss from UR Division of Tax Across Counties	0.00	0.00	0.00	0.00	0.00
24c Net Tax for Extension (24 + 24a + 24b)	17,867,602.18	0.00	0.00	2,136,239.75	20,003,841.93
25 Actual Tax Extended for District	17,867,604.39	0.00	0.00	2,136,242.86	20,003,847.25
26 District's Gain or Loss from Individual Extension (25 - 24c)	2.21	0.00	0.00	3.11	5.32
27 District's Compression Loss (Enter as a negative number)****	-249.69	0.00	0.00	0.00	-249.69
28 DISTRICT TAXES IMPOSED (line 24c+line 26+line 27)	17,867,354.70	0.00	0.00	2,136,242.86	20,003,597.56

Additional Taxes/Penalties					
29 Farmland (ORS 308A.703)			20,059.36	20,059.36	
30 Forestland (ORS 308A.703)			5,693.21	5,693.21	
31 Western Oregon Small Tract Option (ORS 308A.703)			0.00	0.00	
32 Open Space (ORS 308.770)			0.00	0.00	
33					
34 Historic Property (ORS 358.525)			0.00	0.00	
35 Other _____			0.00	0.00	
36 Late Filing Fee County Only (ORS 308.302)			0.00	0.00	
37 Roll Corrections (ORS 311.206), incl. omitted property/other roll corrections, but excl. roll corrections under ORS 311.208.			10,527.33	10,527.33	
38 TOTAL ADDITIONAL TAXES/PENALTIES (lines 29 thru 37)			36,279.90	36,279.90	
39 TOTAL TO BE RECEIVED (line 28 plus line 38)	17,867,354.70	0.00	0.00	2,172,522.76	20,039,877.46
40 Percentage Schedule (ORS 311.390) [OPTIONAL]					3.5700826%

* If district has multiple Local Option or Bond levies, please show each levy on a separate 4a page (see instructions about combining in some cases).

** For urban renewal special levies, enter zero on this line: excess value is **not** subtracted.

*** Line 12/Line 17 computation applies ONLY to dollar levies; if district has a rate levy, enter the tax rate used.

**** Enter only the district or U.R. special levy compression loss. Urban renewal division of tax compression loss is reported on table 4e. See instructions.

TABLE 4a - DETAIL OF TAXING DISTRICT LEVIES
Tax Year 2003-04

County: Washington

1 Taxing District Code	349004000
2 Taxing District Name (Co. No.)	Lake Oswego Development Commission (73)
3 Counties in which District lies	Multnomah-Clackamas

4 Levy Approved <u>Before</u> or <u>After</u> 10/6/01	"GAP" BONDS OR				TOTAL
	PERMANENT	LOCAL OPTION	UR SPECIAL LEVY	BONDS	
	Inside M5 Limit	Inside M5 Limit	Inside M5 Limit	Outside M5 Limit	
Ad Valorem Tax Levies					
5 Permanent Levy (if dollar amount)					0.00
6 Local Option Levy (if dollar amount)*					0.00
7 "GAP" Bond Levy					0.00
8 Urban Renewal Special Levy					0.00
9 Bond Levy*					0.00
10 TOTAL DOLLAR LEVY (add lines 5 thru 9)	0.00	0.00	0.00	0.00	0.00

Adjustments					
11 Amount Raised in Other Counties	0.00	0.00	0.00	0.00	0.00
12 NET DOLLAR LEVY FOR TAX RATE (line 10 minus line 11)	0.00	0.00	0.00	0.00	0.00

Taxable Property Value (if an urban renewal plan is involved, report reduced rate levies separately)					
13 Total Assessed Value					0
14 Add: Non-Profit Housing Value					0
15 Add: Fish and Wildlife Value					0
16 Subtract: Urban Renewal Excess (amt. used only)**					0
17 VALUE TO COMPUTE THE TAX RATE					0

Tax Computations					
18 Tax Rate (for dollar levies, line 12 divided by line 17)***	0.0000	0.0000	0.0000	0.0000	0.0000
19 Amount Tax Rate Will Raise (line 17 times line 18)	0.00	0.00	0.00	0.00	0.00
20 Truncation Loss (for dollar levies only) (line 12 minus line 19)	0.00	0.00	0.00	0.00	0.00
21 Total Timber Offset Amount (county district only)	0.00				0.00
22 Timber Tax Rate (line 21 divided by line 17)	0.0000				0.0000
23 Billing Rate (line 18 minus line 22)	0.0000	0.0000	0.0000	0.0000	0.0000
24 Calculated Tax for Extension for District (line 23 times line 17)	0.00	0.00	0.00	0.00	0.00
24a Gain from UR Division of Tax Rate Truncation	0.00	0.00	0.00	0.00	0.00
24b Gain or Loss from UR Division of Tax Across Counties	0.00	0.00	0.00	0.00	0.00
24c Net Tax for Extension (24 + 24a + 24b)	0.00	0.00	0.00	0.00	0.00
25 Actual Tax Extended for District	0.00	0.00	0.00	0.00	0.00
26 District's Gain or Loss from Individual Extension (25 - 24c)	0.00	0.00	0.00	0.00	0.00
27 District's Compression Loss (Enter as a negative number)****	0.00	0.00	0.00	0.00	0.00
28 DISTRICT TAXES IMPOSED (line 24c+line 26+line 27)	0.00	0.00	0.00	0.00	0.00

Additional Taxes/Penalties						
29 Farmland (ORS 308A.703)					0.00	0.00
30 Forestland (ORS 308A.703)					0.00	0.00
31 Western Oregon Small Tract Option (ORS 308A.703)					0.00	0.00
32 Open Space (ORS 308.770)					0.00	0.00
33						
34 Historic Property (ORS 358.525)					0.00	0.00
35 Other _____					0.00	0.00
36 Late Filing Fee County Only (ORS 308.302)					0.00	0.00
37 Roll Corrections (ORS 311.206), incl. omitted property/other roll corrections, but excl. roll corrections under ORS 311.208.					0.00	0.00
38 TOTAL ADDITIONAL TAXES/PENALTIES (lines 29 thru 37)					0.00	0.00
39 TOTAL TO BE RECEIVED (line 28 plus line 38)	0.00	0.00	0.00	0.00	0.00	
40 Percentage Schedule (ORS 311.390) [OPTIONAL]						0.0000000%

* If district has multiple Local Option or Bond levies, please show each levy on a separate 4a page (see instructions about combining in some cases).

** For urban renewal special levies, enter zero on this line: excess value is **not** subtracted.

*** Line 12/Line 17 computation applies ONLY to dollar levies; if district has a rate levy, enter the tax rate used.

**** Enter only the district or U.R. special levy compression loss. Urban renewal division of tax compression loss is reported on table 4e. See instructions.

TABLE 4a - DETAIL OF TAXING DISTRICT LEVIES
Tax Year 2003-04

County: Washington

1 Taxing District Code	349034000
2 Taxing District Name (Co. No.)	Portland Development Commission (78)
3 Counties in which District lies	Multnomah-Clackamas

4 Levy Approved <u>Before</u> or <u>After</u> 10/6/01	"GAP" BONDS OR				TOTAL
	PERMANENT	LOCAL OPTION	UR SPECIAL LEVY	BONDS	
	Inside M5 Limit	Inside M5 Limit	Inside M5 Limit	Outside M5 Limit	
Ad Valorem Tax Levies					
5 Permanent Levy (if dollar amount)					0.00
6 Local Option Levy (if dollar amount)*					0.00
7 "GAP" Bond Levy					0.00
8 Urban Renewal Special Levy					0.00
9 Bond Levy*					0.00
10 TOTAL DOLLAR LEVY (add lines 5 thru 9)	0.00	0.00	0.00	0.00	0.00

Adjustments					
11 Amount Raised in Other Counties	0.00	0.00	0.00	0.00	0.00
12 NET DOLLAR LEVY FOR TAX RATE (line 10 minus line 11)	0.00	0.00	0.00	0.00	0.00

Taxable Property Value (if an urban renewal plan is involved, report reduced rate levies separately)		
13 Total Assessed Value		100,182,002
14 Add: Non-Profit Housing Value		0
15 Add: Fish and Wildlife Value		0
16 Subtract: Urban Renewal Excess (amt. used only)**		0
17 VALUE TO COMPUTE THE TAX RATE		100,182,002

Tax Computations					
18 Tax Rate (for dollar levies, line 12 divided by line 17)***	0.0000	0.0000	0.4039	0.0000	0.4039
19 Amount Tax Rate Will Raise (line 17 times line 18)	0.00	0.00	0.00	0.00	0.00
20 Truncation Loss (for dollar levies only) (line 12 minus line 19)	0.00	0.00	0.00	0.00	0.00
21 Total Timber Offset Amount (county district only)	0.00				0.00
22 Timber Tax Rate (line 21 divided by line 17)	0.0000				0.0000
23 Billing Rate (line 18 minus line 22)	0.0000	0.0000	0.4039	0.0000	0.4039
24 Calculated Tax for Extension for District (line 23 times line 17)	0.00	0.00	0.00	0.00	0.00
24a Gain from UR Division of Tax Rate Truncation	0.00	0.00	0.00	0.00	0.00
24b Gain or Loss from UR Division of Tax Across Counties	0.00	0.00	0.00	0.00	0.00
24c Net Tax for Extension (24 + 24a + 24b)	0.00	0.00	0.00	0.00	0.00
25 Actual Tax Extended for District	0.00	0.00	40,463.58	0.00	40,463.58
26 District's Gain or Loss from Individual Extension (25 - 24c)	0.00	0.00	40,463.58	0.00	40,463.58
27 District's Compression Loss (Enter as a negative number)****	0.00	0.00	-99.51	0.00	-99.51
28 DISTRICT TAXES IMPOSED (line 24c+line 26+line 27)	0.00	0.00	40,364.07	0.00	40,364.07

Additional Taxes/Penalties		
29 Farmland (ORS 308A.703)	0.00	0.00
30 Forestland (ORS 308A.703)	0.00	0.00
31 Western Oregon Small Tract Option (ORS 308A.703)	0.00	0.00
32 Open Space (ORS 308.770)	0.00	0.00
33		
34 Historic Property (ORS 358.525)	0.00	0.00
35 Other _____	0.00	0.00
36 Late Filing Fee County Only (ORS 308.302)	0.00	0.00
37 Roll Corrections (ORS 311.206), incl. omitted property/other roll corrections, but excl. roll corrections under ORS 311.208.	0.00	0.00
38 TOTAL ADDITIONAL TAXES/PENALTIES (lines 29 thru 37)	0.00	0.00
39 TOTAL TO BE RECEIVED (line 28 plus line 38)	0.00	40,364.07
40 Percentage Schedule (ORS 311.390) [OPTIONAL]		0.0071908%

* If district has multiple Local Option or Bond levies, please show each levy on a separate 4a page (see instructions about combining in some cases).

** For urban renewal special levies, enter zero on this line: excess value is **not** subtracted.

*** Line 12/Line 17 computation applies ONLY to dollar levies; if district has a rate levy, enter the tax rate used.

**** Enter only the district or U.R. special levy compression loss. Urban renewal division of tax compression loss is reported on table 4e. See instructions.

TABLE 4a - DETAIL OF TAXING DISTRICT LEVIES
Tax Year 2003-04

County: Washington

1 Taxing District Code	349037000
2 Taxing District Name (Co. No.)	Tualatin Development Commission (76)
3 Counties in which District lies	Clackamas

4 Levy Approved <u>Before</u> or <u>After</u> 10/6/01	"GAP" BONDS OR				TOTAL
	PERMANENT	LOCAL OPTION	UR SPECIAL LEVY	BONDS	
	Inside M5 Limit	Inside M5 Limit	Inside M5 Limit	Outside M5 Limit	
Ad Valorem Tax Levies					
5 Permanent Levy (if dollar amount)					0.00
6 Local Option Levy (if dollar amount)*					0.00
7 "GAP" Bond Levy					0.00
8 Urban Renewal Special Levy					0.00
9 Bond Levy*					0.00
10 TOTAL DOLLAR LEVY (add lines 5 thru 9)	0.00	0.00	0.00	0.00	0.00

Adjustments					
11 Amount Raised in Other Counties	0.00	0.00	0.00	0.00	0.00
12 NET DOLLAR LEVY FOR TAX RATE (line 10 minus line 11)	0.00	0.00	0.00	0.00	0.00

Taxable Property Value (if an urban renewal plan is involved, report reduced rate levies separately)					
13 Total Assessed Value					0
14 Add: Non-Profit Housing Value					0
15 Add: Fish and Wildlife Value					0
16 Subtract: Urban Renewal Excess (amt. used only)**					0
17 VALUE TO COMPUTE THE TAX RATE					0

Tax Computations					
18 Tax Rate (for dollar levies, line 12 divided by line 17)***	0.0000	0.0000	0.0000	0.0000	0.0000
19 Amount Tax Rate Will Raise (line 17 times line 18)	0.00	0.00	0.00	0.00	0.00
20 Truncation Loss (for dollar levies only) (line 12 minus line 19)	0.00	0.00	0.00	0.00	0.00
21 Total Timber Offset Amount (county district only)	0.00				0.00
22 Timber Tax Rate (line 21 divided by line 17)	0.0000				0.0000
23 Billing Rate (line 18 minus line 22)	0.0000	0.0000	0.0000	0.0000	0.0000
24 Calculated Tax for Extension for District (line 23 times line 17)	0.00	0.00	0.00	0.00	0.00
24a Gain from UR Division of Tax Rate Truncation	0.00	0.00	0.00	0.00	0.00
24b Gain or Loss from UR Division of Tax Across Counties	0.00	0.00	0.00	0.00	0.00
24c Net Tax for Extension (24 + 24a + 24b)	0.00	0.00	0.00	0.00	0.00
25 Actual Tax Extended for District	0.00	0.00	0.00	0.00	0.00
26 District's Gain or Loss from Individual Extension (25 - 24c)	0.00	0.00	0.00	0.00	0.00
27 District's Compression Loss (Enter as a negative number)****	0.00	0.00	0.00	0.00	0.00
28 DISTRICT TAXES IMPOSED (line 24c+line 26+line 27)	0.00	0.00	0.00	0.00	0.00

Additional Taxes/Penalties						
29 Farmland (ORS 308A.703)					0.00	0.00
30 Forestland (ORS 308A.703)					0.00	0.00
31 Western Oregon Small Tract Option (ORS 308A.703)					0.00	0.00
32 Open Space (ORS 308.770)					0.00	0.00
33						
34 Historic Property (ORS 358.525)					0.00	0.00
35 Other _____					0.00	0.00
36 Late Filing Fee County Only (ORS 308.302)					0.00	0.00
37 Roll Corrections (ORS 311.206), incl. omitted property/other roll corrections, but excl. roll corrections under ORS 311.208.					0.00	0.00
38 TOTAL ADDITIONAL TAXES/PENALTIES (lines 29 thru 37)					0.00	0.00
39 TOTAL TO BE RECEIVED (line 28 plus line 38)	0.00	0.00	0.00	0.00	0.00	
40 Percentage Schedule (ORS 311.390) [OPTIONAL]						0.000000%

* If district has multiple Local Option or Bond levies, please show each levy on a separate 4a page (see instructions about combining in some cases).

** For urban renewal special levies, enter zero on this line: excess value is **not** subtracted.

*** Line 12/Line 17 computation applies ONLY to dollar levies; if district has a rate levy, enter the tax rate used.

**** Enter only the district or U.R. special levy compression loss. Urban renewal division of tax compression loss is reported on table 4e. See instructions.

TABLE 4a - DETAIL OF TAXING DISTRICT LEVIES
Tax Year 2003-04

County: Washington

1 Taxing District Code	349006000
2 Taxing District Name (Co. No.)	Wilsonville Development Commission (77)
3 Counties in which District lies	Clackamas

4 Levy Approved <u>Before</u> or <u>After</u> 10/6/01	"GAP" BONDS OR				TOTAL
	PERMANENT	LOCAL OPTION	UR SPECIAL LEVY	BONDS	
	Inside M5 Limit	Inside M5 Limit	Inside M5 Limit	Outside M5 Limit	
Ad Valorem Tax Levies					
5 Permanent Levy (if dollar amount)					0.00
6 Local Option Levy (if dollar amount)*					0.00
7 "GAP" Bond Levy					0.00
8 Urban Renewal Special Levy					0.00
9 Bond Levy*					0.00
10 TOTAL DOLLAR LEVY (add lines 5 thru 9)	0.00	0.00	0.00	0.00	0.00

Adjustments					
11 Amount Raised in Other Counties	0.00	0.00	0.00	0.00	0.00
12 NET DOLLAR LEVY FOR TAX RATE (line 10 minus line 11)	0.00	0.00	0.00	0.00	0.00

Taxable Property Value (if an urban renewal plan is involved, report reduced rate levies separately)		
13 Total Assessed Value		159,100,796
14 Add: Non-Profit Housing Value		0
15 Add: Fish and Wildlife Value		0
16 Subtract: Urban Renewal Excess (amt. used only)**		0
17 VALUE TO COMPUTE THE TAX RATE		159,100,796

Tax Computations					
18 Tax Rate (for dollar levies, line 12 divided by line 17)***	0.0000	0.0000	0.0000	0.0000	0.0000
19 Amount Tax Rate Will Raise (line 17 times line 18)	0.00	0.00	0.00	0.00	0.00
20 Truncation Loss (for dollar levies only) (line 12 minus line 19)	0.00	0.00	0.00	0.00	0.00
21 Total Timber Offset Amount (county district only)	0.00				0.00
22 Timber Tax Rate (line 21 divided by line 17)	0.0000				0.0000
23 Billing Rate (line 18 minus line 22)	0.0000	0.0000	0.0000	0.0000	0.0000
24 Calculated Tax for Extension for District (line 23 times line 17)	0.00	0.00	0.00	0.00	0.00
24a Gain from UR Division of Tax Rate Truncation	0.00	0.00	0.00	0.00	0.00
24b Gain or Loss from UR Division of Tax Across Counties	0.00	0.00	0.00	0.00	0.00
24c Net Tax for Extension (24 + 24a + 24b)	0.00	0.00	0.00	0.00	0.00
25 Actual Tax Extended for District	0.00	0.00	0.00	0.00	0.00
26 District's Gain or Loss from Individual Extension (25 - 24c)	0.00	0.00	0.00	0.00	0.00
27 District's Compression Loss (Enter as a negative number)****	0.00	0.00	0.00	0.00	0.00
28 DISTRICT TAXES IMPOSED (line 24c+line 26+line 27)	0.00	0.00	0.00	0.00	0.00

Additional Taxes/Penalties		
29 Farmland (ORS 308A.703)	0.00	0.00
30 Forestland (ORS 308A.703)	0.00	0.00
31 Western Oregon Small Tract Option (ORS 308A.703)	0.00	0.00
32 Open Space (ORS 308.770)	0.00	0.00
33		
34 Historic Property (ORS 358.525)	0.00	0.00
35 Other _____	0.00	0.00
36 Late Filing Fee County Only (ORS 308.302)	0.00	0.00
37 Roll Corrections (ORS 311.206), incl. omitted property/other roll corrections, but excl. roll corrections under ORS 311.208.	0.00	0.00
38 TOTAL ADDITIONAL TAXES/PENALTIES (lines 29 thru 37)	0.00	0.00
39 TOTAL TO BE RECEIVED (line 28 plus line 38)	0.00	0.00
40 Percentage Schedule (ORS 311.390) [OPTIONAL]		0.0000000%

* If district has multiple Local Option or Bond levies, please show each levy on a separate 4a page (see instructions about combining in some cases).

** For urban renewal special levies, enter zero on this line: excess value is **not** subtracted.

*** Line 12/Line 17 computation applies ONLY to dollar levies; if district has a rate levy, enter the tax rate used.

**** Enter only the district or U.R. special levy compression loss. Urban renewal division of tax compression loss is reported on table 4e. See instructions.

TABLE 4a - DETAIL OF TAXING DISTRICT LEVIES
Tax Year 2003-04

County: Washington

1 Taxing District Code	341150000
2 Taxing District Name (Co. No.)	City of Banks (45)
3 Counties in which District lies	

4 Levy Approved <u>Before</u> or <u>After</u> 10/6/01	PERMANENT	LOCAL OPTION	"GAP" BONDS OR UR SPECIAL LEVY	BONDS	TOTAL
	Inside M5 Limit	Inside M5 Limit	Inside M5 Limit	Outside M5 Limit	
Ad Valorem Tax Levies					
5 Permanent Levy (if dollar amount)					0.00
6 Local Option Levy (if dollar amount)*					0.00
7 "GAP" Bond Levy					0.00
8 Urban Renewal Special Levy					0.00
9 Bond Levy*					0.00
10 TOTAL DOLLAR LEVY (add lines 5 thru 9)	0.00	0.00	0.00	0.00	0.00

Adjustments					
11 Amount Raised in Other Counties	0.00	0.00	0.00	0.00	0.00
12 NET DOLLAR LEVY FOR TAX RATE (line 10 minus line 11)	0.00	0.00	0.00	0.00	0.00

Taxable Property Value (if an urban renewal plan is involved, report reduced rate levies separately)	
13 Total Assessed Value	77,943,750
14 Add: Non-Profit Housing Value	0
15 Add: Fish and Wildlife Value	0
16 Subtract: Urban Renewal Excess (amt. used only)**	0
17 VALUE TO COMPUTE THE TAX RATE	77,943,750

Tax Computations					
18 Tax Rate (for dollar levies, line 12 divided by line 17)***	1.9700	1.8000	0.0000	0.0000	3.7700
19 Amount Tax Rate Will Raise (line 17 times line 18)	153,549.19	140,298.75	0.00	0.00	293,847.94
20 Truncation Loss (for dollar levies only) (line 12 minus line 19)	0.00	0.00	0.00	0.00	0.00
21 Total Timber Offset Amount (county district only)	0.00				0.00
22 Timber Tax Rate (line 21 divided by line 17)	0.0000				0.0000
23 Billing Rate (line 18 minus line 22)	1.9700	1.8000	0.0000	0.0000	3.7700
24 Calculated Tax for Extension for District (line 23 times line 17)	153,549.19	140,298.75	0.00	0.00	293,847.94
24a Gain from UR Division of Tax Rate Truncation	0.00	0.00	0.00	0.00	0.00
24b Gain or Loss from UR Division of Tax Across Counties	0.00	0.00	0.00	0.00	0.00
24c Net Tax for Extension (24 + 24a + 24b)	153,549.19	140,298.75	0.00	0.00	293,847.94
25 Actual Tax Extended for District	153,549.26	140,298.71	0.00	0.00	293,847.97
26 District's Gain or Loss from Individual Extension (25 - 24c)	0.07	-0.04	0.00	0.00	0.03
27 District's Compression Loss (Enter as a negative number)****	0.00	0.00	0.00	0.00	0.00
28 DISTRICT TAXES IMPOSED (line 24c+line 26+line 27)	153,549.26	140,298.71	0.00	0.00	293,847.97

Additional Taxes/Penalties					
29 Farmland (ORS 308A.703)	0.00	0.00			
30 Forestland (ORS 308A.703)	0.00	0.00			
31 Western Oregon Small Tract Option (ORS 308A.703)	0.00	0.00			
32 Open Space (ORS 308.770)	0.00	0.00			
33					
34 Historic Property (ORS 358.525)	0.00	0.00			
35 Other _____	0.00	0.00			
36 Late Filing Fee County Only (ORS 308.302)	0.00	0.00			
37 Roll Corrections (ORS 311.206), incl. omitted property/other roll corrections, but excl. roll corrections under ORS 311.208.	198.20	198.20			
38 TOTAL ADDITIONAL TAXES/PENALTIES (lines 29 thru 37)	198.20	198.20			
39 TOTAL TO BE RECEIVED (line 28 plus line 38)	153,549.26	140,298.71	0.00	198.20	294,046.17
40 Percentage Schedule (ORS 311.390) [OPTIONAL]					0.0523840%

* If district has multiple Local Option or Bond levies, please show each levy on a separate 4a page (see instructions about combining in some cases).

** For urban renewal special levies, enter zero on this line: excess value is **not** subtracted.

*** Line 12/Line 17 computation applies ONLY to dollar levies; if district has a rate levy, enter the tax rate used.

**** Enter only the district or U.R. special levy compression loss. Urban renewal division of tax compression loss is reported on table 4e. See instructions.

TABLE 4a - DETAIL OF TAXING DISTRICT LEVIES
Tax Year 2003-04

County: Washington

1 Taxing District Code	341180000
2 Taxing District Name (Co. No.)	City of Beaverton (46)
3 Counties in which District lies	

4 Levy Approved <u>Before</u> or <u>After</u> 10/6/01	PERMANENT	LOCAL OPTION	"GAP" BONDS OR UR SPECIAL LEVY	BONDS	TOTAL
	Inside M5 Limit	Inside M5 Limit	Inside M5 Limit	Outside M5 Limit	
Ad Valorem Tax Levies					
5 Permanent Levy (if dollar amount)	19,126,462.00				19,126,462.00
6 Local Option Levy (if dollar amount)*					0.00
7 "GAP" Bond Levy					0.00
8 Urban Renewal Special Levy					0.00
9 Bond Levy*				2,415,000.00	2,415,000.00
10 TOTAL DOLLAR LEVY (add lines 5 thru 9)	19,126,462.00	0.00	0.00	2,415,000.00	21,541,462.00

Adjustments					
11 Amount Raised in Other Counties	0.00	0.00	0.00	0.00	0.00
12 NET DOLLAR LEVY FOR TAX RATE (line 10 minus line 11)	19,126,462.00	0.00	0.00	2,415,000.00	21,541,462.00

Taxable Property Value (if an urban renewal plan is involved, report reduced rate levies separately)	
13 Total Assessed Value	5,420,952.956
14 Add: Non-Profit Housing Value	0
15 Add: Fish and Wildlife Value	0
16 Subtract: Urban Renewal Excess (amt. used only)**	0
17 VALUE TO COMPUTE THE TAX RATE	5,420,952.956

Tax Computations					
18 Tax Rate (for dollar levies, line 12 divided by line 17)***	3.5282	0.0000	0.0000	0.4454	3.9736
19 Amount Tax Rate Will Raise (line 17 times line 18)	19,126,206.22	0.00	0.00	2,414,492.45	21,540,698.67
20 Truncation Loss (for dollar levies only) (line 12 minus line 19)	255.78	0.00	0.00	507.55	763.33
21 Total Timber Offset Amount (county district only)	0.00				0.00
22 Timber Tax Rate (line 21 divided by line 17)	0.0000				0.0000
23 Billing Rate (line 18 minus line 22)	3.5282	0.0000	0.0000	0.4454	3.9736
24 Calculated Tax for Extension for District (line 23 times line 17)	19,126,206.22	0.00	0.00	2,414,492.45	21,540,698.67
24a Gain from UR Division of Tax Rate Truncation	0.00	0.00	0.00	0.00	0.00
24b Gain or Loss from UR Division of Tax Across Counties	0.00	0.00	0.00	0.00	0.00
24c Net Tax for Extension (24 + 24a + 24b)	19,126,206.22	0.00	0.00	2,414,492.45	21,540,698.67
25 Actual Tax Extended for District	19,126,207.80	0.00	0.00	2,414,493.80	21,540,701.60
26 District's Gain or Loss from Individual Extension (25 - 24c)	1.58	0.00	0.00	1.35	2.93
27 District's Compression Loss (Enter as a negative number)****	-49.74	0.00	0.00	0.00	-49.74
28 DISTRICT TAXES IMPOSED (line 24c+line 26+line 27)	19,126,158.06	0.00	0.00	2,414,493.80	21,540,651.86

Additional Taxes/Penalties					
29 Farmland (ORS 308A.703)	22,489.14	22,489.14			
30 Forestland (ORS 308A.703)	0.00	0.00			
31 Western Oregon Small Tract Option (ORS 308A.703)	0.00	0.00			
32 Open Space (ORS 308.770)	0.00	0.00			
33					
34 Historic Property (ORS 358.525)	0.00	0.00			
35 Other _____	0.00	0.00			
36 Late Filing Fee County Only (ORS 308.302)	0.00	0.00			
37 Roll Corrections (ORS 311.206), incl. omitted property/other roll corrections, but excl. roll corrections under ORS 311.208.	9,860.32	9,860.32			
38 TOTAL ADDITIONAL TAXES/PENALTIES (lines 29 thru 37)	32,349.46	32,349.46			
39 TOTAL TO BE RECEIVED (line 28 plus line 38)	19,126,158.06	0.00	0.00	2,446,843.26	21,573,001.32
40 Percentage Schedule (ORS 311.390) [OPTIONAL]					3.8432070%

* If district has multiple Local Option or Bond levies, please show each levy on a separate 4a page (see instructions about combining in some cases).

** For urban renewal special levies, enter zero on this line: excess value is **not** subtracted.

*** Line 12/Line 17 computation applies ONLY to dollar levies; if district has a rate levy, enter the tax rate used.

**** Enter only the district or U.R. special levy compression loss. Urban renewal division of tax compression loss is reported on table 4e. See instructions.

TABLE 4a - DETAIL OF TAXING DISTRICT LEVIES
Tax Year 2003-04

County: Washington

1 Taxing District Code	341410000
2 Taxing District Name (Co. No.)	City of Cornelius (47)
3 Counties in which District lies	

4 Levy Approved <u>Before</u> or <u>After</u> 10/6/01	PERMANENT	LOCAL OPTION	"GAP" BONDS OR UR SPECIAL LEVY	BONDS	TOTAL
	Inside M5 Limit	Inside M5 Limit	Inside M5 Limit	Outside M5 Limit	
Ad Valorem Tax Levies					
5 Permanent Levy (if dollar amount)					0.00
6 Local Option Levy (if dollar amount)*		115,372.00			115,372.00
7 "GAP" Bond Levy					0.00
8 Urban Renewal Special Levy					0.00
9 Bond Levy*				132,355.00	132,355.00
10 TOTAL DOLLAR LEVY (add lines 5 thru 9)	0.00	115,372.00	0.00	132,355.00	247,727.00

Adjustments					
11 Amount Raised in Other Counties	0.00	0.00	0.00	0.00	0.00
12 NET DOLLAR LEVY FOR TAX RATE (line 10 minus line 11)	0.00	115,372.00	0.00	132,355.00	247,727.00

Taxable Property Value (if an urban renewal plan is involved, report reduced rate levies separately)		
13 Total Assessed Value		369,058,409
14 Add: Non-Profit Housing Value		0
15 Add: Fish and Wildlife Value		0
16 Subtract: Urban Renewal Excess (amt. used only)**		0
17 VALUE TO COMPUTE THE TAX RATE		369,058,409

Tax Computations					
18 Tax Rate (for dollar levies, line 12 divided by line 17)***	3.9836	0.3126	0.0000	0.3586	4.6548
19 Amount Tax Rate Will Raise (line 17 times line 18)	1,470,181.08	115,367.66	0.00	132,344.35	1,717,893.09
20 Truncation Loss (for dollar levies only) (line 12 minus line 19)	0.00	4.34	0.00	10.65	14.99
21 Total Timber Offset Amount (county district only)	0.00				0.00
22 Timber Tax Rate (line 21 divided by line 17)	0.0000				0.0000
23 Billing Rate (line 18 minus line 22)	3.9836	0.3126	0.0000	0.3586	4.6548
24 Calculated Tax for Extension for District (line 23 times line 17)	1,470,181.08	115,367.66	0.00	132,344.35	1,717,893.09
24a Gain from UR Division of Tax Rate Truncation	0.00	0.00	0.00	0.00	0.00
24b Gain or Loss from UR Division of Tax Across Counties	0.00	0.00	0.00	0.00	0.00
24c Net Tax for Extension (24 + 24a + 24b)	1,470,181.08	115,367.66	0.00	132,344.35	1,717,893.09
25 Actual Tax Extended for District	1,470,181.06	115,367.90	0.00	132,344.48	1,717,893.44
26 District's Gain or Loss from Individual Extension (25 - 24c)	-0.02	0.24	0.00	0.13	0.35
27 District's Compression Loss (Enter as a negative number)****	-1.94	-1.94	0.00	0.00	-3.88
28 DISTRICT TAXES IMPOSED (line 24c+line 26+line 27)	1,470,179.12	115,365.96	0.00	132,344.48	1,717,889.56

Additional Taxes/Penalties					
29 Farmland (ORS 308A.703)			11,054.73	11,054.73	
30 Forestland (ORS 308A.703)			16.87	16.87	
31 Western Oregon Small Tract Option (ORS 308A.703)			0.00	0.00	
32 Open Space (ORS 308.770)			0.00	0.00	
33					
34 Historic Property (ORS 358.525)			0.00	0.00	
35 Other _____			0.00	0.00	
36 Late Filing Fee County Only (ORS 308.302)			0.00	0.00	
37 Roll Corrections (ORS 311.206), incl. omitted property/other roll corrections, but excl. roll corrections under ORS 311.208.			550.41	550.41	
38 TOTAL ADDITIONAL TAXES/PENALTIES (lines 29 thru 37)			11,622.01	11,622.01	
39 TOTAL TO BE RECEIVED (line 28 plus line 38)	1,470,179.12	115,365.96	0.00	143,966.49	1,729,511.57
40 Percentage Schedule (ORS 311.390) [OPTIONAL]				0.3081106%	

* If district has multiple Local Option or Bond levies, please show each levy on a separate 4a page (see instructions about combining in some cases).

** For urban renewal special levies, enter zero on this line: excess value is **not** subtracted.

*** Line 12/Line 17 computation applies ONLY to dollar levies; if district has a rate levy, enter the tax rate used.

**** Enter only the district or U.R. special levy compression loss. Urban renewal division of tax compression loss is reported on table 4e. See instructions.

TABLE 4a - DETAIL OF TAXING DISTRICT LEVIES
Tax Year 2003-04

County: Washington

1 Taxing District Code	341570000
2 Taxing District Name (Co. No.)	City of Durham (48)
3 Counties in which District lies	

4 Levy Approved <u>Before</u> or <u>After</u> 10/6/01	"GAP" BONDS OR				TOTAL
	PERMANENT	LOCAL OPTION	UR SPECIAL LEVY	BONDS	
	Inside M5 Limit	Inside M5 Limit	Inside M5 Limit	Outside M5 Limit	
Ad Valorem Tax Levies					
5 Permanent Levy (if dollar amount)					0.00
6 Local Option Levy (if dollar amount)*					0.00
7 "GAP" Bond Levy					0.00
8 Urban Renewal Special Levy					0.00
9 Bond Levy*				170,613.00	170,613.00
10 TOTAL DOLLAR LEVY (add lines 5 thru 9)	0.00	0.00	0.00	170,613.00	170,613.00

Adjustments					
11 Amount Raised in Other Counties	0.00	0.00	0.00	0.00	0.00
12 NET DOLLAR LEVY FOR TAX RATE (line 10 minus line 11)	0.00	0.00	0.00	170,613.00	170,613.00

Taxable Property Value (if an urban renewal plan is involved, report reduced rate levies separately)		
13 Total Assessed Value		116,615,611
14 Add: Non-Profit Housing Value		0
15 Add: Fish and Wildlife Value		0
16 Subtract: Urban Renewal Excess (amt. used only)**		0
17 VALUE TO COMPUTE THE TAX RATE		116,615,611

Tax Computations					
18 Tax Rate (for dollar levies, line 12 divided by line 17)***	0.4927	0.0000	0.0000	1.4630	1.9557
19 Amount Tax Rate Will Raise (line 17 times line 18)	57,456.51	0.00	0.00	170,608.64	228,065.15
20 Truncation Loss (for dollar levies only) (line 12 minus line 19)	0.00	0.00	0.00	4.36	4.36
21 Total Timber Offset Amount (county district only)	0.00				0.00
22 Timber Tax Rate (line 21 divided by line 17)	0.0000				0.0000
23 Billing Rate (line 18 minus line 22)	0.4927	0.0000	0.0000	1.4630	1.9557
24 Calculated Tax for Extension for District (line 23 times line 17)	57,456.51	0.00	0.00	170,608.64	228,065.15
24a Gain from UR Division of Tax Rate Truncation	0.00	0.00	0.00	0.00	0.00
24b Gain or Loss from UR Division of Tax Across Counties	0.00	0.00	0.00	0.00	0.00
24c Net Tax for Extension (24 + 24a + 24b)	57,456.51	0.00	0.00	170,608.64	228,065.15
25 Actual Tax Extended for District	57,456.57	0.00	0.00	170,608.69	228,065.26
26 District's Gain or Loss from Individual Extension (25 - 24c)	0.06	0.00	0.00	0.05	0.11
27 District's Compression Loss (Enter as a negative number)****	0.00	0.00	0.00	0.00	0.00
28 DISTRICT TAXES IMPOSED (line 24c+line 26+line 27)	57,456.57	0.00	0.00	170,608.69	228,065.26

Additional Taxes/Penalties					
29 Farmland (ORS 308A.703)			0.00	0.00	
30 Forestland (ORS 308A.703)			0.00	0.00	
31 Western Oregon Small Tract Option (ORS 308A.703)			0.00	0.00	
32 Open Space (ORS 308.770)			0.00	0.00	
33					
34 Historic Property (ORS 358.525)			0.00	0.00	
35 Other _____			0.00	0.00	
36 Late Filing Fee County Only (ORS 308.302)			0.00	0.00	
37 Roll Corrections (ORS 311.206), incl. omitted property/other roll corrections, but excl. roll corrections under ORS 311.208.			0.00	0.00	
38 TOTAL ADDITIONAL TAXES/PENALTIES (lines 29 thru 37)			0.00	0.00	
39 TOTAL TO BE RECEIVED (line 28 plus line 38)	57,456.57	0.00	0.00	170,608.69	228,065.26
40 Percentage Schedule (ORS 311.390) [OPTIONAL]					0.0406296%

* If district has multiple Local Option or Bond levies, please show each levy on a separate 4a page (see instructions about combining in some cases).

** For urban renewal special levies, enter zero on this line: excess value is **not** subtracted.

*** Line 12/Line 17 computation applies ONLY to dollar levies; if district has a rate levy, enter the tax rate used.

**** Enter only the district or U.R. special levy compression loss. Urban renewal division of tax compression loss is reported on table 4e. See instructions.

TABLE 4a - DETAIL OF TAXING DISTRICT LEVIES
Tax Year 2003-04

County: Washington

1 Taxing District Code	341690000
2 Taxing District Name (Co. No.)	City of Forest Grove (49)
3 Counties in which District lies	

4 Levy Approved <u>Before</u> or <u>After</u> 10/6/01	PERMANENT	LOCAL OPTION	"GAP" BONDS OR UR SPECIAL LEVY	BONDS	TOTAL
	Inside M5 Limit	Inside M5 Limit	Inside M5 Limit	Outside M5 Limit	
Ad Valorem Tax Levies					
5 Permanent Levy (if dollar amount)					0.00
6 Local Option Levy (if dollar amount)*					0.00
7 "GAP" Bond Levy					0.00
8 Urban Renewal Special Levy					0.00
9 Bond Levy*				513,500.00	513,500.00
10 TOTAL DOLLAR LEVY (add lines 5 thru 9)	0.00	0.00	0.00	513,500.00	513,500.00

Adjustments					
11 Amount Raised in Other Counties	0.00	0.00	0.00	0.00	0.00
12 NET DOLLAR LEVY FOR TAX RATE (line 10 minus line 11)	0.00	0.00	0.00	513,500.00	513,500.00

Taxable Property Value (if an urban renewal plan is involved, report reduced rate levies separately)	
13 Total Assessed Value	855,672,827
14 Add: Non-Profit Housing Value	0
15 Add: Fish and Wildlife Value	0
16 Subtract: Urban Renewal Excess (amt. used only)**	0
17 VALUE TO COMPUTE THE TAX RATE	855,672,827

Tax Computations					
18 Tax Rate (for dollar levies, line 12 divided by line 17)***	3.9554	0.9900	0.0000	0.6001	5.5455
19 Amount Tax Rate Will Raise (line 17 times line 18)	3,384,528.30	847,116.10	0.00	513,489.26	4,745,133.66
20 Truncation Loss (for dollar levies only) (line 12 minus line 19)	0.00	0.00	0.00	10.74	10.74
21 Total Timber Offset Amount (county district only)	0.00				0.00
22 Timber Tax Rate (line 21 divided by line 17)	0.0000				0.0000
23 Billing Rate (line 18 minus line 22)	3.9554	0.9900	0.0000	0.6001	5.5455
24 Calculated Tax for Extension for District (line 23 times line 17)	3,384,528.30	847,116.10	0.00	513,489.26	4,745,133.66
24a Gain from UR Division of Tax Rate Truncation	0.00	0.00	0.00	0.00	0.00
24b Gain or Loss from UR Division of Tax Across Counties	0.00	0.00	0.00	0.00	0.00
24c Net Tax for Extension (24 + 24a + 24b)	3,384,528.30	847,116.10	0.00	513,489.26	4,745,133.66
25 Actual Tax Extended for District	3,384,528.31	847,116.40	0.00	513,489.14	4,745,133.85
26 District's Gain or Loss from Individual Extension (25 - 24c)	0.01	0.30	0.00	-0.12	0.19
27 District's Compression Loss (Enter as a negative number)****	-4.24	-16.23	0.00	0.00	-20.47
28 DISTRICT TAXES IMPOSED (line 24c+line 26+line 27)	3,384,524.07	847,100.17	0.00	513,489.14	4,745,113.38

Additional Taxes/Penalties	
29 Farmland (ORS 308A.703)	5,772.12
30 Forestland (ORS 308A.703)	0.00
31 Western Oregon Small Tract Option (ORS 308A.703)	0.00
32 Open Space (ORS 308.770)	0.00
33	
34 Historic Property (ORS 358.525)	0.00
35 Other _____	15,427.31
36 Late Filing Fee County Only (ORS 308.302)	0.00
37 Roll Corrections (ORS 311.206), incl. omitted property/other roll corrections, but excl. roll corrections under ORS 311.208.	1,468.68
38 TOTAL ADDITIONAL TAXES/PENALTIES (lines 29 thru 37)	22,668.11
39 TOTAL TO BE RECEIVED (line 28 plus line 38)	3,384,524.07
40 Percentage Schedule (ORS 311.390) [OPTIONAL]	0.8493751%

* If district has multiple Local Option or Bond levies, please show each levy on a separate 4a page (see instructions about combining in some cases).

** For urban renewal special levies, enter zero on this line: excess value is **not** subtracted.

*** Line 12/Line 17 computation applies ONLY to dollar levies; if district has a rate levy, enter the tax rate used.

**** Enter only the district or U.R. special levy compression loss. Urban renewal division of tax compression loss is reported on table 4e. See instructions.

TABLE 4a - DETAIL OF TAXING DISTRICT LEVIES
Tax Year 2003-04

County: Washington

1 Taxing District Code	341720000
2 Taxing District Name (Co. No.)	City of Gaston (50)
3 Counties in which District lies	

4 Levy Approved <u>Before</u> or <u>After</u> 10/6/01	PERMANENT	LOCAL OPTION	"GAP" BONDS OR UR SPECIAL LEVY	BONDS	TOTAL
	Inside M5 Limit	Inside M5 Limit	Inside M5 Limit	Outside M5 Limit	
Ad Valorem Tax Levies					
5 Permanent Levy (if dollar amount)					0.00
6 Local Option Levy (if dollar amount)*					0.00
7 "GAP" Bond Levy					0.00
8 Urban Renewal Special Levy					0.00
9 Bond Levy*					0.00
10 TOTAL DOLLAR LEVY (add lines 5 thru 9)	0.00	0.00	0.00	0.00	0.00

Adjustments					
11 Amount Raised in Other Counties	0.00	0.00	0.00	0.00	0.00
12 NET DOLLAR LEVY FOR TAX RATE (line 10 minus line 11)	0.00	0.00	0.00	0.00	0.00

Taxable Property Value (if an urban renewal plan is involved, report reduced rate levies separately)	
13 Total Assessed Value	18,740,037
14 Add: Non-Profit Housing Value	0
15 Add: Fish and Wildlife Value	0
16 Subtract: Urban Renewal Excess (amt. used only)**	0
17 VALUE TO COMPUTE THE TAX RATE	18,740,037

Tax Computations					
18 Tax Rate (for dollar levies, line 12 divided by line 17)***	6.6146	0.0000	0.0000	0.0000	6.6146
19 Amount Tax Rate Will Raise (line 17 times line 18)	123,957.85	0.00	0.00	0.00	123,957.85
20 Truncation Loss (for dollar levies only) (line 12 minus line 19)	0.00	0.00	0.00	0.00	0.00
21 Total Timber Offset Amount (county district only)	0.00				0.00
22 Timber Tax Rate (line 21 divided by line 17)	0.0000				0.0000
23 Billing Rate (line 18 minus line 22)	6.6146	0.0000	0.0000	0.0000	6.6146
24 Calculated Tax for Extension for District (line 23 times line 17)	123,957.85	0.00	0.00	0.00	123,957.85
24a Gain from UR Division of Tax Rate Truncation	0.00	0.00	0.00	0.00	0.00
24b Gain or Loss from UR Division of Tax Across Counties	0.00	0.00	0.00	0.00	0.00
24c Net Tax for Extension (24 + 24a + 24b)	123,957.85	0.00	0.00	0.00	123,957.85
25 Actual Tax Extended for District	123,957.89	0.00	0.00	0.00	123,957.89
26 District's Gain or Loss from Individual Extension (25 - 24c)	0.04	0.00	0.00	0.00	0.04
27 District's Compression Loss (Enter as a negative number)****	-46.75	0.00	0.00	0.00	-46.75
28 DISTRICT TAXES IMPOSED (line 24c+line 26+line 27)	123,911.14	0.00	0.00	0.00	123,911.14

Additional Taxes/Penalties		
29 Farmland (ORS 308A.703)	0.00	0.00
30 Forestland (ORS 308A.703)	0.00	0.00
31 Western Oregon Small Tract Option (ORS 308A.703)	0.00	0.00
32 Open Space (ORS 308.770)	0.00	0.00
33		
34 Historic Property (ORS 358.525)	0.00	0.00
35 Other _____	0.00	0.00
36 Late Filing Fee County Only (ORS 308.302)	0.00	0.00
37 Roll Corrections (ORS 311.206), incl. omitted property/other roll corrections, but excl. roll corrections under ORS 311.208.	0.00	0.00
38 TOTAL ADDITIONAL TAXES/PENALTIES (lines 29 thru 37)	0.00	0.00
39 TOTAL TO BE RECEIVED (line 28 plus line 38)	123,911.14	123,911.14
40 Percentage Schedule (ORS 311.390) [OPTIONAL]		0.0220746%

* If district has multiple Local Option or Bond levies, please show each levy on a separate 4a page (see instructions about combining in some cases).

** For urban renewal special levies, enter zero on this line: excess value is **not** subtracted.

*** Line 12/Line 17 computation applies ONLY to dollar levies; if district has a rate levy, enter the tax rate used.

**** Enter only the district or U.R. special levy compression loss. Urban renewal division of tax compression loss is reported on table 4e. See instructions.

TABLE 4a - DETAIL OF TAXING DISTRICT LEVIES
Tax Year 2003-04

County: Washington

1 Taxing District Code	341940000
2 Taxing District Name (Co. No.)	City of Hillsboro (51)
3 Counties in which District lies	

4 Levy Approved <u>Before</u> or <u>After</u> 10/6/01	PERMANENT	LOCAL OPTION	"GAP" BONDS OR UR SPECIAL LEVY	BONDS	TOTAL
	Inside M5 Limit	Inside M5 Limit	Inside M5 Limit	Outside M5 Limit	
Ad Valorem Tax Levies					
5 Permanent Levy (if dollar amount)					0.00
6 Local Option Levy (if dollar amount)*					0.00
7 "GAP" Bond Levy					0.00
8 Urban Renewal Special Levy					0.00
9 Bond Levy*				0.00	0.00
10 TOTAL DOLLAR LEVY (add lines 5 thru 9)	0.00	0.00	0.00	0.00	0.00

Adjustments					
11 Amount Raised in Other Counties	0.00	0.00	0.00	0.00	0.00
12 NET DOLLAR LEVY FOR TAX RATE (line 10 minus line 11)	0.00	0.00	0.00	0.00	0.00

Taxable Property Value (if an urban renewal plan is involved, report reduced rate levies separately)		
13 Total Assessed Value		6,175,973,644
14 Add: Non-Profit Housing Value		0
15 Add: Fish and Wildlife Value		0
16 Subtract: Urban Renewal Excess (amt. used only)**		0
17 VALUE TO COMPUTE THE TAX RATE		6,175,973,644

Tax Computations					
18 Tax Rate (for dollar levies, line 12 divided by line 17)***	3.6665	1.1000	0.0000	0.0000	4.7665
19 Amount Tax Rate Will Raise (line 17 times line 18)	22,644,207.37	6,793,571.01	0.00	0.00	29,437,778.38
20 Truncation Loss (for dollar levies only) (line 12 minus line 19)	0.00	0.00	0.00	0.00	0.00
21 Total Timber Offset Amount (county district only)	0.00				0.00
22 Timber Tax Rate (line 21 divided by line 17)	0.0000				0.0000
23 Billing Rate (line 18 minus line 22)	3.6665	1.1000	0.0000	0.0000	4.7665
24 Calculated Tax for Extension for District (line 23 times line 17)	22,644,207.37	6,793,571.01	0.00	0.00	29,437,778.38
24a Gain from UR Division of Tax Rate Truncation	0.00	0.00	0.00	0.00	0.00
24b Gain or Loss from UR Division of Tax Across Counties	0.00	0.00	0.00	0.00	0.00
24c Net Tax for Extension (24 + 24a + 24b)	22,644,207.37	6,793,571.01	0.00	0.00	29,437,778.38
25 Actual Tax Extended for District	22,644,208.13	6,793,582.82	0.00	0.00	29,437,790.95
26 District's Gain or Loss from Individual Extension (25 - 24c)	0.76	11.81	0.00	0.00	12.57
27 District's Compression Loss (Enter as a negative number)****	-4.40	-34.34	0.00	0.00	-38.74
28 DISTRICT TAXES IMPOSED (line 24c+line 26+line 27)	22,644,203.73	6,793,548.48	0.00	0.00	29,437,752.21

Additional Taxes/Penalties					
29 Farmland (ORS 308A.703)		33,462.01			
30 Forestland (ORS 308A.703)		0.00			
31 Western Oregon Small Tract Option (ORS 308A.703)		292.13			
32 Open Space (ORS 308.770)		0.00			
33					
34 Historic Property (ORS 358.525)		0.00			
35 Other _____		0.00			
36 Late Filing Fee County Only (ORS 308.302)		0.00			
37 Roll Corrections (ORS 311.206), incl. omitted property/other roll corrections, but excl. roll corrections under ORS 311.208.		50,404.78			
38 TOTAL ADDITIONAL TAXES/PENALTIES (lines 29 thru 37)		84,158.92			
39 TOTAL TO BE RECEIVED (line 28 plus line 38)	22,644,203.73	6,793,548.48	0.00	84,158.92	29,521,911.13
40 Percentage Schedule (ORS 311.390) [OPTIONAL]					5.2592967%

* If district has multiple Local Option or Bond levies, please show each levy on a separate 4a page (see instructions about combining in some cases).

** For urban renewal special levies, enter zero on this line: excess value is **not** subtracted.

*** Line 12/Line 17 computation applies ONLY to dollar levies; if district has a rate levy, enter the tax rate used.

**** Enter only the district or U.R. special levy compression loss. Urban renewal division of tax compression loss is reported on table 4e. See instructions.

TABLE 4a - DETAIL OF TAXING DISTRICT LEVIES
Tax Year 2003-04

County: Washington

1 Taxing District Code	342120000
2 Taxing District Name (Co. No.)	City of King City (52)
3 Counties in which District lies	

4 Levy Approved <u>Before</u> or <u>After</u> 10/6/01	PERMANENT	LOCAL OPTION	"GAP" BONDS OR UR SPECIAL LEVY	BONDS	TOTAL
	Inside M5 Limit	Inside M5 Limit	Inside M5 Limit	Outside M5 Limit	
Ad Valorem Tax Levies					
5 Permanent Levy (if dollar amount)					0.00
6 Local Option Levy (if dollar amount)*		68,512.00			68,512.00
7 "GAP" Bond Levy					0.00
8 Urban Renewal Special Levy					0.00
9 Bond Levy*					0.00
10 TOTAL DOLLAR LEVY (add lines 5 thru 9)	0.00	68,512.00	0.00	0.00	68,512.00

Adjustments					
11 Amount Raised in Other Counties	0.00	0.00	0.00	0.00	0.00
12 NET DOLLAR LEVY FOR TAX RATE (line 10 minus line 11)	0.00	68,512.00	0.00	0.00	68,512.00

Taxable Property Value (if an urban renewal plan is involved, report reduced rate levies separately)		
13 Total Assessed Value		168,705.081
14 Add: Non-Profit Housing Value		0
15 Add: Fish and Wildlife Value		0
16 Subtract: Urban Renewal Excess (amt. used only)**		0
17 VALUE TO COMPUTE THE TAX RATE		168,705.081

Tax Computations					
18 Tax Rate (for dollar levies, line 12 divided by line 17)***	1.5261	0.4061	0.0000	0.0000	1.9322
19 Amount Tax Rate Will Raise (line 17 times line 18)	257,460.82	68,511.13	0.00	0.00	325,971.95
20 Truncation Loss (for dollar levies only) (line 12 minus line 19)	0.00	0.87	0.00	0.00	0.87
21 Total Timber Offset Amount (county district only)	0.00				0.00
22 Timber Tax Rate (line 21 divided by line 17)	0.0000				0.0000
23 Billing Rate (line 18 minus line 22)	1.5261	0.4061	0.0000	0.0000	1.9322
24 Calculated Tax for Extension for District (line 23 times line 17)	257,460.82	68,511.13	0.00	0.00	325,971.95
24a Gain from UR Division of Tax Rate Truncation	0.00	0.00	0.00	0.00	0.00
24b Gain or Loss from UR Division of Tax Across Counties	0.00	0.00	0.00	0.00	0.00
24c Net Tax for Extension (24 + 24a + 24b)	257,460.82	68,511.13	0.00	0.00	325,971.95
25 Actual Tax Extended for District	257,460.89	68,511.14	0.00	0.00	325,972.03
26 District's Gain or Loss from Individual Extension (25 - 24c)	0.07	0.01	0.00	0.00	0.08
27 District's Compression Loss (Enter as a negative number)****	0.00	0.00	0.00	0.00	0.00
28 DISTRICT TAXES IMPOSED (line 24c+line 26+line 27)	257,460.89	68,511.14	0.00	0.00	325,972.03

Additional Taxes/Penalties					
29 Farmland (ORS 308A.703)		0.00	0.00		
30 Forestland (ORS 308A.703)		0.00	0.00		
31 Western Oregon Small Tract Option (ORS 308A.703)		0.00	0.00		
32 Open Space (ORS 308.770)		0.00	0.00		
33					
34 Historic Property (ORS 358.525)		0.00	0.00		
35 Other _____		0.00	0.00		
36 Late Filing Fee County Only (ORS 308.302)		0.00	0.00		
37 Roll Corrections (ORS 311.206), incl. omitted property/other roll corrections, but excl. roll corrections under ORS 311.208.		855.00	855.00		
38 TOTAL ADDITIONAL TAXES/PENALTIES (lines 29 thru 37)		855.00	855.00		
39 TOTAL TO BE RECEIVED (line 28 plus line 38)	257,460.89	68,511.14	0.00	855.00	326,827.03
40 Percentage Schedule (ORS 311.390) [OPTIONAL]					0.0582239%

* If district has multiple Local Option or Bond levies, please show each levy on a separate 4a page (see instructions about combining in some cases).

** For urban renewal special levies, enter zero on this line: excess value is **not** subtracted.

*** Line 12/Line 17 computation applies ONLY to dollar levies; if district has a rate levy, enter the tax rate used.

**** Enter only the district or U.R. special levy compression loss. Urban renewal division of tax compression loss is reported on table 4e. See instructions.

TABLE 4a - DETAIL OF TAXING DISTRICT LEVIES
Tax Year 2003-04

County: Washington

1 Taxing District Code	342162000
2 Taxing District Name (Co. No.)	City of Lake Oswego - Inside operating (53)
3 Counties in which District lies	Multnomah-Clackamas

4 Levy Approved <u>Before</u> or <u>After</u> 10/6/01	"GAP" BONDS OR				TOTAL
	PERMANENT	LOCAL OPTION	UR SPECIAL LEVY	BONDS	
	Inside M5 Limit	Inside M5 Limit	Inside M5 Limit	Outside M5 Limit	
Ad Valorem Tax Levies					
5 Permanent Levy (if dollar amount)					0.00
6 Local Option Levy (if dollar amount)*					0.00
7 "GAP" Bond Levy					0.00
8 Urban Renewal Special Levy					0.00
9 Bond Levy*					0.00
10 TOTAL DOLLAR LEVY (add lines 5 thru 9)	0.00	0.00	0.00	0.00	0.00

Adjustments					
11 Amount Raised in Other Counties	0.00	0.00	0.00	0.00	0.00
12 NET DOLLAR LEVY FOR TAX RATE (line 10 minus line 11)	0.00	0.00	0.00	0.00	0.00

Taxable Property Value (if an urban renewal plan is involved, report reduced rate levies separately)	
13 Total Assessed Value	11,246,857
14 Add: Non-Profit Housing Value	0
15 Add: Fish and Wildlife Value	0
16 Subtract: Urban Renewal Excess (amt. used only)**	0
17 VALUE TO COMPUTE THE TAX RATE	11,246,857

Tax Computations					
18 Tax Rate (for dollar levies, line 12 divided by line 17)***	4.8803	0.0000	0.0000	0.0000	4.8803
19 Amount Tax Rate Will Raise (line 17 times line 18)	54,888.04	0.00	0.00	0.00	54,888.04
20 Truncation Loss (for dollar levies only) (line 12 minus line 19)		0.00	0.00	0.00	0.00
21 Total Timber Offset Amount (county district only)	0.00				0.00
22 Timber Tax Rate (line 21 divided by line 17)	0.0000				0.0000
23 Billing Rate (line 18 minus line 22)	4.8803	0.0000	0.0000	0.0000	4.8803
24 Calculated Tax for Extension for District (line 23 times line 17)	54,888.04	0.00	0.00	0.00	54,888.04
24a Gain from UR Division of Tax Rate Truncation	0.00	0.00	0.00	0.00	0.00
24b Gain or Loss from UR Division of Tax Across Counties	-1,487.96	0.00	0.00	0.00	-1,487.96
24c Net Tax for Extension (24 + 24a + 24b)	53,400.08	0.00	0.00	0.00	53,400.08
25 Actual Tax Extended for District	53,400.07	0.00	0.00	0.00	53,400.07
26 District's Gain or Loss from Individual Extension (25 - 24c)	-0.01	0.00	0.00	0.00	-0.01
27 District's Compression Loss (Enter as a negative number)****	0.00	0.00	0.00	0.00	0.00
28 DISTRICT TAXES IMPOSED (line 24c+line 26+line 27)	53,400.07	0.00	0.00	0.00	53,400.07

Additional Taxes/Penalties		
29 Farmland (ORS 308A.703)	0.00	0.00
30 Forestland (ORS 308A.703)	0.00	0.00
31 Western Oregon Small Tract Option (ORS 308A.703)	0.00	0.00
32 Open Space (ORS 308.770)	0.00	0.00
33		
34 Historic Property (ORS 358.525)	0.00	0.00
35 Other _____	0.00	0.00
36 Late Filing Fee County Only (ORS 308.302)	0.00	0.00
37 Roll Corrections (ORS 311.206), incl. omitted property/other roll corrections, but excl. roll corrections under ORS 311.208.	0.00	0.00
38 TOTAL ADDITIONAL TAXES/PENALTIES (lines 29 thru 37)	0.00	0.00
39 TOTAL TO BE RECEIVED (line 28 plus line 38)	53,400.07	53,400.07
40 Percentage Schedule (ORS 311.390) [OPTIONAL]		0.0095132%

* If district has multiple Local Option or Bond levies, please show each levy on a separate 4a page (see instructions about combining in some cases).

** For urban renewal special levies, enter zero on this line: excess value is **not** subtracted.

*** Line 12/Line 17 computation applies ONLY to dollar levies; if district has a rate levy, enter the tax rate used.

**** Enter only the district or U.R. special levy compression loss. Urban renewal division of tax compression loss is reported on table 4e. See instructions.

TABLE 4a - DETAIL OF TAXING DISTRICT LEVIES
Tax Year 2003-04

County: Washington

1 Taxing District Code	342163000
2 Taxing District Name (Co. No.)	City of Lake Oswego - Bonds Operating (69)
3 Counties in which District lies	Multnomah-Clackamas

4 Levy Approved <u>Before</u> or <u>After</u> 10/6/01	"GAP" BONDS OR				TOTAL
	PERMANENT	LOCAL OPTION	UR SPECIAL LEVY	BONDS	
	Inside M5 Limit	Inside M5 Limit	Inside M5 Limit	Outside M5 Limit	
Ad Valorem Tax Levies					
5 Permanent Levy (if dollar amount)					0.00
6 Local Option Levy (if dollar amount)*					0.00
7 "GAP" Bond Levy					0.00
8 Urban Renewal Special Levy					0.00
9 Bond Levy*				3,609,574.00	3,609,574.00
10 TOTAL DOLLAR LEVY (add lines 5 thru 9)	0.00	0.00	0.00	3,609,574.00	3,609,574.00

Adjustments					
11 Amount Raised in Other Counties	0.00	0.00	0.00	3,599,567.71	3,599,567.71
12 NET DOLLAR LEVY FOR TAX RATE (line 10 minus line 11)	0.00	0.00	0.00	10,006.29	10,006.29

Taxable Property Value (if an urban renewal plan is involved, report reduced rate levies separately)		
13 Total Assessed Value		11,246,857
14 Add: Non-Profit Housing Value		0
15 Add: Fish and Wildlife Value		0
16 Subtract: Urban Renewal Excess (amt. used only)**		0
17 VALUE TO COMPUTE THE TAX RATE		11,246,857

Tax Computations					
18 Tax Rate (for dollar levies, line 12 divided by line 17)***	0.0000	0.0000	0.0000	0.8896	0.8896
19 Amount Tax Rate Will Raise (line 17 times line 18)	0.00	0.00	0.00	10,005.20	10,005.20
20 Truncation Loss (for dollar levies only) (line 12 minus line 19)	0.00	0.00	0.00	1.09	1.09
21 Total Timber Offset Amount (county district only)	0.00				0.00
22 Timber Tax Rate (line 21 divided by line 17)	0.0000				0.0000
23 Billing Rate (line 18 minus line 22)	0.0000	0.0000	0.0000	0.8896	0.8896
24 Calculated Tax for Extension for District (line 23 times line 17)	0.00	0.00	0.00	10,005.20	10,005.20
24a Gain from UR Division of Tax Rate Truncation	0.00	0.00	0.00	0.00	0.00
24b Gain or Loss from UR Division of Tax Across Counties	0.00	0.00	0.00	-256.43	-256.43
24c Net Tax for Extension (24 + 24a + 24b)	0.00	0.00	0.00	9,748.77	9,748.77
25 Actual Tax Extended for District	0.00	0.00	0.00	9,748.80	9,748.80
26 District's Gain or Loss from Individual Extension (25 - 24c)	0.00	0.00	0.00	0.03	0.03
27 District's Compression Loss (Enter as a negative number)****	0.00	0.00	0.00	0.00	0.00
28 DISTRICT TAXES IMPOSED (line 24c+line 26+line 27)	0.00	0.00	0.00	9,748.80	9,748.80

Additional Taxes/Penalties					
29 Farmland (ORS 308A.703)			0.00	0.00	
30 Forestland (ORS 308A.703)			0.00	0.00	
31 Western Oregon Small Tract Option (ORS 308A.703)			0.00	0.00	
32 Open Space (ORS 308.770)			0.00	0.00	
33					
34 Historic Property (ORS 358.525)			0.00	0.00	
35 Other _____			0.00	0.00	
36 Late Filing Fee County Only (ORS 308.302)			0.00	0.00	
37 Roll Corrections (ORS 311.206), incl. omitted property/other roll corrections, but excl. roll corrections under ORS 311.208.			0.00	0.00	
38 TOTAL ADDITIONAL TAXES/PENALTIES (lines 29 thru 37)			0.00	0.00	
39 TOTAL TO BE RECEIVED (line 28 plus line 38)	0.00	0.00	0.00	9,748.80	9,748.80
40 Percentage Schedule (ORS 311.390) [OPTIONAL]					0.0017367%

* If district has multiple Local Option or Bond levies, please show each levy on a separate 4a page (see instructions about combining in some cases).

** For urban renewal special levies, enter zero on this line: excess value is **not** subtracted.

*** Line 12/Line 17 computation applies ONLY to dollar levies; if district has a rate levy, enter the tax rate used.

**** Enter only the district or U.R. special levy compression loss. Urban renewal division of tax compression loss is reported on table 4e. See instructions.

TABLE 4a - DETAIL OF TAXING DISTRICT LEVIES
Tax Year 2003-04

County: Washington

1 Taxing District Code	342550000
2 Taxing District Name (Co. No.)	City of North Plains (54)
3 Counties in which District lies	

4 Levy Approved <u>Before</u> or <u>After</u> 10/6/01	PERMANENT	LOCAL OPTION	"GAP" BONDS OR UR SPECIAL LEVY	BONDS	TOTAL
	Inside M5 Limit	Inside M5 Limit	Inside M5 Limit	Outside M5 Limit	
Ad Valorem Tax Levies					
5 Permanent Levy (if dollar amount)					0.00
6 Local Option Levy (if dollar amount)*		54,893.00			54,893.00
7 "GAP" Bond Levy					0.00
8 Urban Renewal Special Levy					0.00
9 Bond Levy*				51,901.00	51,901.00
10 TOTAL DOLLAR LEVY (add lines 5 thru 9)	0.00	54,893.00	0.00	51,901.00	106,794.00

Adjustments					
11 Amount Raised in Other Counties	0.00	0.00	0.00	0.00	0.00
12 NET DOLLAR LEVY FOR TAX RATE (line 10 minus line 11)	0.00	54,893.00	0.00	51,901.00	106,794.00

Taxable Property Value (if an urban renewal plan is involved, report reduced rate levies separately)		
13 Total Assessed Value		106,504,604
14 Add: Non-Profit Housing Value		0
15 Add: Fish and Wildlife Value		0
16 Subtract: Urban Renewal Excess (amt. used only)**		0
17 VALUE TO COMPUTE THE TAX RATE		106,504,604

Tax Computations					
18 Tax Rate (for dollar levies, line 12 divided by line 17)***	2.1712	0.5154	0.0000	0.4873	3.1739
19 Amount Tax Rate Will Raise (line 17 times line 18)	231,242.80	54,892.47	0.00	51,899.69	338,034.96
20 Truncation Loss (for dollar levies only) (line 12 minus line 19)	0.00	0.53	0.00	1.31	1.84
21 Total Timber Offset Amount (county district only)	0.00				0.00
22 Timber Tax Rate (line 21 divided by line 17)	0.0000				0.0000
23 Billing Rate (line 18 minus line 22)	2.1712	0.5154	0.0000	0.4873	3.1739
24 Calculated Tax for Extension for District (line 23 times line 17)	231,242.80	54,892.47	0.00	51,899.69	338,034.96
24a Gain from UR Division of Tax Rate Truncation	0.00	0.00	0.00	0.00	0.00
24b Gain or Loss from UR Division of Tax Across Counties	0.00	0.00	0.00	0.00	0.00
24c Net Tax for Extension (24 + 24a + 24b)	231,242.80	54,892.47	0.00	51,899.69	338,034.96
25 Actual Tax Extended for District	231,242.88	54,892.51	0.00	51,899.56	338,034.95
26 District's Gain or Loss from Individual Extension (25 - 24c)	0.08	0.04	0.00	-0.13	-0.01
27 District's Compression Loss (Enter as a negative number)****	0.00	0.00	0.00	0.00	0.00
28 DISTRICT TAXES IMPOSED (line 24c+line 26+line 27)	231,242.88	54,892.51	0.00	51,899.56	338,034.95

Additional Taxes/Penalties					
29 Farmland (ORS 308A.703)		0.00	0.00		
30 Forestland (ORS 308A.703)		0.00	0.00		
31 Western Oregon Small Tract Option (ORS 308A.703)		299.58	299.58		
32 Open Space (ORS 308.770)		0.00	0.00		
33					
34 Historic Property (ORS 358.525)		0.00	0.00		
35 Other _____		0.00	0.00		
36 Late Filing Fee County Only (ORS 308.302)		0.00	0.00		
37 Roll Corrections (ORS 311.206), incl. omitted property/other roll corrections, but excl. roll corrections under ORS 311.208.		572.89	572.89		
38 TOTAL ADDITIONAL TAXES/PENALTIES (lines 29 thru 37)		872.47	872.47		
39 TOTAL TO BE RECEIVED (line 28 plus line 38)	231,242.88	54,892.51	0.00	52,772.03	338,907.42
40 Percentage Schedule (ORS 311.390) [OPTIONAL]					0.0603760%

* If district has multiple Local Option or Bond levies, please show each levy on a separate 4a page (see instructions about combining in some cases).

** For urban renewal special levies, enter zero on this line: excess value is **not** subtracted.

*** Line 12/Line 17 computation applies ONLY to dollar levies; if district has a rate levy, enter the tax rate used.

**** Enter only the district or U.R. special levy compression loss. Urban renewal division of tax compression loss is reported on table 4e. See instructions.

TABLE 4a - DETAIL OF TAXING DISTRICT LEVIES
Tax Year 2003-04

County: Washington

1 Taxing District Code	342680000
2 Taxing District Name (Co. No.)	City of Portland (55)
3 Counties in which District lies	Multnomah-Clackamas

4 Levy Approved <u>Before</u> or <u>After</u> 10/6/01	"GAP" BONDS OR				TOTAL
	PERMANENT	LOCAL OPTION	UR SPECIAL LEVY	BONDS	
	Inside M5 Limit	Inside M5 Limit	Inside M5 Limit	Outside M5 Limit	
Ad Valorem Tax Levies					
5 Permanent Levy (if dollar amount)					0.00
6 Local Option Levy (if dollar amount)*					0.00
7 "GAP" Bond Levy			92,021,622.00		92,021,622.00
8 Urban Renewal Special Levy			0.00		0.00
9 Bond Levy*				6,679,176.00	6,679,176.00
10 TOTAL DOLLAR LEVY (add lines 5 thru 9)	0.00	0.00	92,021,622.00	6,679,176.00	98,700,798.00

Adjustments					
11 Amount Raised in Other Counties	0.00	0.00	91,758,243.90	6,660,059.31	98,418,303.21
12 NET DOLLAR LEVY FOR TAX RATE (line 10 minus line 11)	0.00	0.00	263,378.10	19,116.69	282,494.79

Taxable Property Value (if an urban renewal plan is involved, report reduced rate levies separately)		
13 Total Assessed Value		100,182,002
14 Add: Non-Profit Housing Value		0
15 Add: Fish and Wildlife Value		0
16 Subtract: Urban Renewal Excess (amt. used only)**		0
17 VALUE TO COMPUTE THE TAX RATE		100,182,002

Tax Computations					
18 Tax Rate (for dollar levies, line 12 divided by line 17)***	4.5770	0.0000	2.6289	0.1908	7.3967
19 Amount Tax Rate Will Raise (line 17 times line 18)	458,533.02	0.00	263,368.47	19,114.73	741,016.22
20 Truncation Loss (for dollar levies only) (line 12 minus line 19)	0.00	0.00	9.63	1.96	11.59
21 Total Timber Offset Amount (county district only)	0.00				0.00
22 Timber Tax Rate (line 21 divided by line 17)	0.0000				0.0000
23 Billing Rate (line 18 minus line 22)	4.5770	0.0000	2.6289	0.1908	7.3967
24 Calculated Tax for Extension for District (line 23 times line 17)	458,533.02	0.00	263,368.47	19,114.73	741,016.22
24a Gain from UR Division of Tax Rate Truncation	0.00	0.00	0.00	0.00	0.00
24b Gain or Loss from UR Division of Tax Across Counties	-26,297.76	0.00	-15,087.42	-1,041.90	-42,427.08
24c Net Tax for Extension (24 + 24a + 24b)	432,235.26	0.00	248,281.05	18,072.83	698,589.14
25 Actual Tax Extended for District	432,235.24	0.00	248,280.92	18,072.78	698,588.94
26 District's Gain or Loss from Individual Extension (25 - 24c)	-0.02	0.00	-0.13	-0.05	-0.20
27 District's Compression Loss (Enter as a negative number)****	-1,063.88	0.00	-610.90	0.00	-1,674.78
28 DISTRICT TAXES IMPOSED (line 24c+line 26+line 27)	431,171.36	0.00	247,670.02	18,072.78	696,914.16

Additional Taxes/Penalties		
29 Farmland (ORS 308A.703)		0.00
30 Forestland (ORS 308A.703)		0.00
31 Western Oregon Small Tract Option (ORS 308A.703)		0.00
32 Open Space (ORS 308.770)		0.00
33		
34 Historic Property (ORS 358.525)		0.00
35 Other _____		0.00
36 Late Filing Fee County Only (ORS 308.302)		0.00
37 Roll Corrections (ORS 311.206), incl. omitted property/other roll corrections, but excl. roll corrections under ORS 311.208.		21,566.76
38 TOTAL ADDITIONAL TAXES/PENALTIES (lines 29 thru 37)		21,566.76

39 TOTAL TO BE RECEIVED (line 28 plus line 38)	431,171.36	0.00	247,670.02	39,639.54	718,480.92
40 Percentage Schedule (ORS 311.390) [OPTIONAL]					0.1279966%

* If district has multiple Local Option or Bond levies, please show each levy on a separate 4a page (see instructions about combining in some cases).

** For urban renewal special levies, enter zero on this line: excess value is **not** subtracted.

*** Line 12/Line 17 computation applies ONLY to dollar levies; if district has a rate levy, enter the tax rate used.

**** Enter only the district or U.R. special levy compression loss. Urban renewal division of tax compression loss is reported on table 4e. See instructions.

TABLE 4a - DETAIL OF TAXING DISTRICT LEVIES
Tax Year 2003-04

County: Washington

1 Taxing District Code	342680000
2 Taxing District Name (Co. No.)	City of Portland - After (81)
3 Counties in which District lies	Multnomah-Clackamas

4 Levy Approved <u>Before</u> or <u>After</u> 10/6/01	PERMANENT	LOCAL OPTION	"GAP" BONDS OR UR SPECIAL LEVY	BONDS	TOTAL
	Inside M5 Limit	Inside M5 Limit	Inside M5 Limit	Outside M5 Limit	
Ad Valorem Tax Levies					
5 Permanent Levy (if dollar amount)					0.00
6 Local Option Levy (if dollar amount)*					0.00
7 "GAP" Bond Levy					0.00
8 Urban Renewal Special Levy			0.00		0.00
9 Bond Levy*					0.00
10 TOTAL DOLLAR LEVY (add lines 5 thru 9)	0.00	0.00	0.00	0.00	0.00

Adjustments					
11 Amount Raised in Other Counties	0.00	0.00	0.00	0.00	0.00
12 NET DOLLAR LEVY FOR TAX RATE (line 10 minus line 11)	0.00	0.00	0.00	0.00	0.00

Taxable Property Value (if an urban renewal plan is involved, report reduced rate levies separately)	
13 Total Assessed Value	100,182,002
14 Add: Non-Profit Housing Value	0
15 Add: Fish and Wildlife Value	0
16 Subtract: Urban Renewal Excess (amt. used only)**	0
17 VALUE TO COMPUTE THE TAX RATE	100,182,002

Tax Computations					
18 Tax Rate (for dollar levies, line 12 divided by line 17)***		0.7926	0.0000	0.0000	0.7926
19 Amount Tax Rate Will Raise (line 17 times line 18)	0.00	79,404.25	0.00	0.00	79,404.25
20 Truncation Loss (for dollar levies only) (line 12 minus line 19)	0.00	0.00	0.00	0.00	0.00
21 Total Timber Offset Amount (county district only)	0.00				0.00
22 Timber Tax Rate (line 21 divided by line 17)	0.0000				0.0000
23 Billing Rate (line 18 minus line 22)	0.0000	0.7926	0.0000	0.0000	0.7926
24 Calculated Tax for Extension for District (line 23 times line 17)	0.00	79,404.25	0.00	0.00	79,404.25
24a Gain from UR Division of Tax Rate Truncation	0.00	0.00	0.00	0.00	0.00
24b Gain or Loss from UR Division of Tax Across Counties	0.00	-4,067.39	0.00	0.00	-4,067.39
24c Net Tax for Extension (24 + 24a + 24b)	0.00	75,336.86	0.00	0.00	75,336.86
25 Actual Tax Extended for District	0.00	75,397.03	0.00	0.00	75,397.03
26 District's Gain or Loss from Individual Extension (25 - 24c)	0.00	60.17	0.00	0.00	60.17
27 District's Compression Loss (Enter as a negative number)****	0.00	-6,522.68	0.00	0.00	-6,522.68
28 DISTRICT TAXES IMPOSED (line 24c+line 26+line 27)	0.00	68,874.35	0.00	0.00	68,874.35

Additional Taxes/Penalties					
29 Farmland (ORS 308A.703)	0.00	0.00			
30 Forestland (ORS 308A.703)	0.00	0.00			
31 Western Oregon Small Tract Option (ORS 308A.703)	0.00	0.00			
32 Open Space (ORS 308.770)	0.00	0.00			
33					
34 Historic Property (ORS 358.525)	0.00	0.00			
35 Other _____	0.00	0.00			
36 Late Filing Fee County Only (ORS 308.302)	0.00	0.00			
37 Roll Corrections (ORS 311.206), incl. omitted property/other roll corrections, but excl. roll corrections under ORS 311.208.	2,327.64	2,327.64			
38 TOTAL ADDITIONAL TAXES/PENALTIES (lines 29 thru 37)	2,327.64	2,327.64			
39 TOTAL TO BE RECEIVED (line 28 plus line 38)	0.00	68,874.35	0.00	2,327.64	71,201.99
40 Percentage Schedule (ORS 311.390) [OPTIONAL]					0.0126846%

* If district has multiple Local Option or Bond levies, please show each levy on a separate 4a page (see instructions about combining in some cases).

** For urban renewal special levies, enter zero on this line: excess value is **not** subtracted.

*** Line 12/Line 17 computation applies ONLY to dollar levies; if district has a rate levy, enter the tax rate used.

**** Enter only the district or U.R. special levy compression loss. Urban renewal division of tax compression loss is reported on table 4e. See instructions.

TABLE 4a - DETAIL OF TAXING DISTRICT LEVIES
Tax Year 2003-04

County: Washington

1 Taxing District Code	342780000
2 Taxing District Name (Co. No.)	City of Rivergrove (64)
3 Counties in which District lies	Clackamas

4 Levy Approved <u>Before</u> or <u>After</u> 10/6/01	"GAP" BONDS OR				TOTAL
	PERMANENT	LOCAL OPTION	UR SPECIAL LEVY	BONDS	
	Inside M5 Limit	Inside M5 Limit	Inside M5 Limit	Outside M5 Limit	
Ad Valorem Tax Levies					
5 Permanent Levy (if dollar amount)					0.00
6 Local Option Levy (if dollar amount)*					0.00
7 "GAP" Bond Levy					0.00
8 Urban Renewal Special Levy					0.00
9 Bond Levy*					0.00
10 TOTAL DOLLAR LEVY (add lines 5 thru 9)	0.00	0.00	0.00	0.00	0.00

Adjustments					
11 Amount Raised in Other Counties	0.00	0.00	0.00	0.00	0.00
12 NET DOLLAR LEVY FOR TAX RATE (line 10 minus line 11)	0.00	0.00	0.00	0.00	0.00

Taxable Property Value (if an urban renewal plan is involved, report reduced rate levies separately)		
13 Total Assessed Value		3,130,240
14 Add: Non-Profit Housing Value		0
15 Add: Fish and Wildlife Value		0
16 Subtract: Urban Renewal Excess (amt. used only)**		0
17 VALUE TO COMPUTE THE TAX RATE		3,130,240

Tax Computations					
18 Tax Rate (for dollar levies, line 12 divided by line 17)***	0.0000	0.0000	0.0000	0.0000	0.0000
19 Amount Tax Rate Will Raise (line 17 times line 18)	0.00	0.00	0.00	0.00	0.00
20 Truncation Loss (for dollar levies only) (line 12 minus line 19)	0.00	0.00	0.00	0.00	0.00
21 Total Timber Offset Amount (county district only)	0.00				0.00
22 Timber Tax Rate (line 21 divided by line 17)	0.0000				0.0000
23 Billing Rate (line 18 minus line 22)	0.0000	0.0000	0.0000	0.0000	0.0000
24 Calculated Tax for Extension for District (line 23 times line 17)	0.00	0.00	0.00	0.00	0.00
24a Gain from UR Division of Tax Rate Truncation	0.00	0.00	0.00	0.00	0.00
24b Gain or Loss from UR Division of Tax Across Counties	0.00	0.00	0.00	0.00	0.00
24c Net Tax for Extension (24 + 24a + 24b)	0.00	0.00	0.00	0.00	0.00
25 Actual Tax Extended for District	0.00	0.00	0.00	0.00	0.00
26 District's Gain or Loss from Individual Extension (25 - 24c)	0.00	0.00	0.00	0.00	0.00
27 District's Compression Loss (Enter as a negative number)****	0.00	0.00	0.00	0.00	0.00
28 DISTRICT TAXES IMPOSED (line 24c+line 26+line 27)	0.00	0.00	0.00	0.00	0.00

Additional Taxes/Penalties		
29 Farmland (ORS 308A.703)	0.00	0.00
30 Forestland (ORS 308A.703)	0.00	0.00
31 Western Oregon Small Tract Option (ORS 308A.703)	0.00	0.00
32 Open Space (ORS 308.770)	0.00	0.00
33		
34 Historic Property (ORS 358.525)	0.00	0.00
35 Other _____	0.00	0.00
36 Late Filing Fee County Only (ORS 308.302)	0.00	0.00
37 Roll Corrections (ORS 311.206), incl. omitted property/other roll corrections, but excl. roll corrections under ORS 311.208.	0.00	0.00
38 TOTAL ADDITIONAL TAXES/PENALTIES (lines 29 thru 37)	0.00	0.00
39 TOTAL TO BE RECEIVED (line 28 plus line 38)	0.00	0.00
40 Percentage Schedule (ORS 311.390) [OPTIONAL]		0.0000000%

* If district has multiple Local Option or Bond levies, please show each levy on a separate 4a page (see instructions about combining in some cases).

** For urban renewal special levies, enter zero on this line: excess value is **not** subtracted.

*** Line 12/Line 17 computation applies ONLY to dollar levies; if district has a rate levy, enter the tax rate used.

**** Enter only the district or U.R. special levy compression loss. Urban renewal division of tax compression loss is reported on table 4e. See instructions.

TABLE 4a - DETAIL OF TAXING DISTRICT LEVIES
Tax Year 2003-04

County: Washington

1 Taxing District Code	342950000
2 Taxing District Name (Co. No.)	City of Sherwood (56)
3 Counties in which District lies	

4 Levy Approved <u>Before</u> or <u>After</u> 10/6/01	PERMANENT	LOCAL OPTION	"GAP" BONDS OR UR SPECIAL LEVY	BONDS	TOTAL
	Inside M5 Limit	Inside M5 Limit	Inside M5 Limit	Outside M5 Limit	
Ad Valorem Tax Levies					
5 Permanent Levy (if dollar amount)					0.00
6 Local Option Levy (if dollar amount)*					0.00
7 "GAP" Bond Levy					0.00
8 Urban Renewal Special Levy					0.00
9 Bond Levy*				992,953.00	992,953.00
10 TOTAL DOLLAR LEVY (add lines 5 thru 9)	0.00	0.00	0.00	992,953.00	992,953.00

Adjustments					
11 Amount Raised in Other Counties	0.00	0.00	0.00	0.00	0.00
12 NET DOLLAR LEVY FOR TAX RATE (line 10 minus line 11)	0.00	0.00	0.00	992,953.00	992,953.00

Taxable Property Value (if an urban renewal plan is involved, report reduced rate levies separately)		
13 Total Assessed Value		933,448,757
14 Add: Non-Profit Housing Value		0
15 Add: Fish and Wildlife Value		0
16 Subtract: Urban Renewal Excess (amt. used only)**		46,812,445
17 VALUE TO COMPUTE THE TAX RATE		886,636,312

Tax Computations					
18 Tax Rate (for dollar levies, line 12 divided by line 17)***	3.2975	0.0000	0.0000	1.1199	4.4174
19 Amount Tax Rate Will Raise (line 17 times line 18)	2,923,683.24	0.00	0.00	992,944.01	3,916,627.25
20 Truncation Loss (for dollar levies only) (line 12 minus line 19)	0.00	0.00	0.00	8.99	8.99
21 Total Timber Offset Amount (county district only)	0.00				0.00
22 Timber Tax Rate (line 21 divided by line 17)	0.0000				0.0000
23 Billing Rate (line 18 minus line 22)	3.2975	0.0000	0.0000	1.1199	4.4174
24 Calculated Tax for Extension for District (line 23 times line 17)	2,923,683.24	0.00	0.00	992,944.01	3,916,627.25
24a Gain from UR Division of Tax Rate Truncation	64.96	0.00	0.00	58.78	123.74
24b Gain or Loss from UR Division of Tax Across Counties	0.00	0.00	0.00	0.00	0.00
24c Net Tax for Extension (24 + 24a + 24b)	2,923,748.20	0.00	0.00	993,002.79	3,916,750.99
25 Actual Tax Extended for District	2,923,749.01	0.00	0.00	993,002.70	3,916,751.71
26 District's Gain or Loss from Individual Extension (25 - 24c)	0.81	0.00	0.00	-0.09	0.72
27 District's Compression Loss (Enter as a negative number)****	-1.37	0.00	0.00	0.00	-1.37
28 DISTRICT TAXES IMPOSED (line 24c+line 26+line 27)	2,923,747.64	0.00	0.00	993,002.70	3,916,750.34

Additional Taxes/Penalties					
29 Farmland (ORS 308A.703)			52,655.69	52,655.69	
30 Forestland (ORS 308A.703)			0.00	0.00	
31 Western Oregon Small Tract Option (ORS 308A.703)			0.00	0.00	
32 Open Space (ORS 308.770)			0.00	0.00	
33					
34 Historic Property (ORS 358.525)			0.00	0.00	
35 Other _____			0.00	0.00	
36 Late Filing Fee County Only (ORS 308.302)			0.00	0.00	
37 Roll Corrections (ORS 311.206), incl. omitted property/other roll corrections, but excl. roll corrections under ORS 311.208.			2,035.90	2,035.90	
38 TOTAL ADDITIONAL TAXES/PENALTIES (lines 29 thru 37)			54,691.59	54,691.59	
39 TOTAL TO BE RECEIVED (line 28 plus line 38)	2,923,747.64	0.00	0.00	1,047,694.29	3,971,441.93
40 Percentage Schedule (ORS 311.390) [OPTIONAL]				0.7075081%	

* If district has multiple Local Option or Bond levies, please show each levy on a separate 4a page (see instructions about combining in some cases).

** For urban renewal special levies, enter zero on this line: excess value is **not** subtracted.

*** Line 12/Line 17 computation applies ONLY to dollar levies; if district has a rate levy, enter the tax rate used.

**** Enter only the district or U.R. special levy compression loss. Urban renewal division of tax compression loss is reported on table 4e. See instructions.

TABLE 4a - DETAIL OF TAXING DISTRICT LEVIES
Tax Year 2003-04

County: Washington

1 Taxing District Code	343120000
2 Taxing District Name (Co. No.)	City of Tigard (57)
3 Counties in which District lies	

4 Levy Approved <u>Before</u> or <u>After</u> 10/6/01	"GAP" BONDS OR				TOTAL
	PERMANENT	LOCAL OPTION	UR SPECIAL LEVY	BONDS	
	Inside M5 Limit	Inside M5 Limit	Inside M5 Limit	Outside M5 Limit	
Ad Valorem Tax Levies					
5 Permanent Levy (if dollar amount)					0.00
6 Local Option Levy (if dollar amount)*					0.00
7 "GAP" Bond Levy					0.00
8 Urban Renewal Special Levy					0.00
9 Bond Levy*				619,727.00	619,727.00
10 TOTAL DOLLAR LEVY (add lines 5 thru 9)	0.00	0.00	0.00	619,727.00	619,727.00

Adjustments					
11 Amount Raised in Other Counties	0.00	0.00	0.00	0.00	0.00
12 NET DOLLAR LEVY FOR TAX RATE (line 10 minus line 11)	0.00	0.00	0.00	619,727.00	619,727.00

Taxable Property Value (if an urban renewal plan is involved, report reduced rate levies separately)		
13 Total Assessed Value		3,754,359,399
14 Add: Non-Profit Housing Value		0
15 Add: Fish and Wildlife Value		0
16 Subtract: Urban Renewal Excess (amt. used only)**		0
17 VALUE TO COMPUTE THE TAX RATE		3,754,359,399

Tax Computations					
18 Tax Rate (for dollar levies, line 12 divided by line 17)***	2.5131	0.0000	0.0000	0.1650	2.6781
19 Amount Tax Rate Will Raise (line 17 times line 18)	9,435,080.61	0.00	0.00	619,469.30	10,054,549.91
20 Truncation Loss (for dollar levies only) (line 12 minus line 19)	0.00	0.00	0.00	257.70	257.70
21 Total Timber Offset Amount (county district only)	0.00				0.00
22 Timber Tax Rate (line 21 divided by line 17)	0.0000				0.0000
23 Billing Rate (line 18 minus line 22)	2.5131	0.0000	0.0000	0.1650	2.6781
24 Calculated Tax for Extension for District (line 23 times line 17)	9,435,080.61	0.00	0.00	619,469.30	10,054,549.91
24a Gain from UR Division of Tax Rate Truncation	0.00	0.00	0.00	0.00	0.00
24b Gain or Loss from UR Division of Tax Across Counties	0.00	0.00	0.00	0.00	0.00
24c Net Tax for Extension (24 + 24a + 24b)	9,435,080.61	0.00	0.00	619,469.30	10,054,549.91
25 Actual Tax Extended for District	9,435,081.63	0.00	0.00	619,470.90	10,054,552.53
26 District's Gain or Loss from Individual Extension (25 - 24c)	1.02	0.00	0.00	1.60	2.62
27 District's Compression Loss (Enter as a negative number)****	-2.04	0.00	0.00	0.00	-2.04
28 DISTRICT TAXES IMPOSED (line 24c+line 26+line 27)	9,435,079.59	0.00	0.00	619,470.90	10,054,550.49

Additional Taxes/Penalties				
29 Farmland (ORS 308A.703)			14,031.13	14,031.13
30 Forestland (ORS 308A.703)			329.57	329.57
31 Western Oregon Small Tract Option (ORS 308A.703)			0.00	0.00
32 Open Space (ORS 308.770)			0.00	0.00
33				
34 Historic Property (ORS 358.525)			0.00	0.00
35 Other _____			0.00	0.00
36 Late Filing Fee County Only (ORS 308.302)			0.00	0.00
37 Roll Corrections (ORS 311.206), incl. omitted property/other roll corrections, but excl. roll corrections under ORS 311.208.			3,243.78	3,243.78
38 TOTAL ADDITIONAL TAXES/PENALTIES (lines 29 thru 37)			17,604.48	17,604.48
39 TOTAL TO BE RECEIVED (line 28 plus line 38)	9,435,079.59	0.00	637,075.38	10,072,154.97
40 Percentage Schedule (ORS 311.390) [OPTIONAL]				1.7943436%

* If district has multiple Local Option or Bond levies, please show each levy on a separate 4a page (see instructions about combining in some cases).

** For urban renewal special levies, enter zero on this line: excess value is **not** subtracted.

*** Line 12/Line 17 computation applies ONLY to dollar levies; if district has a rate levy, enter the tax rate used.

**** Enter only the district or U.R. special levy compression loss. Urban renewal division of tax compression loss is reported on table 4e. See instructions.

TABLE 4a - DETAIL OF TAXING DISTRICT LEVIES
Tax Year 2003-04

County: Washington

1 Taxing District Code	343160000
2 Taxing District Name (Co. No.)	City of Tualatin (58)
3 Counties in which District lies	Clackamas

4 Levy Approved <u>Before</u> or <u>After</u> 10/6/01	"GAP" BONDS OR				TOTAL
	PERMANENT	LOCAL OPTION	UR SPECIAL LEVY	BONDS	
	Inside M5 Limit	Inside M5 Limit	Inside M5 Limit	Outside M5 Limit	
Ad Valorem Tax Levies					
5 Permanent Levy (if dollar amount)					0.00
6 Local Option Levy (if dollar amount)*					0.00
7 "GAP" Bond Levy					0.00
8 Urban Renewal Special Levy					0.00
9 Bond Levy*				235,440.00	235,440.00
10 TOTAL DOLLAR LEVY (add lines 5 thru 9)	0.00	0.00	0.00	235,440.00	235,440.00

Adjustments					
11 Amount Raised in Other Counties	0.00	0.00	0.00	31,947.41	31,947.41
12 NET DOLLAR LEVY FOR TAX RATE (line 10 minus line 11)	0.00	0.00	0.00	203,492.59	203,492.59

Taxable Property Value (if an urban renewal plan is involved, report reduced rate levies separately)		
13 Total Assessed Value		2,046,661,395
14 Add: Non-Profit Housing Value		0
15 Add: Fish and Wildlife Value		0
16 Subtract: Urban Renewal Excess (amt. used only)**		369,046,713
17 VALUE TO COMPUTE THE TAX RATE		1,677,614,682

Tax Computations					
18 Tax Rate (for dollar levies, line 12 divided by line 17)***	2.2665	0.0000	0.0000	0.1212	2.3877
19 Amount Tax Rate Will Raise (line 17 times line 18)	3,802,313.68	0.00	0.00	203,326.90	4,005,640.58
20 Truncation Loss (for dollar levies only) (line 12 minus line 19)	0.00	0.00	0.00	165.69	165.69
21 Total Timber Offset Amount (county district only)	0.00				0.00
22 Timber Tax Rate (line 21 divided by line 17)	0.0000				0.0000
23 Billing Rate (line 18 minus line 22)	2.2665	0.0000	0.0000	0.1212	2.3877
24 Calculated Tax for Extension for District (line 23 times line 17)	3,802,313.68	0.00	0.00	203,326.90	4,005,640.58
24a Gain from UR Division of Tax Rate Truncation	441.15	0.00	0.00	375.70	816.85
24b Gain or Loss from UR Division of Tax Across Counties	95,316.46	0.00	0.00	5,056.86	100,373.32
24c Net Tax for Extension (24 + 24a + 24b)	3,898,071.29	0.00	0.00	208,759.46	4,106,830.75
25 Actual Tax Extended for District	3,898,071.72	0.00	0.00	208,759.77	4,106,831.49
26 District's Gain or Loss from Individual Extension (25 - 24c)	0.43	0.00	0.00	0.31	0.74
27 District's Compression Loss (Enter as a negative number)****	-4.44	0.00	0.00	0.00	-4.44
28 DISTRICT TAXES IMPOSED (line 24c+line 26+line 27)	3,898,067.28	0.00	0.00	208,759.77	4,106,827.05

Additional Taxes/Penalties		
29 Farmland (ORS 308A.703)		13,693.21
30 Forestland (ORS 308A.703)		0.00
31 Western Oregon Small Tract Option (ORS 308A.703)		0.00
32 Open Space (ORS 308.770)		0.00
33		
34 Historic Property (ORS 358.525)		0.00
35 Other _____		0.00
36 Late Filing Fee County Only (ORS 308.302)		0.00
37 Roll Corrections (ORS 311.206), incl. omitted property/other roll corrections, but excl. roll corrections under ORS 311.208.		6,293.37
38 TOTAL ADDITIONAL TAXES/PENALTIES (lines 29 thru 37)		19,986.58

39 TOTAL TO BE RECEIVED (line 28 plus line 38)	3,898,067.28	0.00	0.00	228,746.35	4,126,813.63
---	--------------	------	------	------------	--------------

40 Percentage Schedule (ORS 311.390) [OPTIONAL]					0.7351874%
---	--	--	--	--	------------

* If district has multiple Local Option or Bond levies, please show each levy on a separate 4a page (see instructions about combining in some cases).

** For urban renewal special levies, enter zero on this line: excess value is **not** subtracted.

*** Line 12/Line 17 computation applies ONLY to dollar levies; if district has a rate levy, enter the tax rate used.

**** Enter only the district or U.R. special levy compression loss. Urban renewal division of tax compression loss is reported on table 4e. See instructions.

TABLE 4a - DETAIL OF TAXING DISTRICT LEVIES
Tax Year 2003-04

County: Washington

1 Taxing District Code	343340000
2 Taxing District Name (Co. No.)	City of Wilsonville (59)
3 Counties in which District lies	Clackamas

4 Levy Approved <u>Before</u> or <u>After</u> 10/6/01	"GAP" BONDS OR				TOTAL
	PERMANENT	LOCAL OPTION	UR SPECIAL LEVY	BONDS	
	Inside M5 Limit	Inside M5 Limit	Inside M5 Limit	Outside M5 Limit	
Ad Valorem Tax Levies					
5 Permanent Levy (if dollar amount)					0.00
6 Local Option Levy (if dollar amount)*					0.00
7 "GAP" Bond Levy					0.00
8 Urban Renewal Special Levy					0.00
9 Bond Levy*				372,000.00	372,000.00
10 TOTAL DOLLAR LEVY (add lines 5 thru 9)	0.00	0.00	0.00	372,000.00	372,000.00

Adjustments					
11 Amount Raised in Other Counties	0.00	0.00	0.00	332,105.38	332,105.38
12 NET DOLLAR LEVY FOR TAX RATE (line 10 minus line 11)	0.00	0.00	0.00	39,894.62	39,894.62

Taxable Property Value (if an urban renewal plan is involved, report reduced rate levies separately)		
13 Total Assessed Value		159,100,796
14 Add: Non-Profit Housing Value		0
15 Add: Fish and Wildlife Value		0
16 Subtract: Urban Renewal Excess (amt. used only)**		0
17 VALUE TO COMPUTE THE TAX RATE		159,100,796

Tax Computations					
18 Tax Rate (for dollar levies, line 12 divided by line 17)***	2.5206	0.0000	0.0000	0.2507	2.7713
19 Amount Tax Rate Will Raise (line 17 times line 18)	401,029.47	0.00	0.00	39,886.57	440,916.04
20 Truncation Loss (for dollar levies only) (line 12 minus line 19)	0.00	0.00	0.00	8.05	8.05
21 Total Timber Offset Amount (county district only)	0.00				0.00
22 Timber Tax Rate (line 21 divided by line 17)	0.0000				0.0000
23 Billing Rate (line 18 minus line 22)	2.5206	0.0000	0.0000	0.2507	2.7713
24 Calculated Tax for Extension for District (line 23 times line 17)	401,029.47	0.00	0.00	39,886.57	440,916.04
24a Gain from UR Division of Tax Rate Truncation	0.00	0.00	0.00	0.00	0.00
24b Gain or Loss from UR Division of Tax Across Counties	-58,994.58	0.00	0.00	-5,854.91	-64,849.49
24c Net Tax for Extension (24 + 24a + 24b)	342,034.89	0.00	0.00	34,031.66	376,066.55
25 Actual Tax Extended for District	342,035.00	0.00	0.00	34,031.68	376,066.68
26 District's Gain or Loss from Individual Extension (25 - 24c)	0.11	0.00	0.00	0.02	0.13
27 District's Compression Loss (Enter as a negative number)****	0.00	0.00	0.00	0.00	0.00
28 DISTRICT TAXES IMPOSED (line 24c+line 26+line 27)	342,035.00	0.00	0.00	34,031.68	376,066.68

Additional Taxes/Penalties					
29 Farmland (ORS 308A.703)			13,072.72	13,072.72	
30 Forestland (ORS 308A.703)			0.00	0.00	
31 Western Oregon Small Tract Option (ORS 308A.703)			0.00	0.00	
32 Open Space (ORS 308.770)			0.00	0.00	
33					
34 Historic Property (ORS 358.525)			0.00	0.00	
35 Other _____			0.00	0.00	
36 Late Filing Fee County Only (ORS 308.302)			0.00	0.00	
37 Roll Corrections (ORS 311.206), incl. omitted property/other roll corrections, but excl. roll corrections under ORS 311.208.			1,312.20	1,312.20	
38 TOTAL ADDITIONAL TAXES/PENALTIES (lines 29 thru 37)			14,384.92	14,384.92	
39 TOTAL TO BE RECEIVED (line 28 plus line 38)	342,035.00	0.00	0.00	48,416.60	390,451.60
40 Percentage Schedule (ORS 311.390) [OPTIONAL]				0.0695585%	

* If district has multiple Local Option or Bond levies, please show each levy on a separate 4a page (see instructions about combining in some cases).

** For urban renewal special levies, enter zero on this line: excess value is **not** subtracted.

*** Line 12/Line 17 computation applies ONLY to dollar levies; if district has a rate levy, enter the tax rate used.

**** Enter only the district or U.R. special levy compression loss. Urban renewal division of tax compression loss is reported on table 4e. See instructions.

TABLE 4a - DETAIL OF TAXING DISTRICT LEVIES
Tax Year 2003-04

County: Washington

1 Taxing District Code	340041300
2 Taxing District Name (Co. No.)	Banks Fire District #13 (42)
3 Counties in which District lies	

4 Levy Approved <u>Before</u> or <u>After</u> 10/6/01	"GAP" BONDS OR				TOTAL
	PERMANENT	LOCAL OPTION	UR SPECIAL LEVY	BONDS	
	Inside M5 Limit	Inside M5 Limit	Inside M5 Limit	Outside M5 Limit	
Ad Valorem Tax Levies					
5 Permanent Levy (if dollar amount)					0.00
6 Local Option Levy (if dollar amount)*					0.00
7 "GAP" Bond Levy					0.00
8 Urban Renewal Special Levy					0.00
9 Bond Levy*				144,781.00	144,781.00
10 TOTAL DOLLAR LEVY (add lines 5 thru 9)	0.00	0.00	0.00	144,781.00	144,781.00

Adjustments					
11 Amount Raised in Other Counties	0.00	0.00	0.00	0.00	0.00
12 NET DOLLAR LEVY FOR TAX RATE (line 10 minus line 11)	0.00	0.00	0.00	144,781.00	144,781.00

Taxable Property Value (if an urban renewal plan is involved, report reduced rate levies separately)		
13 Total Assessed Value		314,455,503
14 Add: Non-Profit Housing Value		0
15 Add: Fish and Wildlife Value		0
16 Subtract: Urban Renewal Excess (amt. used only)**		0
17 VALUE TO COMPUTE THE TAX RATE		314,455,503

Tax Computations					
18 Tax Rate (for dollar levies, line 12 divided by line 17)***	1.0831	0.0000	0.0000	0.4604	1.5435
19 Amount Tax Rate Will Raise (line 17 times line 18)	340,586.76	0.00	0.00	144,775.31	485,362.07
20 Truncation Loss (for dollar levies only) (line 12 minus line 19)	0.00	0.00	0.00	5.69	5.69
21 Total Timber Offset Amount (county district only)	0.00				0.00
22 Timber Tax Rate (line 21 divided by line 17)	0.0000				0.0000
23 Billing Rate (line 18 minus line 22)	1.0831	0.0000	0.0000	0.4604	1.5435
24 Calculated Tax for Extension for District (line 23 times line 17)	340,586.76	0.00	0.00	144,775.31	485,362.07
24a Gain from UR Division of Tax Rate Truncation	0.00	0.00	0.00	0.00	0.00
24b Gain or Loss from UR Division of Tax Across Counties	0.00	0.00	0.00	0.00	0.00
24c Net Tax for Extension (24 + 24a + 24b)	340,586.76	0.00	0.00	144,775.31	485,362.07
25 Actual Tax Extended for District	340,587.06	0.00	0.00	144,775.19	485,362.25
26 District's Gain or Loss from Individual Extension (25 - 24c)	0.30	0.00	0.00	-0.12	0.18
27 District's Compression Loss (Enter as a negative number)****	-0.28	0.00	0.00	0.00	-0.28
28 DISTRICT TAXES IMPOSED (line 24c+line 26+line 27)	340,586.78	0.00	0.00	144,775.19	485,361.97

Additional Taxes/Penalties				
29 Farmland (ORS 308A.703)			495.55	495.55
30 Forestland (ORS 308A.703)			290.30	290.30
31 Western Oregon Small Tract Option (ORS 308A.703)			0.00	0.00
32 Open Space (ORS 308.770)			0.00	0.00
33				
34 Historic Property (ORS 358.525)			0.00	0.00
35 Other _____			0.00	0.00
36 Late Filing Fee County Only (ORS 308.302)			0.00	0.00
37 Roll Corrections (ORS 311.206), incl. omitted property/other roll corrections, but excl. roll corrections under ORS 311.208.			115.58	115.58
38 TOTAL ADDITIONAL TAXES/PENALTIES (lines 29 thru 37)			901.43	901.43

39 TOTAL TO BE RECEIVED (line 28 plus line 38)	340,586.78	0.00	0.00	145,676.62	486,263.40
---	------------	------	------	------------	------------

40 Percentage Schedule (ORS 311.390) [OPTIONAL]					0.0866273%
---	--	--	--	--	------------

* If district has multiple Local Option or Bond levies, please show each levy on a separate 4a page (see instructions about combining in some cases).

** For urban renewal special levies, enter zero on this line: excess value is **not** subtracted.

*** Line 12/Line 17 computation applies ONLY to dollar levies; if district has a rate levy, enter the tax rate used.

**** Enter only the district or U.R. special levy compression loss. Urban renewal division of tax compression loss is reported on table 4e. See instructions.

TABLE 4a - DETAIL OF TAXING DISTRICT LEVIES
Tax Year 2003-04

County: Washington

1 Taxing District Code	340040900
2 Taxing District Name (Co. No.)	Cornelius RFPD (39)
3 Counties in which District lies	

4 Levy Approved <u>Before</u> or <u>After</u> 10/6/01	PERMANENT	LOCAL OPTION	"GAP" BONDS OR UR SPECIAL LEVY	BONDS	TOTAL
	Inside M5 Limit	Inside M5 Limit	Inside M5 Limit	Outside M5 Limit	
Ad Valorem Tax Levies					
5 Permanent Levy (if dollar amount)					0.00
6 Local Option Levy (if dollar amount)*		97,933.00			97,933.00
7 "GAP" Bond Levy					0.00
8 Urban Renewal Special Levy					0.00
9 Bond Levy*				56,630.00	56,630.00
10 TOTAL DOLLAR LEVY (add lines 5 thru 9)	0.00	97,933.00	0.00	56,630.00	154,563.00

Adjustments					
11 Amount Raised in Other Counties	0.00	0.00	0.00	0.00	0.00
12 NET DOLLAR LEVY FOR TAX RATE (line 10 minus line 11)	0.00	97,933.00	0.00	56,630.00	154,563.00

Taxable Property Value (if an urban renewal plan is involved, report reduced rate levies separately)		
13 Total Assessed Value		117,463,402
14 Add: Non-Profit Housing Value		0
15 Add: Fish and Wildlife Value		0
16 Subtract: Urban Renewal Excess (amt. used only)**		0
17 VALUE TO COMPUTE THE TAX RATE		117,463,402

Tax Computations					
18 Tax Rate (for dollar levies, line 12 divided by line 17)***	0.6164	0.8337	0.0000	0.4821	1.9322
19 Amount Tax Rate Will Raise (line 17 times line 18)	72,404.44	97,929.24	0.00	56,629.11	226,962.79
20 Truncation Loss (for dollar levies only) (line 12 minus line 19)	0.00	3.76	0.00	0.89	4.65
21 Total Timber Offset Amount (county district only)	0.00				0.00
22 Timber Tax Rate (line 21 divided by line 17)	0.0000				0.0000
23 Billing Rate (line 18 minus line 22)	0.6164	0.8337	0.0000	0.4821	1.9322
24 Calculated Tax for Extension for District (line 23 times line 17)	72,404.44	97,929.24	0.00	56,629.11	226,962.79
24a Gain from UR Division of Tax Rate Truncation	0.00	0.00	0.00	0.00	0.00
24b Gain or Loss from UR Division of Tax Across Counties	0.00	0.00	0.00	0.00	0.00
24c Net Tax for Extension (24 + 24a + 24b)	72,404.44	97,929.24	0.00	56,629.11	226,962.79
25 Actual Tax Extended for District	72,404.43	97,929.14	0.00	56,628.98	226,962.55
26 District's Gain or Loss from Individual Extension (25 - 24c)	-0.01	-0.10	0.00	-0.13	-0.24
27 District's Compression Loss (Enter as a negative number)****	0.00	0.00	0.00	0.00	0.00
28 DISTRICT TAXES IMPOSED (line 24c+line 26+line 27)	72,404.43	97,929.14	0.00	56,628.98	226,962.55

Additional Taxes/Penalties					
29 Farmland (ORS 308A.703)			402.24	402.24	
30 Forestland (ORS 308A.703)			0.00	0.00	
31 Western Oregon Small Tract Option (ORS 308A.703)			1,004.59	1,004.59	
32 Open Space (ORS 308.770)			0.00	0.00	
33					
34 Historic Property (ORS 358.525)			0.00	0.00	
35 Other _____			0.00	0.00	
36 Late Filing Fee County Only (ORS 308.302)			0.00	0.00	
37 Roll Corrections (ORS 311.206), incl. omitted property/other roll corrections, but excl. roll corrections under ORS 311.208.			0.00	0.00	
38 TOTAL ADDITIONAL TAXES/PENALTIES (lines 29 thru 37)			1,406.83	1,406.83	
39 TOTAL TO BE RECEIVED (line 28 plus line 38)	72,404.43	97,929.14	0.00	58,035.81	228,369.38
40 Percentage Schedule (ORS 311.390) [OPTIONAL]					0.0406838%

* If district has multiple Local Option or Bond levies, please show each levy on a separate 4a page (see instructions about combining in some cases).

** For urban renewal special levies, enter zero on this line: excess value is **not** subtracted.

*** Line 12/Line 17 computation applies ONLY to dollar levies; if district has a rate levy, enter the tax rate used.

**** Enter only the district or U.R. special levy compression loss. Urban renewal division of tax compression loss is reported on table 4e. See instructions.

TABLE 4a - DETAIL OF TAXING DISTRICT LEVIES
Tax Year 2003-04

County: Washington

1 Taxing District Code	340041000
2 Taxing District Name (Co. No.)	Forest Grove RFPD (40)
3 Counties in which District lies	

4 Levy Approved <u>Before</u> or <u>After</u> 10/6/01	"GAP" BONDS OR				TOTAL
	PERMANENT	LOCAL OPTION	UR SPECIAL LEVY	BONDS	
	Inside M5 Limit	Inside M5 Limit	Inside M5 Limit	Outside M5 Limit	
Ad Valorem Tax Levies					
5 Permanent Levy (if dollar amount)					0.00
6 Local Option Levy (if dollar amount)*					0.00
7 "GAP" Bond Levy					0.00
8 Urban Renewal Special Levy					0.00
9 Bond Levy*				33,852.00	33,852.00
10 TOTAL DOLLAR LEVY (add lines 5 thru 9)	0.00	0.00	0.00	33,852.00	33,852.00

Adjustments					
11 Amount Raised in Other Counties	0.00	0.00	0.00	0.00	0.00
12 NET DOLLAR LEVY FOR TAX RATE (line 10 minus line 11)	0.00	0.00	0.00	33,852.00	33,852.00

Taxable Property Value (if an urban renewal plan is involved, report reduced rate levies separately)		
13 Total Assessed Value		298,282,787
14 Add: Non-Profit Housing Value		0
15 Add: Fish and Wildlife Value		0
16 Subtract: Urban Renewal Excess (amt. used only)**		0
17 VALUE TO COMPUTE THE TAX RATE		298,282,787

Tax Computations					
18 Tax Rate (for dollar levies, line 12 divided by line 17)***	1.2766	0.0000	0.0000	0.1134	1.3900
19 Amount Tax Rate Will Raise (line 17 times line 18)	380,787.81	0.00	0.00	33,825.27	414,613.08
20 Truncation Loss (for dollar levies only) (line 12 minus line 19)	0.00	0.00	0.00	26.73	26.73
21 Total Timber Offset Amount (county district only)	0.00				0.00
22 Timber Tax Rate (line 21 divided by line 17)	0.0000				0.0000
23 Billing Rate (line 18 minus line 22)	1.2766	0.0000	0.0000	0.1134	1.3900
24 Calculated Tax for Extension for District (line 23 times line 17)	380,787.81	0.00	0.00	33,825.27	414,613.08
24a Gain from UR Division of Tax Rate Truncation	0.00	0.00	0.00	0.00	0.00
24b Gain or Loss from UR Division of Tax Across Counties	0.00	0.00	0.00	0.00	0.00
24c Net Tax for Extension (24 + 24a + 24b)	380,787.81	0.00	0.00	33,825.27	414,613.08
25 Actual Tax Extended for District	380,787.86	0.00	0.00	33,825.28	414,613.14
26 District's Gain or Loss from Individual Extension (25 - 24c)	0.05	0.00	0.00	0.01	0.06
27 District's Compression Loss (Enter as a negative number)****	0.00	0.00	0.00	0.00	0.00
28 DISTRICT TAXES IMPOSED (line 24c+line 26+line 27)	380,787.86	0.00	0.00	33,825.28	414,613.14

Additional Taxes/Penalties				
29 Farmland (ORS 308A.703)			1,107.81	1,107.81
30 Forestland (ORS 308A.703)			545.08	545.08
31 Western Oregon Small Tract Option (ORS 308A.703)			0.00	0.00
32 Open Space (ORS 308.770)			0.00	0.00
33				
34 Historic Property (ORS 358.525)			0.00	0.00
35 Other _____			0.00	0.00
36 Late Filing Fee County Only (ORS 308.302)			0.00	0.00
37 Roll Corrections (ORS 311.206), incl. omitted property/other roll corrections, but excl. roll corrections under ORS 311.208.			199.31	199.31
38 TOTAL ADDITIONAL TAXES/PENALTIES (lines 29 thru 37)			1,852.20	1,852.20

39 TOTAL TO BE RECEIVED (line 28 plus line 38)	380,787.86	0.00	0.00	35,677.48	416,465.34
---	------------	------	------	-----------	------------

40 Percentage Schedule (ORS 311.390) [OPTIONAL]					0.0741929%
---	--	--	--	--	------------

* If district has multiple Local Option or Bond levies, please show each levy on a separate 4a page (see instructions about combining in some cases).

** For urban renewal special levies, enter zero on this line: excess value is **not** subtracted.

*** Line 12/Line 17 computation applies ONLY to dollar levies; if district has a rate levy, enter the tax rate used.

**** Enter only the district or U.R. special levy compression loss. Urban renewal division of tax compression loss is reported on table 4e. See instructions.

TABLE 4a - DETAIL OF TAXING DISTRICT LEVIES
Tax Year 2003-04

County: Washington

1 Taxing District Code	340041100
2 Taxing District Name (Co. No.)	Gaston RFPD (41)
3 Counties in which District lies	Yamhill

4 Levy Approved <u>Before</u> or <u>After</u> 10/6/01	"GAP" BONDS OR				TOTAL
	PERMANENT	LOCAL OPTION	UR SPECIAL LEVY	BONDS	
	Inside M5 Limit	Inside M5 Limit	Inside M5 Limit	Outside M5 Limit	
Ad Valorem Tax Levies					
5 Permanent Levy (if dollar amount)					0.00
6 Local Option Levy (if dollar amount)*					0.00
7 "GAP" Bond Levy					0.00
8 Urban Renewal Special Levy					0.00
9 Bond Levy*					0.00
10 TOTAL DOLLAR LEVY (add lines 5 thru 9)	0.00	0.00	0.00	0.00	0.00

Adjustments					
11 Amount Raised in Other Counties	0.00	0.00	0.00	0.00	0.00
12 NET DOLLAR LEVY FOR TAX RATE (line 10 minus line 11)	0.00	0.00	0.00	0.00	0.00

Taxable Property Value (if an urban renewal plan is involved, report reduced rate levies separately)	
13 Total Assessed Value	170,690,020
14 Add: Non-Profit Housing Value	0
15 Add: Fish and Wildlife Value	0
16 Subtract: Urban Renewal Excess (amt. used only)**	0
17 VALUE TO COMPUTE THE TAX RATE	170,690,020

Tax Computations					
18 Tax Rate (for dollar levies, line 12 divided by line 17)***	1.0921	0.2139	0.0000	0.0000	1.3060
19 Amount Tax Rate Will Raise (line 17 times line 18)	186,410.57	36,510.60	0.00	0.00	222,921.17
20 Truncation Loss (for dollar levies only) (line 12 minus line 19)	0.00	0.00	0.00	0.00	0.00
21 Total Timber Offset Amount (county district only)	0.00				0.00
22 Timber Tax Rate (line 21 divided by line 17)	0.0000				0.0000
23 Billing Rate (line 18 minus line 22)	1.0921	0.2139	0.0000	0.0000	1.3060
24 Calculated Tax for Extension for District (line 23 times line 17)	186,410.57	36,510.60	0.00	0.00	222,921.17
24a Gain from UR Division of Tax Rate Truncation	0.00	0.00	0.00	0.00	0.00
24b Gain or Loss from UR Division of Tax Across Counties	0.00	0.00	0.00	0.00	0.00
24c Net Tax for Extension (24 + 24a + 24b)	186,410.57	36,510.60	0.00	0.00	222,921.17
25 Actual Tax Extended for District	186,410.64	36,510.90	0.00	0.00	222,921.54
26 District's Gain or Loss from Individual Extension (25 - 24c)	0.07	0.30	0.00	0.00	0.37
27 District's Compression Loss (Enter as a negative number)****	-11.18	-325.14	0.00	0.00	-336.32
28 DISTRICT TAXES IMPOSED (line 24c+line 26+line 27)	186,399.46	36,185.76	0.00	0.00	222,585.22

Additional Taxes/Penalties		
29 Farmland (ORS 308A.703)	796.57	796.57
30 Forestland (ORS 308A.703)	0.00	0.00
31 Western Oregon Small Tract Option (ORS 308A.703)	92.16	92.16
32 Open Space (ORS 308.770)	0.00	0.00
33		
34 Historic Property (ORS 358.525)	0.00	0.00
35 Other _____	0.00	0.00
36 Late Filing Fee County Only (ORS 308.302)	0.00	0.00
37 Roll Corrections (ORS 311.206), incl. omitted property/other roll corrections, but excl. roll corrections under ORS 311.208.	0.00	0.00
38 TOTAL ADDITIONAL TAXES/PENALTIES (lines 29 thru 37)	888.73	888.73

39 TOTAL TO BE RECEIVED (line 28 plus line 38)	186,399.46	36,185.76	0.00	888.73	223,473.95
---	------------	-----------	------	--------	------------

40 Percentage Schedule (ORS 311.390) [OPTIONAL]					0.0398116%
---	--	--	--	--	------------

* If district has multiple Local Option or Bond levies, please show each levy on a separate 4a page (see instructions about combining in some cases).

** For urban renewal special levies, enter zero on this line: excess value is **not** subtracted.

*** Line 12/Line 17 computation applies ONLY to dollar levies; if district has a rate levy, enter the tax rate used.

**** Enter only the district or U.R. special levy compression loss. Urban renewal division of tax compression loss is reported on table 4e. See instructions.

TABLE 4a - DETAIL OF TAXING DISTRICT LEVIES
Tax Year 2003-04

County: Washington

1 Taxing District Code	340041400
2 Taxing District Name (Co. No.)	Tualatin Valley Fire & Rescue (43)
3 Counties in which District lies	Multnomah-Clackamas

4 Levy Approved <u>Before</u> or <u>After</u> 10/6/01	PERMANENT	LOCAL OPTION	"GAP" BONDS OR UR SPECIAL LEVY	BONDS	TOTAL
	Inside M5 Limit	Inside M5 Limit	Inside M5 Limit	Outside M5 Limit	
Ad Valorem Tax Levies					
5 Permanent Levy (if dollar amount)					0.00
6 Local Option Levy (if dollar amount)*					0.00
7 "GAP" Bond Levy					0.00
8 Urban Renewal Special Levy					0.00
9 Bond Levy*				1,414,411.00	1,414,411.00
10 TOTAL DOLLAR LEVY (add lines 5 thru 9)	0.00	0.00	0.00	1,414,411.00	1,414,411.00

Adjustments					
11 Amount Raised in Other Counties	0.00	0.00	0.00	170,136.99	170,136.99
12 NET DOLLAR LEVY FOR TAX RATE (line 10 minus line 11)	0.00	0.00	0.00	1,244,274.01	1,244,274.01

Taxable Property Value (if an urban renewal plan is involved, report reduced rate levies separately)		
13 Total Assessed Value		24,656,334,571
14 Add: Non-Profit Housing Value		0
15 Add: Fish and Wildlife Value		0
16 Subtract: Urban Renewal Excess (amt. used only)**		415,859,158
17 VALUE TO COMPUTE THE TAX RATE		24,240,475,413

Tax Computations					
18 Tax Rate (for dollar levies, line 12 divided by line 17)***	1.5252	0.2500	0.0000	0.0513	1.8265
19 Amount Tax Rate Will Raise (line 17 times line 18)	36,971,573.10	6,060,118.85	0.00	1,243,536.39	44,275,228.34
20 Truncation Loss (for dollar levies only) (line 12 minus line 19)	0.00	0.00	0.00	737.62	737.62
21 Total Timber Offset Amount (county district only)	0.00				0.00
22 Timber Tax Rate (line 21 divided by line 17)	0.0000				0.0000
23 Billing Rate (line 18 minus line 22)	1.5252	0.2500	0.0000	0.0513	1.8265
24 Calculated Tax for Extension for District (line 23 times line 17)	36,971,573.10	6,060,118.85	0.00	1,243,536.39	44,275,228.34
24a Gain from UR Division of Tax Rate Truncation	420.15	502.93	0.00	372.20	1,295.28
24b Gain or Loss from UR Division of Tax Across Counties	28,472.54	4,643.44	0.00	940.10	34,056.08
24c Net Tax for Extension (24 + 24a + 24b)	37,000,465.79	6,065,265.22	0.00	1,244,848.69	44,310,579.70
25 Actual Tax Extended for District	37,000,319.45	6,065,246.63	0.00	1,244,773.03	44,310,339.11
26 District's Gain or Loss from Individual Extension (25 - 24c)	-146.34	-18.59	0.00	-75.66	-240.59
27 District's Compression Loss (Enter as a negative number)****	-54.18	-162.88	0.00	0.00	-217.06
28 DISTRICT TAXES IMPOSED (line 24c+line 26+line 27)	37,000,265.27	6,065,083.75	0.00	1,244,773.03	44,310,122.05

Additional Taxes/Penalties					
29 Farmland (ORS 308A.703)			97,104.68	97,104.68	
30 Forestland (ORS 308A.703)			9,463.51	9,463.51	
31 Western Oregon Small Tract Option (ORS 308A.703)			0.00	0.00	
32 Open Space (ORS 308.770)			0.00	0.00	
33					
34 Historic Property (ORS 358.525)			0.00	0.00	
35 Other _____			0.00	0.00	
36 Late Filing Fee County Only (ORS 308.302)			0.00	0.00	
37 Roll Corrections (ORS 311.206), incl. omitted property/other roll corrections, but excl. roll corrections under ORS 311.208.			27,851.78	27,851.78	
38 TOTAL ADDITIONAL TAXES/PENALTIES (lines 29 thru 37)			134,419.97	134,419.97	
39 TOTAL TO BE RECEIVED (line 28 plus line 38)	37,000,265.27	6,065,083.75	0.00	1,379,193.00	44,444,542.02
40 Percentage Schedule (ORS 311.390) [OPTIONAL]				7.9177473%	

* If district has multiple Local Option or Bond levies, please show each levy on a separate 4a page (see instructions about combining in some cases).

** For urban renewal special levies, enter zero on this line: excess value is **not** subtracted.

*** Line 12/Line 17 computation applies ONLY to dollar levies; if district has a rate levy, enter the tax rate used.

**** Enter only the district or U.R. special levy compression loss. Urban renewal division of tax compression loss is reported on table 4e. See instructions.

TABLE 4a - DETAIL OF TAXING DISTRICT LEVIES
Tax Year 2003-04

County: Washington

1 Taxing District Code	340041600
2 Taxing District Name (Co. No.)	Washington County RFPD #2 (44)
3 Counties in which District lies	

4 Levy Approved <u>Before</u> or <u>After</u> 10/6/01	"GAP" BONDS OR				TOTAL
	PERMANENT	LOCAL OPTION	UR SPECIAL LEVY	BONDS	
	Inside M5 Limit	Inside M5 Limit	Inside M5 Limit	Outside M5 Limit	
Ad Valorem Tax Levies					
5 Permanent Levy (if dollar amount)					0.00
6 Local Option Levy (if dollar amount)*					0.00
7 "GAP" Bond Levy					0.00
8 Urban Renewal Special Levy					0.00
9 Bond Levy*				0.00	0.00
10 TOTAL DOLLAR LEVY (add lines 5 thru 9)	0.00	0.00	0.00	0.00	0.00

Adjustments					
11 Amount Raised in Other Counties	0.00	0.00	0.00	0.00	0.00
12 NET DOLLAR LEVY FOR TAX RATE (line 10 minus line 11)	0.00	0.00	0.00	0.00	0.00

Taxable Property Value (if an urban renewal plan is involved, report reduced rate levies separately)		
13 Total Assessed Value		1,124,509,155
14 Add: Non-Profit Housing Value		0
15 Add: Fish and Wildlife Value		0
16 Subtract: Urban Renewal Excess (amt. used only)**		0
17 VALUE TO COMPUTE THE TAX RATE		1,124,509,155

Tax Computations					
18 Tax Rate (for dollar levies, line 12 divided by line 17)***	1.1219	0.0000	0.0000	0.0000	1.1219
19 Amount Tax Rate Will Raise (line 17 times line 18)	1,261,586.82	0.00	0.00	0.00	1,261,586.82
20 Truncation Loss (for dollar levies only) (line 12 minus line 19)	0.00	0.00	0.00	0.00	0.00
21 Total Timber Offset Amount (county district only)	0.00				0.00
22 Timber Tax Rate (line 21 divided by line 17)	0.0000				0.0000
23 Billing Rate (line 18 minus line 22)	1.1219	0.0000	0.0000	0.0000	1.1219
24 Calculated Tax for Extension for District (line 23 times line 17)	1,261,586.82	0.00	0.00	0.00	1,261,586.82
24a Gain from UR Division of Tax Rate Truncation	0.00	0.00	0.00	0.00	0.00
24b Gain or Loss from UR Division of Tax Across Counties	0.00	0.00	0.00	0.00	0.00
24c Net Tax for Extension (24 + 24a + 24b)	1,261,586.82	0.00	0.00	0.00	1,261,586.82
25 Actual Tax Extended for District	1,261,587.49	0.00	0.00	0.00	1,261,587.49
26 District's Gain or Loss from Individual Extension (25 - 24c)	0.67	0.00	0.00	0.00	0.67
27 District's Compression Loss (Enter as a negative number)****	-9.69	0.00	0.00	0.00	-9.69
28 DISTRICT TAXES IMPOSED (line 24c+line 26+line 27)	1,261,577.80	0.00	0.00	0.00	1,261,577.80

Additional Taxes/Penalties		
29 Farmland (ORS 308A.703)	1,693.90	1,693.90
30 Forestland (ORS 308A.703)	855.00	855.00
31 Western Oregon Small Tract Option (ORS 308A.703)	1,502.73	1,502.73
32 Open Space (ORS 308.770)	0.00	0.00
33		
34 Historic Property (ORS 358.525)	0.00	0.00
35 Other _____	0.00	0.00
36 Late Filing Fee County Only (ORS 308.302)	0.00	0.00
37 Roll Corrections (ORS 311.206), incl. omitted property/other roll corrections, but excl. roll corrections under ORS 311.208.	2,533.68	2,533.68
38 TOTAL ADDITIONAL TAXES/PENALTIES (lines 29 thru 37)	6,585.31	6,585.31

39 TOTAL TO BE RECEIVED (line 28 plus line 38)	1,261,577.80	0.00	0.00	6,585.31	1,268,163.11
---	--------------	------	------	----------	--------------

40 Percentage Schedule (ORS 311.390) [OPTIONAL]					0.2259219%
---	--	--	--	--	------------

* If district has multiple Local Option or Bond levies, please show each levy on a separate 4a page (see instructions about combining in some cases).

** For urban renewal special levies, enter zero on this line: excess value is **not** subtracted.

*** Line 12/Line 17 computation applies ONLY to dollar levies; if district has a rate levy, enter the tax rate used.

**** Enter only the district or U.R. special levy compression loss. Urban renewal division of tax compression loss is reported on table 4e. See instructions.

TABLE 4a - DETAIL OF TAXING DISTRICT LEVIES
Tax Year 2003-04

County: Washington

1 Taxing District Code	340004500
2 Taxing District Name (Co. No.)	Clean Water Services (60)
3 Counties in which District lies	Multnomah-Clackamas

4 Levy Approved <u>Before</u> or <u>After</u> 10/6/01	"GAP" BONDS OR				TOTAL
	PERMANENT	LOCAL OPTION	UR SPECIAL LEVY	BONDS	
	Inside M5 Limit	Inside M5 Limit	Inside M5 Limit	Outside M5 Limit	
Ad Valorem Tax Levies					
5 Permanent Levy (if dollar amount)					0.00
6 Local Option Levy (if dollar amount)*					0.00
7 "GAP" Bond Levy					0.00
8 Urban Renewal Special Levy					0.00
9 Bond Levy*					0.00
10 TOTAL DOLLAR LEVY (add lines 5 thru 9)	0.00	0.00	0.00	0.00	0.00

Adjustments					
11 Amount Raised in Other Counties	0.00	0.00	0.00	0.00	0.00
12 NET DOLLAR LEVY FOR TAX RATE (line 10 minus line 11)	0.00	0.00	0.00	0.00	0.00

Taxable Property Value (if an urban renewal plan is involved, report reduced rate levies separately)	
13 Total Assessed Value	31,545,687,772
14 Add: Non-Profit Housing Value	0
15 Add: Fish and Wildlife Value	0
16 Subtract: Urban Renewal Excess (amt. used only)**	415,859,158
17 VALUE TO COMPUTE THE TAX RATE	31,129,828,614

Tax Computations					
18 Tax Rate (for dollar levies, line 12 divided by line 17)***	0.0000	0.0000	0.0000	0.0000	0.0000
19 Amount Tax Rate Will Raise (line 17 times line 18)	0.00	0.00	0.00	0.00	0.00
20 Truncation Loss (for dollar levies only) (line 12 minus line 19)	0.00	0.00	0.00	0.00	0.00
21 Total Timber Offset Amount (county district only)	0.00				0.00
22 Timber Tax Rate (line 21 divided by line 17)	0.0000				0.0000
23 Billing Rate (line 18 minus line 22)	0.0000	0.0000	0.0000	0.0000	0.0000
24 Calculated Tax for Extension for District (line 23 times line 17)	0.00	0.00	0.00	0.00	0.00
24a Gain from UR Division of Tax Rate Truncation	0.00	0.00	0.00	0.00	0.00
24b Gain or Loss from UR Division of Tax Across Counties	0.00	0.00	0.00	0.00	0.00
24c Net Tax for Extension (24 + 24a + 24b)	0.00	0.00	0.00	0.00	0.00
25 Actual Tax Extended for District	0.00	0.00	0.00	0.00	0.00
26 District's Gain or Loss from Individual Extension (25 - 24c)	0.00	0.00	0.00	0.00	0.00
27 District's Compression Loss (Enter as a negative number)****	0.00	0.00	0.00	0.00	0.00
28 DISTRICT TAXES IMPOSED (line 24c+line 26+line 27)	0.00	0.00	0.00	0.00	0.00

Additional Taxes/Penalties		
29 Farmland (ORS 308A.703)	0.00	0.00
30 Forestland (ORS 308A.703)	0.00	0.00
31 Western Oregon Small Tract Option (ORS 308A.703)	0.00	0.00
32 Open Space (ORS 308.770)	0.00	0.00
33		
34 Historic Property (ORS 358.525)	0.00	0.00
35 Other _____	0.00	0.00
36 Late Filing Fee County Only (ORS 308.302)	0.00	0.00
37 Roll Corrections (ORS 311.206), incl. omitted property/other roll corrections, but excl. roll corrections under ORS 311.208.	0.00	0.00
38 TOTAL ADDITIONAL TAXES/PENALTIES (lines 29 thru 37)	0.00	0.00
39 TOTAL TO BE RECEIVED (line 28 plus line 38)	0.00	0.00
40 Percentage Schedule (ORS 311.390) [OPTIONAL]		0.0000000%

* If district has multiple Local Option or Bond levies, please show each levy on a separate 4a page (see instructions about combining in some cases).

** For urban renewal special levies, enter zero on this line: excess value is **not** subtracted.

*** Line 12/Line 17 computation applies ONLY to dollar levies; if district has a rate levy, enter the tax rate used.

**** Enter only the district or U.R. special levy compression loss. Urban renewal division of tax compression loss is reported on table 4e. See instructions.

TABLE 4a - DETAIL OF TAXING DISTRICT LEVIES
Tax Year 2003-04

County: Washington

1 Taxing District Code	340006150
2 Taxing District Name (Co. No.)	Raleigh Water District (32)
3 Counties in which District lies	

4 Levy Approved <u>Before</u> or <u>After</u> 10/6/01	"GAP" BONDS OR				TOTAL
	PERMANENT	LOCAL OPTION	UR SPECIAL LEVY	BONDS	
	Inside M5 Limit	Inside M5 Limit	Inside M5 Limit	Outside M5 Limit	
Ad Valorem Tax Levies					
5 Permanent Levy (if dollar amount)					0.00
6 Local Option Levy (if dollar amount)*					0.00
7 "GAP" Bond Levy					0.00
8 Urban Renewal Special Levy					0.00
9 Bond Levy*					0.00
10 TOTAL DOLLAR LEVY (add lines 5 thru 9)	0.00	0.00	0.00	0.00	0.00

Adjustments					
11 Amount Raised in Other Counties	0.00	0.00	0.00	0.00	0.00
12 NET DOLLAR LEVY FOR TAX RATE (line 10 minus line 11)	0.00	0.00	0.00	0.00	0.00

Taxable Property Value (if an urban renewal plan is involved, report reduced rate levies separately)		
13 Total Assessed Value		328,095,698
14 Add: Non-Profit Housing Value		0
15 Add: Fish and Wildlife Value		0
16 Subtract: Urban Renewal Excess (amt. used only)**		0
17 VALUE TO COMPUTE THE TAX RATE		328,095,698

Tax Computations					
18 Tax Rate (for dollar levies, line 12 divided by line 17)***	0.0000	0.0000	0.0000	0.0000	0.0000
19 Amount Tax Rate Will Raise (line 17 times line 18)	0.00	0.00	0.00	0.00	0.00
20 Truncation Loss (for dollar levies only) (line 12 minus line 19)	0.00	0.00	0.00	0.00	0.00
21 Total Timber Offset Amount (county district only)	0.00				0.00
22 Timber Tax Rate (line 21 divided by line 17)	0.0000				0.0000
23 Billing Rate (line 18 minus line 22)	0.0000	0.0000	0.0000	0.0000	0.0000
24 Calculated Tax for Extension for District (line 23 times line 17)	0.00	0.00	0.00	0.00	0.00
24a Gain from UR Division of Tax Rate Truncation	0.00	0.00	0.00	0.00	0.00
24b Gain or Loss from UR Division of Tax Across Counties	0.00	0.00	0.00	0.00	0.00
24c Net Tax for Extension (24 + 24a + 24b)	0.00	0.00	0.00	0.00	0.00
25 Actual Tax Extended for District	0.00	0.00	0.00	0.00	0.00
26 District's Gain or Loss from Individual Extension (25 - 24c)	0.00	0.00	0.00	0.00	0.00
27 District's Compression Loss (Enter as a negative number)****	0.00	0.00	0.00	0.00	0.00
28 DISTRICT TAXES IMPOSED (line 24c+line 26+line 27)	0.00	0.00	0.00	0.00	0.00

Additional Taxes/Penalties		
29 Farmland (ORS 308A.703)	0.00	0.00
30 Forestland (ORS 308A.703)	0.00	0.00
31 Western Oregon Small Tract Option (ORS 308A.703)	0.00	0.00
32 Open Space (ORS 308.770)	0.00	0.00
33		
34 Historic Property (ORS 358.525)	0.00	0.00
35 Other _____	0.00	0.00
36 Late Filing Fee County Only (ORS 308.302)	0.00	0.00
37 Roll Corrections (ORS 311.206), incl. omitted property/other roll corrections, but excl. roll corrections under ORS 311.208.	0.00	0.00
38 TOTAL ADDITIONAL TAXES/PENALTIES (lines 29 thru 37)	0.00	0.00

39 TOTAL TO BE RECEIVED (line 28 plus line 38)	0.00	0.00	0.00	0.00	0.00
---	------	------	------	------	------

40 Percentage Schedule (ORS 311.390) [OPTIONAL]					0.0000000%
---	--	--	--	--	------------

* If district has multiple Local Option or Bond levies, please show each levy on a separate 4a page (see instructions about combining in some cases).

** For urban renewal special levies, enter zero on this line: excess value is **not** subtracted.

*** Line 12/Line 17 computation applies ONLY to dollar levies; if district has a rate levy, enter the tax rate used.

**** Enter only the district or U.R. special levy compression loss. Urban renewal division of tax compression loss is reported on table 4e. See instructions.

TABLE 4a - DETAIL OF TAXING DISTRICT LEVIES
Tax Year 2003-04

County: Washington

1 Taxing District Code	340005120
2 Taxing District Name (Co. No.)	Rivergrove Water District (33)
3 Counties in which District lies	Clackamas

4 Levy Approved <u>Before</u> or <u>After</u> 10/6/01	"GAP" BONDS OR				TOTAL
	PERMANENT	LOCAL OPTION	UR SPECIAL LEVY	BONDS	
	Inside M5 Limit	Inside M5 Limit	Inside M5 Limit	Outside M5 Limit	
Ad Valorem Tax Levies					
5 Permanent Levy (if dollar amount)					0.00
6 Local Option Levy (if dollar amount)*					0.00
7 "GAP" Bond Levy					0.00
8 Urban Renewal Special Levy					0.00
9 Bond Levy*					0.00
10 TOTAL DOLLAR LEVY (add lines 5 thru 9)	0.00	0.00	0.00	0.00	0.00

Adjustments					
11 Amount Raised in Other Counties	0.00	0.00	0.00	0.00	0.00
12 NET DOLLAR LEVY FOR TAX RATE (line 10 minus line 11)	0.00	0.00	0.00	0.00	0.00

Taxable Property Value (if an urban renewal plan is involved, report reduced rate levies separately)	
13 Total Assessed Value	3,251,880
14 Add: Non-Profit Housing Value	0
15 Add: Fish and Wildlife Value	0
16 Subtract: Urban Renewal Excess (amt. used only)**	0
17 VALUE TO COMPUTE THE TAX RATE	3,251,880

Tax Computations					
18 Tax Rate (for dollar levies, line 12 divided by line 17)***	0.0000	0.0000	0.0000	0.0000	0.0000
19 Amount Tax Rate Will Raise (line 17 times line 18)	0.00	0.00	0.00	0.00	0.00
20 Truncation Loss (for dollar levies only) (line 12 minus line 19)	0.00	0.00	0.00	0.00	0.00
21 Total Timber Offset Amount (county district only)	0.00				0.00
22 Timber Tax Rate (line 21 divided by line 17)	0.0000				0.0000
23 Billing Rate (line 18 minus line 22)	0.0000	0.0000	0.0000	0.0000	0.0000
24 Calculated Tax for Extension for District (line 23 times line 17)	0.00	0.00	0.00	0.00	0.00
24a Gain from UR Division of Tax Rate Truncation	0.00	0.00	0.00	0.00	0.00
24b Gain or Loss from UR Division of Tax Across Counties	0.00	0.00	0.00	0.00	0.00
24c Net Tax for Extension (24 + 24a + 24b)	0.00	0.00	0.00	0.00	0.00
25 Actual Tax Extended for District	0.00	0.00	0.00	0.00	0.00
26 District's Gain or Loss from Individual Extension (25 - 24c)	0.00	0.00	0.00	0.00	0.00
27 District's Compression Loss (Enter as a negative number)****	0.00	0.00	0.00	0.00	0.00
28 DISTRICT TAXES IMPOSED (line 24c+line 26+line 27)	0.00	0.00	0.00	0.00	0.00

Additional Taxes/Penalties		
29 Farmland (ORS 308A.703)	0.00	0.00
30 Forestland (ORS 308A.703)	0.00	0.00
31 Western Oregon Small Tract Option (ORS 308A.703)	0.00	0.00
32 Open Space (ORS 308.770)	0.00	0.00
33		
34 Historic Property (ORS 358.525)	0.00	0.00
35 Other _____	0.00	0.00
36 Late Filing Fee County Only (ORS 308.302)	0.00	0.00
37 Roll Corrections (ORS 311.206), incl. omitted property/other roll corrections, but excl. roll corrections under ORS 311.208.	0.00	0.00
38 TOTAL ADDITIONAL TAXES/PENALTIES (lines 29 thru 37)	0.00	0.00

39 TOTAL TO BE RECEIVED (line 28 plus line 38)	0.00	0.00	0.00	0.00	0.00
---	------	------	------	------	------

40 Percentage Schedule (ORS 311.390) [OPTIONAL]					0.0000000%
---	--	--	--	--	------------

* If district has multiple Local Option or Bond levies, please show each levy on a separate 4a page (see instructions about combining in some cases).

** For urban renewal special levies, enter zero on this line: excess value is **not** subtracted.

*** Line 12/Line 17 computation applies ONLY to dollar levies; if district has a rate levy, enter the tax rate used.

**** Enter only the district or U.R. special levy compression loss. Urban renewal division of tax compression loss is reported on table 4e. See instructions.

TABLE 4a - DETAIL OF TAXING DISTRICT LEVIES
Tax Year 2003-04

County: Washington

1 Taxing District Code	340006940
2 Taxing District Name (Co. No.)	Tualatin Valley Water District (79)
3 Counties in which District lies	

4 Levy Approved <u>Before</u> or <u>After</u> 10/6/01	"GAP" BONDS OR				TOTAL
	PERMANENT	LOCAL OPTION	UR SPECIAL LEVY	BONDS	
	Inside M5 Limit	Inside M5 Limit	Inside M5 Limit	Outside M5 Limit	
Ad Valorem Tax Levies					
5 Permanent Levy (if dollar amount)					0.00
6 Local Option Levy (if dollar amount)*					0.00
7 "GAP" Bond Levy					0.00
8 Urban Renewal Special Levy					0.00
9 Bond Levy*					0.00
10 TOTAL DOLLAR LEVY (add lines 5 thru 9)	0.00	0.00	0.00	0.00	0.00

Adjustments					
11 Amount Raised in Other Counties	0.00	0.00	0.00	0.00	0.00
12 NET DOLLAR LEVY FOR TAX RATE (line 10 minus line 11)	0.00	0.00	0.00	0.00	0.00

Taxable Property Value (if an urban renewal plan is involved, report reduced rate levies separately)		
13 Total Assessed Value		12,946,660,067
14 Add: Non-Profit Housing Value		0
15 Add: Fish and Wildlife Value		0
16 Subtract: Urban Renewal Excess (amt. used only)**		0
17 VALUE TO COMPUTE THE TAX RATE		12,946,660,067

Tax Computations					
18 Tax Rate (for dollar levies, line 12 divided by line 17)***	0.0000	0.0000	0.0000	0.0000	0.0000
19 Amount Tax Rate Will Raise (line 17 times line 18)	0.00	0.00	0.00	0.00	0.00
20 Truncation Loss (for dollar levies only) (line 12 minus line 19)	0.00	0.00	0.00	0.00	0.00
21 Total Timber Offset Amount (county district only)	0.00				0.00
22 Timber Tax Rate (line 21 divided by line 17)	0.0000				0.0000
23 Billing Rate (line 18 minus line 22)	0.0000	0.0000	0.0000	0.0000	0.0000
24 Calculated Tax for Extension for District (line 23 times line 17)	0.00	0.00	0.00	0.00	0.00
24a Gain from UR Division of Tax Rate Truncation	0.00	0.00	0.00	0.00	0.00
24b Gain or Loss from UR Division of Tax Across Counties	0.00	0.00	0.00	0.00	0.00
24c Net Tax for Extension (24 + 24a + 24b)	0.00	0.00	0.00	0.00	0.00
25 Actual Tax Extended for District	0.00	0.00	0.00	0.00	0.00
26 District's Gain or Loss from Individual Extension (25 - 24c)	0.00	0.00	0.00	0.00	0.00
27 District's Compression Loss (Enter as a negative number)****	0.00	0.00	0.00	0.00	0.00
28 DISTRICT TAXES IMPOSED (line 24c+line 26+line 27)	0.00	0.00	0.00	0.00	0.00

Additional Taxes/Penalties		
29 Farmland (ORS 308A.703)	0.00	0.00
30 Forestland (ORS 308A.703)	0.00	0.00
31 Western Oregon Small Tract Option (ORS 308A.703)	0.00	0.00
32 Open Space (ORS 308.770)	0.00	0.00
33		
34 Historic Property (ORS 358.525)	0.00	0.00
35 Other _____	0.00	0.00
36 Late Filing Fee County Only (ORS 308.302)	0.00	0.00
37 Roll Corrections (ORS 311.206), incl. omitted property/other roll corrections, but excl. roll corrections under ORS 311.208.	0.00	0.00
38 TOTAL ADDITIONAL TAXES/PENALTIES (lines 29 thru 37)	0.00	0.00

39 TOTAL TO BE RECEIVED (line 28 plus line 38)	0.00	0.00	0.00	0.00	0.00
---	------	------	------	------	------

40 Percentage Schedule (ORS 311.390) [OPTIONAL]					0.0000000%
---	--	--	--	--	------------

* If district has multiple Local Option or Bond levies, please show each levy on a separate 4a page (see instructions about combining in some cases).

** For urban renewal special levies, enter zero on this line: excess value is **not** subtracted.

*** Line 12/Line 17 computation applies ONLY to dollar levies; if district has a rate levy, enter the tax rate used.

**** Enter only the district or U.R. special levy compression loss. Urban renewal division of tax compression loss is reported on table 4e. See instructions.

TABLE 4a - DETAIL OF TAXING DISTRICT LEVIES
Tax Year 2003-04

County: Washington

1 Taxing District Code	340006085
2 Taxing District Name (Co. No.)	Tualatin Valley Water District (Metzger Bond) (31)
3 Counties in which District lies	

4 Levy Approved <u>Before</u> or <u>After</u> 10/6/01	"GAP" BONDS OR				TOTAL
	PERMANENT	LOCAL OPTION	UR SPECIAL LEVY	BONDS	
	Inside M5 Limit	Inside M5 Limit	Inside M5 Limit	Outside M5 Limit	
Ad Valorem Tax Levies					
5 Permanent Levy (if dollar amount)					0.00
6 Local Option Levy (if dollar amount)*					0.00
7 "GAP" Bond Levy					0.00
8 Urban Renewal Special Levy					0.00
9 Bond Levy*				423,000.00	423,000.00
10 TOTAL DOLLAR LEVY (add lines 5 thru 9)	0.00	0.00	0.00	423,000.00	423,000.00

Adjustments					
11 Amount Raised in Other Counties	0.00	0.00	0.00	0.00	0.00
12 NET DOLLAR LEVY FOR TAX RATE (line 10 minus line 11)	0.00	0.00	0.00	423,000.00	423,000.00

Taxable Property Value (if an urban renewal plan is involved, report reduced rate levies separately)		
13 Total Assessed Value		1,910,266.209
14 Add: Non-Profit Housing Value		0
15 Add: Fish and Wildlife Value		0
16 Subtract: Urban Renewal Excess (amt. used only)**		0
17 VALUE TO COMPUTE THE TAX RATE		1,910,266.209

Tax Computations					
18 Tax Rate (for dollar levies, line 12 divided by line 17)***	0.0000	0.0000	0.0000	0.2214	0.2214
19 Amount Tax Rate Will Raise (line 17 times line 18)	0.00	0.00	0.00	422,932.94	422,932.94
20 Truncation Loss (for dollar levies only) (line 12 minus line 19)	0.00	0.00	0.00	67.06	67.06
21 Total Timber Offset Amount (county district only)	0.00				0.00
22 Timber Tax Rate (line 21 divided by line 17)	0.0000				0.0000
23 Billing Rate (line 18 minus line 22)	0.0000	0.0000	0.0000	0.2214	0.2214
24 Calculated Tax for Extension for District (line 23 times line 17)	0.00	0.00	0.00	422,932.94	422,932.94
24a Gain from UR Division of Tax Rate Truncation	0.00	0.00	0.00	0.00	0.00
24b Gain or Loss from UR Division of Tax Across Counties	0.00	0.00	0.00	0.00	0.00
24c Net Tax for Extension (24 + 24a + 24b)	0.00	0.00	0.00	422,932.94	422,932.94
25 Actual Tax Extended for District	0.00	0.00	0.00	422,933.57	422,933.57
26 District's Gain or Loss from Individual Extension (25 - 24c)	0.00	0.00	0.00	0.63	0.63
27 District's Compression Loss (Enter as a negative number)****	0.00	0.00	0.00	0.00	0.00
28 DISTRICT TAXES IMPOSED (line 24c+line 26+line 27)	0.00	0.00	0.00	422,933.57	422,933.57

Additional Taxes/Penalties		
29 Farmland (ORS 308A.703)	0.00	0.00
30 Forestland (ORS 308A.703)	0.00	0.00
31 Western Oregon Small Tract Option (ORS 308A.703)	0.00	0.00
32 Open Space (ORS 308.770)	0.00	0.00
33		
34 Historic Property (ORS 358.525)	0.00	0.00
35 Other _____	0.00	0.00
36 Late Filing Fee County Only (ORS 308.302)	0.00	0.00
37 Roll Corrections (ORS 311.206), incl. omitted property/other roll corrections, but excl. roll corrections under ORS 311.208.	324.70	324.70
38 TOTAL ADDITIONAL TAXES/PENALTIES (lines 29 thru 37)	324.70	324.70

39 TOTAL TO BE RECEIVED (line 28 plus line 38)	0.00	0.00	0.00	423,258.27	423,258.27
---	------	------	------	------------	------------

40 Percentage Schedule (ORS 311.390) [OPTIONAL]					0.0754030%
---	--	--	--	--	------------

* If district has multiple Local Option or Bond levies, please show each levy on a separate 4a page (see instructions about combining in some cases).

** For urban renewal special levies, enter zero on this line: excess value is **not** subtracted.

*** Line 12/Line 17 computation applies ONLY to dollar levies; if district has a rate levy, enter the tax rate used.

**** Enter only the district or U.R. special levy compression loss. Urban renewal division of tax compression loss is reported on table 4e. See instructions.

TABLE 4a - DETAIL OF TAXING DISTRICT LEVIES
Tax Year 2003-04

County: Washington

1 Taxing District Code	340006180
2 Taxing District Name (Co. No.)	Tualatin Valley Water District (Wolf Creek Bond) (37)
3 Counties in which District lies	

4 Levy Approved <u>Before</u> or <u>After</u> 10/6/01	"GAP" BONDS OR				TOTAL
	PERMANENT	LOCAL OPTION	UR SPECIAL LEVY	BONDS	
	Inside M5 Limit	Inside M5 Limit	Inside M5 Limit	Outside M5 Limit	
Ad Valorem Tax Levies					
5 Permanent Levy (if dollar amount)					0.00
6 Local Option Levy (if dollar amount)*					0.00
7 "GAP" Bond Levy					0.00
8 Urban Renewal Special Levy					0.00
9 Bond Levy*				1,512,000.00	1,512,000.00
10 TOTAL DOLLAR LEVY (add lines 5 thru 9)	0.00	0.00	0.00	1,512,000.00	1,512,000.00

Adjustments					
11 Amount Raised in Other Counties	0.00	0.00	0.00	0.00	0.00
12 NET DOLLAR LEVY FOR TAX RATE (line 10 minus line 11)	0.00	0.00	0.00	1,512,000.00	1,512,000.00

Taxable Property Value (if an urban renewal plan is involved, report reduced rate levies separately)		
13 Total Assessed Value		10,504,268,163
14 Add: Non-Profit Housing Value		0
15 Add: Fish and Wildlife Value		0
16 Subtract: Urban Renewal Excess (amt. used only)**		0
17 VALUE TO COMPUTE THE TAX RATE		10,504,268,163

Tax Computations					
18 Tax Rate (for dollar levies, line 12 divided by line 17)***	0.0000	0.0000	0.0000	0.1439	0.1439
19 Amount Tax Rate Will Raise (line 17 times line 18)	0.00	0.00	0.00	1,511,564.19	1,511,564.19
20 Truncation Loss (for dollar levies only) (line 12 minus line 19)	0.00	0.00	0.00	435.81	435.81
21 Total Timber Offset Amount (county district only)	0.00				0.00
22 Timber Tax Rate (line 21 divided by line 17)	0.0000				0.0000
23 Billing Rate (line 18 minus line 22)	0.0000	0.0000	0.0000	0.1439	0.1439
24 Calculated Tax for Extension for District (line 23 times line 17)	0.00	0.00	0.00	1,511,564.19	1,511,564.19
24a Gain from UR Division of Tax Rate Truncation	0.00	0.00	0.00	0.00	0.00
24b Gain or Loss from UR Division of Tax Across Counties	0.00	0.00	0.00	0.00	0.00
24c Net Tax for Extension (24 + 24a + 24b)	0.00	0.00	0.00	1,511,564.19	1,511,564.19
25 Actual Tax Extended for District	0.00	0.00	0.00	1,511,566.36	1,511,566.36
26 District's Gain or Loss from Individual Extension (25 - 24c)	0.00	0.00	0.00	2.17	2.17
27 District's Compression Loss (Enter as a negative number)****	0.00	0.00	0.00	0.00	0.00
28 DISTRICT TAXES IMPOSED (line 24c+line 26+line 27)	0.00	0.00	0.00	1,511,566.36	1,511,566.36

Additional Taxes/Penalties				
29 Farmland (ORS 308A.703)			1,245.48	1,245.48
30 Forestland (ORS 308A.703)			559.75	559.75
31 Western Oregon Small Tract Option (ORS 308A.703)			8.82	8.82
32 Open Space (ORS 308.770)			0.00	0.00
33				
34 Historic Property (ORS 358.525)			0.00	0.00
35 Other _____			0.00	0.00
36 Late Filing Fee County Only (ORS 308.302)			0.00	0.00
37 Roll Corrections (ORS 311.206), incl. omitted property/other roll corrections, but excl. roll corrections under ORS 311.208.			1,173.94	1,173.94
38 TOTAL ADDITIONAL TAXES/PENALTIES (lines 29 thru 37)			2,987.99	2,987.99
39 TOTAL TO BE RECEIVED (line 28 plus line 38)	0.00	0.00	0.00	1,514,554.35
40 Percentage Schedule (ORS 311.390) [OPTIONAL]				0.2698162%

* If district has multiple Local Option or Bond levies, please show each levy on a separate 4a page (see instructions about combining in some cases).

** For urban renewal special levies, enter zero on this line: excess value is **not** subtracted.

*** Line 12/Line 17 computation applies **ONLY** to dollar levies; if district has a rate levy, enter the tax rate used.

**** Enter only the district or U.R. special levy compression loss. Urban renewal division of tax compression loss is reported on table 4e. See instructions.

TABLE 4a - DETAIL OF TAXING DISTRICT LEVIES
Tax Year 2003-04

County: Washington

1 Taxing District Code	340006170
2 Taxing District Name (Co. No.)	West Slope Water District (35)
3 Counties in which District lies	Multnomah

4 Levy Approved <u>Before</u> or <u>After</u> 10/6/01	"GAP" BONDS OR				TOTAL
	PERMANENT	LOCAL OPTION	UR SPECIAL LEVY	BONDS	
	Inside M5 Limit	Inside M5 Limit	Inside M5 Limit	Outside M5 Limit	
Ad Valorem Tax Levies					
5 Permanent Levy (if dollar amount)					0.00
6 Local Option Levy (if dollar amount)*					0.00
7 "GAP" Bond Levy					0.00
8 Urban Renewal Special Levy					0.00
9 Bond Levy*					0.00
10 TOTAL DOLLAR LEVY (add lines 5 thru 9)	0.00	0.00	0.00	0.00	0.00

Adjustments					
11 Amount Raised in Other Counties	0.00	0.00	0.00	0.00	0.00
12 NET DOLLAR LEVY FOR TAX RATE (line 10 minus line 11)	0.00	0.00	0.00	0.00	0.00

Taxable Property Value (if an urban renewal plan is involved, report reduced rate levies separately)		
13 Total Assessed Value		823,279,493
14 Add: Non-Profit Housing Value		0
15 Add: Fish and Wildlife Value		0
16 Subtract: Urban Renewal Excess (amt. used only)**		0
17 VALUE TO COMPUTE THE TAX RATE		823,279,493

Tax Computations					
18 Tax Rate (for dollar levies, line 12 divided by line 17)***	0.0000	0.0000	0.0000	0.0000	0.0000
19 Amount Tax Rate Will Raise (line 17 times line 18)	0.00	0.00	0.00	0.00	0.00
20 Truncation Loss (for dollar levies only) (line 12 minus line 19)	0.00	0.00	0.00	0.00	0.00
21 Total Timber Offset Amount (county district only)	0.00				0.00
22 Timber Tax Rate (line 21 divided by line 17)	0.0000				0.0000
23 Billing Rate (line 18 minus line 22)	0.0000	0.0000	0.0000	0.0000	0.0000
24 Calculated Tax for Extension for District (line 23 times line 17)	0.00	0.00	0.00	0.00	0.00
24a Gain from UR Division of Tax Rate Truncation	0.00	0.00	0.00	0.00	0.00
24b Gain or Loss from UR Division of Tax Across Counties	0.00	0.00	0.00	0.00	0.00
24c Net Tax for Extension (24 + 24a + 24b)	0.00	0.00	0.00	0.00	0.00
25 Actual Tax Extended for District	0.00	0.00	0.00	0.00	0.00
26 District's Gain or Loss from Individual Extension (25 - 24c)	0.00	0.00	0.00	0.00	0.00
27 District's Compression Loss (Enter as a negative number)****	0.00	0.00	0.00	0.00	0.00
28 DISTRICT TAXES IMPOSED (line 24c+line 26+line 27)	0.00	0.00	0.00	0.00	0.00

Additional Taxes/Penalties		
29 Farmland (ORS 308A.703)	0.00	0.00
30 Forestland (ORS 308A.703)	0.00	0.00
31 Western Oregon Small Tract Option (ORS 308A.703)	0.00	0.00
32 Open Space (ORS 308.770)	0.00	0.00
33		
34 Historic Property (ORS 358.525)	0.00	0.00
35 Other _____	0.00	0.00
36 Late Filing Fee County Only (ORS 308.302)	0.00	0.00
37 Roll Corrections (ORS 311.206), incl. omitted property/other roll corrections, but excl. roll corrections under ORS 311.208.	0.00	0.00
38 TOTAL ADDITIONAL TAXES/PENALTIES (lines 29 thru 37)	0.00	0.00
39 TOTAL TO BE RECEIVED (line 28 plus line 38)	0.00	0.00
40 Percentage Schedule (ORS 311.390) [OPTIONAL]		0.0000000%

* If district has multiple Local Option or Bond levies, please show each levy on a separate 4a page (see instructions about combining in some cases).

** For urban renewal special levies, enter zero on this line: excess value is **not** subtracted.

*** Line 12/Line 17 computation applies ONLY to dollar levies; if district has a rate levy, enter the tax rate used.

**** Enter only the district or U.R. special levy compression loss. Urban renewal division of tax compression loss is reported on table 4e. See instructions.

TABLE 4a - DETAIL OF TAXING DISTRICT LEVIES
Tax Year 2003-04

County: Washington

1 Taxing District Code	340006190
2 Taxing District Name (Co. No.)	Wolsborn Water District (36)
3 Counties in which District lies	

4 Levy Approved <u>Before</u> or <u>After</u> 10/6/01	"GAP" BONDS OR				TOTAL
	PERMANENT	LOCAL OPTION	UR SPECIAL LEVY	BONDS	
	Inside M5 Limit	Inside M5 Limit	Inside M5 Limit	Outside M5 Limit	
Ad Valorem Tax Levies					
5 Permanent Levy (if dollar amount)					0.00
6 Local Option Levy (if dollar amount)*					0.00
7 "GAP" Bond Levy					0.00
8 Urban Renewal Special Levy					0.00
9 Bond Levy*					0.00
10 TOTAL DOLLAR LEVY (add lines 5 thru 9)	0.00	0.00	0.00	0.00	0.00

Adjustments					
11 Amount Raised in Other Counties	0.00	0.00	0.00	0.00	0.00
12 NET DOLLAR LEVY FOR TAX RATE (line 10 minus line 11)	0.00	0.00	0.00	0.00	0.00

Taxable Property Value (if an urban renewal plan is involved, report reduced rate levies separately)		
13 Total Assessed Value		7,849,228
14 Add: Non-Profit Housing Value		0
15 Add: Fish and Wildlife Value		0
16 Subtract: Urban Renewal Excess (amt. used only)**		0
17 VALUE TO COMPUTE THE TAX RATE		7,849,228

Tax Computations					
18 Tax Rate (for dollar levies, line 12 divided by line 17)***	0.0000	0.0000	0.0000	0.0000	0.0000
19 Amount Tax Rate Will Raise (line 17 times line 18)	0.00	0.00	0.00	0.00	0.00
20 Truncation Loss (for dollar levies only) (line 12 minus line 19)	0.00	0.00	0.00	0.00	0.00
21 Total Timber Offset Amount (county district only)	0.00				0.00
22 Timber Tax Rate (line 21 divided by line 17)	0.0000				0.0000
23 Billing Rate (line 18 minus line 22)	0.0000	0.0000	0.0000	0.0000	0.0000
24 Calculated Tax for Extension for District (line 23 times line 17)	0.00	0.00	0.00	0.00	0.00
24a Gain from UR Division of Tax Rate Truncation	0.00	0.00	0.00	0.00	0.00
24b Gain or Loss from UR Division of Tax Across Counties	0.00	0.00	0.00	0.00	0.00
24c Net Tax for Extension (24 + 24a + 24b)	0.00	0.00	0.00	0.00	0.00
25 Actual Tax Extended for District	0.00	0.00	0.00	0.00	0.00
26 District's Gain or Loss from Individual Extension (25 - 24c)	0.00	0.00	0.00	0.00	0.00
27 District's Compression Loss (Enter as a negative number)****	0.00	0.00	0.00	0.00	0.00
28 DISTRICT TAXES IMPOSED (line 24c+line 26+line 27)	0.00	0.00	0.00	0.00	0.00

Additional Taxes/Penalties		
29 Farmland (ORS 308A.703)	0.00	0.00
30 Forestland (ORS 308A.703)	0.00	0.00
31 Western Oregon Small Tract Option (ORS 308A.703)	0.00	0.00
32 Open Space (ORS 308.770)	0.00	0.00
33		
34 Historic Property (ORS 358.525)	0.00	0.00
35 Other _____	0.00	0.00
36 Late Filing Fee County Only (ORS 308.302)	0.00	0.00
37 Roll Corrections (ORS 311.206), incl. omitted property/other roll corrections, but excl. roll corrections under ORS 311.208.	0.00	0.00
38 TOTAL ADDITIONAL TAXES/PENALTIES (lines 29 thru 37)	0.00	0.00
39 TOTAL TO BE RECEIVED (line 28 plus line 38)	0.00	0.00
40 Percentage Schedule (ORS 311.390) [OPTIONAL]		0.0000000%

* If district has multiple Local Option or Bond levies, please show each levy on a separate 4a page (see instructions about combining in some cases).

** For urban renewal special levies, enter zero on this line: excess value is **not** subtracted.

*** Line 12/Line 17 computation applies ONLY to dollar levies; if district has a rate levy, enter the tax rate used.

**** Enter only the district or U.R. special levy compression loss. Urban renewal division of tax compression loss is reported on table 4e. See instructions.

TABLE 4a - DETAIL OF TAXING DISTRICT LEVIES
Tax Year 2003-04

County: Washington

1 Taxing District Code	340609000
2 Taxing District Name (Co. No.)	Portland Community College (5)
3 Counties in which District lies	Columbia-Multnomah-Clackamas-Yamhill

4 Levy Approved <u>Before</u> or <u>After</u> 10/6/01	"GAP" BONDS OR				TOTAL
	PERMANENT	LOCAL OPTION	UR SPECIAL LEVY	BONDS	
	Inside M5 Limit	Inside M5 Limit	Inside M5 Limit	Outside M5 Limit	
Ad Valorem Tax Levies					
5 Permanent Levy (if dollar amount)					0.00
6 Local Option Levy (if dollar amount)*					0.00
7 "GAP" Bond Levy					0.00
8 Urban Renewal Special Levy					0.00
9 Bond Levy*				16,539,257.00	16,539,257.00
10 TOTAL DOLLAR LEVY (add lines 5 thru 9)	0.00	0.00	0.00	16,539,257.00	16,539,257.00

Adjustments					
11 Amount Raised in Other Counties	0.00	0.00	0.00	8,788,123.48	8,788,123.48
12 NET DOLLAR LEVY FOR TAX RATE (line 10 minus line 11)	0.00	0.00	0.00	7,751,133.52	7,751,133.52

Taxable Property Value (if an urban renewal plan is involved, report reduced rate levies separately)		
13 Total Assessed Value		34,258,289,333
14 Add: Non-Profit Housing Value		0
15 Add: Fish and Wildlife Value		0
16 Subtract: Urban Renewal Excess (amt. used only)**		415,859,158
17 VALUE TO COMPUTE THE TAX RATE		33,842,430,175

Tax Computations					
18 Tax Rate (for dollar levies, line 12 divided by line 17)***	0.2828	0.0000	0.0000	0.2290	0.5118
19 Amount Tax Rate Will Raise (line 17 times line 18)	9,570,639.25	0.00	0.00	7,749,916.51	17,320,555.76
20 Truncation Loss (for dollar levies only) (line 12 minus line 19)	0.00	0.00	0.00	1,217.01	1,217.01
21 Total Timber Offset Amount (county district only)	0.00				0.00
22 Timber Tax Rate (line 21 divided by line 17)	0.0000				0.0000
23 Billing Rate (line 18 minus line 22)	0.2828	0.0000	0.0000	0.2290	0.5118
24 Calculated Tax for Extension for District (line 23 times line 17)	9,570,639.25	0.00	0.00	7,749,916.51	17,320,555.76
24a Gain from UR Division of Tax Rate Truncation	13,498.97	0.00	0.00	11,821.87	25,320.84
24b Gain or Loss from UR Division of Tax Across Counties	122.12	0.00	0.00	102.27	224.39
24c Net Tax for Extension (24 + 24a + 24b)	9,584,260.34	0.00	0.00	7,761,840.65	17,346,100.99
25 Actual Tax Extended for District	9,570,953.47	0.00	0.00	7,750,167.57	17,321,121.04
26 District's Gain or Loss from Individual Extension (25 - 24c)	-13,306.87	0.00	0.00	-11,673.08	-24,979.95
27 District's Compression Loss (Enter as a negative number)****	-76,454.49	0.00	0.00	0.00	-76,454.49
28 DISTRICT TAXES IMPOSED (line 24c+line 26+line 27)	9,494,498.98	0.00	0.00	7,750,167.57	17,244,666.55

Additional Taxes/Penalties					
29 Farmland (ORS 308A.703)			34,765.58	34,765.58	
30 Forestland (ORS 308A.703)			3,427.78	3,427.78	
31 Western Oregon Small Tract Option (ORS 308A.703)			1,095.20	1,095.20	
32 Open Space (ORS 308.770)			0.00	0.00	
33					
34 Historic Property (ORS 358.525)			0.00	0.00	
35 Other _____			1,423.80	1,423.80	
36 Late Filing Fee County Only (ORS 308.302)			0.00	0.00	
37 Roll Corrections (ORS 311.206), incl. omitted property/other roll corrections, but excl. roll corrections under ORS 311.208.			16,180.93	16,180.93	
38 TOTAL ADDITIONAL TAXES/PENALTIES (lines 29 thru 37)			56,893.29	56,893.29	
39 TOTAL TO BE RECEIVED (line 28 plus line 38)	9,494,498.98	0.00	0.00	7,807,060.86	17,301,559.84
40 Percentage Schedule (ORS 311.390) [OPTIONAL]					3.0822543%

* If district has multiple Local Option or Bond levies, please show each levy on a separate 4a page (see instructions about combining in some cases).

** For urban renewal special levies, enter zero on this line: excess value is **not** subtracted.

*** Line 12/Line 17 computation applies **ONLY** to dollar levies; if district has a rate levy, enter the tax rate used.

**** Enter only the district or U.R. special levy compression loss. Urban renewal division of tax compression loss is reported on table 4e. See instructions.

TABLE 4a - DETAIL OF TAXING DISTRICT LEVIES
Tax Year 2003-04

County: Washington

1 Taxing District Code	340503100
2 Taxing District Name (Co. No.)	Clackamas ESD (6)
3 Counties in which District lies	Multnomah-Clackamas

4 Levy Approved <u>Before</u> or <u>After</u> 10/6/01	"GAP" BONDS OR				TOTAL
	PERMANENT	LOCAL OPTION	UR SPECIAL LEVY	BONDS	
	Inside M5 Limit	Inside M5 Limit	Inside M5 Limit	Outside M5 Limit	
Ad Valorem Tax Levies					
5 Permanent Levy (if dollar amount)					0.00
6 Local Option Levy (if dollar amount)*					0.00
7 "GAP" Bond Levy					0.00
8 Urban Renewal Special Levy					0.00
9 Bond Levy*					0.00
10 TOTAL DOLLAR LEVY (add lines 5 thru 9)	0.00	0.00	0.00	0.00	0.00

Adjustments					
11 Amount Raised in Other Counties	0.00	0.00	0.00	0.00	0.00
12 NET DOLLAR LEVY FOR TAX RATE (line 10 minus line 11)	0.00	0.00	0.00	0.00	0.00

Taxable Property Value (if an urban renewal plan is involved, report reduced rate levies separately)	
13 Total Assessed Value	97,329,024
14 Add: Non-Profit Housing Value	0
15 Add: Fish and Wildlife Value	0
16 Subtract: Urban Renewal Excess (amt. used only)**	0
17 VALUE TO COMPUTE THE TAX RATE	97,329,024

Tax Computations					
18 Tax Rate (for dollar levies, line 12 divided by line 17)***	0.3687	0.0000	0.0000	0.0000	0.3687
19 Amount Tax Rate Will Raise (line 17 times line 18)	35,885.21	0.00	0.00	0.00	35,885.21
20 Truncation Loss (for dollar levies only) (line 12 minus line 19)	0.00	0.00	0.00	0.00	0.00
21 Total Timber Offset Amount (county district only)	0.00				0.00
22 Timber Tax Rate (line 21 divided by line 17)	0.0000				0.0000
23 Billing Rate (line 18 minus line 22)	0.3687	0.0000	0.0000	0.0000	0.3687
24 Calculated Tax for Extension for District (line 23 times line 17)	35,885.21	0.00	0.00	0.00	35,885.21
24a Gain from UR Division of Tax Rate Truncation	0.00	0.00	0.00	0.00	0.00
24b Gain or Loss from UR Division of Tax Across Counties	-2,357.08	0.00	0.00	0.00	-2,357.08
24c Net Tax for Extension (24 + 24a + 24b)	33,528.13	0.00	0.00	0.00	33,528.13
25 Actual Tax Extended for District	33,528.09	0.00	0.00	0.00	33,528.09
26 District's Gain or Loss from Individual Extension (25 - 24c)	-0.04	0.00	0.00	0.00	-0.04
27 District's Compression Loss (Enter as a negative number)****	-48.66	0.00	0.00	0.00	-48.66
28 DISTRICT TAXES IMPOSED (line 24c+line 26+line 27)	33,479.43	0.00	0.00	0.00	33,479.43

Additional Taxes/Penalties					
29 Farmland (ORS 308A.703)	1,717.26	1,717.26			
30 Forestland (ORS 308A.703)	0.00	0.00			
31 Western Oregon Small Tract Option (ORS 308A.703)	0.00	0.00			
32 Open Space (ORS 308.770)	0.00	0.00			
33					
34 Historic Property (ORS 358.525)	0.00	0.00			
35 Other _____	0.00	0.00			
36 Late Filing Fee County Only (ORS 308.302)	0.00	0.00			
37 Roll Corrections (ORS 311.206), incl. omitted property/other roll corrections, but excl. roll corrections under ORS 311.208.	0.00	0.00			
38 TOTAL ADDITIONAL TAXES/PENALTIES (lines 29 thru 37)	1,717.26	1,717.26			
39 TOTAL TO BE RECEIVED (line 28 plus line 38)	33,479.43	0.00	0.00	1,717.26	35,196.69
40 Percentage Schedule (ORS 311.390) [OPTIONAL]					0.0062703%

* If district has multiple Local Option or Bond levies, please show each levy on a separate 4a page (see instructions about combining in some cases).

** For urban renewal special levies, enter zero on this line: excess value is **not** subtracted.

*** Line 12/Line 17 computation applies ONLY to dollar levies; if district has a rate levy, enter the tax rate used.

**** Enter only the district or U.R. special levy compression loss. Urban renewal division of tax compression loss is reported on table 4e. See instructions.

TABLE 4a - DETAIL OF TAXING DISTRICT LEVIES
Tax Year 2003-04

County: Washington

1 Taxing District Code	340526100
2 Taxing District Name (Co. No.)	Multnomah ESD (8)
3 Counties in which District lies	Multnomah-Clackamas

4 Levy Approved <u>Before</u> or <u>After</u> 10/6/01	"GAP" BONDS OR				TOTAL
	PERMANENT	LOCAL OPTION	UR SPECIAL LEVY	BONDS	
	Inside M5 Limit	Inside M5 Limit	Inside M5 Limit	Outside M5 Limit	
Ad Valorem Tax Levies					
5 Permanent Levy (if dollar amount)					0.00
6 Local Option Levy (if dollar amount)*					0.00
7 "GAP" Bond Levy					0.00
8 Urban Renewal Special Levy					0.00
9 Bond Levy*					0.00
10 TOTAL DOLLAR LEVY (add lines 5 thru 9)	0.00	0.00	0.00	0.00	0.00

Adjustments					
11 Amount Raised in Other Counties	0.00	0.00	0.00	0.00	0.00
12 NET DOLLAR LEVY FOR TAX RATE (line 10 minus line 11)	0.00	0.00	0.00	0.00	0.00

Taxable Property Value (if an urban renewal plan is involved, report reduced rate levies separately)	
13 Total Assessed Value	212,704,992
14 Add: Non-Profit Housing Value	0
15 Add: Fish and Wildlife Value	0
16 Subtract: Urban Renewal Excess (amt. used only)**	0
17 VALUE TO COMPUTE THE TAX RATE	212,704,992

Tax Computations					
18 Tax Rate (for dollar levies, line 12 divided by line 17)***	0.4576	0.0000	0.0000	0.0000	0.4576
19 Amount Tax Rate Will Raise (line 17 times line 18)	97,333.80	0.00	0.00	0.00	97,333.80
20 Truncation Loss (for dollar levies only) (line 12 minus line 19)	0.00	0.00	0.00	0.00	0.00
21 Total Timber Offset Amount (county district only)	0.00				0.00
22 Timber Tax Rate (line 21 divided by line 17)	0.0000				0.0000
23 Billing Rate (line 18 minus line 22)	0.4576	0.0000	0.0000	0.0000	0.4576
24 Calculated Tax for Extension for District (line 23 times line 17)	97,333.80	0.00	0.00	0.00	97,333.80
24a Gain from UR Division of Tax Rate Truncation	0.00	0.00	0.00	0.00	0.00
24b Gain or Loss from UR Division of Tax Across Counties	-1,142.34	0.00	0.00	0.00	-1,142.34
24c Net Tax for Extension (24 + 24a + 24b)	96,191.46	0.00	0.00	0.00	96,191.46
25 Actual Tax Extended for District	96,191.61	0.00	0.00	0.00	96,191.61
26 District's Gain or Loss from Individual Extension (25 - 24c)	0.15	0.00	0.00	0.00	0.15
27 District's Compression Loss (Enter as a negative number)****	-569.68	0.00	0.00	0.00	-569.68
28 DISTRICT TAXES IMPOSED (line 24c+line 26+line 27)	95,621.93	0.00	0.00	0.00	95,621.93

Additional Taxes/Penalties					
29 Farmland (ORS 308A.703)	0.00	0.00			
30 Forestland (ORS 308A.703)	0.00	0.00			
31 Western Oregon Small Tract Option (ORS 308A.703)	0.00	0.00			
32 Open Space (ORS 308.770)	0.00	0.00			
33					
34 Historic Property (ORS 358.525)	0.00	0.00			
35 Other _____	0.00	0.00			
36 Late Filing Fee County Only (ORS 308.302)	0.00	0.00			
37 Roll Corrections (ORS 311.206), incl. omitted property/other roll corrections, but excl. roll corrections under ORS 311.208.	1,335.48	1,335.48			
38 TOTAL ADDITIONAL TAXES/PENALTIES (lines 29 thru 37)	1,335.48	1,335.48			
39 TOTAL TO BE RECEIVED (line 28 plus line 38)	95,621.93	0.00	0.00	1,335.48	96,957.41
40 Percentage Schedule (ORS 311.390) [OPTIONAL]					0.0172729%

* If district has multiple Local Option or Bond levies, please show each levy on a separate 4a page (see instructions about combining in some cases).

** For urban renewal special levies, enter zero on this line: excess value is **not** subtracted.

*** Line 12/Line 17 computation applies ONLY to dollar levies; if district has a rate levy, enter the tax rate used.

**** Enter only the district or U.R. special levy compression loss. Urban renewal division of tax compression loss is reported on table 4e. See instructions.

TABLE 4a - DETAIL OF TAXING DISTRICT LEVIES
Tax Year 2003-04

County: Washington

1 Taxing District Code	340505000
2 Taxing District Name (Co. No.)	NW Regional ESD (9)
3 Counties in which District lies	Multnomah-Clackamas-Columbia-Clatsop-Tillamook-Yamhill

4 Levy Approved <u>Before</u> or <u>After</u> 10/6/01	"GAP" BONDS OR				TOTAL
	PERMANENT	LOCAL OPTION	UR SPECIAL LEVY	BONDS	
	Inside M5 Limit	Inside M5 Limit	Inside M5 Limit	Outside M5 Limit	
Ad Valorem Tax Levies					
5 Permanent Levy (if dollar amount)					0.00
6 Local Option Levy (if dollar amount)*					0.00
7 "GAP" Bond Levy					0.00
8 Urban Renewal Special Levy					0.00
9 Bond Levy*					0.00
10 TOTAL DOLLAR LEVY (add lines 5 thru 9)	0.00	0.00	0.00	0.00	0.00

Adjustments					
11 Amount Raised in Other Counties	0.00	0.00	0.00	0.00	0.00
12 NET DOLLAR LEVY FOR TAX RATE (line 10 minus line 11)	0.00	0.00	0.00	0.00	0.00

Taxable Property Value (if an urban renewal plan is involved, report reduced rate levies separately)	
13 Total Assessed Value	33,885,020,349
14 Add: Non-Profit Housing Value	0
15 Add: Fish and Wildlife Value	0
16 Subtract: Urban Renewal Excess (amt. used only)**	415,859,158
17 VALUE TO COMPUTE THE TAX RATE	33,469,161,191

Tax Computations					
18 Tax Rate (for dollar levies, line 12 divided by line 17)***	0.1538	0.0000	0.0000	0.0000	0.1538
19 Amount Tax Rate Will Raise (line 17 times line 18)	5,147,556.99	0.00	0.00	0.00	5,147,556.99
20 Truncation Loss (for dollar levies only) (line 12 minus line 19)	0.00	0.00	0.00	0.00	0.00
21 Total Timber Offset Amount (county district only)	0.00				0.00
22 Timber Tax Rate (line 21 divided by line 17)	0.0000				0.0000
23 Billing Rate (line 18 minus line 22)	0.1538	0.0000	0.0000	0.0000	0.1538
24 Calculated Tax for Extension for District (line 23 times line 17)	5,147,556.99	0.00	0.00	0.00	5,147,556.99
24a Gain from UR Division of Tax Rate Truncation	286.74	0.00	0.00	0.00	286.74
24b Gain or Loss from UR Division of Tax Across Counties	4,233.34	0.00	0.00	0.00	4,233.34
24c Net Tax for Extension (24 + 24a + 24b)	5,152,077.07	0.00	0.00	0.00	5,152,077.07
25 Actual Tax Extended for District	5,152,085.69	0.00	0.00	0.00	5,152,085.69
26 District's Gain or Loss from Individual Extension (25 - 24c)	8.62	0.00	0.00	0.00	8.62
27 District's Compression Loss (Enter as a negative number)****	-41,330.80	0.00	0.00	0.00	-41,330.80
28 DISTRICT TAXES IMPOSED (line 24c+line 26+line 27)	5,110,754.89	0.00	0.00	0.00	5,110,754.89

Additional Taxes/Penalties					
29 Farmland (ORS 308A.703)	9,605.10	9,605.10			
30 Forestland (ORS 308A.703)	1,030.09	1,030.09			
31 Western Oregon Small Tract Option (ORS 308A.703)	255.90	255.90			
32 Open Space (ORS 308.770)	0.00	0.00			
33					
34 Historic Property (ORS 358.525)	0.00	0.00			
35 Other _____	427.86	427.86			
36 Late Filing Fee County Only (ORS 308.302)	0.00	0.00			
37 Roll Corrections (ORS 311.206), incl. omitted property/other roll corrections, but excl. roll corrections under ORS 311.208.	4,419.76	4,419.76			
38 TOTAL ADDITIONAL TAXES/PENALTIES (lines 29 thru 37)	15,738.71	15,738.71			
39 TOTAL TO BE RECEIVED (line 28 plus line 38)	5,110,754.89	0.00	0.00	15,738.71	5,126,493.60
40 Percentage Schedule (ORS 311.390) [OPTIONAL]					0.9132793%

* If district has multiple Local Option or Bond levies, please show each levy on a separate 4a page (see instructions about combining in some cases).

** For urban renewal special levies, enter zero on this line: excess value is **not** subtracted.

*** Line 12/Line 17 computation applies ONLY to dollar levies; if district has a rate levy, enter the tax rate used.

**** Enter only the district or U.R. special levy compression loss. Urban renewal division of tax compression loss is reported on table 4e. See instructions.

TABLE 4a - DETAIL OF TAXING DISTRICT LEVIES
Tax Year 2003-04

County: Washington

1 Taxing District Code	340536000
2 Taxing District Name (Co. No.)	Willamette ESD (10)
3 Counties in which District lies	Clackamas-Tillamook-Yamhill-Polk-Marion

4 Levy Approved <u>Before</u> or <u>After</u> 10/6/01	"GAP" BONDS OR				TOTAL
	PERMANENT	LOCAL OPTION	UR SPECIAL LEVY	BONDS	
	Inside M5 Limit	Inside M5 Limit	Inside M5 Limit	Outside M5 Limit	
Ad Valorem Tax Levies					
5 Permanent Levy (if dollar amount)					0.00
6 Local Option Levy (if dollar amount)*					0.00
7 "GAP" Bond Levy					0.00
8 Urban Renewal Special Levy					0.00
9 Bond Levy*					0.00
10 TOTAL DOLLAR LEVY (add lines 5 thru 9)	0.00	0.00	0.00	0.00	0.00

Adjustments					
11 Amount Raised in Other Counties	0.00	0.00	0.00	0.00	0.00
12 NET DOLLAR LEVY FOR TAX RATE (line 10 minus line 11)	0.00	0.00	0.00	0.00	0.00

Taxable Property Value (if an urban renewal plan is involved, report reduced rate levies separately)	
13 Total Assessed Value	63,234,968
14 Add: Non-Profit Housing Value	0
15 Add: Fish and Wildlife Value	0
16 Subtract: Urban Renewal Excess (amt. used only)**	0
17 VALUE TO COMPUTE THE TAX RATE	63,234,968

Tax Computations					
18 Tax Rate (for dollar levies, line 12 divided by line 17)***	0.2967	0.0000	0.0000	0.0000	0.2967
19 Amount Tax Rate Will Raise (line 17 times line 18)	18,761.82	0.00	0.00	0.00	18,761.82
20 Truncation Loss (for dollar levies only) (line 12 minus line 19)	0.00	0.00	0.00	0.00	0.00
21 Total Timber Offset Amount (county district only)	0.00				0.00
22 Timber Tax Rate (line 21 divided by line 17)	0.0000				0.0000
23 Billing Rate (line 18 minus line 22)	0.2967	0.0000	0.0000	0.0000	0.2967
24 Calculated Tax for Extension for District (line 23 times line 17)	18,761.82	0.00	0.00	0.00	18,761.82
24a Gain from UR Division of Tax Rate Truncation	0.00	0.00	0.00	0.00	0.00
24b Gain or Loss from UR Division of Tax Across Counties	0.00	0.00	0.00	0.00	0.00
24c Net Tax for Extension (24 + 24a + 24b)	18,761.82	0.00	0.00	0.00	18,761.82
25 Actual Tax Extended for District	18,761.82	0.00	0.00	0.00	18,761.82
26 District's Gain or Loss from Individual Extension (25 - 24c)	0.00	0.00	0.00	0.00	0.00
27 District's Compression Loss (Enter as a negative number)****	-74.52	0.00	0.00	0.00	-74.52
28 DISTRICT TAXES IMPOSED (line 24c+line 26+line 27)	18,687.30	0.00	0.00	0.00	18,687.30

Additional Taxes/Penalties		
29 Farmland (ORS 308A.703)	0.00	0.00
30 Forestland (ORS 308A.703)	0.00	0.00
31 Western Oregon Small Tract Option (ORS 308A.703)	141.22	141.22
32 Open Space (ORS 308.770)	0.00	0.00
33		
34 Historic Property (ORS 358.525)	0.00	0.00
35 Other _____	0.00	0.00
36 Late Filing Fee County Only (ORS 308.302)	0.00	0.00
37 Roll Corrections (ORS 311.206), incl. omitted property/other roll corrections, but excl. roll corrections under ORS 311.208.	0.00	0.00
38 TOTAL ADDITIONAL TAXES/PENALTIES (lines 29 thru 37)	141.22	141.22
39 TOTAL TO BE RECEIVED (line 28 plus line 38)	18,687.30	18,828.52
40 Percentage Schedule (ORS 311.390) [OPTIONAL]		0.0033543%

* If district has multiple Local Option or Bond levies, please show each levy on a separate 4a page (see instructions about combining in some cases).

** For urban renewal special levies, enter zero on this line: excess value is **not** subtracted.

*** Line 12/Line 17 computation applies ONLY to dollar levies; if district has a rate levy, enter the tax rate used.

**** Enter only the district or U.R. special levy compression loss. Urban renewal division of tax compression loss is reported on table 4e. See instructions.

TABLE 4a - DETAIL OF TAXING DISTRICT LEVIES
Tax Year 2003-04

County: Washington

1 Taxing District Code	340411000
2 Taxing District Name (Co. No.)	Banks School District #13 (13)
3 Counties in which District lies	

4 Levy Approved <u>Before</u> or <u>After</u> 10/6/01	"GAP" BONDS OR				TOTAL
	PERMANENT	LOCAL OPTION	UR SPECIAL LEVY	BONDS	
	Inside M5 Limit	Inside M5 Limit	Inside M5 Limit	Outside M5 Limit	
Ad Valorem Tax Levies					
5 Permanent Levy (if dollar amount)					0.00
6 Local Option Levy (if dollar amount)*					0.00
7 "GAP" Bond Levy					0.00
8 Urban Renewal Special Levy					0.00
9 Bond Levy*				897,550.00	897,550.00
10 TOTAL DOLLAR LEVY (add lines 5 thru 9)	0.00	0.00	0.00	897,550.00	897,550.00

Adjustments					
11 Amount Raised in Other Counties	0.00	0.00	0.00	0.00	0.00
12 NET DOLLAR LEVY FOR TAX RATE (line 10 minus line 11)	0.00	0.00	0.00	897,550.00	897,550.00

Taxable Property Value (if an urban renewal plan is involved, report reduced rate levies separately)		
13 Total Assessed Value		359,977,162
14 Add: Non-Profit Housing Value		0
15 Add: Fish and Wildlife Value		0
16 Subtract: Urban Renewal Excess (amt. used only)**		0
17 VALUE TO COMPUTE THE TAX RATE		359,977,162

Tax Computations					
18 Tax Rate (for dollar levies, line 12 divided by line 17)***	5.0152	0.0000	0.0000	2.4933	7.5085
19 Amount Tax Rate Will Raise (line 17 times line 18)	1,805,357.46	0.00	0.00	897,531.06	2,702,888.52
20 Truncation Loss (for dollar levies only) (line 12 minus line 19)	0.00	0.00	0.00	18.94	18.94
21 Total Timber Offset Amount (county district only)	0.00				0.00
22 Timber Tax Rate (line 21 divided by line 17)	0.0000				0.0000
23 Billing Rate (line 18 minus line 22)	5.0152	0.0000	0.0000	2.4933	7.5085
24 Calculated Tax for Extension for District (line 23 times line 17)	1,805,357.46	0.00	0.00	897,531.06	2,702,888.52
24a Gain from UR Division of Tax Rate Truncation	0.00	0.00	0.00	0.00	0.00
24b Gain or Loss from UR Division of Tax Across Counties	0.00	0.00	0.00	0.00	0.00
24c Net Tax for Extension (24 + 24a + 24b)	1,805,357.46	0.00	0.00	897,531.06	2,702,888.52
25 Actual Tax Extended for District	1,805,357.66	0.00	0.00	897,531.21	2,702,888.87
26 District's Gain or Loss from Individual Extension (25 - 24c)	0.20	0.00	0.00	0.15	0.35
27 District's Compression Loss (Enter as a negative number)****	-14,772.18	0.00	0.00	0.00	-14,772.18
28 DISTRICT TAXES IMPOSED (line 24c+line 26+line 27)	1,790,585.48	0.00	0.00	897,531.21	2,688,116.69

Additional Taxes/Penalties				
29 Farmland (ORS 308A.703)			4,641.88	4,641.88
30 Forestland (ORS 308A.703)			2,037.91	2,037.91
31 Western Oregon Small Tract Option (ORS 308A.703)			0.00	0.00
32 Open Space (ORS 308.770)			0.00	0.00
33				
34 Historic Property (ORS 358.525)			0.00	0.00
35 Other _____			0.00	0.00
36 Late Filing Fee County Only (ORS 308.302)			0.00	0.00
37 Roll Corrections (ORS 311.206), incl. omitted property/other roll corrections, but excl. roll corrections under ORS 311.208.			630.69	630.69
38 TOTAL ADDITIONAL TAXES/PENALTIES (lines 29 thru 37)			7,310.48	7,310.48

39 TOTAL TO BE RECEIVED (line 28 plus line 38)	1,790,585.48	0.00	0.00	904,841.69	2,695,427.17
---	--------------	------	------	------------	--------------

40 Percentage Schedule (ORS 311.390) [OPTIONAL]					0.4801875%
---	--	--	--	--	------------

* If district has multiple Local Option or Bond levies, please show each levy on a separate 4a page (see instructions about combining in some cases).

** For urban renewal special levies, enter zero on this line: excess value is **not** subtracted.

*** Line 12/Line 17 computation applies ONLY to dollar levies; if district has a rate levy, enter the tax rate used.

**** Enter only the district or U.R. special levy compression loss. Urban renewal division of tax compression loss is reported on table 4e. See instructions.

TABLE 4a - DETAIL OF TAXING DISTRICT LEVIES
Tax Year 2003-04

County: Washington

1 Taxing District Code	340416000
2 Taxing District Name (Co. No.)	Beaverton School District #48J (19)
3 Counties in which District lies	Multnomah

4 Levy Approved <u>Before</u> or <u>After</u> 10/6/01	"GAP" BONDS OR				TOTAL
	PERMANENT	LOCAL OPTION	UR SPECIAL LEVY	BONDS	
	Inside M5 Limit	Inside M5 Limit	Inside M5 Limit	Outside M5 Limit	
Ad Valorem Tax Levies					
5 Permanent Levy (if dollar amount)					0.00
6 Local Option Levy (if dollar amount)*					0.00
7 "GAP" Bond Levy					0.00
8 Urban Renewal Special Levy					0.00
9 Bond Levy*				29,178,575.00	29,178,575.00
10 TOTAL DOLLAR LEVY (add lines 5 thru 9)	0.00	0.00	0.00	29,178,575.00	29,178,575.00

Adjustments					
11 Amount Raised in Other Counties	0.00	0.00	0.00	129,619.46	129,619.46
12 NET DOLLAR LEVY FOR TAX RATE (line 10 minus line 11)	0.00	0.00	0.00	29,048,955.54	29,048,955.54

Taxable Property Value (if an urban renewal plan is involved, report reduced rate levies separately)	
13 Total Assessed Value	15,984,922,224
14 Add: Non-Profit Housing Value	0
15 Add: Fish and Wildlife Value	0
16 Subtract: Urban Renewal Excess (amt. used only)**	0
17 VALUE TO COMPUTE THE TAX RATE	15,984,922,224

Tax Computations					
18 Tax Rate (for dollar levies, line 12 divided by line 17)***	4.6930	1.5000	0.0000	1.8172	8.0102
19 Amount Tax Rate Will Raise (line 17 times line 18)	75,017,240.00	23,977,383.34	0.00	29,047,800.67	128,042,424.01
20 Truncation Loss (for dollar levies only) (line 12 minus line 19)	0.00	0.00	0.00	1,154.87	1,154.87
21 Total Timber Offset Amount (county district only)	0.00				0.00
22 Timber Tax Rate (line 21 divided by line 17)	0.0000				0.0000
23 Billing Rate (line 18 minus line 22)	4.6930	1.5000	0.0000	1.8172	8.0102
24 Calculated Tax for Extension for District (line 23 times line 17)	75,017,240.00	23,977,383.34	0.00	29,047,800.67	128,042,424.01
24a Gain from UR Division of Tax Rate Truncation	0.00	0.00	0.00	0.00	0.00
24b Gain or Loss from UR Division of Tax Across Counties	0.00	0.00	0.00	0.00	0.00
24c Net Tax for Extension (24 + 24a + 24b)	75,017,240.00	23,977,383.34	0.00	29,047,800.67	128,042,424.01
25 Actual Tax Extended for District	75,017,244.57	23,977,554.92	0.00	29,047,806.43	128,042,605.92
26 District's Gain or Loss from Individual Extension (25 - 24c)	4.57	171.58	0.00	5.76	181.91
27 District's Compression Loss (Enter as a negative number)****	-197,565.54	-5,202,128.33	0.00	0.00	-5,399,693.87
28 DISTRICT TAXES IMPOSED (line 24c+line 26+line 27)	74,819,679.03	18,775,426.59	0.00	29,047,806.43	122,642,912.05

Additional Taxes/Penalties	
29 Farmland (ORS 308A.703)	189,467.38
30 Forestland (ORS 308A.703)	31,883.64
31 Western Oregon Small Tract Option (ORS 308A.703)	0.00
32 Open Space (ORS 308.770)	0.00
33	
34 Historic Property (ORS 358.525)	0.00
35 Other _____	0.00
36 Late Filing Fee County Only (ORS 308.302)	0.00
37 Roll Corrections (ORS 311.206), incl. omitted property/other roll corrections, but excl. roll corrections under ORS 311.208.	61,115.97
38 TOTAL ADDITIONAL TAXES/PENALTIES (lines 29 thru 37)	282,466.99
39 TOTAL TO BE RECEIVED (line 28 plus line 38)	74,819,679.03
40 Percentage Schedule (ORS 311.390) [OPTIONAL]	21.8990240%

* If district has multiple Local Option or Bond levies, please show each levy on a separate 4a page (see instructions about combining in some cases).

** For urban renewal special levies, enter zero on this line: excess value is **not** subtracted.

*** Line 12/Line 17 computation applies ONLY to dollar levies; if district has a rate levy, enter the tax rate used.

**** Enter only the district or U.R. special levy compression loss. Urban renewal division of tax compression loss is reported on table 4e. See instructions.

TABLE 4a - DETAIL OF TAXING DISTRICT LEVIES
Tax Year 2003-04

County: Washington

1 Taxing District Code	340412000
2 Taxing District Name (Co. No.)	Forest Grove School District #15 (14)
3 Counties in which District lies	

4 Levy Approved <u>Before</u> or <u>After</u> 10/6/01	"GAP" BONDS OR				TOTAL
	PERMANENT	LOCAL OPTION	UR SPECIAL LEVY	BONDS	
	Inside M5 Limit	Inside M5 Limit	Inside M5 Limit	Outside M5 Limit	
Ad Valorem Tax Levies					
5 Permanent Levy (if dollar amount)					0.00
6 Local Option Levy (if dollar amount)*					0.00
7 "GAP" Bond Levy					0.00
8 Urban Renewal Special Levy					0.00
9 Bond Levy*				4,929,359.00	4,929,359.00
10 TOTAL DOLLAR LEVY (add lines 5 thru 9)	0.00	0.00	0.00	4,929,359.00	4,929,359.00

Adjustments					
11 Amount Raised in Other Counties	0.00	0.00	0.00	0.00	0.00
12 NET DOLLAR LEVY FOR TAX RATE (line 10 minus line 11)	0.00	0.00	0.00	4,929,359.00	4,929,359.00

Taxable Property Value (if an urban renewal plan is involved, report reduced rate levies separately)		
13 Total Assessed Value		1,463,002,473
14 Add: Non-Profit Housing Value		0
15 Add: Fish and Wildlife Value		0
16 Subtract: Urban Renewal Excess (amt. used only)**		0
17 VALUE TO COMPUTE THE TAX RATE		1,463,002,473

Tax Computations					
18 Tax Rate (for dollar levies, line 12 divided by line 17)***	4.9142	0.0000	0.0000	3.3693	8.2835
19 Amount Tax Rate Will Raise (line 17 times line 18)	7,189,486.75	0.00	0.00	4,929,294.23	12,118,780.98
20 Truncation Loss (for dollar levies only) (line 12 minus line 19)	0.00	0.00	0.00	64.77	64.77
21 Total Timber Offset Amount (county district only)	0.00				0.00
22 Timber Tax Rate (line 21 divided by line 17)	0.0000				0.0000
23 Billing Rate (line 18 minus line 22)	4.9142	0.0000	0.0000	3.3693	8.2835
24 Calculated Tax for Extension for District (line 23 times line 17)	7,189,486.75	0.00	0.00	4,929,294.23	12,118,780.98
24a Gain from UR Division of Tax Rate Truncation	0.00	0.00	0.00	0.00	0.00
24b Gain or Loss from UR Division of Tax Across Counties	0.00	0.00	0.00	0.00	0.00
24c Net Tax for Extension (24 + 24a + 24b)	7,189,486.75	0.00	0.00	4,929,294.23	12,118,780.98
25 Actual Tax Extended for District	7,189,486.72	0.00	0.00	4,929,295.11	12,118,781.83
26 District's Gain or Loss from Individual Extension (25 - 24c)	-0.03	0.00	0.00	0.88	0.85
27 District's Compression Loss (Enter as a negative number)****	-93,994.83	0.00	0.00	0.00	-93,994.83
28 DISTRICT TAXES IMPOSED (line 24c+line 26+line 27)	7,095,491.89	0.00	0.00	4,929,295.11	12,024,787.00

Additional Taxes/Penalties					
29 Farmland (ORS 308A.703)			33,008.04	33,008.04	
30 Forestland (ORS 308A.703)			3,749.55	3,749.55	
31 Western Oregon Small Tract Option (ORS 308A.703)			1,310.14	1,310.14	
32 Open Space (ORS 308.770)			0.00	0.00	
33					
34 Historic Property (ORS 358.525)			0.00	0.00	
35 Other _____			23,044.29	23,044.29	
36 Late Filing Fee County Only (ORS 308.302)			0.00	0.00	
37 Roll Corrections (ORS 311.206), incl. omitted property/other roll corrections, but excl. roll corrections under ORS 311.208.			3,459.17	3,459.17	
38 TOTAL ADDITIONAL TAXES/PENALTIES (lines 29 thru 37)			64,571.19	64,571.19	
39 TOTAL TO BE RECEIVED (line 28 plus line 38)	7,095,491.89	0.00	0.00	4,993,866.30	12,089,358.19
40 Percentage Schedule (ORS 311.390) [OPTIONAL]				2.1537062%	

* If district has multiple Local Option or Bond levies, please show each levy on a separate 4a page (see instructions about combining in some cases).

** For urban renewal special levies, enter zero on this line: excess value is **not** subtracted.

*** Line 12/Line 17 computation applies ONLY to dollar levies; if district has a rate levy, enter the tax rate used.

**** Enter only the district or U.R. special levy compression loss. Urban renewal division of tax compression loss is reported on table 4e. See instructions.

TABLE 4a - DETAIL OF TAXING DISTRICT LEVIES
Tax Year 2003-04

County: Washington

1 Taxing District Code	340420000
2 Taxing District Name (Co. No.)	Gaston School District #511J (27)
3 Counties in which District lies	Yamhill

4 Levy Approved <u>Before</u> or <u>After</u> 10/6/01	"GAP" BONDS OR				TOTAL
	PERMANENT	LOCAL OPTION	UR SPECIAL LEVY	BONDS	
	Inside M5 Limit	Inside M5 Limit	Inside M5 Limit	Outside M5 Limit	
Ad Valorem Tax Levies					
5 Permanent Levy (if dollar amount)					0.00
6 Local Option Levy (if dollar amount)*					0.00
7 "GAP" Bond Levy					0.00
8 Urban Renewal Special Levy					0.00
9 Bond Levy*				54,145.00	54,145.00
10 TOTAL DOLLAR LEVY (add lines 5 thru 9)	0.00	0.00	0.00	54,145.00	54,145.00

Adjustments					
11 Amount Raised in Other Counties	0.00	0.00	0.00	9,608.58	9,608.58
12 NET DOLLAR LEVY FOR TAX RATE (line 10 minus line 11)	0.00	0.00	0.00	44,536.42	44,536.42

Taxable Property Value (if an urban renewal plan is involved, report reduced rate levies separately)		
13 Total Assessed Value		116,445.077
14 Add: Non-Profit Housing Value		0
15 Add: Fish and Wildlife Value		0
16 Subtract: Urban Renewal Excess (amt. used only)**		0
17 VALUE TO COMPUTE THE TAX RATE		116,445.077

Tax Computations					
18 Tax Rate (for dollar levies, line 12 divided by line 17)***	5.0494	0.0000	0.0000	0.3824	5.4318
19 Amount Tax Rate Will Raise (line 17 times line 18)	587,977.77	0.00	0.00	44,528.60	632,506.37
20 Truncation Loss (for dollar levies only) (line 12 minus line 19)	0.00	0.00	0.00	7.82	7.82
21 Total Timber Offset Amount (county district only)	0.00				0.00
22 Timber Tax Rate (line 21 divided by line 17)	0.0000				0.0000
23 Billing Rate (line 18 minus line 22)	5.0494	0.0000	0.0000	0.3824	5.4318
24 Calculated Tax for Extension for District (line 23 times line 17)	587,977.77	0.00	0.00	44,528.60	632,506.37
24a Gain from UR Division of Tax Rate Truncation	0.00	0.00	0.00	0.00	0.00
24b Gain or Loss from UR Division of Tax Across Counties	0.00	0.00	0.00	0.00	0.00
24c Net Tax for Extension (24 + 24a + 24b)	587,977.77	0.00	0.00	44,528.60	632,506.37
25 Actual Tax Extended for District	587,977.83	0.00	0.00	44,528.76	632,506.59
26 District's Gain or Loss from Individual Extension (25 - 24c)	0.06	0.00	0.00	0.16	0.22
27 District's Compression Loss (Enter as a negative number)****	-5,132.44	0.00	0.00	0.00	-5,132.44
28 DISTRICT TAXES IMPOSED (line 24c+line 26+line 27)	582,845.39	0.00	0.00	44,528.76	627,374.15

Additional Taxes/Penalties				
29 Farmland (ORS 308A.703)			3,313.03	3,313.03
30 Forestland (ORS 308A.703)			0.00	0.00
31 Western Oregon Small Tract Option (ORS 308A.703)			541.71	541.71
32 Open Space (ORS 308.770)			0.00	0.00
33				
34 Historic Property (ORS 358.525)			0.00	0.00
35 Other _____			0.00	0.00
36 Late Filing Fee County Only (ORS 308.302)			0.00	0.00
37 Roll Corrections (ORS 311.206), incl. omitted property/other roll corrections, but excl. roll corrections under ORS 311.208.			0.00	0.00
38 TOTAL ADDITIONAL TAXES/PENALTIES (lines 29 thru 37)			3,854.74	3,854.74

39 TOTAL TO BE RECEIVED (line 28 plus line 38)	582,845.39	0.00	0.00	48,383.50	631,228.89
---	------------	------	------	-----------	------------

40 Percentage Schedule (ORS 311.390) [OPTIONAL]					0.1124528%
---	--	--	--	--	------------

* If district has multiple Local Option or Bond levies, please show each levy on a separate 4a page (see instructions about combining in some cases).

** For urban renewal special levies, enter zero on this line: excess value is **not** subtracted.

*** Line 12/Line 17 computation applies ONLY to dollar levies; if district has a rate levy, enter the tax rate used.

**** Enter only the district or U.R. special levy compression loss. Urban renewal division of tax compression loss is reported on table 4e. See instructions.

TABLE 4a - DETAIL OF TAXING DISTRICT LEVIES
Tax Year 2003-04

County: Washington

1 Taxing District Code	340421000
2 Taxing District Name (Co. No.)	Hillsboro School District #1J (28)
3 Counties in which District lies	Multnomah-Yamhill

4 Levy Approved <u>Before</u> or <u>After</u> 10/6/01	"GAP" BONDS OR				TOTAL
	PERMANENT	LOCAL OPTION	UR SPECIAL LEVY	BONDS	
	Inside M5 Limit	Inside M5 Limit	Inside M5 Limit	Outside M5 Limit	
Ad Valorem Tax Levies					
5 Permanent Levy (if dollar amount)					0.00
6 Local Option Levy (if dollar amount)*					0.00
7 "GAP" Bond Levy					0.00
8 Urban Renewal Special Levy					0.00
9 Bond Levy*				13,936,170.00	13,936,170.00
10 TOTAL DOLLAR LEVY (add lines 5 thru 9)	0.00	0.00	0.00	13,936,170.00	13,936,170.00

Adjustments					
11 Amount Raised in Other Counties	0.00	0.00	0.00	1,450.15	1,450.15
12 NET DOLLAR LEVY FOR TAX RATE (line 10 minus line 11)	0.00	0.00	0.00	13,934,719.85	13,934,719.85

Taxable Property Value (if an urban renewal plan is involved, report reduced rate levies separately)		
13 Total Assessed Value		8,244,000,065
14 Add: Non-Profit Housing Value		0
15 Add: Fish and Wildlife Value		0
16 Subtract: Urban Renewal Excess (amt. used only)**		0
17 VALUE TO COMPUTE THE TAX RATE		8,244,000,065

Tax Computations					
18 Tax Rate (for dollar levies, line 12 divided by line 17)***	4.9749	0.0000	0.0000	1.6902	6.6651
19 Amount Tax Rate Will Raise (line 17 times line 18)	41,013,075.92	0.00	0.00	13,934,008.91	54,947,084.83
20 Truncation Loss (for dollar levies only) (line 12 minus line 19)	0.00	0.00	0.00	710.94	710.94
21 Total Timber Offset Amount (county district only)	0.00				0.00
22 Timber Tax Rate (line 21 divided by line 17)	0.0000				0.0000
23 Billing Rate (line 18 minus line 22)	4.9749	0.0000	0.0000	1.6902	6.6651
24 Calculated Tax for Extension for District (line 23 times line 17)	41,013,075.92	0.00	0.00	13,934,008.91	54,947,084.83
24a Gain from UR Division of Tax Rate Truncation	0.00	0.00	0.00	0.00	0.00
24b Gain or Loss from UR Division of Tax Across Counties	0.00	0.00	0.00	0.00	0.00
24c Net Tax for Extension (24 + 24a + 24b)	41,013,075.92	0.00	0.00	13,934,008.91	54,947,084.83
25 Actual Tax Extended for District	41,013,077.96	0.00	0.00	13,934,011.22	54,947,089.18
26 District's Gain or Loss from Individual Extension (25 - 24c)	2.04	0.00	0.00	2.31	4.35
27 District's Compression Loss (Enter as a negative number)****	-813,557.16	0.00	0.00	0.00	-813,557.16
28 DISTRICT TAXES IMPOSED (line 24c+line 26+line 27)	40,199,520.80	0.00	0.00	13,934,011.22	54,133,532.02

Additional Taxes/Penalties					
29 Farmland (ORS 308A.703)			48,633.26	48,633.26	
30 Forestland (ORS 308A.703)			5,280.36	5,280.36	
31 Western Oregon Small Tract Option (ORS 308A.703)			9,371.04	9,371.04	
32 Open Space (ORS 308.770)			0.00	0.00	
33					
34 Historic Property (ORS 358.525)			0.00	0.00	
35 Other _____			0.00	0.00	
36 Late Filing Fee County Only (ORS 308.302)			0.00	0.00	
37 Roll Corrections (ORS 311.206), incl. omitted property/other roll corrections, but excl. roll corrections under ORS 311.208.			96,788.81	96,788.81	
38 TOTAL ADDITIONAL TAXES/PENALTIES (lines 29 thru 37)			160,073.47	160,073.47	
39 TOTAL TO BE RECEIVED (line 28 plus line 38)	40,199,520.80	0.00	0.00	14,094,084.69	54,293,605.49
40 Percentage Schedule (ORS 311.390) [OPTIONAL]				9.6723474%	

* If district has multiple Local Option or Bond levies, please show each levy on a separate 4a page (see instructions about combining in some cases).

** For urban renewal special levies, enter zero on this line: excess value is **not** subtracted.

*** Line 12/Line 17 computation applies ONLY to dollar levies; if district has a rate levy, enter the tax rate used.

**** Enter only the district or U.R. special levy compression loss. Urban renewal division of tax compression loss is reported on table 4e. See instructions.

TABLE 4a - DETAIL OF TAXING DISTRICT LEVIES
Tax Year 2003-04

County: Washington

1 Taxing District Code	340421400
2 Taxing District Name (Co. No.)	Hillsboro SD - Farmington View Elementary Bond (21)
3 Counties in which District lies	Yamhill

4 Levy Approved <u>Before</u> or <u>After</u> 10/6/01	"GAP" BONDS OR				TOTAL
	PERMANENT	LOCAL OPTION	UR SPECIAL LEVY	BONDS	
	Inside M5 Limit	Inside M5 Limit	Inside M5 Limit	Outside M5 Limit	
Ad Valorem Tax Levies					
5 Permanent Levy (if dollar amount)					0.00
6 Local Option Levy (if dollar amount)*					0.00
7 "GAP" Bond Levy					0.00
8 Urban Renewal Special Levy					0.00
9 Bond Levy*				89,362.00	89,362.00
10 TOTAL DOLLAR LEVY (add lines 5 thru 9)	0.00	0.00	0.00	89,362.00	89,362.00

Adjustments					
11 Amount Raised in Other Counties	0.00	0.00	0.00	226.70	226.70
12 NET DOLLAR LEVY FOR TAX RATE (line 10 minus line 11)	0.00	0.00	0.00	89,135.30	89,135.30

Taxable Property Value (if an urban renewal plan is involved, report reduced rate levies separately)		
13 Total Assessed Value		245,748,636
14 Add: Non-Profit Housing Value		0
15 Add: Fish and Wildlife Value		0
16 Subtract: Urban Renewal Excess (amt. used only)**		0
17 VALUE TO COMPUTE THE TAX RATE		245,748,636

Tax Computations					
18 Tax Rate (for dollar levies, line 12 divided by line 17)***	0.0000	0.0000	0.0000	0.3627	0.3627
19 Amount Tax Rate Will Raise (line 17 times line 18)	0.00	0.00	0.00	89,133.03	89,133.03
20 Truncation Loss (for dollar levies only) (line 12 minus line 19)	0.00	0.00	0.00	2.27	2.27
21 Total Timber Offset Amount (county district only)	0.00				0.00
22 Timber Tax Rate (line 21 divided by line 17)	0.0000				0.0000
23 Billing Rate (line 18 minus line 22)	0.0000	0.0000	0.0000	0.3627	0.3627
24 Calculated Tax for Extension for District (line 23 times line 17)	0.00	0.00	0.00	89,133.03	89,133.03
24a Gain from UR Division of Tax Rate Truncation	0.00	0.00	0.00	0.00	0.00
24b Gain or Loss from UR Division of Tax Across Counties	0.00	0.00	0.00	0.00	0.00
24c Net Tax for Extension (24 + 24a + 24b)	0.00	0.00	0.00	89,133.03	89,133.03
25 Actual Tax Extended for District	0.00	0.00	0.00	89,133.16	89,133.16
26 District's Gain or Loss from Individual Extension (25 - 24c)	0.00	0.00	0.00	0.13	0.13
27 District's Compression Loss (Enter as a negative number)****	0.00	0.00	0.00	0.00	0.00
28 DISTRICT TAXES IMPOSED (line 24c+line 26+line 27)	0.00	0.00	0.00	89,133.16	89,133.16

Additional Taxes/Penalties				
29 Farmland (ORS 308A.703)			143.98	143.98
30 Forestland (ORS 308A.703)			0.00	0.00
31 Western Oregon Small Tract Option (ORS 308A.703)			0.00	0.00
32 Open Space (ORS 308.770)			0.00	0.00
33				
34 Historic Property (ORS 358.525)			0.00	0.00
35 Other _____			0.00	0.00
36 Late Filing Fee County Only (ORS 308.302)			0.00	0.00
37 Roll Corrections (ORS 311.206), incl. omitted property/other roll corrections, but excl. roll corrections under ORS 311.208.			32.09	32.09
38 TOTAL ADDITIONAL TAXES/PENALTIES (lines 29 thru 37)			176.07	176.07

39 TOTAL TO BE RECEIVED (line 28 plus line 38)	0.00	0.00	0.00	89,309.23	89,309.23
---	------	------	------	-----------	-----------

40 Percentage Schedule (ORS 311.390) [OPTIONAL]					0.0159103%
---	--	--	--	--	------------

* If district has multiple Local Option or Bond levies, please show each levy on a separate 4a page (see instructions about combining in some cases).

** For urban renewal special levies, enter zero on this line: excess value is **not** subtracted.

*** Line 12/Line 17 computation applies ONLY to dollar levies; if district has a rate levy, enter the tax rate used.

**** Enter only the district or U.R. special levy compression loss. Urban renewal division of tax compression loss is reported on table 4e. See instructions.

TABLE 4a - DETAIL OF TAXING DISTRICT LEVIES
Tax Year 2003-04

County: Washington

1 Taxing District Code	340421200
2 Taxing District Name (Co. No.)	Hillsboro SD - Hillsboro Elementary Bond (12)
3 Counties in which District lies	

4 Levy Approved <u>Before</u> or <u>After</u> 10/6/01	"GAP" BONDS OR				TOTAL
	PERMANENT	LOCAL OPTION	UR SPECIAL LEVY	BONDS	
	Inside M5 Limit	Inside M5 Limit	Inside M5 Limit	Outside M5 Limit	
Ad Valorem Tax Levies					
5 Permanent Levy (if dollar amount)					0.00
6 Local Option Levy (if dollar amount)*					0.00
7 "GAP" Bond Levy					0.00
8 Urban Renewal Special Levy					0.00
9 Bond Levy*				476,596.00	476,596.00
10 TOTAL DOLLAR LEVY (add lines 5 thru 9)	0.00	0.00	0.00	476,596.00	476,596.00

Adjustments					
11 Amount Raised in Other Counties	0.00	0.00	0.00	0.00	0.00
12 NET DOLLAR LEVY FOR TAX RATE (line 10 minus line 11)	0.00	0.00	0.00	476,596.00	476,596.00

Taxable Property Value (if an urban renewal plan is involved, report reduced rate levies separately)		
13 Total Assessed Value		3,726,583,648
14 Add: Non-Profit Housing Value		0
15 Add: Fish and Wildlife Value		0
16 Subtract: Urban Renewal Excess (amt. used only)**		0
17 VALUE TO COMPUTE THE TAX RATE		3,726,583,648

Tax Computations					
18 Tax Rate (for dollar levies, line 12 divided by line 17)***	0.0000	0.0000	0.0000	0.1278	0.1278
19 Amount Tax Rate Will Raise (line 17 times line 18)	0.00	0.00	0.00	476,257.39	476,257.39
20 Truncation Loss (for dollar levies only) (line 12 minus line 19)	0.00	0.00	0.00	338.61	338.61
21 Total Timber Offset Amount (county district only)	0.00				0.00
22 Timber Tax Rate (line 21 divided by line 17)	0.0000				0.0000
23 Billing Rate (line 18 minus line 22)	0.0000	0.0000	0.0000	0.1278	0.1278
24 Calculated Tax for Extension for District (line 23 times line 17)	0.00	0.00	0.00	476,257.39	476,257.39
24a Gain from UR Division of Tax Rate Truncation	0.00	0.00	0.00	0.00	0.00
24b Gain or Loss from UR Division of Tax Across Counties	0.00	0.00	0.00	0.00	0.00
24c Net Tax for Extension (24 + 24a + 24b)	0.00	0.00	0.00	476,257.39	476,257.39
25 Actual Tax Extended for District	0.00	0.00	0.00	476,257.83	476,257.83
26 District's Gain or Loss from Individual Extension (25 - 24c)	0.00	0.00	0.00	0.44	0.44
27 District's Compression Loss (Enter as a negative number)****	0.00	0.00	0.00	0.00	0.00
28 DISTRICT TAXES IMPOSED (line 24c+line 26+line 27)	0.00	0.00	0.00	476,257.83	476,257.83

Additional Taxes/Penalties				
29 Farmland (ORS 308A.703)			308.27	308.27
30 Forestland (ORS 308A.703)			0.46	0.46
31 Western Oregon Small Tract Option (ORS 308A.703)			69.33	69.33
32 Open Space (ORS 308.770)			0.00	0.00
33				
34 Historic Property (ORS 358.525)			0.00	0.00
35 Other _____			0.00	0.00
36 Late Filing Fee County Only (ORS 308.302)			0.00	0.00
37 Roll Corrections (ORS 311.206), incl. omitted property/other roll corrections, but excl. roll corrections under ORS 311.208.			495.27	495.27
38 TOTAL ADDITIONAL TAXES/PENALTIES (lines 29 thru 37)			873.33	873.33

39 TOTAL TO BE RECEIVED (line 28 plus line 38)	0.00	0.00	0.00	477,131.16	477,131.16
---	------	------	------	------------	------------

40 Percentage Schedule (ORS 311.390) [OPTIONAL]					0.0850004%
---	--	--	--	--	------------

* If district has multiple Local Option or Bond levies, please show each levy on a separate 4a page (see instructions about combining in some cases).

** For urban renewal special levies, enter zero on this line: excess value is **not** subtracted.

*** Line 12/Line 17 computation applies ONLY to dollar levies; if district has a rate levy, enter the tax rate used.

**** Enter only the district or U.R. special levy compression loss. Urban renewal division of tax compression loss is reported on table 4e. See instructions.

TABLE 4a - DETAIL OF TAXING DISTRICT LEVIES
Tax Year 2003-04

County: Washington

1 Taxing District Code	340421500
2 Taxing District Name (Co. No.)	Hillsboro SD - North Plains Elementary Bonds (22)
3 Counties in which District lies	Multnomah

4 Levy Approved <u>Before</u> or <u>After</u> 10/6/01	"GAP" BONDS OR				TOTAL
	PERMANENT	LOCAL OPTION	UR SPECIAL LEVY	BONDS	
	Inside M5 Limit	Inside M5 Limit	Inside M5 Limit	Outside M5 Limit	
Ad Valorem Tax Levies					
5 Permanent Levy (if dollar amount)					0.00
6 Local Option Levy (if dollar amount)*					0.00
7 "GAP" Bond Levy					0.00
8 Urban Renewal Special Levy					0.00
9 Bond Levy*				76,596.00	76,596.00
10 TOTAL DOLLAR LEVY (add lines 5 thru 9)	0.00	0.00	0.00	76,596.00	76,596.00

Adjustments					
11 Amount Raised in Other Counties	0.00	0.00	0.00	68.59	68.59
12 NET DOLLAR LEVY FOR TAX RATE (line 10 minus line 11)	0.00	0.00	0.00	76,527.41	76,527.41

Taxable Property Value (if an urban renewal plan is involved, report reduced rate levies separately)		
13 Total Assessed Value		259,872,008
14 Add: Non-Profit Housing Value		0
15 Add: Fish and Wildlife Value		0
16 Subtract: Urban Renewal Excess (amt. used only)**		0
17 VALUE TO COMPUTE THE TAX RATE		259,872,008

Tax Computations					
18 Tax Rate (for dollar levies, line 12 divided by line 17)***	0.0000	0.0000	0.0000	0.2944	0.2944
19 Amount Tax Rate Will Raise (line 17 times line 18)	0.00	0.00	0.00	76,506.32	76,506.32
20 Truncation Loss (for dollar levies only) (line 12 minus line 19)	0.00	0.00	0.00	21.09	21.09
21 Total Timber Offset Amount (county district only)	0.00				0.00
22 Timber Tax Rate (line 21 divided by line 17)	0.0000				0.0000
23 Billing Rate (line 18 minus line 22)	0.0000	0.0000	0.0000	0.2944	0.2944
24 Calculated Tax for Extension for District (line 23 times line 17)	0.00	0.00	0.00	76,506.32	76,506.32
24a Gain from UR Division of Tax Rate Truncation	0.00	0.00	0.00	0.00	0.00
24b Gain or Loss from UR Division of Tax Across Counties	0.00	0.00	0.00	0.00	0.00
24c Net Tax for Extension (24 + 24a + 24b)	0.00	0.00	0.00	76,506.32	76,506.32
25 Actual Tax Extended for District	0.00	0.00	0.00	76,506.45	76,506.45
26 District's Gain or Loss from Individual Extension (25 - 24c)	0.00	0.00	0.00	0.13	0.13
27 District's Compression Loss (Enter as a negative number)****	0.00	0.00	0.00	0.00	0.00
28 DISTRICT TAXES IMPOSED (line 24c+line 26+line 27)	0.00	0.00	0.00	76,506.45	76,506.45

Additional Taxes/Penalties				
29 Farmland (ORS 308A.703)			162.06	162.06
30 Forestland (ORS 308A.703)			7.81	7.81
31 Western Oregon Small Tract Option (ORS 308A.703)			254.21	254.21
32 Open Space (ORS 308.770)			0.00	0.00
33				
34 Historic Property (ORS 358.525)			0.00	0.00
35 Other _____			0.00	0.00
36 Late Filing Fee County Only (ORS 308.302)			0.00	0.00
37 Roll Corrections (ORS 311.206), incl. omitted property/other roll corrections, but excl. roll corrections under ORS 311.208.			91.15	91.15
38 TOTAL ADDITIONAL TAXES/PENALTIES (lines 29 thru 37)			515.23	515.23
39 TOTAL TO BE RECEIVED (line 28 plus line 38)	0.00	0.00	0.00	77,021.68
40 Percentage Schedule (ORS 311.390) [OPTIONAL]				0.0137213%

* If district has multiple Local Option or Bond levies, please show each levy on a separate 4a page (see instructions about combining in some cases).

** For urban renewal special levies, enter zero on this line: excess value is **not** subtracted.

*** Line 12/Line 17 computation applies ONLY to dollar levies; if district has a rate levy, enter the tax rate used.

**** Enter only the district or U.R. special levy compression loss. Urban renewal division of tax compression loss is reported on table 4e. See instructions.

TABLE 4a - DETAIL OF TAXING DISTRICT LEVIES
Tax Year 2003-04

County: Washington

1 Taxing District Code	340421300
2 Taxing District Name (Co. No.)	Hillsboro SD - Reedville Elementary Bond (16)
3 Counties in which District lies	

4 Levy Approved <u>Before</u> or <u>After</u> 10/6/01	"GAP" BONDS OR				TOTAL
	PERMANENT	LOCAL OPTION	UR SPECIAL LEVY	BONDS	
	Inside M5 Limit	Inside M5 Limit	Inside M5 Limit	Outside M5 Limit	
Ad Valorem Tax Levies					
5 Permanent Levy (if dollar amount)					0.00
6 Local Option Levy (if dollar amount)*					0.00
7 "GAP" Bond Levy					0.00
8 Urban Renewal Special Levy					0.00
9 Bond Levy*				545,745.00	545,745.00
10 TOTAL DOLLAR LEVY (add lines 5 thru 9)	0.00	0.00	0.00	545,745.00	545,745.00

Adjustments					
11 Amount Raised in Other Counties	0.00	0.00	0.00	0.00	0.00
12 NET DOLLAR LEVY FOR TAX RATE (line 10 minus line 11)	0.00	0.00	0.00	545,745.00	545,745.00

Taxable Property Value (if an urban renewal plan is involved, report reduced rate levies separately)		
13 Total Assessed Value		1,828,257,180
14 Add: Non-Profit Housing Value		0
15 Add: Fish and Wildlife Value		0
16 Subtract: Urban Renewal Excess (amt. used only)**		0
17 VALUE TO COMPUTE THE TAX RATE		1,828,257,180

Tax Computations					
18 Tax Rate (for dollar levies, line 12 divided by line 17)***	0.0000	0.0000	0.0000	0.2985	0.2985
19 Amount Tax Rate Will Raise (line 17 times line 18)	0.00	0.00	0.00	545,734.77	545,734.77
20 Truncation Loss (for dollar levies only) (line 12 minus line 19)	0.00	0.00	0.00	10.23	10.23
21 Total Timber Offset Amount (county district only)	0.00				0.00
22 Timber Tax Rate (line 21 divided by line 17)	0.0000				0.0000
23 Billing Rate (line 18 minus line 22)	0.0000	0.0000	0.0000	0.2985	0.2985
24 Calculated Tax for Extension for District (line 23 times line 17)	0.00	0.00	0.00	545,734.77	545,734.77
24a Gain from UR Division of Tax Rate Truncation	0.00	0.00	0.00	0.00	0.00
24b Gain or Loss from UR Division of Tax Across Counties	0.00	0.00	0.00	0.00	0.00
24c Net Tax for Extension (24 + 24a + 24b)	0.00	0.00	0.00	545,734.77	545,734.77
25 Actual Tax Extended for District	0.00	0.00	0.00	545,734.90	545,734.90
26 District's Gain or Loss from Individual Extension (25 - 24c)	0.00	0.00	0.00	0.13	0.13
27 District's Compression Loss (Enter as a negative number)****	0.00	0.00	0.00	0.00	0.00
28 DISTRICT TAXES IMPOSED (line 24c+line 26+line 27)	0.00	0.00	0.00	545,734.90	545,734.90

Additional Taxes/Penalties				
29 Farmland (ORS 308A.703)			137.60	137.60
30 Forestland (ORS 308A.703)			0.00	0.00
31 Western Oregon Small Tract Option (ORS 308A.703)			0.00	0.00
32 Open Space (ORS 308.770)			0.00	0.00
33				
34 Historic Property (ORS 358.525)			0.00	0.00
35 Other _____			0.00	0.00
36 Late Filing Fee County Only (ORS 308.302)			0.00	0.00
37 Roll Corrections (ORS 311.206), incl. omitted property/other roll corrections, but excl. roll corrections under ORS 311.208.			552.88	552.88
38 TOTAL ADDITIONAL TAXES/PENALTIES (lines 29 thru 37)			690.48	690.48
39 TOTAL TO BE RECEIVED (line 28 plus line 38)	0.00	0.00	0.00	546,425.38
40 Percentage Schedule (ORS 311.390) [OPTIONAL]				0.0973451%

* If district has multiple Local Option or Bond levies, please show each levy on a separate 4a page (see instructions about combining in some cases).

** For urban renewal special levies, enter zero on this line: excess value is **not** subtracted.

*** Line 12/Line 17 computation applies ONLY to dollar levies; if district has a rate levy, enter the tax rate used.

**** Enter only the district or U.R. special levy compression loss. Urban renewal division of tax compression loss is reported on table 4e. See instructions.

TABLE 4a - DETAIL OF TAXING DISTRICT LEVIES
Tax Year 2003-04

County: Washington

1 Taxing District Code	340118000
2 Taxing District Name (Co. No.)	Lake Oswego School District #7J (66)
3 Counties in which District lies	Multnomah-Clackamas

4 Levy Approved <u>Before</u> or <u>After</u> 10/6/01	PERMANENT	LOCAL OPTION	"GAP" BONDS OR UR SPECIAL LEVY	BONDS	TOTAL
	Inside M5 Limit	Inside M5 Limit	Inside M5 Limit	Outside M5 Limit	
Ad Valorem Tax Levies					
5 Permanent Levy (if dollar amount)					0.00
6 Local Option Levy (if dollar amount)*					0.00
7 "GAP" Bond Levy					0.00
8 Urban Renewal Special Levy					0.00
9 Bond Levy*				6,617,278.00	6,617,278.00
10 TOTAL DOLLAR LEVY (add lines 5 thru 9)	0.00	0.00	0.00	6,617,278.00	6,617,278.00

Adjustments					
11 Amount Raised in Other Counties	0.00	0.00	0.00	6,550,850.78	6,550,850.78
12 NET DOLLAR LEVY FOR TAX RATE (line 10 minus line 11)	0.00	0.00	0.00	66,427.22	66,427.22

Taxable Property Value (if an urban renewal plan is involved, report reduced rate levies separately)		
13 Total Assessed Value		44,811,817
14 Add: Non-Profit Housing Value		0
15 Add: Fish and Wildlife Value		0
16 Subtract: Urban Renewal Excess (amt. used only)**		0
17 VALUE TO COMPUTE THE TAX RATE		44,811,817

Tax Computations					
18 Tax Rate (for dollar levies, line 12 divided by line 17)***	4.4707	0.9500	0.0000	1.4823	6.9030
19 Amount Tax Rate Will Raise (line 17 times line 18)	200,340.19	42,571.23	0.00	66,424.56	309,335.98
20 Truncation Loss (for dollar levies only) (line 12 minus line 19)	0.00	0.00	0.00	2.66	2.66
21 Total Timber Offset Amount (county district only)	0.00				0.00
22 Timber Tax Rate (line 21 divided by line 17)	0.0000				0.0000
23 Billing Rate (line 18 minus line 22)	4.4707	0.9500	0.0000	1.4823	6.9030
24 Calculated Tax for Extension for District (line 23 times line 17)	200,340.19	42,571.23	0.00	66,424.56	309,335.98
24a Gain from UR Division of Tax Rate Truncation	0.00	0.00	0.00	0.00	0.00
24b Gain or Loss from UR Division of Tax Across Counties	-1,363.12	-289.04	0.00	-451.00	-2,103.16
24c Net Tax for Extension (24 + 24a + 24b)	198,977.07	42,282.19	0.00	65,973.56	307,232.82
25 Actual Tax Extended for District	198,977.02	42,282.37	0.00	65,973.59	307,232.98
26 District's Gain or Loss from Individual Extension (25 - 24c)	-0.05	0.18	0.00	0.03	0.16
27 District's Compression Loss (Enter as a negative number)****	-349.97	-10,608.17	0.00	0.00	-10,958.14
28 DISTRICT TAXES IMPOSED (line 24c+line 26+line 27)	198,627.05	31,674.20	0.00	65,973.59	296,274.84

Additional Taxes/Penalties					
29 Farmland (ORS 308A.703)				0.00	0.00
30 Forestland (ORS 308A.703)				0.00	0.00
31 Western Oregon Small Tract Option (ORS 308A.703)				0.00	0.00
32 Open Space (ORS 308.770)				0.00	0.00
33					
34 Historic Property (ORS 358.525)				0.00	0.00
35 Other _____				0.00	0.00
36 Late Filing Fee County Only (ORS 308.302)				0.00	0.00
37 Roll Corrections (ORS 311.206), incl. omitted property/other roll corrections, but excl. roll corrections under ORS 311.208.				0.00	0.00
38 TOTAL ADDITIONAL TAXES/PENALTIES (lines 29 thru 37)				0.00	0.00
39 TOTAL TO BE RECEIVED (line 28 plus line 38)	198,627.05	31,674.20	0.00	65,973.59	296,274.84
40 Percentage Schedule (ORS 311.390) [OPTIONAL]					0.0527810%

* If district has multiple Local Option or Bond levies, please show each levy on a separate 4a page (see instructions about combining in some cases).

** For urban renewal special levies, enter zero on this line: excess value is **not** subtracted.

*** Line 12/Line 17 computation applies ONLY to dollar levies; if district has a rate levy, enter the tax rate used.

**** Enter only the district or U.R. special levy compression loss. Urban renewal division of tax compression loss is reported on table 4e. See instructions.

TABLE 4a - DETAIL OF TAXING DISTRICT LEVIES
Tax Year 2003-04

County: Washington

1 Taxing District Code	340429000
2 Taxing District Name (Co. No.)	Newberg School District #46J (18)
3 Counties in which District lies	Clackamas-Yamhill

4 Levy Approved <u>Before</u> or <u>After</u> 10/6/01	PERMANENT	LOCAL OPTION	"GAP" BONDS OR UR SPECIAL LEVY	BONDS	TOTAL
	Inside M5 Limit	Inside M5 Limit	Inside M5 Limit	Outside M5 Limit	
Ad Valorem Tax Levies					
5 Permanent Levy (if dollar amount)					0.00
6 Local Option Levy (if dollar amount)*					0.00
7 "GAP" Bond Levy					0.00
8 Urban Renewal Special Levy					0.00
9 Bond Levy*				7,742,867.00	7,742,867.00
10 TOTAL DOLLAR LEVY (add lines 5 thru 9)	0.00	0.00	0.00	7,742,867.00	7,742,867.00

Adjustments					
11 Amount Raised in Other Counties	0.00	0.00	0.00	7,480,119.39	7,480,119.39
12 NET DOLLAR LEVY FOR TAX RATE (line 10 minus line 11)	0.00	0.00	0.00	262,747.61	262,747.61

Taxable Property Value (if an urban renewal plan is involved, report reduced rate levies separately)		
13 Total Assessed Value		63,234,968
14 Add: Non-Profit Housing Value		0
15 Add: Fish and Wildlife Value		0
16 Subtract: Urban Renewal Excess (amt. used only)**		0
17 VALUE TO COMPUTE THE TAX RATE		63,234,968

Tax Computations					
18 Tax Rate (for dollar levies, line 12 divided by line 17)***	4.6616	0.0000	0.0000	4.1550	8.8166
19 Amount Tax Rate Will Raise (line 17 times line 18)	294,776.13	0.00	0.00	262,741.29	557,517.42
20 Truncation Loss (for dollar levies only) (line 12 minus line 19)	0.00	0.00	0.00	6.32	6.32
21 Total Timber Offset Amount (county district only)	0.00				0.00
22 Timber Tax Rate (line 21 divided by line 17)	0.0000				0.0000
23 Billing Rate (line 18 minus line 22)	4.6616	0.0000	0.0000	4.1550	8.8166
24 Calculated Tax for Extension for District (line 23 times line 17)	294,776.13	0.00	0.00	262,741.29	557,517.42
24a Gain from UR Division of Tax Rate Truncation	0.00	0.00	0.00	0.00	0.00
24b Gain or Loss from UR Division of Tax Across Counties	0.00	0.00	0.00	0.00	0.00
24c Net Tax for Extension (24 + 24a + 24b)	294,776.13	0.00	0.00	262,741.29	557,517.42
25 Actual Tax Extended for District	294,776.17	0.00	0.00	262,741.48	557,517.65
26 District's Gain or Loss from Individual Extension (25 - 24c)	0.04	0.00	0.00	0.19	0.23
27 District's Compression Loss (Enter as a negative number)****	-1,171.11	0.00	0.00	0.00	-1,171.11
28 DISTRICT TAXES IMPOSED (line 24c+line 26+line 27)	293,605.06	0.00	0.00	262,741.48	556,346.54

Additional Taxes/Penalties					
29 Farmland (ORS 308A.703)				0.00	0.00
30 Forestland (ORS 308A.703)				0.00	0.00
31 Western Oregon Small Tract Option (ORS 308A.703)				4,196.57	4,196.57
32 Open Space (ORS 308.770)				0.00	0.00
33					
34 Historic Property (ORS 358.525)				0.00	0.00
35 Other _____				0.00	0.00
36 Late Filing Fee County Only (ORS 308.302)				0.00	0.00
37 Roll Corrections (ORS 311.206), incl. omitted property/other roll corrections, but excl. roll corrections under ORS 311.208.				0.00	0.00
38 TOTAL ADDITIONAL TAXES/PENALTIES (lines 29 thru 37)				4,196.57	4,196.57
39 TOTAL TO BE RECEIVED (line 28 plus line 38)	293,605.06	0.00	0.00	266,938.05	560,543.11
40 Percentage Schedule (ORS 311.390) [OPTIONAL]					0.0998602%

* If district has multiple Local Option or Bond levies, please show each levy on a separate 4a page (see instructions about combining in some cases).

** For urban renewal special levies, enter zero on this line: excess value is **not** subtracted.

*** Line 12/Line 17 computation applies ONLY to dollar levies; if district has a rate levy, enter the tax rate used.

**** Enter only the district or U.R. special levy compression loss. Urban renewal division of tax compression loss is reported on table 4e. See instructions.

TABLE 4a - DETAIL OF TAXING DISTRICT LEVIES
Tax Year 2003-04

County: Washington

1 Taxing District Code	340346000
2 Taxing District Name (Co. No.)	Portland District #1-1J (25)
3 Counties in which District lies	Multnomah-Clackamas

4 Levy Approved <u>Before</u> or <u>After</u> 10/6/01	"GAP" BONDS OR				TOTAL
	PERMANENT	LOCAL OPTION	UR SPECIAL LEVY	BONDS	
	Inside M5 Limit	Inside M5 Limit	Inside M5 Limit	Outside M5 Limit	
Ad Valorem Tax Levies					
5 Permanent Levy (if dollar amount)					0.00
6 Local Option Levy (if dollar amount)*					0.00
7 "GAP" Bond Levy			12,325,000.00		12,325,000.00
8 Urban Renewal Special Levy					0.00
9 Bond Levy*				34,750,000.00	34,750,000.00
10 TOTAL DOLLAR LEVY (add lines 5 thru 9)	0.00	0.00	12,325,000.00	34,750,000.00	47,075,000.00

Adjustments					
11 Amount Raised in Other Counties	0.00	0.00	12,236,351.10	34,500,056.84	46,736,407.94
12 NET DOLLAR LEVY FOR TAX RATE (line 10 minus line 11)	0.00	0.00	88,648.90	249,943.16	338,592.06

Taxable Property Value (if an urban renewal plan is involved, report reduced rate levies separately)		
13 Total Assessed Value		212,704,992
14 Add: Non-Profit Housing Value		0
15 Add: Fish and Wildlife Value		0
16 Subtract: Urban Renewal Excess (amt. used only)**		0
17 VALUE TO COMPUTE THE TAX RATE		212,704,992

Tax Computations					
18 Tax Rate (for dollar levies, line 12 divided by line 17)***	4.7743	0.7500	0.4167	1.1750	7.1160
19 Amount Tax Rate Will Raise (line 17 times line 18)	1,015,517.44	159,528.74	88,634.17	249,928.37	1,513,608.72
20 Truncation Loss (for dollar levies only) (line 12 minus line 19)	0.00	0.00	14.73	14.79	29.52
21 Total Timber Offset Amount (county district only)	0.00				0.00
22 Timber Tax Rate (line 21 divided by line 17)	0.0000				0.0000
23 Billing Rate (line 18 minus line 22)	4.7743	0.7500	0.4167	1.1750	7.1160
24 Calculated Tax for Extension for District (line 23 times line 17)	1,015,517.44	159,528.74	88,634.17	249,928.37	1,513,608.72
24a Gain from UR Division of Tax Rate Truncation	0.00	0.00	0.00	0.00	0.00
24b Gain or Loss from UR Division of Tax Across Counties	-13,212.09	-2,063.28	-1,129.06	-3,236.61	-19,641.04
24c Net Tax for Extension (24 + 24a + 24b)	1,002,305.35	157,465.46	87,505.11	246,691.76	1,493,967.68
25 Actual Tax Extended for District	1,002,305.47	157,466.49	87,505.17	246,692.00	1,493,969.13
26 District's Gain or Loss from Individual Extension (25 - 24c)	0.12	1.03	0.06	0.24	1.45
27 District's Compression Loss (Enter as a negative number)****	-5,942.13	-22,681.26	-518.66	0.00	-29,142.05
28 DISTRICT TAXES IMPOSED (line 24c+line 26+line 27)	996,363.34	134,785.23	86,986.51	246,692.00	1,464,827.08

Additional Taxes/Penalties					
29 Farmland (ORS 308A.703)				0.00	0.00
30 Forestland (ORS 308A.703)				0.00	0.00
31 Western Oregon Small Tract Option (ORS 308A.703)				0.00	0.00
32 Open Space (ORS 308.770)				0.00	0.00
33					
34 Historic Property (ORS 358.525)				0.00	0.00
35 Other _____				0.00	0.00
36 Late Filing Fee County Only (ORS 308.302)				0.00	0.00
37 Roll Corrections (ORS 311.206), incl. omitted property/other roll corrections, but excl. roll corrections under ORS 311.208.				20,636.45	20,636.45
38 TOTAL ADDITIONAL TAXES/PENALTIES (lines 29 thru 37)				20,636.45	20,636.45
39 TOTAL TO BE RECEIVED (line 28 plus line 38)	996,363.34	134,785.23	86,986.51	267,328.45	1,485,463.53
40 Percentage Schedule (ORS 311.390) [OPTIONAL]					0.2646337%

* If district has multiple Local Option or Bond levies, please show each levy on a separate 4a page (see instructions about combining in some cases).

** For urban renewal special levies, enter zero on this line: excess value is **not** subtracted.

*** Line 12/Line 17 computation applies ONLY to dollar levies; if district has a rate levy, enter the tax rate used.

**** Enter only the district or U.R. special levy compression loss. Urban renewal division of tax compression loss is reported on table 4e. See instructions.

TABLE 4a - DETAIL OF TAXING DISTRICT LEVIES
Tax Year 2003-04

County: Washington

1 Taxing District Code	340151000
2 Taxing District Name (Co. No.)	Scappoose District #117J (26)
3 Counties in which District lies	Multnomah-Columbia

4 Levy Approved <u>Before</u> or <u>After</u> 10/6/01	"GAP" BONDS OR				TOTAL
	PERMANENT	LOCAL OPTION	UR SPECIAL LEVY	BONDS	
	Inside M5 Limit	Inside M5 Limit	Inside M5 Limit	Outside M5 Limit	
Ad Valorem Tax Levies					
5 Permanent Levy (if dollar amount)					0.00
6 Local Option Levy (if dollar amount)*					0.00
7 "GAP" Bond Levy					0.00
8 Urban Renewal Special Levy					0.00
9 Bond Levy*				525,087.00	525,087.00
10 TOTAL DOLLAR LEVY (add lines 5 thru 9)	0.00	0.00	0.00	525,087.00	525,087.00

Adjustments					
11 Amount Raised in Other Counties	0.00	0.00	0.00	522,830.10	522,830.10
12 NET DOLLAR LEVY FOR TAX RATE (line 10 minus line 11)	0.00	0.00	0.00	2,256.90	2,256.90

Taxable Property Value (if an urban renewal plan is involved, report reduced rate levies separately)	
13 Total Assessed Value	3,640,238
14 Add: Non-Profit Housing Value	0
15 Add: Fish and Wildlife Value	0
16 Subtract: Urban Renewal Excess (amt. used only)**	0
17 VALUE TO COMPUTE THE TAX RATE	3,640,238

Tax Computations					
18 Tax Rate (for dollar levies, line 12 divided by line 17)***	4.9725	0.0000	0.0000	0.6199	5.5924
19 Amount Tax Rate Will Raise (line 17 times line 18)	18,101.08	0.00	0.00	2,256.58	20,357.66
20 Truncation Loss (for dollar levies only) (line 12 minus line 19)	0.00	0.00	0.00	0.32	0.32
21 Total Timber Offset Amount (county district only)	0.00				0.00
22 Timber Tax Rate (line 21 divided by line 17)	0.0000				0.0000
23 Billing Rate (line 18 minus line 22)	4.9725	0.0000	0.0000	0.6199	5.5924
24 Calculated Tax for Extension for District (line 23 times line 17)	18,101.08	0.00	0.00	2,256.58	20,357.66
24a Gain from UR Division of Tax Rate Truncation	0.00	0.00	0.00	0.00	0.00
24b Gain or Loss from UR Division of Tax Across Counties	0.00	0.00	0.00	0.00	0.00
24c Net Tax for Extension (24 + 24a + 24b)	18,101.08	0.00	0.00	2,256.58	20,357.66
25 Actual Tax Extended for District	18,101.08	0.00	0.00	2,256.59	20,357.67
26 District's Gain or Loss from Individual Extension (25 - 24c)	0.00	0.00	0.00	0.01	0.01
27 District's Compression Loss (Enter as a negative number)****	-177.14	0.00	0.00	0.00	-177.14
28 DISTRICT TAXES IMPOSED (line 24c+line 26+line 27)	17,923.94	0.00	0.00	2,256.59	20,180.53

Additional Taxes/Penalties		
29 Farmland (ORS 308A.703)	0.00	0.00
30 Forestland (ORS 308A.703)	0.00	0.00
31 Western Oregon Small Tract Option (ORS 308A.703)	0.00	0.00
32 Open Space (ORS 308.770)	0.00	0.00
33		
34 Historic Property (ORS 358.525)	0.00	0.00
35 Other _____	0.00	0.00
36 Late Filing Fee County Only (ORS 308.302)	0.00	0.00
37 Roll Corrections (ORS 311.206), incl. omitted property/other roll corrections, but excl. roll corrections under ORS 311.208.	0.00	0.00
38 TOTAL ADDITIONAL TAXES/PENALTIES (lines 29 thru 37)	0.00	0.00
39 TOTAL TO BE RECEIVED (line 28 plus line 38)	17,923.94	20,180.53
40 Percentage Schedule (ORS 311.390) [OPTIONAL]		0.0035951%

* If district has multiple Local Option or Bond levies, please show each levy on a separate 4a page (see instructions about combining in some cases).

** For urban renewal special levies, enter zero on this line: excess value is **not** subtracted.

*** Line 12/Line 17 computation applies ONLY to dollar levies; if district has a rate levy, enter the tax rate used.

**** Enter only the district or U.R. special levy compression loss. Urban renewal division of tax compression loss is reported on table 4e. See instructions.

TABLE 4a - DETAIL OF TAXING DISTRICT LEVIES
Tax Year 2003-04

County: Washington

1 Taxing District Code	340419000
2 Taxing District Name (Co. No.)	Sherwood School District #88J (23)
3 Counties in which District lies	Clackamas-Yamhill

4 Levy Approved <u>Before</u> or <u>After</u> 10/6/01	PERMANENT	LOCAL OPTION	"GAP" BONDS OR UR SPECIAL LEVY	BONDS	TOTAL
	Inside M5 Limit	Inside M5 Limit	Inside M5 Limit	Outside M5 Limit	
Ad Valorem Tax Levies					
5 Permanent Levy (if dollar amount)					0.00
6 Local Option Levy (if dollar amount)*					0.00
7 "GAP" Bond Levy					0.00
8 Urban Renewal Special Levy					0.00
9 Bond Levy*				4,138,561.00	4,138,561.00
10 TOTAL DOLLAR LEVY (add lines 5 thru 9)	0.00	0.00	0.00	4,138,561.00	4,138,561.00

Adjustments					
11 Amount Raised in Other Counties	0.00	0.00	0.00	385,015.21	385,015.21
12 NET DOLLAR LEVY FOR TAX RATE (line 10 minus line 11)	0.00	0.00	0.00	3,753,545.79	3,753,545.79

Taxable Property Value (if an urban renewal plan is involved, report reduced rate levies separately)		
13 Total Assessed Value		1,609,403,387
14 Add: Non-Profit Housing Value		0
15 Add: Fish and Wildlife Value		0
16 Subtract: Urban Renewal Excess (amt. used only)**		118,058,689
17 VALUE TO COMPUTE THE TAX RATE		1,491,344,698

Tax Computations					
18 Tax Rate (for dollar levies, line 12 divided by line 17)***	4.8123	0.0000	0.0000	2.5168	7.3291
19 Amount Tax Rate Will Raise (line 17 times line 18)	7,176,798.09	0.00	0.00	3,753,416.34	10,930,214.43
20 Truncation Loss (for dollar levies only) (line 12 minus line 19)	0.00	0.00	0.00	129.45	129.45
21 Total Timber Offset Amount (county district only)	0.00				0.00
22 Timber Tax Rate (line 21 divided by line 17)	0.0000				0.0000
23 Billing Rate (line 18 minus line 22)	4.8123	0.0000	0.0000	2.5168	7.3291
24 Calculated Tax for Extension for District (line 23 times line 17)	7,176,798.09	0.00	0.00	3,753,416.34	10,930,214.43
24a Gain from UR Division of Tax Rate Truncation	56.96	0.00	0.00	28.63	85.59
24b Gain or Loss from UR Division of Tax Across Counties	0.00	0.00	0.00	0.00	0.00
24c Net Tax for Extension (24 + 24a + 24b)	7,176,855.05	0.00	0.00	3,753,444.97	10,930,300.02
25 Actual Tax Extended for District	7,176,855.50	0.00	0.00	3,753,445.16	10,930,300.66
26 District's Gain or Loss from Individual Extension (25 - 24c)	0.45	0.00	0.00	0.19	0.64
27 District's Compression Loss (Enter as a negative number)****	-21,081.37	0.00	0.00	0.00	-21,081.37
28 DISTRICT TAXES IMPOSED (line 24c+line 26+line 27)	7,155,774.13	0.00	0.00	3,753,445.16	10,909,219.29

Additional Taxes/Penalties					
29 Farmland (ORS 308A.703)		162,317.23	162,317.23		
30 Forestland (ORS 308A.703)		7,899.22	7,899.22		
31 Western Oregon Small Tract Option (ORS 308A.703)		0.00	0.00		
32 Open Space (ORS 308.770)		0.00	0.00		
33					
34 Historic Property (ORS 358.525)		0.00	0.00		
35 Other _____		0.00	0.00		
36 Late Filing Fee County Only (ORS 308.302)		0.00	0.00		
37 Roll Corrections (ORS 311.206), incl. omitted property/other roll corrections, but excl. roll corrections under ORS 311.208.		9,594.41	9,594.41		
38 TOTAL ADDITIONAL TAXES/PENALTIES (lines 29 thru 37)		179,810.86	179,810.86		
39 TOTAL TO BE RECEIVED (line 28 plus line 38)	7,155,774.13	0.00	0.00	3,933,256.02	11,089,030.15
40 Percentage Schedule (ORS 311.390) [OPTIONAL]					1.9754988%

* If district has multiple Local Option or Bond levies, please show each levy on a separate 4a page (see instructions about combining in some cases).

** For urban renewal special levies, enter zero on this line: excess value is **not** subtracted.

*** Line 12/Line 17 computation applies ONLY to dollar levies; if district has a rate levy, enter the tax rate used.

**** Enter only the district or U.R. special levy compression loss. Urban renewal division of tax compression loss is reported on table 4e. See instructions.

TABLE 4a - DETAIL OF TAXING DISTRICT LEVIES
Tax Year 2003-04

County: Washington

1 Taxing District Code	340413100
2 Taxing District Name (Co. No.)	Sherwood School District #88J-Bond Pocket #1 (63)
3 Counties in which District lies	

4 Levy Approved <u>Before</u> or <u>After</u> 10/6/01	"GAP" BONDS OR				TOTAL
	PERMANENT	LOCAL OPTION	UR SPECIAL LEVY	BONDS	
	Inside M5 Limit	Inside M5 Limit	Inside M5 Limit	Outside M5 Limit	
Ad Valorem Tax Levies					
5 Permanent Levy (if dollar amount)					0.00
6 Local Option Levy (if dollar amount)*					0.00
7 "GAP" Bond Levy					0.00
8 Urban Renewal Special Levy					0.00
9 Bond Levy*				180,410.00	180,410.00
10 TOTAL DOLLAR LEVY (add lines 5 thru 9)	0.00	0.00	0.00	180,410.00	180,410.00

Adjustments					
11 Amount Raised in Other Counties	0.00	0.00	0.00	0.00	0.00
12 NET DOLLAR LEVY FOR TAX RATE (line 10 minus line 11)	0.00	0.00	0.00	180,410.00	180,410.00

Taxable Property Value (if an urban renewal plan is involved, report reduced rate levies separately)		
13 Total Assessed Value		175,204,917
14 Add: Non-Profit Housing Value		0
15 Add: Fish and Wildlife Value		0
16 Subtract: Urban Renewal Excess (amt. used only)**		0
17 VALUE TO COMPUTE THE TAX RATE		175,204,917

Tax Computations					
18 Tax Rate (for dollar levies, line 12 divided by line 17)***	0.0000	0.0000	0.0000	1.0297	1.0297
19 Amount Tax Rate Will Raise (line 17 times line 18)	0.00	0.00	0.00	180,408.50	180,408.50
20 Truncation Loss (for dollar levies only) (line 12 minus line 19)	0.00	0.00	0.00	1.50	1.50
21 Total Timber Offset Amount (county district only)	0.00				0.00
22 Timber Tax Rate (line 21 divided by line 17)	0.0000				0.0000
23 Billing Rate (line 18 minus line 22)	0.0000	0.0000	0.0000	1.0297	1.0297
24 Calculated Tax for Extension for District (line 23 times line 17)	0.00	0.00	0.00	180,408.50	180,408.50
24a Gain from UR Division of Tax Rate Truncation	0.00	0.00	0.00	0.00	0.00
24b Gain or Loss from UR Division of Tax Across Counties	0.00	0.00	0.00	0.00	0.00
24c Net Tax for Extension (24 + 24a + 24b)	0.00	0.00	0.00	180,408.50	180,408.50
25 Actual Tax Extended for District	0.00	0.00	0.00	180,408.61	180,408.61
26 District's Gain or Loss from Individual Extension (25 - 24c)	0.00	0.00	0.00	0.11	0.11
27 District's Compression Loss (Enter as a negative number)****	0.00	0.00	0.00	0.00	0.00
28 DISTRICT TAXES IMPOSED (line 24c+line 26+line 27)	0.00	0.00	0.00	180,408.61	180,408.61

Additional Taxes/Penalties		
29 Farmland (ORS 308A.703)	0.00	0.00
30 Forestland (ORS 308A.703)	0.00	0.00
31 Western Oregon Small Tract Option (ORS 308A.703)	0.00	0.00
32 Open Space (ORS 308.770)	0.00	0.00
33		
34 Historic Property (ORS 358.525)	0.00	0.00
35 Other _____	0.00	0.00
36 Late Filing Fee County Only (ORS 308.302)	0.00	0.00
37 Roll Corrections (ORS 311.206), incl. omitted property/other roll corrections, but excl. roll corrections under ORS 311.208.	0.00	0.00
38 TOTAL ADDITIONAL TAXES/PENALTIES (lines 29 thru 37)	0.00	0.00

39 TOTAL TO BE RECEIVED (line 28 plus line 38)	0.00	0.00	0.00	180,408.61	180,408.61
---	------	------	------	------------	------------

40 Percentage Schedule (ORS 311.390) [OPTIONAL]					0.0321396%
---	--	--	--	--	------------

* If district has multiple Local Option or Bond levies, please show each levy on a separate 4a page (see instructions about combining in some cases).

** For urban renewal special levies, enter zero on this line: excess value is **not** subtracted.

*** Line 12/Line 17 computation applies ONLY to dollar levies; if district has a rate levy, enter the tax rate used.

**** Enter only the district or U.R. special levy compression loss. Urban renewal division of tax compression loss is reported on table 4e. See instructions.

TABLE 4a - DETAIL OF TAXING DISTRICT LEVIES
Tax Year 2003-04

County: Washington

1 Taxing District Code	340413000
2 Taxing District Name (Co. No.)	Tigard-Tualatin School District #23J (15)
3 Counties in which District lies	Clackamas

4 Levy Approved <u>Before</u> or <u>After</u> 10/6/01	"GAP" BONDS OR				TOTAL
	PERMANENT	LOCAL OPTION	UR SPECIAL LEVY	BONDS	
	Inside M5 Limit	Inside M5 Limit	Inside M5 Limit	Outside M5 Limit	
Ad Valorem Tax Levies					
5 Permanent Levy (if dollar amount)					0.00
6 Local Option Levy (if dollar amount)*					0.00
7 "GAP" Bond Levy					0.00
8 Urban Renewal Special Levy					0.00
9 Bond Levy*				6,730,952.00	6,730,952.00
10 TOTAL DOLLAR LEVY (add lines 5 thru 9)	0.00	0.00	0.00	6,730,952.00	6,730,952.00
Adjustments					
11 Amount Raised in Other Counties	0.00	0.00	0.00	186,115.75	186,115.75
12 NET DOLLAR LEVY FOR TAX RATE (line 10 minus line 11)	0.00	0.00	0.00	6,544,836.25	6,544,836.25
Taxable Property Value (if an urban renewal plan is involved, report reduced rate levies separately)					
13 Total Assessed Value					6,099,742,994
14 Add: Non-Profit Housing Value					0
15 Add: Fish and Wildlife Value					0
16 Subtract: Urban Renewal Excess (amt. used only)**					297,800,469
17 VALUE TO COMPUTE THE TAX RATE					5,801,942,525
Tax Computations					
18 Tax Rate (for dollar levies, line 12 divided by line 17)***	4.9892	1.0000	0.0000	1.1280	7.1172
19 Amount Tax Rate Will Raise (line 17 times line 18)	28,947,051.65	5,801,942.53	0.00	6,544,591.17	41,293,585.35
20 Truncation Loss (for dollar levies only) (line 12 minus line 19)	0.00	0.00	0.00	245.08	245.08
21 Total Timber Offset Amount (county district only)	0.00				0.00
22 Timber Tax Rate (line 21 divided by line 17)	0.0000				0.0000
23 Billing Rate (line 18 minus line 22)	4.9892	1.0000	0.0000	1.1280	7.1172
24 Calculated Tax for Extension for District (line 23 times line 17)	28,947,051.65	5,801,942.53	0.00	6,544,591.17	41,293,585.35
24a Gain from UR Division of Tax Rate Truncation	47.23	265.79	0.00	80.04	393.06
24b Gain or Loss from UR Division of Tax Across Counties	125,528.96	25,138.48	0.00	28,374.77	179,042.21
24c Net Tax for Extension (24 + 24a + 24b)	29,072,627.84	5,827,346.80	0.00	6,573,045.98	41,473,020.62
25 Actual Tax Extended for District	29,072,630.08	5,827,349.15	0.00	6,573,048.08	41,473,027.31
26 District's Gain or Loss from Individual Extension (25 - 24c)	2.24	2.35	0.00	2.10	6.69
27 District's Compression Loss (Enter as a negative number)****	-177,541.00	-1,321,949.38	0.00	0.00	-1,499,490.38
28 DISTRICT TAXES IMPOSED (line 24c+line 26+line 27)	28,895,089.08	4,505,399.77	0.00	6,573,048.08	39,973,536.93
Additional Taxes/Penalties					
29 Farmland (ORS 308A.703)					23,825.88
30 Forestland (ORS 308A.703)					875.86
31 Western Oregon Small Tract Option (ORS 308A.703)					0.00
32 Open Space (ORS 308.770)					0.00
33					
34 Historic Property (ORS 358.525)					0.00
35 Other _____					0.00
36 Late Filing Fee County Only (ORS 308.302)					0.00
37 Roll Corrections (ORS 311.206), incl. omitted property/other roll corrections, but excl. roll corrections under ORS 311.208.					34,308.36
38 TOTAL ADDITIONAL TAXES/PENALTIES (lines 29 thru 37)					59,010.10
39 TOTAL TO BE RECEIVED (line 28 plus line 38)	28,895,089.08	4,505,399.77	0.00	6,632,058.18	40,032,547.03
40 Percentage Schedule (ORS 311.390) [OPTIONAL]					7.1317552%

* If district has multiple Local Option or Bond levies, please show each levy on a separate 4a page (see instructions about combining in some cases).

** For urban renewal special levies, enter zero on this line: excess value is **not** subtracted.

*** Line 12/Line 17 computation applies ONLY to dollar levies; if district has a rate levy, enter the tax rate used.

**** Enter only the district or U.R. special levy compression loss. Urban renewal division of tax compression loss is reported on table 4e. See instructions.

TABLE 4a - DETAIL OF TAXING DISTRICT LEVIES
Tax Year 2003-04

County: Washington

1 Taxing District Code	340413000
2 Taxing District Name (Co. No.)	Tigard-Tualatin School District #23J - After (80)
3 Counties in which District lies	Clackamas

4 Levy Approved <u>Before</u> or <u>After</u> 10/6/01	PERMANENT	LOCAL OPTION	"GAP" BONDS OR UR SPECIAL LEVY	BONDS	TOTAL
	Inside M5 Limit	Inside M5 Limit	Inside M5 Limit	AFTER Outside M5 Limit	
Ad Valorem Tax Levies					
5 Permanent Levy (if dollar amount)					0.00
6 Local Option Levy (if dollar amount)*					0.00
7 "GAP" Bond Levy					0.00
8 Urban Renewal Special Levy					0.00
9 Bond Levy*				4,804,526.00	4,804,526.00
10 TOTAL DOLLAR LEVY (add lines 5 thru 9)	0.00	0.00	0.00	4,804,526.00	4,804,526.00
Adjustments					
11 Amount Raised in Other Counties	0.00	0.00	0.00	126,533.57	126,533.57
12 NET DOLLAR LEVY FOR TAX RATE (line 10 minus line 11)	0.00	0.00	0.00	4,677,992.43	4,677,992.43
Taxable Property Value (if an urban renewal plan is involved, report reduced rate levies separately)					
13 Total Assessed Value					6,099,742,994
14 Add: Non-Profit Housing Value					0
15 Add: Fish and Wildlife Value					0
16 Subtract: Urban Renewal Excess (amt. used only)**					0
17 VALUE TO COMPUTE THE TAX RATE					6,099,742,994
Tax Computations					
18 Tax Rate (for dollar levies, line 12 divided by line 17)***	0.0000	0.0000	0.0000	0.7669	0.7669
19 Amount Tax Rate Will Raise (line 17 times line 18)	0.00	0.00	0.00	4,677,892.90	4,677,892.90
20 Truncation Loss (for dollar levies only) (line 12 minus line 19)	0.00	0.00	0.00	99.53	99.53
21 Total Timber Offset Amount (county district only)	0.00				0.00
22 Timber Tax Rate (line 21 divided by line 17)	0.0000				0.0000
23 Billing Rate (line 18 minus line 22)	0.0000	0.0000	0.0000	0.7669	0.7669
24 Calculated Tax for Extension for District (line 23 times line 17)	0.00	0.00	0.00	4,677,892.90	4,677,892.90
24a Gain from UR Division of Tax Rate Truncation	0.00	0.00	0.00	0.00	0.00
24b Gain or Loss from UR Division of Tax Across Counties	0.00	0.00	0.00	0.00	0.00
24c Net Tax for Extension (24 + 24a + 24b)	0.00	0.00	0.00	4,677,892.90	4,677,892.90
25 Actual Tax Extended for District	0.00	0.00	0.00	4,677,894.69	4,677,894.69
26 District's Gain or Loss from Individual Extension (25 - 24c)	0.00	0.00	0.00	1.79	1.79
27 District's Compression Loss (Enter as a negative number)****	0.00	0.00	0.00	0.00	0.00
28 DISTRICT TAXES IMPOSED (line 24c+line 26+line 27)	0.00	0.00	0.00	4,677,894.69	4,677,894.69
Additional Taxes/Penalties					
29 Farmland (ORS 308A.703)					2,594.41
30 Forestland (ORS 308A.703)					94.38
31 Western Oregon Small Tract Option (ORS 308A.703)					0.00
32 Open Space (ORS 308.770)					0.00
33					
34 Historic Property (ORS 358.525)					0.00
35 Other _____					0.00
36 Late Filing Fee County Only (ORS 308.302)					0.00
37 Roll Corrections (ORS 311.206), incl. omitted property/other roll corrections, but excl. roll corrections under ORS 311.208.					4,067.03
38 TOTAL ADDITIONAL TAXES/PENALTIES (lines 29 thru 37)					6,755.82
39 TOTAL TO BE RECEIVED (line 28 plus line 38)	0.00	0.00	0.00	4,684,650.51	4,684,650.51
40 Percentage Schedule (ORS 311.390) [OPTIONAL]					0.8345655%

* If district has multiple Local Option or Bond levies, please show each levy on a separate 4a page (see instructions about combining in some cases).

** For urban renewal special levies, enter zero on this line: excess value is **not** subtracted.

*** Line 12/Line 17 computation applies ONLY to dollar levies; if district has a rate levy, enter the tax rate used.

**** Enter only the district or U.R. special levy compression loss. Urban renewal division of tax compression loss is reported on table 4e. See instructions.

TABLE 4a - DETAIL OF TAXING DISTRICT LEVIES
Tax Year 2003-04

County: Washington

1 Taxing District Code	343440000
2 Taxing District Name (Co. No.)	Tigard-Tualatin School District #23J Bond Pocket (62)
3 Counties in which District lies	Clackamas

4 Levy Approved <u>Before</u> or <u>After</u> 10/6/01	PERMANENT	LOCAL OPTION	"GAP" BONDS OR UR SPECIAL LEVY	BONDS	TOTAL
	Inside M5 Limit	Inside M5 Limit	Inside M5 Limit	Outside M5 Limit	
Ad Valorem Tax Levies					
5 Permanent Levy (if dollar amount)					0.00
6 Local Option Levy (if dollar amount)*					0.00
7 "GAP" Bond Levy					0.00
8 Urban Renewal Special Levy					0.00
9 Bond Levy*				50,069.00	50,069.00
10 TOTAL DOLLAR LEVY (add lines 5 thru 9)	0.00	0.00	0.00	50,069.00	50,069.00
Adjustments					
11 Amount Raised in Other Counties	0.00	0.00	0.00	0.00	0.00
12 NET DOLLAR LEVY FOR TAX RATE (line 10 minus line 11)	0.00	0.00	0.00	50,069.00	50,069.00
Taxable Property Value (if an urban renewal plan is involved, report reduced rate levies separately)					
13 Total Assessed Value					44,385,497
14 Add: Non-Profit Housing Value					0
15 Add: Fish and Wildlife Value					0
16 Subtract: Urban Renewal Excess (amt. used only)**					0
17 VALUE TO COMPUTE THE TAX RATE					44,385,497
Tax Computations					
18 Tax Rate (for dollar levies, line 12 divided by line 17)***	0.0000	0.0000	0.0000	1.1280	1.1280
19 Amount Tax Rate Will Raise (line 17 times line 18)	0.00	0.00	0.00	50,066.84	50,066.84
20 Truncation Loss (for dollar levies only) (line 12 minus line 19)	0.00	0.00	0.00	2.16	2.16
21 Total Timber Offset Amount (county district only)	0.00				0.00
22 Timber Tax Rate (line 21 divided by line 17)	0.0000				0.0000
23 Billing Rate (line 18 minus line 22)	0.0000	0.0000	0.0000	1.1280	1.1280
24 Calculated Tax for Extension for District (line 23 times line 17)	0.00	0.00	0.00	50,066.84	50,066.84
24a Gain from UR Division of Tax Rate Truncation	0.00	0.00	0.00	0.00	0.00
24b Gain or Loss from UR Division of Tax Across Counties	0.00	0.00	0.00	0.00	0.00
24c Net Tax for Extension (24 + 24a + 24b)	0.00	0.00	0.00	50,066.84	50,066.84
25 Actual Tax Extended for District	0.00	0.00	0.00	50,066.70	50,066.70
26 District's Gain or Loss from Individual Extension (25 - 24c)	0.00	0.00	0.00	-0.14	-0.14
27 District's Compression Loss (Enter as a negative number)****	0.00	0.00	0.00	0.00	0.00
28 DISTRICT TAXES IMPOSED (line 24c+line 26+line 27)	0.00	0.00	0.00	50,066.70	50,066.70
Additional Taxes/Penalties					
29 Farmland (ORS 308A.703)					0.00
30 Forestland (ORS 308A.703)					0.00
31 Western Oregon Small Tract Option (ORS 308A.703)					0.00
32 Open Space (ORS 308.770)					0.00
33					
34 Historic Property (ORS 358.525)					0.00
35 Other _____					0.00
36 Late Filing Fee County Only (ORS 308.302)					0.00
37 Roll Corrections (ORS 311.206), incl. omitted property/other roll corrections, but excl. roll corrections under ORS 311.208.					0.00
38 TOTAL ADDITIONAL TAXES/PENALTIES (lines 29 thru 37)					0.00
39 TOTAL TO BE RECEIVED (line 28 plus line 38)	0.00	0.00	0.00	50,066.70	50,066.70
40 Percentage Schedule (ORS 311.390) [OPTIONAL]					0.0089193%

* If district has multiple Local Option or Bond levies, please show each levy on a separate 4a page (see instructions about combining in some cases).

** For urban renewal special levies, enter zero on this line: excess value is **not** subtracted.

*** Line 12/Line 17 computation applies ONLY to dollar levies; if district has a rate levy, enter the tax rate used.

**** Enter only the district or U.R. special levy compression loss. Urban renewal division of tax compression loss is reported on table 4e. See instructions.

TABLE 4a - DETAIL OF TAXING DISTRICT LEVIES
Tax Year 2003-04

County: Washington

1 Taxing District Code	340154000
2 Taxing District Name (Co. No.)	Vernonia School District #49J (20)
3 Counties in which District lies	Columbia

4 Levy Approved <u>Before</u> or <u>After</u> 10/6/01	"GAP" BONDS OR				TOTAL
	PERMANENT	LOCAL OPTION	UR SPECIAL LEVY	BONDS	
	Inside M5 Limit	Inside M5 Limit	Inside M5 Limit	Outside M5 Limit	
Ad Valorem Tax Levies					
5 Permanent Levy (if dollar amount)					0.00
6 Local Option Levy (if dollar amount)*					0.00
7 "GAP" Bond Levy					0.00
8 Urban Renewal Special Levy					0.00
9 Bond Levy*					0.00
10 TOTAL DOLLAR LEVY (add lines 5 thru 9)	0.00	0.00	0.00	0.00	0.00

Adjustments					
11 Amount Raised in Other Counties	0.00	0.00	0.00	0.00	0.00
12 NET DOLLAR LEVY FOR TAX RATE (line 10 minus line 11)	0.00	0.00	0.00	0.00	0.00

Taxable Property Value (if an urban renewal plan is involved, report reduced rate levies separately)	
13 Total Assessed Value	3,878,729
14 Add: Non-Profit Housing Value	0
15 Add: Fish and Wildlife Value	0
16 Subtract: Urban Renewal Excess (amt. used only)**	0
17 VALUE TO COMPUTE THE TAX RATE	3,878,729

Tax Computations					
18 Tax Rate (for dollar levies, line 12 divided by line 17)***	5.0121	0.0000	0.0000	0.0000	5.0121
19 Amount Tax Rate Will Raise (line 17 times line 18)	19,440.58	0.00	0.00	0.00	19,440.58
20 Truncation Loss (for dollar levies only) (line 12 minus line 19)	0.00	0.00	0.00	0.00	0.00
21 Total Timber Offset Amount (county district only)	0.00				0.00
22 Timber Tax Rate (line 21 divided by line 17)	0.0000				0.0000
23 Billing Rate (line 18 minus line 22)	5.0121	0.0000	0.0000	0.0000	5.0121
24 Calculated Tax for Extension for District (line 23 times line 17)	19,440.58	0.00	0.00	0.00	19,440.58
24a Gain from UR Division of Tax Rate Truncation	0.00	0.00	0.00	0.00	0.00
24b Gain or Loss from UR Division of Tax Across Counties	0.00	0.00	0.00	0.00	0.00
24c Net Tax for Extension (24 + 24a + 24b)	19,440.58	0.00	0.00	0.00	19,440.58
25 Actual Tax Extended for District	19,440.59	0.00	0.00	0.00	19,440.59
26 District's Gain or Loss from Individual Extension (25 - 24c)	0.01	0.00	0.00	0.00	0.01
27 District's Compression Loss (Enter as a negative number)****	-112.89	0.00	0.00	0.00	-112.89
28 DISTRICT TAXES IMPOSED (line 24c+line 26+line 27)	19,327.70	0.00	0.00	0.00	19,327.70

Additional Taxes/Penalties		
29 Farmland (ORS 308A.703)	0.00	0.00
30 Forestland (ORS 308A.703)	0.00	0.00
31 Western Oregon Small Tract Option (ORS 308A.703)	0.00	0.00
32 Open Space (ORS 308.770)	0.00	0.00
33		
34 Historic Property (ORS 358.525)	0.00	0.00
35 Other _____	0.00	0.00
36 Late Filing Fee County Only (ORS 308.302)	0.00	0.00
37 Roll Corrections (ORS 311.206), incl. omitted property/other roll corrections, but excl. roll corrections under ORS 311.208.	0.00	0.00
38 TOTAL ADDITIONAL TAXES/PENALTIES (lines 29 thru 37)	0.00	0.00
39 TOTAL TO BE RECEIVED (line 28 plus line 38)	19,327.70	19,327.70
40 Percentage Schedule (ORS 311.390) [OPTIONAL]		0.0034432%

* If district has multiple Local Option or Bond levies, please show each levy on a separate 4a page (see instructions about combining in some cases).

** For urban renewal special levies, enter zero on this line: excess value is **not** subtracted.

*** Line 12/Line 17 computation applies ONLY to dollar levies; if district has a rate levy, enter the tax rate used.

**** Enter only the district or U.R. special levy compression loss. Urban renewal division of tax compression loss is reported on table 4e. See instructions.

TABLE 4a - DETAIL OF TAXING DISTRICT LEVIES
Tax Year 2003-04

County: Washington

1 Taxing District Code	340117000
2 Taxing District Name (Co. No.)	West Linn District #101J (24)
3 Counties in which District lies	Clackamas

4 Levy Approved <u>Before</u> or <u>After</u> 10/6/01	"GAP" BONDS OR				TOTAL
	PERMANENT	LOCAL OPTION	UR SPECIAL LEVY	BONDS	
	Inside M5 Limit	Inside M5 Limit	Inside M5 Limit	Outside M5 Limit	
Ad Valorem Tax Levies					
5 Permanent Levy (if dollar amount)					0.00
6 Local Option Levy (if dollar amount)*					0.00
7 "GAP" Bond Levy					0.00
8 Urban Renewal Special Levy					0.00
9 Bond Levy*				10,553,738.00	10,553,738.00
10 TOTAL DOLLAR LEVY (add lines 5 thru 9)	0.00	0.00	0.00	10,553,738.00	10,553,738.00

Adjustments					
11 Amount Raised in Other Counties	0.00	0.00	0.00	10,414,244.18	10,414,244.18
12 NET DOLLAR LEVY FOR TAX RATE (line 10 minus line 11)	0.00	0.00	0.00	139,493.82	139,493.82

Taxable Property Value (if an urban renewal plan is involved, report reduced rate levies separately)	
13 Total Assessed Value	52,525,207
14 Add: Non-Profit Housing Value	0
15 Add: Fish and Wildlife Value	0
16 Subtract: Urban Renewal Excess (amt. used only)**	0
17 VALUE TO COMPUTE THE TAX RATE	52,525,207

Tax Computations					
18 Tax Rate (for dollar levies, line 12 divided by line 17)***	4.8684	1.5000	0.0000	2.6557	9.0241
19 Amount Tax Rate Will Raise (line 17 times line 18)	255,713.72	78,787.81	0.00	139,491.19	473,992.72
20 Truncation Loss (for dollar levies only) (line 12 minus line 19)	0.00	0.00	0.00	2.63	2.63
21 Total Timber Offset Amount (county district only)	0.00				0.00
22 Timber Tax Rate (line 21 divided by line 17)	0.0000				0.0000
23 Billing Rate (line 18 minus line 22)	4.8684	1.5000	0.0000	2.6557	9.0241
24 Calculated Tax for Extension for District (line 23 times line 17)	255,713.72	78,787.81	0.00	139,491.19	473,992.72
24a Gain from UR Division of Tax Rate Truncation	0.00	0.00	0.00	0.00	0.00
24b Gain or Loss from UR Division of Tax Across Counties	-36,938.87	-11,377.68	0.00	-20,150.23	-68,466.78
24c Net Tax for Extension (24 + 24a + 24b)	218,774.85	67,410.13	0.00	119,340.96	405,525.94
25 Actual Tax Extended for District	218,774.87	67,410.23	0.00	119,341.00	405,526.10
26 District's Gain or Loss from Individual Extension (25 - 24c)	0.02	0.10	0.00	0.04	0.16
27 District's Compression Loss (Enter as a negative number)****	-261.77	-15,257.41	0.00	0.00	-15,519.18
28 DISTRICT TAXES IMPOSED (line 24c+line 26+line 27)	218,513.10	52,152.82	0.00	119,341.00	390,006.92

Additional Taxes/Penalties					
29 Farmland (ORS 308A.703)	40,097.53	40,097.53			
30 Forestland (ORS 308A.703)	0.00	0.00			
31 Western Oregon Small Tract Option (ORS 308A.703)	0.00	0.00			
32 Open Space (ORS 308.770)	0.00	0.00			
33					
34 Historic Property (ORS 358.525)	0.00	0.00			
35 Other _____	0.00	0.00			
36 Late Filing Fee County Only (ORS 308.302)	0.00	0.00			
37 Roll Corrections (ORS 311.206), incl. omitted property/other roll corrections, but excl. roll corrections under ORS 311.208.	0.00	0.00			
38 TOTAL ADDITIONAL TAXES/PENALTIES (lines 29 thru 37)	40,097.53	40,097.53			
39 TOTAL TO BE RECEIVED (line 28 plus line 38)	218,513.10	52,152.82	0.00	159,438.53	430,104.45
40 Percentage Schedule (ORS 311.390) [OPTIONAL]					0.0766226%

* If district has multiple Local Option or Bond levies, please show each levy on a separate 4a page (see instructions about combining in some cases).

** For urban renewal special levies, enter zero on this line: excess value is **not** subtracted.

*** Line 12/Line 17 computation applies ONLY to dollar levies; if district has a rate levy, enter the tax rate used.

**** Enter only the district or U.R. special levy compression loss. Urban renewal division of tax compression loss is reported on table 4e. See instructions.

TABLE 4a - DETAIL OF TAXING DISTRICT LEVIES
Tax Year 2003-04

County: Washington

1 Taxing District Code	340117000
2 Taxing District Name (Co. No.)	West Linn District #101J - After (84)
3 Counties in which District lies	Clackamas

4 Levy Approved <u>Before</u> or <u>After</u> 10/6/01	PERMANENT	LOCAL OPTION	"GAP" BONDS OR UR SPECIAL LEVY	BONDS	TOTAL
	Inside M5 Limit	Inside M5 Limit	Inside M5 Limit	AFTER Outside M5 Limit	
Ad Valorem Tax Levies					
5 Permanent Levy (if dollar amount)					0.00
6 Local Option Levy (if dollar amount)*					0.00
7 "GAP" Bond Levy					0.00
8 Urban Renewal Special Levy					0.00
9 Bond Levy*				1,073,803.00	1,073,803.00
10 TOTAL DOLLAR LEVY (add lines 5 thru 9)	0.00	0.00	0.00	1,073,803.00	1,073,803.00

Adjustments					
11 Amount Raised in Other Counties	0.00	0.00	0.00	1,060,468.72	1,060,468.72
12 NET DOLLAR LEVY FOR TAX RATE (line 10 minus line 11)	0.00	0.00	0.00	13,334.28	13,334.28

Taxable Property Value (if an urban renewal plan is involved, report reduced rate levies separately)		
13 Total Assessed Value		52,525,207
14 Add: Non-Profit Housing Value		0
15 Add: Fish and Wildlife Value		0
16 Subtract: Urban Renewal Excess (amt. used only)**		0
17 VALUE TO COMPUTE THE TAX RATE		52,525,207

Tax Computations					
18 Tax Rate (for dollar levies, line 12 divided by line 17)***	0.0000	0.0000	0.0000	0.2538	0.2538
19 Amount Tax Rate Will Raise (line 17 times line 18)	0.00	0.00	0.00	13,330.90	13,330.90
20 Truncation Loss (for dollar levies only) (line 12 minus line 19)	0.00	0.00	0.00	3.38	3.38
21 Total Timber Offset Amount (county district only)	0.00				0.00
22 Timber Tax Rate (line 21 divided by line 17)	0.0000				0.0000
23 Billing Rate (line 18 minus line 22)	0.0000	0.0000	0.0000	0.2538	0.2538
24 Calculated Tax for Extension for District (line 23 times line 17)	0.00	0.00	0.00	13,330.90	13,330.90
24a Gain from UR Division of Tax Rate Truncation	0.00	0.00	0.00	0.00	0.00
24b Gain or Loss from UR Division of Tax Across Counties	0.00	0.00	0.00	0.00	0.00
24c Net Tax for Extension (24 + 24a + 24b)	0.00	0.00	0.00	13,330.90	13,330.90
25 Actual Tax Extended for District	0.00	0.00	0.00	13,330.90	13,330.90
26 District's Gain or Loss from Individual Extension (25 - 24c)	0.00	0.00	0.00	0.00	0.00
27 District's Compression Loss (Enter as a negative number)****	0.00	0.00	0.00	0.00	0.00
28 DISTRICT TAXES IMPOSED (line 24c+line 26+line 27)	0.00	0.00	0.00	13,330.90	13,330.90

Additional Taxes/Penalties				
29 Farmland (ORS 308A.703)			1,403.67	1,403.67
30 Forestland (ORS 308A.703)			0.00	0.00
31 Western Oregon Small Tract Option (ORS 308A.703)			0.00	0.00
32 Open Space (ORS 308.770)			0.00	0.00
33				
34 Historic Property (ORS 358.525)			0.00	0.00
35 Other _____			0.00	0.00
36 Late Filing Fee County Only (ORS 308.302)			0.00	0.00
37 Roll Corrections (ORS 311.206), incl. omitted property/other roll corrections, but excl. roll corrections under ORS 311.208.			0.00	0.00
38 TOTAL ADDITIONAL TAXES/PENALTIES (lines 29 thru 37)			1,403.67	1,403.67

39 TOTAL TO BE RECEIVED (line 28 plus line 38)	0.00	0.00	0.00	14,734.57	14,734.57
---	------	------	------	-----------	-----------

40 Percentage Schedule (ORS 311.390) [OPTIONAL]					0.0026250%
---	--	--	--	--	------------

* If district has multiple Local Option or Bond levies, please show each levy on a separate 4a page (see instructions about combining in some cases).

** For urban renewal special levies, enter zero on this line: excess value is **not** subtracted.

*** Line 12/Line 17 computation applies ONLY to dollar levies; if district has a rate levy, enter the tax rate used.

**** Enter only the district or U.R. special levy compression loss. Urban renewal division of tax compression loss is reported on table 4e. See instructions.

TABLE 4a - DETAIL OF TAXING DISTRICT LEVIES
Tax Year 2003-04

County: Washington

- 1 Taxing District Code
- 2 Taxing District Name (Co. No.)
- 3 Counties in which District lies

Grand Total
Multnomah-Clackamas-Tillamook-Yamhill-Polk-Columbia-Clatsop

4 Levy Approved <u>Before</u> or <u>After</u> 10/6/01	PERMANENT	LOCAL OPTION	"GAP" BONDS OR UR SPECIAL LEVY	BONDS	TOTAL
	Inside M5 Limit	Inside M5 Limit	Inside M5 Limit	Outside M5 Limit	
Ad Valorem Tax Levies					
5 Permanent Levy (if dollar amount)	19,126,462.00				19,126,462.00
6 Local Option Levy (if dollar amount)*		20,359,247.00			20,359,247.00
7 "GAP" Bond Levy			104,346,622.00		104,346,622.00
8 Urban Renewal Special Levy					0.00
9 Bond Levy*				201,377,078.00	201,377,078.00
10 TOTAL DOLLAR LEVY (add lines 5 thru 9)	19,126,462.00	20,359,247.00	104,346,622.00	201,377,078.00	345,209,409.00

Adjustments					
11 Amount Raised in Other Counties	0.00	0.00	103,994,595.00	99,347,961.44	203,342,556.44
12 NET DOLLAR LEVY FOR TAX RATE (line 10 minus line 11)	19,126,462.00	20,359,247.00	352,027.00	102,029,116.56	141,866,852.56

Taxable Property Value (if an urban renewal plan is involved, report reduced rate levies separately)					
13 Total Assessed Value					390,215,507,638
14 Add: Non-Profit Housing Value					0
15 Add: Fish and Wildlife Value					0
16 Subtract: Urban Renewal Excess (amt. used only)**					4,158,591,580
17 VALUE TO COMPUTE THE TAX RATE					386,056,916,058

Tax Computations					
18 Tax Rate (for dollar levies, line 12 divided by line 17)***					
19 Amount Tax Rate Will Raise (line 17 times line 18)	391,795,129.03	64,295,416.81	352,002.64	102,018,550.08	558,461,098.56
20 Truncation Loss (for dollar levies only) (line 12 minus line 19)	255.78	1,659.15	24.36	10,566.48	12,505.77
21 Total Timber Offset Amount (county district only)	0.00				25,695.85
22 Timber Tax Rate (line 21 divided by line 17)	0.0000				0.0007
23 Billing Rate (line 18 minus line 22)	0.0000	0.0000	0.0000	0.0000	0.0000
24 Calculated Tax for Extension for District (line 23 times line 17)	391,771,439.32	64,374,821.06	352,002.64	102,018,550.08	558,516,813.10
24a Gain from UR Division of Tax Rate Truncation	60,107.21	1,050.08	0.00	48,174.71	109,332.00
24b Gain or Loss from UR Division of Tax Across Counties	114,047.20	11,984.53	-16,216.48	9,878.12	119,693.37
24c Net Tax for Extension (24 + 24a + 24b)	391,945,593.73	64,387,855.67	335,786.16	102,076,602.91	558,745,838.47
25 Actual Tax Extended for District	391,887,722.26	64,388,098.03	376,249.67	102,030,271.97	558,682,341.93
26 District's Gain or Loss from Individual Extension (25 - 24c)	-57,871.47	242.36	40,463.51	-46,330.94	-63,496.54
27 District's Compression Loss (Enter as a negative number)****	-1,452,385.61	-6,584,205.45	-1,229.07	0.00	-8,037,820.13
28 DISTRICT TAXES IMPOSED (line 24c+line 26+line 27)	390,435,336.65	57,803,892.58	375,020.60	102,030,271.97	550,644,521.80

Additional Taxes/Penalties					
29 Farmland (ORS 308A.703)				1,087,401.60	1,087,401.60
30 Forestland (ORS 308A.703)				101,207.26	101,207.26
31 Western Oregon Small Tract Option (ORS 308A.703)				26,805.28	26,805.28
32 Open Space (ORS 308.770)				0.00	0.00
33					
34 Historic Property (ORS 358.525)				0.00	0.00
35 Other _____				49,680.08	49,680.08
36 Late Filing Fee County Only (ORS 308.302)				508,754.51	508,754.51
37 Roll Corrections (ORS 311.206), incl. omitted property/other roll corrections, but excl. roll corrections under ORS 311.208.				512,222.26	512,222.26
38 TOTAL ADDITIONAL TAXES/PENALTIES (lines 29 thru 37)				2,286,070.99	2,286,070.99
39 TOTAL TO BE RECEIVED (line 28 plus line 38)	390,435,336.65	57,803,892.58	375,020.60	104,316,342.96	552,930,592.79
40 Percentage Schedule (ORS 311.390) [OPTIONAL]					98.5039898%

* If district has multiple Local Option or Bond levies, please show each levy on a separate 4a page (see instructions about combining in some cases).

** For urban renewal special levies, enter zero on this line: excess value is **not** subtracted.

*** Line 12/Line 17 computation applies ONLY to dollar levies; if district has a rate levy, enter the tax rate used.

**** Enter only the district or U.R. special levy compression loss. Urban renewal division of tax compression loss is reported on table 4e. See instructions.

**TABLE 5 - SUMMARY OF URBAN RENEWAL AGENCY REVENUE,
SPECIAL ASSESSMENTS, FEES AND CHARGES**

WASHINGTON COUNTY 2003-04

DISTRICT OR ASSESSMENT NAME (Do not include any assessments shown on Table 4a)		(1) Inside Measure 5 Limit	(2) Outside Measure 5 Limit	(3) Total	(4) Loss Due To Compress	(5) Amount Imposed (3 minus 4)	(6) Percentage Schedule ORS 311.390
1	TUALATIN URBAN RENEWAL-CENTRAL	2,159,603.67		2,159,603.67	5.92	2,159,597.75	0.003847300
2	TUALATIN URBAN RENEWAL-LEVETON	3,136,637.84		3,136,637.84	8.93	3,136,628.91	0.005587871
3	SHERWOOD URBAN RENEWAL	823,200.80		823,200.80	0.71	823,200.09	0.001466522
4	LAKE OSWEGO URBAN RENEWAL	4,238.94		4,238.94		4,238.94	0.000007552
5	WILSONVILLE URBAN RENEWAL	186,696.81		186,696.81		186,696.81	0.000332598
6	PORTLAND URBAN RENEWAL	72,818.11		72,818.11	513.09	72,305.02	0.000128810
7	DRAINAGE DISTRICT #7	2,469.05		2,469.05		2,469.05	0.000004399
8	FIRE PATROL		110,804.77	110,804.77		110,804.77	0.000197398
9	FIRE PATROL SURCHARGE		44,270.00	44,270.00		44,270.00	0.000078867
10	JOB'S DRAINAGE DISTRICT	667.50		667.50	11.31	656.19	0.000001169
11	METZGER PARK	90,442.71		90,442.71		90,442.71	0.000161123
12	MS OMBUDSMAN FEE	32,502.00		32,502.00	405.10	32,096.90	0.000057180
13	WILLOW CREEK PARK MAINT LID	999.63		999.63		999.63	0.000001781
14	ROAD MAINTENANCE LID	18,708.36		18,708.36	941.50	17,766.86	0.000031652
15	STREET DISTRICT LIGHTING	1,694,354.27		1,694,354.27	4,242.69	1,690,111.58	0.003010916
16	STREET IMPROVEMENT LID		5,580.33	5,580.33		5,580.33	0.000009941
17	CLEAN WATER SERVICES LID		19,659.20	19,659.20		19,659.20	0.000035023
TOTAL		8,223,339.69	180,314.30	8,403,653.99	6,129.25	8,397,524.74	1.4960102%

URBAN RENEWAL DIVISION OF TAX AND SPECIAL LEVIES

Activating Agency: Sherwood Urban Renewal
Urban Renewal Project: Old Town

District	Shared Area	Rate	Tax Produced
City of Sherwood	933,448,757	0.2214	206,665.55
Clean Water Services	932,887,117	0.0000	0.00
Metro Service District	933,448,757	0.0144	13,441.66
NW Regional ESD	933,448,757	0.0077	7,187.56
Port of Portland	933,448,757	0.0035	3,267.07
Portland Community College	933,448,757	0.0255	23,802.94
Sherwood School District #88J	933,448,757	0.3675	343,042.42
Tri-Met	933,448,757	0.0054	5,040.62
TV Fire & Rescue	933,360,465	0.0914	85,309.15
Washington County	933,448,757	0.1451	135,443.41
Total Division of Tax			823,200.38
Gain/Loss due to Extension			0.42
M5 Compression Loss			-0.71
Net Division of Tax			823,200.09

Urban Renewal Special Levy	-	0.0000	0.00
Gain/Loss due to Extension			0.00
M5 Compression Loss			0.00
Net UR Special Levy			0.00

AGENCY TOTAL (Division of Tax + Special Levy) **823,200.09**

Activating Agency: Tualatin Development Commission
Urban Renewal Project: Central

District	Shared Area	Rate	Tax Produced
City of Tualatin	2,046,661,395	0.1571	321,530.51
Clean Water Services	2,036,184,099	0.0000	0.00
Metro Service	2,046,661,395	0.0190	38,886.57
NW Regional ESD	2,017,432,055	0.0107	21,586.52
Port of Portland	2,046,661,395	0.0046	9,414.64
Portland Comm College	2,046,661,395	0.0373	76,340.47
Tigard School	1,771,106,662	0.5597	991,288.40
Tri-Met Light Rail	2,046,661,395	0.0071	14,531.30
Tualatin RFPD #64 (TVFR)	2,046,528,045	0.1201	245,788.02
Washington County	2,046,661,395	0.2151	440,236.87
Total Division of Tax			2,159,603.30
Gain/Loss due to Extension			0.37
M5 Compression Loss			-5.92
Net Division of Tax			2,159,597.75

Urban Renewal Special Levy	-	0.0000	0.00
Gain/Loss due to Extension			0.00
M5 Compression Loss			0.00
Net UR Special Levy			0.00

AGENCY TOTAL (Division of Tax + Special Levy) **2,159,597.75**

**Activating Agency:
Urban Renewal Project:**

**Tualatin Development Commission
Leveton**

District	Shared Area	Rate	Tax Produced
City of Tualatin	2,046,661,395	0.2240	458,452.15
Clean Water Services	2,036,184,099	0.0000	0.00
Metro Service	2,046,661,395	0.0271	55,464.52
NW Regional ESD	2,017,432,055	0.0152	30,664.97
Port of Portland	2,046,661,395	0.0065	13,303.30
Portland Comm College	2,046,661,395	0.0532	108,882.39
Sherwood SD	246,325,393	2.1197	522,135.94
Tigard School	1,771,106,662	0.5357	948,781.84
Tri-Met Light Rail	2,046,661,395	0.0101	20,671.28
Tualatin RFPD #64 (TVFR)	2,046,528,045	0.1714	350,774.91
Washington County	2,046,661,395	0.3066	627,506.38
Total Division of Tax			3,136,637.68
Gain/Loss due to Extension			0.16
M5 Compression Loss			-8.93
Net Division of Tax			3,136,628.91
Urban Renewal Special Levy	-	0.0000	0.00
Gain/Loss due to Extension			0.00
M5 Compression Loss			0.00
Net UR Special Levy			0.00
AGENCY TOTAL (Division of Tax + Special Levy)			3,136,628.91

**Activating Agency:
Urban Renewal Project:**

**Wilsonville Urban Renewal Agency
(All)**

District	Shared Area	Rate	Tax Produced
City of Wilsonville	159,100,796	0.4076	64,849.48
Clackamas ESD	38,586,577	0.0582	2,245.74
Metro Service	159,100,796	0.0426	6,777.69
Port of Portland	159,100,796	0.0103	1,638.74
Tualatin RFPD #64	159,100,796	0.2685	42,718.56
West Linn/Wilsonville School	38,594,577	1.7740	68,466.78
Total Division of Tax			186,696.99
Gain/Loss due to Extension			-0.18
M5 Compression Loss			0.00
Net Division of Tax			186,696.81
Urban Renewal Special Levy	-	0.0000	0.00
Gain/Loss due to Extension			0.00
M5 Compression Loss			0.00
Net UR Special Levy			0.00
AGENCY TOTAL (Division of Tax + Special Levy)			186,696.81

Activating Agency:
Urban Renewal Project:

Lake Oswego Urban Renewal Agency
(All)

District	Shared Area	Rate	Tax Produced
City of Lake Oswego Bond	11,246,857	0.0228	256.43
City of LO Inside Sch	11,246,857	0.1323	1,487.96
Clackamas ESD	11,246,857	0.0099	111.34
Lake Oswego School	11,246,857	0.1870	2,103.16
Metro Service	11,246,857	0.0073	82.10
Port of Portland	11,246,857	0.0017	19.12
Portland Comm College	11,246,857	0.0132	148.46
Tri-Met Light Rail	11,246,857	0.0027	30.37
Total Division of Tax			4,238.94
Gain/Loss due to Extension			0.00
M5 Compression Loss			0.00
Net Division of Tax			4,238.94
Urban Renewal Special Levy	-	0.0000	0.00
Gain/Loss due to Extension			0.00
M5 Compression Loss			0.00
Net UR Special Levy			0.00
AGENCY TOTAL (Division of Tax + Special Levy)			4,238.94

Activating Agency:
Urban Renewal Project:

Portland Development Commission
(All)

District	Shared Area	Rate	Tax Produced
City of Portland	100,182,002	0.4635	46,434.36
Metro Service	100,182,002	0.0155	1,552.82
Multnomah ESD	44,276,442	0.0258	1,142.33
Port of Portland	100,182,002	0.0034	340.62
Portland Comm College	100,182,002	0.0311	3,115.66
Portland School	44,276,442	0.4436	19,641.03
Tri-Met Light Rail	100,182,002	0.0059	591.07
Total Division of Tax			72,817.89
Gain/Loss due to Extension			0.22
M5 Compression Loss			-513.09
Net Division of Tax			72,305.02
Urban Renewal Special Levy	100,182,002	0.4039	40,463.58
Gain/Loss due to Extension			0.00
M5 Compression Loss			-99.51
Net UR Special Levy			40,364.07
AGENCY TOTAL (Division of Tax + Special Levy)			112,669.09

2003-04 Washington County Detail Tax Rate

Tax Code	District	School	Government	Unlimited	TOTAL
001.01	County-Enhanced Patrol		1.1650		1.1650
	County-Washington		2.6576	0.2377	2.8953
	County-Road Maintenance		0.2456		0.2456
	ESD-NW Regional	0.1538			0.1538
	Community College-Portland	0.2828		0.2290	0.5118
	School-Hillsboro #1J	4.9749		1.6902	6.6651
	City-Hillsboro		4.7665		4.7665
	Fire-Wash Co RFPD #2		1.1219		1.1219
	Water-Tualatin Valley - "Wolf Creek"			0.1439	0.1439
	Port-Portland		0.0701		0.0701
	Regional-Metro Zoo		0.0966	0.1934	0.2900
	Regional-Tri Met			0.1080	0.1080
	Total Tax Rate	5.4115	10.1233	2.6022	18.1370
	RMV Limited Tax Rate	5.0000	10.0000	2.6022	17.6022
	Assessed Value	66,000			

001.03	County-Washington		2.6576	0.2377	2.8953
	ESD-NW Regional	0.1538			0.1538
	Community College-Portland	0.2828		0.2290	0.5118
	School-Hillsboro #1J	4.9749		1.6902	6.6651
	Fire-Wash Co RFPD #2		1.1219		1.1219
	Port-Portland		0.0701		0.0701
	Regional-Metro Zoo		0.0966	0.1934	0.2900
	Regional-Tri Met			0.1080	0.1080
	Total Tax Rate	5.4115	3.9462	2.4583	11.8160
	RMV Limited Tax Rate	5.0000	3.9462	2.4583	11.4045
	Assessed Value	574,950			

001.04	County-Washington		2.6576	0.2377	2.8953
	ESD-NW Regional	0.1538			0.1538
	Community College-Portland	0.2828		0.2290	0.5118
	School-Hillsboro #1J	4.9749		1.6902	6.6651
	Fire-TV Fire & Rescue		1.7752	0.0513	1.8265
	Port-Portland		0.0701	0.0000	0.0701
	Regional-Tri Met			0.1080	0.1080
	Total Tax Rate	5.4115	4.5029	2.3162	12.2306
	RMV Limited Tax Rate	5.0000	4.5029	2.3162	11.8191
	Assessed Value	27,370,967			

2003-04 Washington County Detail Tax Rate

Tax Code	District	School	Government	Unlimited	TOTAL
001.06	County-Washington		2.6576	0.2377	2.8953
	ESD-NW Regional	0.1538			0.1538
	Community College-Portland	0.2828		0.2290	0.5118
	School-Hillsboro #1J	4.9749		1.6902	6.6651
	Fire-TV Fire & Rescue		1.7752	0.0513	1.8265
	Port-Portland		0.0701	0.0000	0.0701
	Total Tax Rate		5.4115	4.5029	2.2082
RMV Limited Tax Rate		5.0000	4.5029	2.2082	11.7111
Assessed Value		13,584,011			

001.07	County-Enhanced Patrol		1.1650		1.1650	
	County-Washington		2.6576	0.2377	2.8953	
	County-Road Maintenance		0.2456		0.2456	
	ESD-NW Regional	0.1538			0.1538	
	Community College-Portland	0.2828		0.2290	0.5118	
	School-Hillsboro #1J	4.9749		1.6902	6.6651	
	Fire-Wash Co RFPD #2		1.1219		1.1219	
	Regional-Tri Met			0.1080	0.1080	
	Port-Portland		0.0701	0.0000	0.0701	
	Total Tax Rate		5.4115	5.2602	2.2649	12.9366
	RMV Limited Tax Rate		5.0000	5.2602	2.2649	12.5251
Assessed Value		568,890				

001.10	County-Washington		2.6576	0.2377	2.8953
	ESD-NW Regional	0.1538			0.1538
	Community College-Portland	0.2828		0.2290	0.5118
	School-Hillsboro #1J	4.9749		1.6902	6.6651
	Sanitary Dist-Clean Water Services			0.0000	0.0000
	City-Hillsboro		4.7665		4.7665
	Water-Tualatin Valley		0.0000		0.0000
	Port-Portland		0.0701	0.0000	0.0701
	Regional-Metro Zoo		0.0966	0.1934	0.2900
	Regional-Tri Met			0.1080	0.1080
	Total Tax Rate		5.4115	7.5908	2.4583
RMV Limited Tax Rate		5.0000	7.5908	2.4583	15.0491
Assessed Value		24,580,688			

2003-04 Washington County Detail Tax Rate

Tax Code	District	School	Government	Unlimited	TOTAL
001.11	County-Enhanced Patrol		1.1650		1.1650
	County-Washington		2.6576	0.2377	2.8953
	County-Road Maintenance		0.2456		0.2456
	ESD-NW Regional	0.1538			0.1538
	Community College-Portland	0.2828		0.2290	0.5118
	School-Hillsboro #1J	4.9749		1.6902	6.6651
	Water-Tualatin Valley - "Wolf Creek"			0.1439	0.1439
	Fire-Wash Co RFPD #2		1.1219		1.1219
	Port-Portland		0.0701	0.0000	0.0701
	Regional-Metro Zoo		0.0966	0.1934	0.2900
	Regional-Tri Met			0.1080	0.1080
	Total Tax Rate		5.4115	5.3568	2.6022
RMV Limited Tax Rate		5.0000	5.3568	2.6022	12.9590
Assessed Value		220,460			

001.12	County-Washington		2.6576	0.2377	2.8953
	ESD-NW Regional	0.1538			0.1538
	Community College-Portland	0.2828		0.2290	0.5118
	School-Hillsboro #1J	4.9749		1.6902	6.6651
	Sanitary Dist-Clean Water Services				0.0000
	Port-Portland		0.0701	0.0000	0.0701
	City-Hillsboro		4.7665		4.7665
	Regional-Metro Zoo		0.0966	0.1934	0.2900
	Regional-Tri Met			0.1080	0.1080
	Total Tax Rate		5.4115	7.5908	2.4583
RMV Limited Tax Rate		5.0000	7.5908	2.4583	15.0491
Assessed Value		1,226,351,789			

001.13	County-Enhanced Patrol		1.1650		1.1650
	County-Washington		2.6576	0.2377	2.8953
	County-Road Maintenance		0.2456		0.2456
	ESD-NW Regional	0.1538			0.1538
	Community College-Portland	0.2828		0.2290	0.5118
	School-Hillsboro #1J	4.9749		1.6902	6.6651
	Sanitary Dist-Clean Water Services				0.0000
	Fire-TV Fire & Rescue		1.7752	0.0513	1.8265
	Port-Portland		0.0701	0.0000	0.0701
	Regional-Metro Zoo		0.0966	0.1934	0.2900
	Regional-Tri Met			0.1080	0.1080
	Total Tax Rate		5.4115	6.0101	2.5096
RMV Limited Tax Rate		5.0000	6.0101	2.5096	13.5197
Assessed Value		714,440			

2003-04 Washington County Detail Tax Rate

Tax Code	District	School	Government	Unlimited	TOTAL
001.14	County-Enhanced Patrol		1.1650		1.1650
	County-Washington		2.6576	0.2377	2.8953
	County-Road Maintenance		0.2456		0.2456
	ESD-NW Regional	0.1538			0.1538
	Community College-Portland	0.2828		0.2290	0.5118
	School-Hillsboro #1J	4.9749		1.6902	6.6651
	Fire-Wash Co RFPD #2		1.1219		1.1219
	Port-Portland		0.0701	0.0000	0.0701
	Regional-Tri Met			0.1080	0.1080
	Total Tax Rate		5.4115	5.2602	2.2649
RMV Limited Tax Rate		5.0000	5.2602	2.2649	12.5251
Assessed Value		106,000			

001.15	County-Enhanced Patrol		1.1650		1.1650
	County-Washington		2.6576	0.2377	2.8953
	County-Road Maintenance		0.2456		0.2456
	ESD-NW Regional	0.1538			0.1538
	Community College-Portland	0.2828		0.2290	0.5118
	School-Hillsboro #1J	4.9749		1.6902	6.6651
	Sanitary Dist-Clean Water Services			0.0000	0.0000
	Fire-Wash Co RFPD #2		1.1219		1.1219
	Port-Portland		0.0701	0.0000	0.0701
	Regional-Metro Zoo		0.0966	0.1934	0.2900
Regional-Tri Met			0.1080	0.1080	
Total Tax Rate		5.4115	5.3568	2.4583	13.2266
RMV Limited Tax Rate		5.0000	5.3568	2.4583	12.8151
Assessed Value		906,648			

001.16	County-Washington		2.6576	0.2377	2.8953
	ESD-NW Regional	0.1538			0.1538
	Community College-Portland	0.2828		0.2290	0.5118
	School-Hillsboro #1J	4.9749		1.6902	6.6651
	Sanitary Dist-Clean Water Services				0.0000
	City-Hillsboro		4.7665		4.7665
	Water-Tualatin Valley				0.0000
	Port-Portland		0.0701	0.0000	0.0701
	Regional-Tri Met			0.1080	0.1080
Total Tax Rate		5.4115	7.4942	2.2649	15.1706
RMV Limited Tax Rate		5.0000	7.4942	2.2649	14.7591
Assessed Value		875,104			

2003-04 Washington County Detail Tax Rate

Tax Code	District	School	Government	Unlimited	TOTAL
001.17	County-Washington		2.6576	0.2377	2.8953
	ESD-NW Regional	0.1538			0.1538
	Community College-Portland	0.2828		0.2290	0.5118
	School-Hillsboro #1J	4.9749		1.6902	6.6651
	Water-Tualatin Valley - "Wolf Creek"			0.1439	0.1439
	Sanitary Dist-Clean Water Services				0.0000
	Port-Portland		0.0701	0.0000	0.0701
	City-Hillsboro		4.7665		4.7665
	Regional-Metro Zoo		0.0966	0.1934	0.2900
	Regional-Tri Met			0.1080	0.1080
	Total Tax Rate	5.4115	7.5908	2.6022	15.6045
	RMV Limited Tax Rate	5.0000	7.5908	2.6022	15.1930
	Assessed Value	288,840,075			

001.18	County-Washington		2.6576	0.2377	2.8953
	ESD-NW Regional	0.1538			0.1538
	Community College-Portland	0.2828		0.2290	0.5118
	School-Hillsboro #1J	4.9749		1.6902	6.6651
	Water-Tualatin Valley - "Wolf Creek"			0.1439	0.1439
	Sanitary Dist-Clean Water Services				0.0000
	Park & Rec-Tualatin Hills		1.3073	0.1563	1.4636
	Port-Portland		0.0701	0.0000	0.0701
	City-Hillsboro		4.7665		4.7665
	Regional-Metro Zoo		0.0966	0.1934	0.2900
	Regional-Tri Met			0.1080	0.1080
	Total Tax Rate	5.4115	8.8981	2.7585	17.0681
	RMV Limited Tax Rate	5.0000	8.8981	2.7585	16.6566
	Assessed Value	23,641,378			

001.21	County-Enhanced Patrol		1.1650		1.1650
	County-Washington		2.6576	0.2377	2.8953
	County-Road Maintenance		0.2456		0.2456
	ESD-NW Regional	0.1538			0.1538
	Community College-Portland	0.2828		0.2290	0.5118
	School-Hillsboro #1J	4.9749		1.6902	6.6651
	Fire-Wash Co RFPD #2		1.1219		1.1219
	Port-Portland		0.0701	0.0000	0.0701
	Regional-Metro Zoo		0.0966	0.1934	0.2900
	Regional-Tri Met			0.1080	0.1080
	Total Tax Rate	5.4115	5.3568	2.4583	13.2266
	RMV Limited Tax Rate	5.0000	5.3568	2.4583	12.8151
	Assessed Value	376,467			

2003-04 Washington County Detail Tax Rate

Tax Code	District	School	Government	Unlimited	TOTAL
001.23	County-Washington		2.6576	0.2377	2.8953
	ESD-NW Regional	0.1538			0.1538
	Community College-Portland	0.2828		0.2290	0.5118
	School-Hillsboro #1J	4.9749		1.6902	6.6651
	Fire-Wash Co RFPD #2		1.1219		1.1219
	Port-Portland		0.0701		0.0701
	Regional-Tri Met			0.1080	0.1080
Total Tax Rate		5.4115	3.8496	2.2649	11.5260
RMV Limited Tax Rate		5.0000	3.8496	2.2649	11.1145
Assessed Value		32,916,481			

001.24	County-Washington		2.6576	0.2377	2.8953
	ESD-NW Regional	0.1538			0.1538
	Community College-Portland	0.2828		0.2290	0.5118
	School-Hillsboro #1J	4.9749		1.6902	6.6651
	Fire-Wash Co RFPD #2		1.1219		1.1219
	Port-Portland		0.0701	0.0000	0.0701
	Total Tax Rate		5.4115	3.8496	2.1569
RMV Limited Tax Rate		5.0000	3.8496	2.1569	11.0065
Assessed Value		100,834,139			

001.25	County-Washington		2.6576	0.2377	2.8953
	ESD-NW Regional	0.1538			0.1538
	Community College-Portland	0.2828		0.2290	0.5118
	School-Hillsboro #1J	4.9749		1.6902	6.6651
	Fire-Wash Co RFPD #2		1.1219		1.1219
	Port-Portland		0.0701	0.0000	0.0701
	Total Tax Rate		5.4115	3.8496	2.1569
RMV Limited Tax Rate		5.0000	3.8496	2.1569	11.0065
Assessed Value		865,010			

001.26	County-Washington		2.6576	0.2377	2.8953	
	ESD-NW Regional	0.1538			0.1538	
	Community College-Portland	0.2828		0.2290	0.5118	
	School-Hillsboro #1J	4.9749		1.6902	6.6651	
	Port-Portland		0.0701	0.0000	0.0701	
	Total Tax Rate		5.4115	2.7277	2.1569	10.2961
	RMV Limited Tax Rate		5.0000	2.7277	2.1569	9.8846
Assessed Value		1,710				

2003-04 Washington County Detail Tax Rate

Tax Code	District	School	Government	Unlimited	TOTAL
001.27	County-Enhanced Patrol		1.1650		1.1650
	County-Washington		2.6576	0.2377	2.8953
	County-Road Maintenance		0.2456		0.2456
	ESD-NW Regional	0.1538			0.1538
	Community College-Portland	0.2828		0.2290	0.5118
	School-Hillsboro #1J	4.9749		1.6902	6.6651
	Water-Tualatin Valley - "Wolf Creek"			0.1439	0.1439
	Sanitary Dist-Clean Water Services				0.0000
	Fire-TV Fire & Rescue		1.7752	0.0513	1.8265
	Port-Portland		0.0701	0.0000	0.0701
	Regional-Metro Zoo		0.0966	0.1934	0.2900
	Regional-Tri Met			0.1080	0.1080
	Total Tax Rate	5.4115	6.0101	2.6535	14.0751
	RMV Limited Tax Rate	5.0000	6.0101	2.6535	13.6636
	Assessed Value	337,720			

001.28	County-Enhanced Patrol		1.1650		1.1650
	County-Washington		2.6576	0.2377	2.8953
	County-Road Maintenance		0.2456		0.2456
	ESD-NW Regional	0.1538			0.1538
	Community College-Portland	0.2828		0.2290	0.5118
	School-Hillsboro #1J	4.9749		1.6902	6.6651
	Water-Tualatin Valley - "Wolf Creek"			0.1439	0.1439
	Sanitary Dist-Clean Water Services				0.0000
	Fire-Wash Co RFPD #2		1.1219		1.1219
	Port-Portland		0.0701	0.0000	0.0701
	Regional-Metro Zoo		0.0966	0.1934	0.2900
	Regional-Tri Met			0.1080	0.1080
	Total Tax Rate	5.4115	5.3568	2.6022	13.3705
	RMV Limited Tax Rate	5.0000	5.3568	2.6022	12.9590
	Assessed Value	16,536,403			

001.33	County-Enhanced Patrol		1.1650		1.1650
	County-Washington		2.6576	0.2377	2.8953
	County-Road Maintenance		0.2456		0.2456
	ESD-NW Regional	0.1538			0.1538
	Community College-Portland	0.2828		0.2290	0.5118
	School-Hillsboro #1J	4.9749		1.6902	6.6651
	Sanitary Dist-Clean Water Services				0.0000
	Park & Rec-Tualatin Hills		1.3073	0.1563	1.4636
	Fire-TV Fire & Rescue		1.7752	0.0513	1.8265
	Port-Portland		0.0701	0.0000	0.0701
	Regional-Metro Zoo		0.0966	0.1934	0.2900
	Regional-Tri Met			0.1080	0.1080
	Total Tax Rate	5.4115	7.3174	2.6659	15.3948
	RMV Limited Tax Rate	5.0000	7.3174	2.6659	14.9833
	Assessed Value	99,595			

2003-04 Washington County Detail Tax Rate

Tax Code	District	School	Government	Unlimited	TOTAL
001.35	County-Enhanced Patrol		1.1650		1.1650
	County-Washington		2.6576	0.2377	2.8953
	County-Road Maintenance		0.2456		0.2456
	ESD-NW Regional	0.1538			0.1538
	Community College-Portland	0.2828		0.2290	0.5118
	School-Hillsboro #1J	4.9749		1.6902	6.6651
	Water-Tualatin Valley				0.0000
	Sanitary Dist-Clean Water Services				0.0000
	Park & Rec-Tualatin Hills		1.3073	0.1563	1.4636
	Fire-Wash Co RFPD #2		1.1219		1.1219
	Port-Portland		0.0701	0.0000	0.0701
	Regional-Metro Zoo		0.0966	0.1934	0.2900
	Regional-Tri Met			0.1080	0.1080
	Total Tax Rate		5.4115	6.6641	2.6146
RMV Limited Tax Rate		5.0000	6.6641	2.6146	14.2787
Assessed Value		17,181,540			

001.36	County-Enhanced Patrol		1.1650		1.1650
	County-Washington		2.6576	0.2377	2.8953
	County-Road Maintenance		0.2456		0.2456
	ESD-NW Regional	0.1538			0.1538
	Community College-Portland	0.2828		0.2290	0.5118
	School-Hillsboro #1J	4.9749		1.6902	6.6651
	Water-Tualatin Valley - "Wolf Creek"			0.1439	0.1439
	Sanitary Dist-Clean Water Services				0.0000
	Park & Rec-Tualatin Hills		1.3073	0.1563	1.4636
	Fire-TV Fire & Rescue		1.7752	0.0513	1.8265
	Port-Portland		0.0701	0.0000	0.0701
	Regional-Metro Zoo		0.0966	0.1934	0.2900
	Regional-Tri Met			0.1080	0.1080
	Total Tax Rate		5.4115	7.3174	2.8098
RMV Limited Tax Rate		5.0000	7.3174	2.8098	15.1272
Assessed Value		72,641,517			

001.37	County-Enhanced Patrol		1.1650		1.1650
	County-Washington		2.6576	0.2377	2.8953
	County-Road Maintenance		0.2456		0.2456
	ESD-NW Regional	0.1538			0.1538
	Community College-Portland	0.2828		0.2290	0.5118
	School-Hillsboro #1J	4.9749		1.6902	6.6651
	Water-Tualatin Valley - "Wolf Creek"			0.1439	0.1439
	Sanitary Dist-Clean Water Services				0.0000
	Park & Rec-Tualatin Hills		1.3073	0.1563	1.4636
	Fire-Wash Co RFPD #2		1.1219		1.1219
	Port-Portland		0.0701	0.0000	0.0701
	Regional-Metro Zoo		0.0966	0.1934	0.2900
	Regional-Tri Met			0.1080	0.1080
	Total Tax Rate		5.4115	6.6641	2.7585
RMV Limited Tax Rate		5.0000	6.6641	2.7585	14.4226
Assessed Value		143,876,836			

2003-04 Washington County Detail Tax Rate

Tax Code	District	School	Government	Unlimited	TOTAL
001.38	County-Enhanced Patrol		1.1650		1.1650
	County-Washington		2.6576	0.2377	2.8953
	County-Road Maintenance		0.2456		0.2456
	ESD-NW Regional	0.1538			0.1538
	Community College-Portland	0.2828		0.2290	0.5118
	School-Hillsboro #1J	4.9749		1.6902	6.6651
	Sanitary Dist-Clean Water Services				0.0000
	Park & Rec-Tualatin Hills		1.3073	0.1563	1.4636
	Fire-Wash Co RFPD #2		1.1219		1.1219
	Port-Portland		0.0701	0.0000	0.0701
	Regional-Metro Zoo		0.0966	0.1934	0.2900
	Regional-Tri Met			0.1080	0.1080
	Total Tax Rate	5.4115	6.6641	2.6146	14.6902
	RMV Limited Tax Rate	5.0000	6.6641	2.6146	14.2787
	Assessed Value	219,218			

001.39	County-Washington		2.6576	0.2377	2.8953
	ESD-NW Regional	0.1538			0.1538
	Community College-Portland	0.2828		0.2290	0.5118
	School-Hillsboro #1J	4.9749		1.6902	6.6651
	Sanitary Dist-Clean Water Services				0.0000
	Park & Rec-Tualatin Hills		1.3073	0.1563	1.4636
	City-Hillsboro		4.7665	0.0000	4.7665
	Port-Portland		0.0701	0.0000	0.0701
	Regional-Metro Zoo		0.0966	0.1934	0.2900
	Regional-Tri Met			0.1080	0.1080
	Total Tax Rate	5.4115	8.8981	2.6146	16.9242
	RMV Limited Tax Rate	5.0000	8.8981	2.6146	16.5127
	Assessed Value	34,670			

001.41	County-Washington		2.6576	0.2377	2.8953
RAILROAD	ESD-NW Regional	0.1538			0.1538
	Community College-Portland	0.2828		0.2290	0.5118
	School-Hillsboro #1J	4.9749		1.6902	6.6651
	Port-Portland		0.0701	0.0000	0.0701
	Total Tax Rate	5.4115	2.7277	2.1569	10.2961
	RMV Limited Tax Rate	5.0000	2.7277	2.1569	9.8846
	Assessed Value	90,093			

2003-04 Washington County Detail Tax Rate

Tax Code	District	School	Government	Unlimited	TOTAL
001.44	County-Washington		2.6576	0.2377	2.8953
	ESD-NW Regional	0.1538			0.1538
	Community College-Portland	0.2828		0.2290	0.5118
	School-Hillsboro #1J	4.9749		1.6902	6.6651
	Water-Tualatin Valley - "Wolf Creek"			0.1439	0.1439
	Fire-Wash Co RFPD #2		1.1219		1.1219
	Port-Portland		0.0701	0.0000	0.0701
	Regional-Tri Met			0.1080	0.1080
	Total Tax Rate	5.4115	3.8496	2.4088	11.6699
	RMV Limited Tax Rate	5.0000	3.8496	2.4088	11.2584
	Assessed Value	1,332,717			

001.50	County-Washington		2.6576	0.2377	2.8953
	ESD-NW Regional	0.1538			0.1538
	Community College-Portland	0.2828		0.2290	0.5118
	School-Hillsboro #1J	4.9749		1.6902	6.6651
	Fire-Wash Co RFPD #2		1.1219		1.1219
	City-North Plains		2.6866	0.4873	3.1739
	Port-Portland		0.0701	0.0000	0.0701
	Total Tax Rate	5.4115	6.5362	2.6442	14.5919
	RMV Limited Tax Rate	5.0000	6.5362	2.6442	14.1804
	Assessed Value	7,142,802			

007.01	County-Washington		2.6576	0.2377	2.8953
	ESD-NW Regional	0.1538			0.1538
	Community College-Portland	0.2828		0.2290	0.5118
	School-Bond-Hillsboro Elementary			0.1278	0.1278
	School-Hillsboro #1J	4.9749		1.6902	6.6651
	Sanitary Dist-Clean Water Services				0.0000
	Port-Portland		0.0701	0.0000	0.0701
	City-Hillsboro		4.7665		4.7665
	Regional-Metro Zoo		0.0966	0.1934	0.2900
	Regional-Tri Met			0.1080	0.1080
	Total Tax Rate	5.4115	7.5908	2.5861	15.5884
	RMV Limited Tax Rate	5.0000	7.5908	2.5861	15.1769
	Assessed Value	3,331,610,310			

2003-04 Washington County Detail Tax Rate

Tax Code	District	School	Government	Unlimited	TOTAL
007.02	County-Washington		2.6576	0.2377	2.8953
	ESD-NW Regional	0.1538			0.1538
	Community College-Portland	0.2828		0.2290	0.5118
	School-Bond-Hillsboro Elementary			0.1278	0.1278
	School-Hillsboro #1J	4.9749		1.6902	6.6651
	Fire-Cornelius Rural		1.4501	0.4821	1.9322
	Port-Portland		0.0701	0.0000	0.0701
Total Tax Rate		5.4115	4.1778	2.7668	12.3561
RMV Limited Tax Rate		5.0000	4.1778	2.7668	11.9446
Assessed Value		56,294,020			
007.03	County-Washington		2.6576	0.2377	2.8953
	ESD-NW Regional	0.1538			0.1538
	Community College-Portland	0.2828		0.2290	0.5118
	School-Bond-Hillsboro Elementary			0.1278	0.1278
	School-Hillsboro #1J	4.9749		1.6902	6.6651
	Fire-Forest Grove Rural		1.2766	0.1134	1.3900
	Port-Portland		0.0701	0.0000	0.0701
Total Tax Rate		5.4115	4.0043	2.3981	11.8139
RMV Limited Tax Rate		5.0000	4.0043	2.3981	11.4024
Assessed Value		2,692,620			
007.04	County-Washington		2.6576	0.2377	2.8953
	ESD-NW Regional	0.1538			0.1538
	Community College-Portland	0.2828		0.2290	0.5118
	School-Bond-Hillsboro Elementary			0.1278	0.1278
	School-Hillsboro #1J	4.9749		1.6902	6.6651
	Fire-Forest Grove Rural		1.2766	0.1134	1.3900
	Port-Portland		0.0701	0.0000	0.0701
	Regional-Tri Met			0.1080	0.1080
	Total Tax Rate		5.4115	4.0043	2.5061
RMV Limited Tax Rate		5.0000	4.0043	2.5061	11.5104
Assessed Value		54,650			
007.05	County-Washington		2.6576	0.2377	2.8953
	ESD-NW Regional	0.1538			0.1538
	Community College-Portland	0.2828		0.2290	0.5118
	School-Bond-Hillsboro Elementary			0.1278	0.1278
	School-Hillsboro #1J	4.9749		1.6902	6.6651
	Fire-Gaston Rural		1.3060	0.0000	1.3060
	Port-Portland		0.0701	0.0000	0.0701
	Total Tax Rate		5.4115	4.0337	2.2847
RMV Limited Tax Rate		5.0000	4.0337	2.2847	11.3184
Assessed Value		114,760			

2003-04 Washington County Detail Tax Rate

Tax Code	District	School	Government	Unlimited	TOTAL
007.10	County-Washington		2.6576	0.2377	2.8953
RAILROAD	ESD-NW Regional	0.1538			0.1538
	Community College-Portland	0.2828		0.2290	0.5118
	School-Bond-Hillsboro Elementary			0.1278	0.1278
	School-Hillsboro #1J	4.9749		1.6902	6.6651
	Port-Portland		0.0701	0.0000	0.0701
	Regional-Metro Zoo		0.0966	0.1934	0.2900
	Regional-Tri Met			0.1080	0.1080
	Total Tax Rate	5.4115	2.8243	2.5861	10.8219
	RMV Limited Tax Rate	5.0000	2.8243	2.5861	10.4104
	Assessed Value	101,021			

007.11	County-Enhanced Patrol		1.1650		1.1650
	County-Washington		2.6576	0.2377	2.8953
	County-Road Maintenance		0.2456		0.2456
	ESD-NW Regional	0.1538			0.1538
	Community College-Portland	0.2828		0.2290	0.5118
	School-Bond-Hillsboro Elementary			0.1278	0.1278
	School-Hillsboro #1J	4.9749		1.6902	6.6651
	Sanitary Dist-Clean Water Services				0.0000
	Fire-Cornelius Rural		1.4501	0.4821	1.9322
	Port-Portland		0.0701	0.0000	0.0701
	Regional-Metro Zoo		0.0966	0.1934	0.2900
	Regional-Tri Met			0.1080	0.1080
	Total Tax Rate	5.4115	5.6850	3.0682	14.1647
	RMV Limited Tax Rate	5.0000	5.6850	3.0682	13.7532
	Assessed Value	818,050			

007.12	County-Washington		2.6576	0.2377	2.8953
	ESD-NW Regional	0.1538			0.1538
	Community College-Portland	0.2828		0.2290	0.5118
	School-Bond-Hillsboro Elementary			0.1278	0.1278
	School-Hillsboro #1J	4.9749		1.6902	6.6651
	Fire-TV Fire & Rescue		1.7752	0.0513	1.8265
	Port-Portland		0.0701	0.0000	0.0701
	Regional-Tri Met			0.1080	0.1080
	Total Tax Rate	5.4115	4.5029	2.4440	12.3584
	RMV Limited Tax Rate	5.0000	4.5029	2.4440	11.9469
	Assessed Value	1,747,391			

2003-04 Washington County Detail Tax Rate

Tax Code	District	School	Government	Unlimited	TOTAL
007.13	County-Washington		2.6576	0.2377	2.8953
	ESD-NW Regional	0.1538			0.1538
	Community College-Portland	0.2828		0.2290	0.5118
	School-Bond-Hillsboro Elementary			0.1278	0.1278
	School-Hillsboro #1J	4.9749		1.6902	6.6651
	Fire-Banks Rural		1.0831	0.4604	1.5435
	Port-Portland		0.0701	0.0000	0.0701
	Total Tax Rate	5.4115	3.8108	2.7451	11.9674
RMV Limited Tax Rate	5.0000	3.8108	2.7451	11.5559	
Assessed Value	440				

007.14	County-Enhanced Patrol		1.1650		1.1650
	County-Washington		2.6576	0.2377	2.8953
	County-Road Maintenance		0.2456		0.2456
	ESD-NW Regional	0.1538			0.1538
	Community College-Portland	0.2828		0.2290	0.5118
	School-Bond-Hillsboro Elementary			0.1278	0.1278
	School-Hillsboro #1J	4.9749		1.6902	6.6651
	Fire-Cornelius Rural		1.4501	0.4821	1.9322
	Port-Portland		0.0701	0.0000	0.0701
	Regional-Tri Met			0.1080	0.1080
	Total Tax Rate	5.4115	5.5884	2.8748	13.8747
	RMV Limited Tax Rate	5.0000	5.5884	2.8748	13.4632
Assessed Value	1,961				

007.15	County-Enhanced Patrol		1.1650		1.1650
	County-Washington		2.6576	0.2377	2.8953
	County-Road Maintenance		0.2456		0.2456
	ESD-NW Regional	0.1538			0.1538
	Community College-Portland	0.2828		0.2290	0.5118
	School-Bond-Hillsboro Elementary			0.1278	0.1278
	School-Hillsboro #1J	4.9749		1.6902	6.6651
	Water-Tualatin Valley - "Wolf Creek"			0.1439	0.1439
	Fire-Wash Co RFPD #2		1.1219		1.1219
	Port-Portland		0.0701	0.0000	0.0701
	Regional-Metro Zoo		0.0966	0.1934	0.2900
	Regional-Tri Met			0.1080	0.1080
	Total Tax Rate	5.4115	5.3568	2.7300	13.4983
	RMV Limited Tax Rate	5.0000	5.3568	2.7300	13.0868
Assessed Value	575,130				

2003-04 Washington County Detail Tax Rate

Tax Code	District	School	Government	Unlimited	TOTAL
007.16	County-Enhanced Patrol		1.1650		1.1650
	County-Washington		2.6576	0.2377	2.8953
	County-Road Maintenance		0.2456		0.2456
	ESD-NW Regional	0.1538			0.1538
	Community College-Portland	0.2828		0.2290	0.5118
	School-Bond-Hillsboro Elementary			0.1278	0.1278
	School-Hillsboro #1J	4.9749		1.6902	6.6651
	Sanitary Dist-Clean Water Services				0.0000
	Fire-Wash Co RFPD #2			1.1219	1.1219
	Port-Portland		0.0701	0.0000	0.0701
	Regional-Metro Zoo		0.0966	0.1934	0.2900
	Regional-Tri Met			0.1080	0.1080
	Total Tax Rate		5.4115	5.3568	2.5861
RMV Limited Tax Rate		5.0000	5.3568	2.5861	12.9429
Assessed Value		9,245,272			

007.17	County-Enhanced Patrol		1.1650		1.1650	
	County-Washington		2.6576	0.2377	2.8953	
	County-Road Maintenance		0.2456		0.2456	
	ESD-NW Regional	0.1538			0.1538	
	Community College-Portland	0.2828		0.2290	0.5118	
	School-Bond-Hillsboro Elementary			0.1278	0.1278	
	School-Hillsboro #1J	4.9749		1.6902	6.6651	
	Fire-Wash Co RFPD #2			1.1219	1.1219	
	Port-Portland		0.0701	0.0000	0.0701	
	Regional-Tri Met			0.1080	0.1080	
	Total Tax Rate		5.4115	5.2602	2.3927	13.0644
	RMV Limited Tax Rate		5.0000	5.2602	2.3927	12.6529
	Assessed Value		6,857,400			

007.18	County-Washington		2.6576	0.2377	2.8953	
	ESD-NW Regional	0.1538			0.1538	
	Community College-Portland	0.2828		0.2290	0.5118	
	School-Bond-Hillsboro Elementary			0.1278	0.1278	
	School-Hillsboro #1J	4.9749		1.6902	6.6651	
	Sanitary Dist-Clean Water Services				0.0000	
	Fire-Cornelius Rural			1.4501	1.9322	
	Port-Portland		0.0701	0.0000	0.0701	
	Regional-Metro Zoo		0.0966	0.1934	0.2900	
	Regional-Tri Met			0.1080	0.1080	
	Total Tax Rate		5.4115	4.2744	3.0682	12.7541
	RMV Limited Tax Rate		5.0000	4.2744	3.0682	12.3426
	Assessed Value		228,299			

2003-04 Washington County Detail Tax Rate

Tax Code	District	School	Government	Unlimited	TOTAL
007.19	County-Washington		2.6576	0.2377	2.8953
	ESD-NW Regional	0.1538			0.1538
	Community College-Portland	0.2828		0.2290	0.5118
	School-Bond-Hillsboro Elementary			0.1278	0.1278
	School-Hillsboro #1J	4.9749		1.6902	6.6651
	Sanitary Dist-Clean Water Services				0.0000
	City-Cornelius		4.2962	0.3586	4.6548
	Port-Portland		0.0701	0.0000	0.0701
	Regional-Metro Zoo		0.0966	0.1934	0.2900
	Regional-Tri Met			0.1080	0.1080
Total Tax Rate		5.4115	7.1205	2.9447	15.4767
RMV Limited Tax Rate		5.0000	7.1205	2.9447	15.0652
Assessed Value		106,893,964			

007.20	County-Washington		2.6576	0.2377	2.8953
	ESD-NW Regional	0.1538			0.1538
	Community College-Portland	0.2828		0.2290	0.5118
	School-Bond-Hillsboro Elementary			0.1278	0.1278
	School-Hillsboro #1J	4.9749		1.6902	6.6651
	Fire-Wash Co RFPD #2		1.1219		1.1219
	Port-Portland		0.0701	0.0000	0.0701
	Regional-Metro Zoo		0.0966	0.1934	0.2900
	Regional-Tri Met			0.1080	0.1080
	Total Tax Rate		5.4115	3.9462	2.5861
RMV Limited Tax Rate		5.0000	3.9462	2.5861	11.5323
Assessed Value		13,661,510			

007.21	County-Washington		2.6576	0.2377	2.8953
	ESD-NW Regional	0.1538			0.1538
	Community College-Portland	0.2828		0.2290	0.5118
	School-Bond-Hillsboro Elementary			0.1278	0.1278
	School-Hillsboro #1J	4.9749		1.6902	6.6651
	Sanitary Dist-Clean Water Services				0.0000
	Fire-Wash Co RFPD #2		1.1219		1.1219
	Port-Portland		0.0701	0.0000	0.0701
	Regional-Metro Zoo		0.0966	0.1934	0.2900
	Regional-Tri Met			0.1080	0.1080
Total Tax Rate		5.4115	3.9462	2.5861	11.9438
RMV Limited Tax Rate		5.0000	3.9462	2.5861	11.5323
Assessed Value		547,282			

2003-04 Washington County Detail Tax Rate

Tax Code	District	School	Government	Unlimited	TOTAL
007.22	County-Washington		2.6576	0.2377	2.8953
	ESD-NW Regional	0.1538			0.1538
	Community College-Portland	0.2828		0.2290	0.5118
	School-Bond-Hillsboro Elementary			0.1278	0.1278
	School-Hillsboro #1J	4.9749		1.6902	6.6651
	Fire-Wash Co RFPD #2		1.1219		1.1219
	Port-Portland		0.0701	0.0000	0.0701
Total Tax Rate		5.4115	3.8496	2.2847	11.5458
RMV Limited Tax Rate		5.0000	3.8496	2.2847	11.1343
Assessed Value		61,921,347			

007.23	County-Washington		2.6576	0.2377	2.8953
	ESD-NW Regional	0.1538			0.1538
	Community College-Portland	0.2828		0.2290	0.5118
	School-Bond-Hillsboro Elementary			0.1278	0.1278
	School-Hillsboro #1J	4.9749		1.6902	6.6651
	Fire-Cornelius Rural		1.4501	0.4821	1.9322
	Port-Portland		0.0701	0.0000	0.0701
	Regional-Metro Zoo		0.0966	0.1934	0.2900
	Regional-Tri Met			0.1080	0.1080
	Total Tax Rate		5.4115	4.2744	3.0682
RMV Limited Tax Rate		5.0000	4.2744	3.0682	12.3426
Assessed Value		6,583,212			

007.24	County-Washington		2.6576	0.2377	2.8953
	ESD-NW Regional	0.1538			0.1538
	Community College-Portland	0.2828		0.2290	0.5118
	School-Bond-Hillsboro Elementary			0.1278	0.1278
	School-Hillsboro #1J	4.9749		1.6902	6.6651
	Water-Tualatin Valley - "Wolf Creek"			0.1439	0.1439
	Sanitary Dist-Clean Water Services				0.0000
	Port-Portland		0.0701	0.0000	0.0701
	City-Hillsboro		4.7665		4.7665
	Regional-Metro Zoo		0.0966	0.1934	0.2900
	Regional-Tri Met			0.1080	0.1080
Total Tax Rate		5.4115	7.5908	2.7300	15.7323
RMV Limited Tax Rate		5.0000	7.5908	2.7300	15.3208
Assessed Value		8,696,123			

2003-04 Washington County Detail Tax Rate

Tax Code	District	School	Government	Unlimited	TOTAL
007.25	County-Washington		2.6576	0.2377	2.8953
	ESD-NW Regional	0.1538			0.1538
	Community College-Portland	0.2828		0.2290	0.5118
	School-Bond-Hillsboro Elementary			0.1278	0.1278
	School-Hillsboro #1J	4.9749		1.6902	6.6651
	Fire-Cornelius Rural		1.4501	0.4821	1.9322
	Port-Portland		0.0701	0.0000	0.0701
	Regional-Tri Met			0.1080	0.1080
	Total Tax Rate	5.4115	4.1778	2.8748	12.4641
	RMV Limited Tax Rate	5.0000	4.1778	2.8748	12.0526
	Assessed Value	20,001,195			

007.26	County-Washington		2.6576	0.2377	2.8953
	ESD-NW Regional	0.1538			0.1538
	Community College-Portland	0.2828		0.2290	0.5118
	School-Bond-Hillsboro Elementary			0.1278	0.1278
	School-Hillsboro #1J	4.9749		1.6902	6.6651
	City-Cornelius		4.2962	0.3586	4.6548
	Port-Portland		0.0701	0.0000	0.0701
	Regional-Tri Met			0.1080	0.1080
	Total Tax Rate	5.4115	7.0239	2.7513	15.1867
	RMV Limited Tax Rate	5.0000	7.0239	2.7513	14.7752
	Assessed Value	20,535			

007.27	County-Washington		2.6576	0.2377	2.8953
	ESD-NW Regional	0.1538			0.1538
	Community College-Portland	0.2828		0.2290	0.5118
	School-Bond-Hillsboro Elementary			0.1278	0.1278
	School-Hillsboro #1J	4.9749		1.6902	6.6651
	Fire-Wash Co RFPD #2		1.1219		1.1219
	Port-Portland		0.0701	0.0000	0.0701
	Regional-Tri Met			0.1080	0.1080
	Total Tax Rate	5.4115	3.8496	2.3927	11.6538
	RMV Limited Tax Rate	5.0000	3.8496	2.3927	11.2423
	Assessed Value	41,936,033			

2003-04 Washington County Detail Tax Rate

Tax Code	District	School	Government	Unlimited	TOTAL
007.29	County-Washington		2.6576	0.2377	2.8953
	ESD-NW Regional	0.1538			0.1538
	Community College-Portland	0.2828		0.2290	0.5118
	School-Bond-Hillsboro Elementary			0.1278	0.1278
	School-Hillsboro #1J	4.9749		1.6902	6.6651
	City-Cornelius		4.2962	0.3586	4.6548
	Sanitary Dist-Clean Water Services				0.0000
	Regional-Metro Zoo		0.0966	0.1934	0.2900
	Port-Portland		0.0701	0.0000	0.0701
	Regional-Tri Met			0.1080	0.1080
	Total Tax Rate	5.4115	7.1205	2.9447	15.4767
	RMV Limited Tax Rate	5.0000	7.1205	2.9447	15.0652
	Assessed Value	638,109			

007.30	County-Washington		2.6576	0.2377	2.8953
	ESD-NW Regional	0.1538			0.1538
	Community College-Portland	0.2828		0.2290	0.5118
	School-Bond-Hillsboro Elementary			0.1278	0.1278
	School-Hillsboro #1J	4.9749		1.6902	6.6651
	City-Hillsboro		4.7665		4.7665
	Port-Portland		0.0701	0.0000	0.0701
	Regional-Metro Zoo		0.0966	0.1934	0.2900
	Regional-Tri Met			0.1080	0.1080
	Total Tax Rate	5.4115	7.5908	2.5861	15.5884
	RMV Limited Tax Rate	5.0000	7.5908	2.5861	15.1769
	Assessed Value	5,531,880			

007.31	County-Washington		2.6576	0.2377	2.8953
	ESD-NW Regional	0.1538			0.1538
	Community College-Portland	0.2828		0.2290	0.5118
	School-Bond-Hillsboro Elementary			0.1278	0.1278
	School-Hillsboro #1J	4.9749		1.6902	6.6651
	Sanitary Dist-Clean Water Services				0.0000
	Port-Portland		0.0701	0.0000	0.0701
	City-Hillsboro		4.7665		4.7665
	Regional-Tri Met			0.1080	0.1080
	Total Tax Rate	5.4115	7.4942	2.3927	15.2984
	RMV Limited Tax Rate	5.0000	7.4942	2.3927	14.8869
	Assessed Value	44,948,634			

2003-04 Washington County Detail Tax Rate

Tax Code	District	School	Government	Unlimited	TOTAL
007.32	County-Enhanced Patrol		1.1650		1.1650
	County-Washington		2.6576	0.2377	2.8953
	County-Road Maintenance		0.2456		0.2456
	ESD-NW Regional	0.1538			0.1538
	Community College-Portland	0.2828		0.2290	0.5118
	School-Bond-Hillsboro Elementary			0.1278	0.1278
	School-Hillsboro #1J	4.9749		1.6902	6.6651
	Fire-Wash Co RFPD #2		1.1219		1.1219
	Port-Portland		0.0701	0.0000	0.0701
	Regional-Metro Zoo		0.0966	0.1934	0.2900
	Regional-Tri Met			0.1080	0.1080
	Total Tax Rate		5.4115	5.3568	2.5861
RMV Limited Tax Rate		5.0000	5.3568	2.5861	12.9429
Assessed Value		3,628,396			

007.33	County-Enhanced Patrol		1.1650		1.1650
	County-Washington		2.6576	0.2377	2.8953
	County-Road Maintenance		0.2456		0.2456
	ESD-NW Regional	0.1538			0.1538
	Community College-Portland	0.2828		0.2290	0.5118
	School-Bond-Hillsboro Elementary			0.1278	0.1278
	School-Hillsboro #1J	4.9749		1.6902	6.6651
	Sanitary Dist-Clean Water Services				0.0000
	Fire-Wash Co RFPD #2		1.1219		1.1219
	Port-Portland		0.0701	0.0000	0.0701
	Regional-Tri Met			0.1080	0.1080
	Total Tax Rate		5.4115	5.2602	2.3927
RMV Limited Tax Rate		5.0000	5.2602	2.3927	12.6529
Assessed Value		211,904			

007.34	County-Washington		2.6576	0.2377	2.8953	
	ESD-NW Regional	0.1538			0.1538	
	Community College-Portland	0.2828		0.2290	0.5118	
	School-Bond-Hillsboro Elementary			0.1278	0.1278	
	School-Hillsboro #1J	4.9749		1.6902	6.6651	
	City-Hillsboro		4.7665		4.7665	
	Port-Portland		0.0701	0.0000	0.0701	
	Regional-Tri Met			0.1080	0.1080	
	Total Tax Rate		5.4115	7.4942	2.3927	15.2984
	RMV Limited Tax Rate		5.0000	7.4942	2.3927	14.8869
Assessed Value		1,022,200				

2003-04 Washington County Detail Tax Rate

Tax Code	District	School	Government	Unlimited	TOTAL
013.10	County-Washington		2.6576	0.2377	2.8953
	ESD-NW Regional	0.1538			0.1538
	Community College-Portland	0.2828		0.2290	0.5118
	School-Banks SD#13	5.0152		2.4933	7.5085
	Port-Portland		0.0701	0.0000	0.0701
	Total Tax Rate		5.4518	2.7277	2.9600
	RMV Limited Tax Rate	5.0000	2.7277	2.9600	10.6877
	Assessed Value	1,970,143			

013.11	County-Washington		2.6576	0.2377	2.8953
	ESD-NW Regional	0.1538			0.1538
	Community College-Portland	0.2828		0.2290	0.5118
	School-Banks SD#13	5.0152		2.4933	7.5085
	Port-Portland		0.0701	0.0000	0.0701
	Total Tax Rate		5.4518	2.7277	2.9600
	RMV Limited Tax Rate	5.0000	2.7277	2.9600	10.6877
	Assessed Value	16,230,399			

013.12	County-Washington		2.6576	0.2377	2.8953
	ESD-NW Regional	0.1538			0.1538
	Community College-Portland	0.2828		0.2290	0.5118
	School-Banks SD#13	5.0152		2.4933	7.5085
	Fire-Forest Grove Rural		1.2766	0.1134	1.3900
	Port-Portland		0.0701	0.0000	0.0701
	Total Tax Rate		5.4518	4.0043	3.0734
	RMV Limited Tax Rate	5.0000	4.0043	3.0734	12.0777
	Assessed Value	36,308,779			

013.13	County-Washington		2.6576	0.2377	2.8953
	ESD-NW Regional	0.1538			0.1538
	Community College-Portland	0.2828		0.2290	0.5118
	School-Banks SD#13	5.0152		2.4933	7.5085
	Fire-Wash Co RFPD #2		1.1219		1.1219
	Port-Portland		0.0701	0.0000	0.0701
	Total Tax Rate		5.4518	3.8496	2.9600
	RMV Limited Tax Rate	5.0000	3.8496	2.9600	11.8096
	Assessed Value	425,250			

2003-04 Washington County Detail Tax Rate

Tax Code	District	School	Government	Unlimited	TOTAL
013.14	County-Washington		2.6576	0.2377	2.8953
	ESD-NW Regional	0.1538			0.1538
	Community College-Portland	0.2828		0.2290	0.5118
	School-Banks SD#13	5.0152		2.4933	7.5085
	Fire-Banks Rural		1.0831	0.4604	1.5435
	Port-Portland		0.0701	0.0000	0.0701
	Total Tax Rate		5.4518	3.8108	3.4204
RMV Limited Tax Rate		5.0000	3.8108	3.4204	12.2312
Assessed Value		90,744,825			

013.15	County-Washington		2.6576	0.2377	2.8953
	ESD-NW Regional	0.1538			0.1538
	Community College-Portland	0.2828		0.2290	0.5118
	School-Banks SD#13	5.0152		2.4933	7.5085
	Fire-Banks Rural		1.0831	0.4604	1.5435
	Port-Portland		0.0701	0.0000	0.0701
	Total Tax Rate		5.4518	3.8108	3.4204
RMV Limited Tax Rate		5.0000	3.8108	3.4204	12.2312
Assessed Value		133,865,086			

013.16	County-Washington		2.6576	0.2377	2.8953
	ESD-NW Regional	0.1538			0.1538
	Community College-Portland	0.2828		0.2290	0.5118
	School-Banks SD#13	5.0152		2.4933	7.5085
	Fire-Forest Grove Rural		1.2766	0.1134	1.3900
	Port-Portland		0.0701	0.0000	0.0701
	Total Tax Rate		5.4518	4.0043	3.0734
RMV Limited Tax Rate		5.0000	4.0043	3.0734	12.0777
Assessed Value		65,210			

013.17	County-Washington		2.6576	0.2377	2.8953
	ESD-NW Regional	0.1538			0.1538
	Community College-Portland	0.2828		0.2290	0.5118
	School-Banks SD#13	5.0152		2.4933	7.5085
	Fire-Cornelius Rural		1.4501	0.4821	1.9322
	Port-Portland		0.0701	0.0000	0.0701
	Regional-Tri Met			0.1080	0.1080
Total Tax Rate		5.4518	4.1778	3.5501	13.1797
RMV Limited Tax Rate		5.0000	4.1778	3.5501	12.7279
Assessed Value		16,660			

2003-04 Washington County Detail Tax Rate

Tax Code	District	School	Government	Unlimited	TOTAL
013.19	County-Washington		2.6576	0.2377	2.8953
	ESD-NW Regional	0.1538			0.1538
	Community College-Portland	0.2828		0.2290	0.5118
	School-Banks SD#13	5.0152		2.4933	7.5085
	Sanitary Dist-Clean Water Services				0.0000
	City-Banks		3.7700		3.7700
	Fire-Banks Rural		1.0831	0.4604	1.5435
	Port-Portland		0.0701	0.0000	0.0701
	Total Tax Rate	5.4518	7.5808	3.4204	16.4530
	RMV Limited Tax Rate	5.0000	7.5808	3.4204	16.0012
	Assessed Value	3,604,172			
013.20	County-Washington		2.6576	0.2377	2.8953
RAILROAD	ESD-NW Regional	0.1538			0.1538
	Community College-Portland	0.2828		0.2290	0.5118
	School-Banks SD#13	5.0152		2.4933	7.5085
	Sanitary Dist-Clean Water Services				0.0000
	City-Banks		3.7700		3.7700
	Port-Portland		0.0701	0.0000	0.0701
	Total Tax Rate	5.4518	6.4977	2.9600	14.9095
	RMV Limited Tax Rate	5.0000	6.4977	2.9600	14.4577
	Assessed Value	13,851			
013.21	County-Washington		2.6576	0.2377	2.8953
	ESD-NW Regional	0.1538			0.1538
	Community College-Portland	0.2828		0.2290	0.5118
	School-Banks SD#13	5.0152		2.4933	7.5085
	Fire-Forest Grove Rural		1.2766	0.1134	1.3900
	Port-Portland		0.0701	0.0000	0.0701
	Regional-Tri Met			0.1080	0.1080
	Total Tax Rate	5.4518	4.0043	3.1814	12.6375
	RMV Limited Tax Rate	5.0000	4.0043	3.1814	12.1857
	Assessed Value	2,407,060			
013.25	County-Washington		2.6576	0.2377	2.8953
	ESD-NW Regional	0.1538			0.1538
	Community College-Portland	0.2828		0.2290	0.5118
	School-Banks SD#13	5.0152		2.4933	7.5085
	Sanitary Dist-Clean Water Services				0.0000
	Fire-Banks Rural		1.0831	0.4604	1.5435
	City-Banks		3.7700		3.7700
	Port-Portland		0.0701	0.0000	0.0701
	Total Tax Rate	5.4518	7.5808	3.4204	16.4530
	RMV Limited Tax Rate	5.0000	7.5808	3.4204	16.0012
	Assessed Value	74,325,727			

2003-04 Washington County Detail Tax Rate

Tax Code	District	School	Government	Unlimited	TOTAL
015.01	County-Washington		2.6576	0.2377	2.8953
	ESD-NW Regional	0.1538			0.1538
	Community College-Portland	0.2828		0.2290	0.5118
	School-Forest Grove SD #15	4.9142		3.3693	8.2835
	Port-Portland		0.0701	0.0000	0.0701
	Total Tax Rate		5.3508	2.7277	3.8360
	RMV Limited Tax Rate	5.0000	2.7277	3.8360	11.5637
	Assessed Value	5,470,653			

015.02	County-Washington		2.6576	0.2377	2.8953
	ESD-NW Regional	0.1538			0.1538
	Community College-Portland	0.2828		0.2290	0.5118
	School-Forest Grove SD #15	4.9142		3.3693	8.2835
	Port-Portland		0.0701	0.0000	0.0701
	Total Tax Rate		5.3508	2.7277	3.8360
	RMV Limited Tax Rate	5.0000	2.7277	3.8360	11.5637
	Assessed Value	8,342,034			

015.03	County-Washington		2.6576	0.2377	2.8953	
	ESD-NW Regional	0.1538			0.1538	
	Community College-Portland	0.2828		0.2290	0.5118	
	School-Forest Grove SD #15	4.9142		3.3693	8.2835	
	Fire-Forest Grove Rural		1.2766	0.1134	1.3900	
	Port-Portland		0.0701	0.0000	0.0701	
	Total Tax Rate		5.3508	4.0043	3.9494	13.3045
		RMV Limited Tax Rate	5.0000	4.0043	3.9494	12.9537
	Assessed Value	180,700,499				

015.04	County-Washington		2.6576	0.2377	2.8953	
	ESD-NW Regional	0.1538			0.1538	
	Community College-Portland	0.2828		0.2290	0.5118	
	School-Forest Grove SD #15	4.9142		3.3693	8.2835	
	Sanitary Dist-Clean Water Services				0.0000	
	Fire-Cornelius Rural		1.4501	0.4821	1.9322	
	Port-Portland		0.0701	0.0000	0.0701	
	Regional-Metro Zoo		0.0966	0.1934	0.2900	
	Regional-Tri Met			0.1080	0.1080	
	Total Tax Rate		5.3508	4.2744	4.6195	14.2447
		RMV Limited Tax Rate	5.0000	4.2744	4.6195	13.8939
	Assessed Value	10,810				

2003-04 Washington County Detail Tax Rate

Tax Code	District	School	Government	Unlimited	TOTAL
015.05	County-Washington		2.6576	0.2377	2.8953
	ESD-NW Regional	0.1538			0.1538
	Community College-Portland	0.2828		0.2290	0.5118
	School-Forest Grove SD #15	4.9142		3.3693	8.2835
	Fire-Cornelius Rural		1.4501	0.4821	1.9322
	Port-Portland		0.0701	0.0000	0.0701
	Total Tax Rate		5.3508	4.1778	4.3181
RMV Limited Tax Rate		5.0000	4.1778	4.3181	13.4959
Assessed Value		17,035,430			

015.06	County-Washington		2.6576	0.2377	2.8953
	ESD-NW Regional	0.1538			0.1538
	Community College-Portland	0.2828		0.2290	0.5118
	School-Forest Grove SD #15	4.9142		3.3693	8.2835
	Fire-Gaston Rural		1.3060		1.3060
	Port-Portland		0.0701	0.0000	0.0701
	Total Tax Rate		5.3508	4.0337	3.8360
RMV Limited Tax Rate		5.0000	4.0337	3.8360	12.8697
Assessed Value		38,498,864			

015.07	County-Washington		2.6576	0.2377	2.8953
	ESD-NW Regional	0.1538			0.1538
	Community College-Portland	0.2828		0.2290	0.5118
	School-Forest Grove SD #15	4.9142		3.3693	8.2835
	Fire-Banks Rural		1.0831	0.4604	1.5435
	Port-Portland		0.0701	0.0000	0.0701
	Total Tax Rate		5.3508	3.8108	4.2964
RMV Limited Tax Rate		5.0000	3.8108	4.2964	13.1072
Assessed Value		2,520,584			

015.08	County-Washington		2.6576	0.2377	2.8953
	ESD-NW Regional	0.1538			0.1538
	Community College-Portland	0.2828		0.2290	0.5118
	School-Forest Grove SD #15	4.9142		3.3693	8.2835
	City-Cornelius		4.2962	0.3586	4.6548
	Port-Portland		0.0701	0.0000	0.0701
	Regional-Tri Met			0.1080	0.1080
Total Tax Rate		5.3508	7.0239	4.3026	16.6773
RMV Limited Tax Rate		5.0000	7.0239	4.3026	16.3265
Assessed Value		26,641,383			

2003-04 Washington County Detail Tax Rate

Tax Code	District	School	Government	Unlimited	TOTAL
015.09	County-Enhanced Patrol		1.1650		1.1650
	County-Washington		2.6576	0.2377	2.8953
	County-Road Maintenance		0.2456		0.2456
	ESD-NW Regional	0.1538			0.1538
	Community College-Portland	0.2828		0.2290	0.5118
	School-Forest Grove SD #15	4.9142		3.3693	8.2835
	Fire-Forest Grove Rural		1.2766	0.1134	1.3900
	Port-Portland		0.0701	0.0000	0.0701
	Regional-Metro Zoo		0.0966	0.1934	0.2900
	Regional-Tri Met			0.1080	0.1080
	Total Tax Rate		5.3508	5.5115	4.2508
RMV Limited Tax Rate		5.0000	5.5115	4.2508	14.7623
Assessed Value		3,542,419			

015.10	County-Washington		2.6576	0.2377	2.8953	
	ESD-NW Regional	0.1538			0.1538	
	Community College-Portland	0.2828		0.2290	0.5118	
	School-Forest Grove SD #15	4.9142		3.3693	8.2835	
	Sanitary Dist-Clean Water Services				0.0000	
	Fire-Forest Grove Rural		1.2766	0.1134	1.3900	
	Port-Portland		0.0701	0.0000	0.0701	
	Regional-Metro Zoo		0.0966	0.1934	0.2900	
	Regional-Tri Met			0.1080	0.1080	
	Total Tax Rate		5.3508	4.1009	4.2508	13.7025
	RMV Limited Tax Rate		5.0000	4.1009	4.2508	13.3517
Assessed Value		186,226				

015.11	County-Enhanced Patrol		1.1650		1.1650
	County-Washington		2.6576	0.2377	2.8953
	County-Road Maintenance		0.2456		0.2456
	ESD-NW Regional	0.1538			0.1538
	Community College-Portland	0.2828		0.2290	0.5118
	School-Forest Grove SD #15	4.9142		3.3693	8.2835
	Sanitary Dist-Clean Water Services				0.0000
	Fire-Cornelius Rural		1.4501	0.4821	1.9322
	Port-Portland		0.0701	0.0000	0.0701
	Regional-Metro Zoo		0.0966	0.1934	0.2900
	Regional-Tri Met			0.1080	0.1080
Total Tax Rate		5.3508	5.6850	4.6195	15.6553
RMV Limited Tax Rate		5.0000	5.6850	4.6195	15.3045
Assessed Value		15,250			

2003-04 Washington County Detail Tax Rate

Tax Code	District	School	Government	Unlimited	TOTAL
015.12	County-Washington		2.6576	0.2377	2.8953
	ESD-NW Regional	0.1538			0.1538
	Community College-Portland	0.2828		0.2290	0.5118
	School-Forest Grove SD #15	4.9142		3.3693	8.2835
	Sanitary Dist-Clean Water Services				0.0000
	City-Cornelius		4.2962	0.3586	4.6548
	Port-Portland		0.0701	0.0000	0.0701
	Regional-Metro Zoo		0.0966	0.1934	0.2900
	Regional-Tri Met			0.1080	0.1080
	Total Tax Rate		5.3508	7.1205	4.4960
RMV Limited Tax Rate		5.0000	7.1205	4.4960	16.6165
Assessed Value		234,864,418			

015.13	County-Washington		2.6576	0.2377	2.8953	
	ESD-NW Regional	0.1538			0.1538	
	Community College-Portland	0.2828		0.2290	0.5118	
	School-Forest Grove SD #15	4.9142		3.3693	8.2835	
	Sanitary Dist-Clean Water Services				0.0000	
	City-Forest Grove		4.9454	0.6001	5.5455	
	Port-Portland		0.0701	0.0000	0.0701	
	Regional-Tri Met			0.1080	0.1080	
	Total Tax Rate		5.3508	7.6731	4.5441	17.5680
	RMV Limited Tax Rate		5.0000	7.6731	4.5441	17.2172
Assessed Value		1,219,584				

015.14	County-Enhanced Patrol		1.1650		1.1650	
	County-Washington		2.6576	0.2377	2.8953	
	County-Road Maintenance		0.2456		0.2456	
	ESD-NW Regional	0.1538			0.1538	
	Community College-Portland	0.2828		0.2290	0.5118	
	School-Forest Grove SD #15	4.9142		3.3693	8.2835	
	Fire-Forest Grove Rural		1.2766	0.1134	1.3900	
	Port-Portland		0.0701	0.0000	0.0701	
	Total Tax Rate		5.3508	5.4149	3.9494	14.7151
	RMV Limited Tax Rate		5.0000	5.4149	3.9494	14.3643
Assessed Value		2,584,461				

2003-04 Washington County Detail Tax Rate

Tax Code	District	School	Government	Unlimited	TOTAL
015.16	County-Enhanced Patrol		1.1650		1.1650
	County-Washington		2.6576	0.2377	2.8953
	County-Road Maintenance		0.2456		0.2456
	ESD-NW Regional	0.1538			0.1538
	Community College-Portland	0.2828		0.2290	0.5118
	School-Forest Grove SD #15	4.9142		3.3693	8.2835
	Fire-Cornelius Rural		1.4501	0.4821	1.9322
	Port-Portland		0.0701	0.0000	0.0701
	Regional-Tri Met			0.1080	0.1080
	Total Tax Rate		5.3508	5.5884	4.4261
RMV Limited Tax Rate		5.0000	5.5884	4.4261	15.0145
Assessed Value		2,760			

015.17	County-Washington		2.6576	0.2377	2.8953	
	ESD-NW Regional	0.1538			0.1538	
	Community College-Portland	0.2828		0.2290	0.5118	
	School-Forest Grove SD #15	4.9142		3.3693	8.2835	
	Fire-Forest Grove Rural		1.2766	0.1134	1.3900	
	Port-Portland		0.0701	0.0000	0.0701	
	Regional-Metro Zoo		0.0966	0.1934	0.2900	
	Regional-Tri Met			0.1080	0.1080	
	Total Tax Rate		5.3508	4.1009	4.2508	13.7025
	RMV Limited Tax Rate		5.0000	4.1009	4.2508	13.3517
Assessed Value		1,494,997				

015.19	County-Washington		2.6576	0.2377	2.8953
	ESD-NW Regional	0.1538			0.1538
	Community College-Portland	0.2828		0.2290	0.5118
	School-Forest Grove SD #15	4.9142		3.3693	8.2835
	Sanitary Dist-Clean Water Services				0.0000
	City-Forest Grove		4.9454	0.6001	5.5455
	Port-Portland		0.0701	0.0000	0.0701
	Regional-Metro Zoo		0.0966	0.1934	0.2900
	Regional-Tri Met			0.1080	0.1080
	Total Tax Rate		5.3508	7.7697	4.7375
RMV Limited Tax Rate		5.0000	7.7697	4.7375	17.5072
Assessed Value		833,351,323			

2003-04 Washington County Detail Tax Rate

Tax Code	District	School	Government	Unlimited	TOTAL
015.20	County-Enhanced Patrol		1.1650		1.1650
	County-Washington		2.6576	0.2377	2.8953
	County-Road Maintenance		0.2456		0.2456
	ESD-NW Regional	0.1538			0.1538
	Community College-Portland	0.2828		0.2290	0.5118
	School-Forest Grove SD #15	4.9142		3.3693	8.2835
	Sanitary Dist-Clean Water Services			0.0000	0.0000
	Fire-Forest Grove Rural		1.2766	0.1134	1.3900
	Port-Portland		0.0701	0.0000	0.0701
	Regional-Metro Zoo		0.0966	0.1934	0.2900
	Regional-Tri Met			0.1080	0.1080
	Total Tax Rate	5.3508	5.5115	4.2508	15.1131
	RMV Limited Tax Rate	5.0000	5.5115	4.2508	14.7623
	Assessed Value	24,003,087			

015.21	County-Enhanced Patrol		1.1650		1.1650
	County-Washington		2.6576	0.2377	2.8953
	County-Road Maintenance		0.2456		0.2456
	ESD-NW Regional	0.1538			0.1538
	Community College-Portland	0.2828		0.2290	0.5118
	School-Forest Grove SD #15	4.9142		3.3693	8.2835
	Fire-Forest Grove Rural		1.2766	0.1134	1.3900
	Port-Portland		0.0701	0.0000	0.0701
	Regional-Tri Met			0.1080	0.1080
	Total Tax Rate	5.3508	5.4149	4.0574	14.8231
	RMV Limited Tax Rate	5.0000	5.4149	4.0574	14.4723
	Assessed Value	120,274			

015.22	County-Washington		2.6576	0.2377	2.8953
	ESD-NW Regional	0.1538			0.1538
	Community College-Portland	0.2828		0.2290	0.5118
	School-Forest Grove SD #15	4.9142		3.3693	8.2835
	City-Forest Grove		4.9454	0.6001	5.5455
	Port-Portland		0.0701	0.0000	0.0701
	Regional-Metro Zoo		0.0966	0.1934	0.2900
	Regional-Tri Met			0.1080	0.1080
	Total Tax Rate	5.3508	7.7697	4.7375	17.8580
	RMV Limited Tax Rate	5.0000	7.7697	4.7375	17.5072
	Assessed Value	20,252,173			

2003-04 Washington County Detail Tax Rate

Tax Code	District	School	Government	Unlimited	TOTAL
015.23	County-Washington		2.6576	0.2377	2.8953
	ESD-NW Regional	0.1538			0.1538
	Community College-Portland	0.2828		0.2290	0.5118
	School-Forest Grove SD #15	4.9142		3.3693	8.2835
	Fire-Cornelius Rural		1.4501	0.4821	1.9322
	Port-Portland		0.0701	0.0000	0.0701
	Regional-Tri Met			0.1080	0.1080
	Total Tax Rate	5.3508	4.1778	4.4261	13.9547
RMV Limited Tax Rate	5.0000	4.1778	4.4261	13.6039	
Assessed Value	6,997,363				

015.24	County-Washington		2.6576	0.2377	2.8953
	ESD-NW Regional	0.1538			0.1538
	Community College-Portland	0.2828		0.2290	0.5118
	School-Forest Grove SD #15	4.9142		3.3693	8.2835
	City-Forest Grove		4.9454	0.6001	5.5455
	Port-Portland		0.0701	0.0000	0.0701
	Total Tax Rate	5.3508	7.6731	4.4361	17.4600
	RMV Limited Tax Rate	5.0000	7.6731	4.4361	17.1092
Assessed Value	136,380				

015.25	County-Washington		2.6576	0.2377	2.8953
	ESD-NW Regional	0.1538			0.1538
	Community College-Portland	0.2828		0.2290	0.5118
	School-Forest Grove SD #15	4.9142		3.3693	8.2835
	City-Forest Grove		4.9454	0.6001	5.5455
	Port-Portland		0.0701	0.0000	0.0701
	Regional-Tri Met			0.1080	0.1080
	Total Tax Rate	5.3508	7.6731	4.5441	17.5680
RMV Limited Tax Rate	5.0000	7.6731	4.5441	17.2172	
Assessed Value	713,367				

015.26	County-Washington		2.6576	0.2377	2.8953
	ESD-NW Regional	0.1538			0.1538
	Community College-Portland	0.2828		0.2290	0.5118
	School-Forest Grove SD #15	4.9142		3.3693	8.2835
	Fire-Gaston Rural		1.3060	0.0000	1.3060
	Port-Portland		0.0701	0.0000	0.0701
	Total Tax Rate	5.3508	4.0337	3.8360	13.2205
	RMV Limited Tax Rate	5.0000	4.0337	3.8360	12.8697
Assessed Value	10,228,799				

2003-04 Washington County Detail Tax Rate

Tax Code	District	School	Government	Unlimited	TOTAL
015.27	County-Washington		2.6576	0.2377	2.8953
	ESD-NW Regional	0.1538			0.1538
	Community College-Portland	0.2828		0.2290	0.5118
	School-Forest Grove SD #15	4.9142		3.3693	8.2835
	Fire-Forest Grove Rural		1.2766	0.1134	1.3900
	Port-Portland		0.0701	0.0000	0.0701
	Regional-Tri Met			0.1080	0.1080
	Total Tax Rate		5.3508	4.0043	4.0574
RMV Limited Tax Rate		5.0000	4.0043	4.0574	13.0617
Assessed Value		8,226,147			

015.28	County-Washington		2.6576	0.2377	2.8953
	ESD-NW Regional	0.1538			0.1538
	Community College-Portland	0.2828		0.2290	0.5118
	School-Forest Grove SD #15	4.9142		3.3693	8.2835
	Fire-Cornelius Rural		1.4501	0.4821	1.9322
	Port-Portland		0.0701	0.0000	0.0701
	Regional-Metro Zoo		0.0966	0.1934	0.2900
	Regional-Tri Met			0.1080	0.1080
Total Tax Rate		5.3508	4.2744	4.6195	14.2447
RMV Limited Tax Rate		5.0000	4.2744	4.6195	13.8939
Assessed Value		7,910			

015.31	County-Washington		2.6576	0.2377	2.8953	
	ESD-NW Regional	0.1538			0.1538	
	Community College-Portland	0.2828		0.2290	0.5118	
	School-Forest Grove SD #15	4.9142		3.3693	8.2835	
	Fire-Forest Grove Rural		1.2766	0.1134	1.3900	
	Port-Portland		0.0701	0.0000	0.0701	
	Total Tax Rate		5.3508	4.0043	3.9494	13.3045
	RMV Limited Tax Rate		5.0000	4.0043	3.9494	12.9537
Assessed Value		35,835,278				

2003-04 Washington County Detail Tax Rate

Tax Code	District	School	Government	Unlimited	TOTAL	
017.01	County-Washington		2.6576	0.2377	2.8953	
	ESD-Clackamas Co	0.3687			0.3687	
	Community College-Portland	0.2828		0.2290	0.5118	
	School-Lake Oswego SD#7J	5.4207		1.4823	6.9030	
	Sanitary Dist-Clean Water Services				0.0000	
	Fire-TV Fire & Rescue		1.7752	0.0513	1.8265	
	City of Rivergrove				0.0000	
	Port-Portland		0.0701	0.0000	0.0701	
	Regional-Metro Zoo		0.0966	0.1934	0.2900	
	Regional-Tri Met			0.1080	0.1080	
	Total Tax Rate		6.0722	4.5995	2.3017	12.9734
	RMV Limited Tax Rate		5.0000	4.5995	2.3017	11.9012
	Assessed Value		426,320			

017.02	County-Washington		2.1786	0.1950	2.3736
	ESD-Clackamas Co	0.3687			0.3687
	Community College-Portland	0.2328		0.1885	0.4213
	School-Lake Oswego SD#7J	5.4207		1.4823	6.9030
	School-Tigard/Tual Bond			1.1280	1.1280
	Sanitary Dist-Clean Water Services				0.0000
	Fire-TV Fire & Rescue		1.4918	0.0432	1.5350
	City-Tualatin		1.9046	0.1020	2.0066
	Port-Portland		0.0590	0.0000	0.0590
	Regional-Metro Zoo		0.0813	0.1626	0.2439
	Regional-Tri Met			0.0908	0.0908
	Urban Renewal - T		1.3592		1.3592
	Total Tax Rate		6.0222	7.0745	3.3924
RMV Limited Tax Rate		5.0000	7.0745	3.3924	15.4669
Assessed Value		28,984,160			

017.03	County-Washington		2.1786	0.1950	2.3736
	ESD-Clackamas Co	0.3687			0.3687
	Community College-Portland	0.2328		0.1885	0.4213
	School-Lake Oswego SD#7J	5.4207		1.4823	6.9030
	School-Tigard/Tual Bond			1.1280	1.1280
	Sanitary Dist-Clean Water Services				0.0000
	Fire-TV Fire & Rescue		1.4918	0.0432	1.5350
	City-Tualatin		1.9046	0.1020	2.0066
	Port-Portland		0.0590	0.0000	0.0590
	Regional-Metro Zoo		0.0813	0.1626	0.2439
	Regional-Tri Met			0.0908	0.0908
	Urban Renewal - T		1.3592		1.3592
	Total Tax Rate		6.0222	7.0745	3.3924
RMV Limited Tax Rate		5.0000	7.0745	3.3924	15.4669
Assessed Value		245,180			

2003-04 Washington County Detail Tax Rate

Tax Code	District	School	Government	Unlimited	TOTAL
017.04	County-Washington		2.6576	0.2377	2.8953
	ESD-Clackamas Co	0.3687			0.3687
	Community College-Portland	0.2828		0.2290	0.5118
	School-Lake Oswego SD#7J	5.4207		1.4823	6.9030
	School-Tigard/Tual Bond			1.1280	1.1280
	Sanitary Dist-Clean Water Services				0.0000
	Fire-TV Fire & Rescue		1.7752	0.0513	1.8265
	City of Rivergrove				0.0000
	Port-Portland		0.0701	0.0000	0.0701
	Regional-Metro Zoo		0.0966	0.1934	0.2900
	Regional-Tri Met			0.1080	0.1080
	Total Tax Rate	6.0722	4.5995	3.4297	14.1014
	RMV Limited Tax Rate	5.0000	4.5995	3.4297	13.0292
	Assessed Value	2,703,920			

017.05	County-Enhanced Patrol		1.1650		1.1650
	County-Washington		2.6576	0.2377	2.8953
	County-Road Maintenance		0.2456		0.2456
	ESD-Clackamas Co	0.3687			0.3687
	Community College-Portland	0.2828		0.2290	0.5118
	School-Lake Oswego SD#7J	5.4207		1.4823	6.9030
	School-Tigard/Tual Bond			1.1280	1.1280
	Sanitary Dist-Clean Water Services				0.0000
	Fire-TV Fire & Rescue		1.7752	0.0513	1.8265
	Port-Portland		0.0701	0.0000	0.0701
	Regional-Metro Zoo		0.0966	0.1934	0.2900
	Regional-Tri Met			0.1080	0.1080
	Total Tax Rate	6.0722	6.0101	3.4297	15.5120
	RMV Limited Tax Rate	5.0000	6.0101	3.4297	14.4398
	Assessed Value	902,600			

017.06	County-Enhanced Patrol		1.1650		1.1650
	County-Washington		2.6576	0.2377	2.8953
	County-Road Maintenance		0.2456		0.2456
	ESD-Clackamas Co	0.3687			0.3687
	Community College-Portland	0.2828		0.2290	0.5118
	School-Lake Oswego SD#7J	5.4207		1.4823	6.9030
	School-Tigard/Tual Bond			1.1280	1.1280
	Sanitary Dist-Clean Water Services				0.0000
	Fire-TV Fire & Rescue		1.7752	0.0513	1.8265
	Port-Portland		0.0701	0.0000	0.0701
	Regional-Metro Zoo		0.0966	0.1934	0.2900
	Regional-Tri Met			0.1080	0.1080
	Total Tax Rate	6.0722	6.0101	3.4297	15.5120
	RMV Limited Tax Rate	5.0000	6.0101	3.4297	14.4398
	Assessed Value	302,780			

2003-04 Washington County Detail Tax Rate

Tax Code	District	School	Government	Unlimited	TOTAL
017.07	County-Washington		2.6576	0.2377	2.8953
	ESD-Clackamas Co	0.3588			0.3588
	Community College-Portland	0.2755		0.2231	0.4986
	School-Lake Oswego SD#7J	5.2738		1.4422	6.7160
	School-Tigard/Tual Bond			1.1280	1.1280
	Sanitary Dist-Clean Water Services				0.0000
	City-Lake Oswego		4.7480	0.8668	5.6148
	Port-Portland		0.0684	0.0000	0.0684
	Regional-Metro Zoo		0.0942	0.1885	0.2827
	Regional-Tri Met			0.1053	0.1053
	Urban Renewal - LO		0.3769		0.3769
Total Tax Rate		5.9081	7.9451	4.1916	18.0448
RMV Limited Tax Rate		5.0000	7.9451	4.1916	17.1367
Assessed Value		11,246,857			

023.01	County-Washington		2.1786	0.1950	2.3736
	ESD-NW Regional	0.1279			0.1279
	Community College-Portland	0.2328		0.1885	0.4213
	School-Tigard SD #23	5.0674		1.7213	6.7887
	Sanitary Dist-Clean Water Services				0.0000
	Fire-TV Fire & Rescue		1.4918	0.0432	1.5350
	City-Tualatin		1.9046	0.1020	2.0066
	Port-Portland		0.0590	0.0000	0.0590
	Regional-Metro Zoo		0.0813	0.1626	0.2439
	Regional-Tri Met			0.0908	0.0908
	Urban Renewal - T		2.4805		2.4805
Total Tax Rate		5.4281	8.1958	2.5034	16.1273
RMV Limited Tax Rate		5.0000	8.1958	2.5034	15.6992
Assessed Value		166,183,355			

023.03	County-Washington		2.1786	0.1950	2.3736
	RAILROAD ESD-NW Regional	0.1279			0.1279
	Community College-Portland	0.2328		0.1885	0.4213
	School-Tigard SD #23	5.0674		1.7213	6.7887
	Sanitary Dist-Clean Water Services				0.0000
	City-Tualatin		1.9046	0.1020	2.0066
	Port-Portland		0.0590	0.0000	0.0590
	Regional-Metro Zoo		0.0813	0.1626	0.2439
	Regional-Tri Met			0.0908	0.0908
	Urban Renewal - T		2.1890		2.1890
	Total Tax Rate		5.4281	6.4125	2.4602
RMV Limited Tax Rate		5.0000	6.4125	2.4602	13.8727
Assessed Value		25,006			

2003-04 Washington County Detail Tax Rate

Tax Code	District	School	Government	Unlimited	TOTAL
023.04	County-Washington		2.6576	0.2377	2.8953
	ESD-NW Regional	0.1538			0.1538
	Community College-Portland	0.2828		0.2290	0.5118
	School-Tigard SD #23	5.9892		1.8949	7.8841
	Fire-TV Fire & Rescue		1.7752	0.0513	1.8265
	Port-Portland		0.0701	0.0000	0.0701
	Total Tax Rate	6.4258	4.5029	2.4129	13.3416
	RMV Limited Tax Rate	5.0000	4.5029	2.4129	11.9158
	Assessed Value	8,723,058			

023.05	County-Washington		2.1786	0.1950	2.3736
RAILROAD	ESD-NW Regional	0.1279			0.1279
	Community College-Portland	0.2328		0.1885	0.4213
	School-Tigard SD #23	5.0674		1.7213	6.7887
	Sanitary Dist-Clean Water Services			0.0000	0.0000
	City-Tualatin		1.9046	0.1020	2.0066
	Port-Portland		0.0590	0.0000	0.0590
	Regional-Metro Zoo		0.0813	0.1626	0.2439
	Regional-Tri Met			0.0908	0.0908
	Urban Renewal - T		2.1890		2.1890
	Total Tax Rate	5.4281	6.4125	2.4602	14.3008
	RMV Limited Tax Rate	5.0000	6.4125	2.4602	13.8727
	Assessed Value	77,211			

023.06	County-Washington		2.6576	0.2377	2.8953
	ESD-NW Regional	0.1538			0.1538
	Community College-Portland	0.2828		0.2290	0.5118
	School-Tigard SD #23	5.9892		1.8949	7.8841
	Fire-TV Fire & Rescue		1.7752	0.0513	1.8265
	Port-Portland		0.0701	0.0000	0.0701
	Regional-Tri Met			0.1080	0.1080
	Total Tax Rate	6.4258	4.5029	2.5209	13.4496
	RMV Limited Tax Rate	5.0000	4.5029	2.5209	12.0238
	Assessed Value	27,682,951			

2003-04 Washington County Detail Tax Rate

Tax Code	District	School	Government	Unlimited	TOTAL
023.07	County-Washington		2.1786	0.1950	2.3736
	ESD-NW Regional	0.1279			0.1279
	Community College-Portland	0.2328		0.1885	0.4213
	School-Tigard SD #23	5.0674		1.7213	6.7887
	Sanitary Dist-Clean Water Services				0.0000
	Fire-TV Fire & Rescue		1.4918	0.0432	1.5350
	City-Tualatin		1.9046	0.1020	2.0066
	Port-Portland		0.0590	0.0000	0.0590
	Regional-Metro Zoo		0.0813	0.1626	0.2439
	Regional-Tri Met			0.0908	0.0908
	Urban Renewal - T		2.4805		2.4805
	Total Tax Rate	5.4281	8.1958	2.5034	16.1273
	RMV Limited Tax Rate	5.0000	8.1958	2.5034	15.6992
	Assessed Value	146,756,921			

023.14	County-Washington		2.6576	0.2377	2.8953
	ESD-NW Regional	0.1538			0.1538
	Community College-Portland	0.2828		0.2290	0.5118
	School-Tigard SD #23	5.9892		1.8949	7.8841
	Fire-TV Fire & Rescue		1.7752	0.0513	1.8265
	Port-Portland		0.0701	0.0000	0.0701
	Regional-Metro Zoo		0.0966	0.1934	0.2900
	Regional-Tri Met			0.1080	0.1080
	Total Tax Rate	6.4258	4.5995	2.7143	13.7396
	RMV Limited Tax Rate	5.0000	4.5995	2.7143	12.3138
	Assessed Value	10,697,594			

023.17	County-Washington		2.6576	0.2377	2.8953
	ESD-NW Regional	0.1538			0.1538
	Community College-Portland	0.2828		0.2290	0.5118
	School-Tigard SD #23	5.9892		1.8949	7.8841
	Sanitary Dist-Clean Water Services				0.0000
	Fire-TV Fire & Rescue		1.7752	0.0513	1.8265
	Port-Portland		0.0701	0.0000	0.0701
	Regional-Metro Zoo		0.0966	0.1934	0.2900
	Regional-Tri Met			0.1080	0.1080
	Total Tax Rate	6.4258	4.5995	2.7143	13.7396
	RMV Limited Tax Rate	5.0000	4.5995	2.7143	12.3138
	Assessed Value	10,866,860			

2003-04 Washington County Detail Tax Rate

Tax Code	District	School	Government	Unlimited	TOTAL
023.23	County-Enhanced Patrol		1.1650		1.1650
	County-Washington		2.6576	0.2377	2.8953
	County-Road Maintenance		0.2456		0.2456
	ESD-NW Regional	0.1538			0.1538
	Community College-Portland	0.2828		0.2290	0.5118
	School-Tigard SD #23	5.9892		1.8949	7.8841
	School-Sherwood Bond Pocket			1.0297	1.0297
	Sanitary Dist-Clean Water Services				0.0000
	Fire-TV Fire & Rescue		1.7752	0.0513	1.8265
	Port-Portland		0.0701	0.0000	0.0701
	Regional-Metro Zoo		0.0966	0.1934	0.2900
	Regional-Tri Met			0.1080	0.1080
	Total Tax Rate	6.4258	6.0101	3.7440	16.1799
	RMV Limited Tax Rate	5.0000	6.0101	3.7440	14.7541
	Assessed Value	1,375,000			

023.24	County-Enhanced Patrol		1.1650		1.1650
	County-Washington		2.6576	0.2377	2.8953
	County-Road Maintenance		0.2456		0.2456
	ESD-NW Regional	0.1538			0.1538
	Community College-Portland	0.2828		0.2290	0.5118
	School-Tigard SD #23	5.9892		1.8949	7.8841
	School-Sherwood Bond Pocket			1.0297	1.0297
	Fire-TV Fire & Rescue		1.7752	0.0513	1.8265
	Port-Portland		0.0701	0.0000	0.0701
	Regional-Metro Zoo		0.0966	0.1934	0.2900
	Regional-Tri Met			0.1080	0.1080
	Total Tax Rate	6.4258	6.0101	3.7440	16.1799
	RMV Limited Tax Rate	5.0000	6.0101	3.7440	14.7541
	Assessed Value	3,213,950			

023.25	County-Washington		2.1786	0.1950	2.3736
	ESD-NW Regional	0.1279			0.1279
	Community College-Portland	0.2328		0.1885	0.4213
	School-Tigard SD #23	5.0674		1.7213	6.7887
	School-Sherwood Bond Pocket			1.0297	1.0297
	Sanitary Dist-Clean Water Services				0.0000
	Fire-TV Fire & Rescue		1.4918	0.0432	1.5350
	Port-Portland		0.0590	0.0000	0.0590
	City-Tualatin		1.9046	0.1020	2.0066
	Regional-Metro Zoo		0.0813	0.1626	0.2439
	Regional-Tri Met			0.0908	0.0908
	Urban Renewal - T		2.4805		2.4805
	Total Tax Rate	5.4281	8.1958	3.5331	17.1570
	RMV Limited Tax Rate	5.0000	8.1958	3.5331	16.7289
	Assessed Value	153,696,337			

2003-04 Washington County Detail Tax Rate

Tax Code	District	School	Government	Unlimited	TOTAL	
023.26	County-Enhanced Patrol		1.1650		1.1650	
	County-Washington		2.1786	0.1950	2.3736	
	County-Road Maintenance		0.2456		0.2456	
	ESD-NW Regional	0.1279			0.1279	
	Community College-Portland	0.2328		0.1885	0.4213	
	School-Tigard SD #23	5.0674		1.7213	6.7887	
	School-Sherwood Bond Pocket			1.0297	1.0297	
	Sanitary Dist-Clean Water Services				0.0000	
	Fire-TV Fire & Rescue			1.4918	0.0432	1.5350
	Port-Portland			0.0590	0.0000	0.0590
	City-Tualatin			1.9046	0.1020	2.0066
	Regional-Metro Zoo			0.0813	0.1626	0.2439
	Regional-Tri Met				0.0908	0.0908
	Urban Renewal - T			2.4805		2.4805
	Total Tax Rate		5.4281	9.6064	3.5331	18.5676
RMV Limited Tax Rate		5.0000	9.6064	3.5331	18.1395	
Assessed Value		14,215,040				

023.27	County-Enhanced Patrol		1.1650		1.1650	
	County-Washington		2.1786	0.1950	2.3736	
	County-Road Maintenance		0.2456		0.2456	
	ESD-NW Regional	0.1279			0.1279	
	Community College-Portland	0.2328		0.1885	0.4213	
	School-Tigard SD #23	5.0674		1.7213	6.7887	
	School-Sherwood Bond Pocket			1.0297	1.0297	
	Fire-TV Fire & Rescue			1.4918	0.0432	1.5350
	Port-Portland			0.0590	0.0000	0.0590
	City-Tualatin			1.9046	0.1020	2.0066
	Regional-Metro Zoo			0.0813	0.1626	0.2439
	Regional-Tri Met				0.0908	0.0908
	Urban Renewal - T			2.4805		2.4805
	Total Tax Rate		5.4281	9.6064	3.5331	18.5676
	RMV Limited Tax Rate		5.0000	9.6064	3.5331	18.1395
Assessed Value		2,493,860				

023.28	County-Enhanced Patrol		1.1650		1.1650	
	County-Washington		2.1786	0.1950	2.3736	
	County-Road Maintenance		0.2456		0.2456	
	ESD-NW Regional	0.1279			0.1279	
	Community College-Portland	0.2328		0.1885	0.4213	
	School-Tigard SD #23	5.0674		1.7213	6.7887	
	Sanitary Dist-Clean Water Services				0.0000	
	Fire-TV Fire & Rescue			1.4918	0.0432	1.5350
	Port-Portland			0.0590	0.0000	0.0590
	City-Tualatin			1.9046	0.1020	2.0066
	Regional-Metro Zoo			0.0813	0.1626	0.2439
	Regional-Tri Met				0.0908	0.0908
	Urban Renewal - T			2.4805		2.4805
	Total Tax Rate		5.4281	9.6064	2.5034	17.5379
	RMV Limited Tax Rate		5.0000	9.6064	2.5034	17.1098
Assessed Value		832,310				

2003-04 Washington County Detail Tax Rate

Tax Code	District	School	Government	Unlimited	TOTAL
023.29	County-Washington		2.1786	0.1950	2.3736
	County-Road Maintenance		0.2456		0.2456
	ESD-NW Regional	0.1279			0.1279
	Community College-Portland	0.2328		0.1885	0.4213
	School-Tigard SD #23	5.0674		1.7213	6.7887
	Sanitary Dist-Clean Water Services				0.0000
	Fire-TV Fire & Rescue		1.4918	0.0432	1.5350
	Port-Portland		0.0590	0.0000	0.0590
	City-Tualatin		1.9046	0.1020	2.0066
	Regional-Metro Zoo		0.0813	0.1626	0.2439
	Regional-Tri Met			0.0908	0.0908
	Urban Renewal - T		2.4805		2.4805
	Total Tax Rate		5.4281	8.4414	2.5034
RMV Limited Tax Rate		5.0000	8.4414	2.5034	15.9448
Assessed Value		11,060			

023.30	County-Washington		2.1786	0.1950	2.3736
	County-Road Maintenance		0.2456		0.2456
	ESD-NW Regional	0.1279			0.1279
	Community College-Portland	0.2328		0.1885	0.4213
	School-Tigard SD #23	5.0674		1.7213	6.7887
	School-Sherwood Bond Pocket			1.0297	1.0297
	Sanitary Dist-Clean Water Services				0.0000
	Fire-TV Fire & Rescue		1.4918	0.0432	1.5350
	Port-Portland		0.0590	0.0000	0.0590
	City-Tualatin		1.9046	0.1020	2.0066
	Regional-Metro Zoo		0.0813	0.1626	0.2439
	Regional-Tri Met			0.0908	0.0908
	Urban Renewal - T		2.4805		2.4805
Total Tax Rate		5.4281	8.4414	3.5331	17.4026
RMV Limited Tax Rate		5.0000	8.4414	3.5331	16.9745
Assessed Value		210,730			

023.60	County-Washington		2.6576	0.2377	2.8953	
	ESD-NW Regional	0.1538			0.1538	
	Community College-Portland	0.2656		0.2151	0.4807	
	School-Tigard SD #23	5.9892		1.8949	7.8841	
	Port-Portland		0.0667	0.0000	0.0667	
	City-Portland		7.5454	0.1804	7.7258	
	Regional-Metro Zoo		0.0916	0.1829	0.2745	
	Regional-Tri Met			0.1021	0.1021	
	Urban Renewal - P		0.9233		0.9233	
	Total Tax Rate		6.4086	11.2846	2.8131	20.5063
	RMV Limited Tax Rate		5.0000	11.2846	2.8131	19.0977
	Assessed Value		6,968,867			

2003-04 Washington County Detail Tax Rate

Tax Code	District	School	Government	Unlimited	TOTAL
023.64	County-Enhanced Patrol		1.1650		1.1650
	County-Washington		2.6576	0.2377	2.8953
	County-Road Maintenance		0.2456		0.2456
	ESD-NW Regional	0.1538			0.1538
	Community College-Portland	0.2828		0.2290	0.5118
	School-Tigard SD #23	5.9892		1.8949	7.8841
	Water-Tualatin Valley				0.0000
	Water-Tual Valley Bond "Metzger"			0.2214	0.2214
	Sanitary Dist-Clean Water Services				0.0000
	Fire-TV Fire & Rescue		1.7752	0.0513	1.8265
	Port-Portland		0.0701	0.0000	0.0701
	Regional-Metro Zoo		0.0966	0.1934	0.2900
	Regional-Tri Met			0.1080	0.1080
	Total Tax Rate		6.4258	6.0101	2.9357
RMV Limited Tax Rate		5.0000	6.0101	2.9357	13.9458
Assessed Value		173,970,523			

023.73	County-Washington		2.6576	0.2377	2.8953
	ESD-NW Regional	0.1538			0.1538
	Community College-Portland	0.2828		0.2290	0.5118
	School-Tigard SD #23	5.9892		1.8949	7.8841
	Fire-TV Fire & Rescue		1.7752	0.0513	1.8265
	City-Tigard		2.5131	0.1650	2.6781
	Port-Portland		0.0701	0.0000	0.0701
	Regional-Metro Zoo		0.0966	0.1934	0.2900
	Regional-Tri Met			0.1080	0.1080
	Total Tax Rate		6.4258	7.1126	2.8793
RMV Limited Tax Rate		5.0000	7.1126	2.8793	14.9919
Assessed Value		8,961,980			

023.74	County-Washington		2.6576	0.2377	2.8953
	ESD-NW Regional	0.1538			0.1538
	Community College-Portland	0.2828		0.2290	0.5118
	School-Tigard SD #23	5.9892		1.8949	7.8841
	Sanitary Dist-Clean Water Services				0.0000
	Fire-TV Fire & Rescue		1.7752	0.0513	1.8265
	City-Tigard		2.5131	0.1650	2.6781
	Port-Portland		0.0701	0.0000	0.0701
	Regional-Metro Zoo		0.0966	0.1934	0.2900
	Regional-Tri Met			0.1080	0.1080
Total Tax Rate		6.4258	7.1126	2.8793	16.4177
RMV Limited Tax Rate		5.0000	7.1126	2.8793	14.9919
Assessed Value		2,142,666,725			

2003-04 Washington County Detail Tax Rate

Tax Code	District	School	Government	Unlimited	TOTAL
023.76	County-Washington		2.1786	0.1950	2.3736
	ESD-NW Regional	0.1279			0.1279
	Community College-Portland	0.2328		0.1885	0.4213
	School-Tigard SD #23	5.0674		1.7213	6.7887
	Sanitary Dist-Clean Water Services				0.0000
	Fire-TV Fire & Rescue		1.4918	0.0432	1.5350
	City-Tualatin		1.9046	0.1020	2.0066
	Port-Portland		0.0590	0.0000	0.0590
	Regional-Metro Zoo		0.0813	0.1626	0.2439
	Regional-Tri Met			0.0908	0.0908
	Urban Renewal - T		2.4805		2.4805
	Total Tax Rate	5.4281	8.1958	2.5034	16.1273
	RMV Limited Tax Rate	5.0000	8.1958	2.5034	15.6992
	Assessed Value	1,286,604,832			

023.78	County-Enhanced Patrol		1.1650		1.1650
	County-Washington		2.6576	0.2377	2.8953
	County-Road Maintenance		0.2456		0.2456
	ESD-NW Regional	0.1538			0.1538
	Community College-Portland	0.2828		0.2290	0.5118
	School-Tigard SD #23	5.9892		1.8949	7.8841
	Sanitary Dist-Clean Water Services				0.0000
	Fire-TV Fire & Rescue		1.7752	0.0513	1.8265
	Port-Portland		0.0701	0.0000	0.0701
	Regional-Metro Zoo		0.0966	0.1934	0.2900
	Regional-Tri Met			0.1080	0.1080
	Total Tax Rate	6.4258	6.0101	2.7143	15.1502
	RMV Limited Tax Rate	5.0000	6.0101	2.7143	13.7244
	Assessed Value	624,013,552			

023.80	County-Enhanced Patrol		1.1650		1.1650
	County-Washington		2.6576	0.2377	2.8953
	County-Road Maintenance		0.2456		0.2456
	ESD-NW Regional	0.1538			0.1538
	Community College-Portland	0.2828		0.2290	0.5118
	School-Tigard SD #23	5.9892		1.8949	7.8841
	Sanitary Dist-Clean Water Services				0.0000
	Fire-TV Fire & Rescue		1.7752	0.0513	1.8265
	Port-Portland		0.0701	0.0000	0.0701
	Regional-Metro Zoo		0.0966	0.1934	0.2900
	Regional-Tri Met			0.1080	0.1080
	Total Tax Rate	6.4258	6.0101	2.7143	15.1502
	RMV Limited Tax Rate	5.0000	6.0101	2.7143	13.7244
	Assessed Value	10,217,599			

2003-04 Washington County Detail Tax Rate

Tax Code	District	School	Government	Unlimited	TOTAL
023.81	County-Washington		2.6576	0.2377	2.8953
	ESD-NW Regional	0.1538			0.1538
	Community College-Portland	0.2828		0.2290	0.5118
	School-Tigard SD #23	5.9892		1.8949	7.8841
	Water-Tualatin Valley				0.0000
	Water-Tual Valley Bond "Metzger"			0.2214	0.2214
	Sanitary Dist-Clean Water Services				0.0000
	Fire-TV Fire & Rescue		1.7752	0.0513	1.8265
	City-Tigard		2.5131	0.1650	2.6781
	Port-Portland		0.0701	0.0000	0.0701
	Regional-Metro Zoo		0.0966	0.1934	0.2900
	Regional-Tri Met			0.1080	0.1080
	Total Tax Rate	6.4258	7.1126	3.1007	16.6391
	RMV Limited Tax Rate	5.0000	7.1126	3.1007	15.2133
	Assessed Value	1,013,821,516			

023.83	County-Washington		2.6576	0.2377	2.8953
RAILROAD	ESD-NW Regional	0.1538			0.1538
	Community College-Portland	0.2828		0.2290	0.5118
	School-Tigard SD #23	5.9892		1.8949	7.8841
	Sanitary Dist-Clean Water Services				0.0000
	City-Tigard		2.5131	0.1650	2.6781
	Port-Portland		0.0701	0.0000	0.0701
	Regional-Metro Zoo		0.0966	0.1934	0.2900
	Regional-Tri Met			0.1080	0.1080
	Total Tax Rate	6.4258	5.3374	2.8280	14.5912
	RMV Limited Tax Rate	5.0000	5.3374	2.8280	13.1654
	Assessed Value	88,876			

023.86	County-Washington		2.6576	0.2377	2.8953
	ESD-NW Regional	0.1538			0.1538
	Community College-Portland	0.2828		0.2290	0.5118
	School-Tigard SD #23	5.9892		1.8949	7.8841
	Sanitary Dist-Clean Water Services				0.0000
	Fire-TV Fire & Rescue		1.7752	0.0513	1.8265
	City-King City		1.9322		1.9322
	Port-Portland		0.0701	0.0000	0.0701
	Regional-Metro Zoo		0.0966	0.1934	0.2900
	Regional-Tri Met			0.1080	0.1080
	Total Tax Rate	6.4258	6.5317	2.7143	15.6718
	RMV Limited Tax Rate	5.0000	6.5317	2.7143	14.2460
	Assessed Value	168,690,891			

2003-04 Washington County Detail Tax Rate

Tax Code	District	School	Government	Unlimited	TOTAL
023.87	County-Washington		2.6576	0.2377	2.8953
	ESD-NW Regional	0.1538			0.1538
	Community College-Portland	0.2828		0.2290	0.5118
	School-Tigard SD #23	5.9892		1.8949	7.8841
	Sanitary Dist-Clean Water Services				0.0000
	Fire-TV Fire & Rescue		1.7752	0.0513	1.8265
	City-Durham		0.4927	1.4630	1.9557
	Port-Portland		0.0701	0.0000	0.0701
	Regional-Metro Zoo		0.0966	0.1934	0.2900
	Regional-Tri Met			0.1080	0.1080
	Total Tax Rate	6.4258	5.0922	4.1773	15.6953
	RMV Limited Tax Rate	5.0000	5.0922	4.1773	14.2695
	Assessed Value	116,534,420			

023.88	County-Washington		2.6576	0.2377	2.8953
RAILROAD	ESD-NW Regional	0.1538			0.1538
	Community College-Portland	0.2828		0.2290	0.5118
	School-Tigard SD #23	5.9892		1.8949	7.8841
	Sanitary Dist-Clean Water Services				0.0000
	City-Durham		0.4927	1.4630	1.9557
	Port-Portland		0.0701	0.0000	0.0701
	Regional-Metro Zoo		0.0966	0.1934	0.2900
	Regional-Tri Met			0.1080	0.1080
	Total Tax Rate	6.4258	3.3170	4.1260	13.8688
	RMV Limited Tax Rate	5.0000	3.3170	4.1260	12.4430
	Assessed Value	8,993			

023.89	County-Washington		2.6576	0.2377	2.8953
	ESD-NW Regional	0.1538			0.1538
	Community College-Portland	0.2828		0.2290	0.5118
	School-Tigard SD #23	5.9892		1.8949	7.8841
	Sanitary Dist-Clean Water Services				0.0000
	Fire-TV Fire & Rescue		1.7752	0.0513	1.8265
	City-Durham		0.4927	1.4630	1.9557
	Port-Portland		0.0701	0.0000	0.0701
	Regional-Metro Zoo		0.0966	0.1934	0.2900
	Regional-Tri Met			0.1080	0.1080
	Total Tax Rate	6.4258	5.0922	4.1773	15.6953
	RMV Limited Tax Rate	5.0000	5.0922	4.1773	14.2695
	Assessed Value	72,198			

2003-04 Washington County Detail Tax Rate

Tax Code	District	School	Government	Unlimited	TOTAL
023.90	County-Enhanced Patrol		1.1650		1.1650
RAILROAD	County-Washington		2.6576	0.2377	2.8953
	County-Road Maintenance		0.2456		0.2456
	ESD-NW Regional	0.1538			0.1538
	Community College-Portland	0.2828		0.2290	0.5118
	School-Tigard SD #23	5.9892		1.8949	7.8841
	Sanitary Dist-Clean Water Services				0.0000
	Port-Portland		0.0701	0.0000	0.0701
	Regional-Metro Zoo		0.0966	0.1934	0.2900
	Regional-Tri Met			0.1080	0.1080
	Total Tax Rate	6.4258	4.2349	2.6630	13.3237
	RMV Limited Tax Rate	5.0000	4.2349	2.6630	11.8979
	Assessed Value	26,897			

023.91	County-Enhanced Patrol		1.1650		1.1650
RAILROAD	County-Washington		2.6576	0.2377	2.8953
	County-Road Maintenance		0.2456		0.2456
	ESD-NW Regional	0.1538			0.1538
	Community College-Portland	0.2828		0.2290	0.5118
	School-Tigard SD #23	5.9892		1.8949	7.8841
	Sanitary Dist-Clean Water Services				0.0000
	Port-Portland		0.0701	0.0000	0.0701
	Regional-Metro Zoo		0.0966	0.1934	0.2900
	Regional-Tri Met			0.1080	0.1080
	Total Tax Rate	6.4258	4.2349	2.6630	13.3237
	RMV Limited Tax Rate	5.0000	4.2349	2.6630	11.8979
	Assessed Value	19,692			

023.92	County-Washington		2.6576	0.2377	2.8953
	ESD-NW Regional	0.1538			0.1538
	Community College-Portland	0.2828		0.2290	0.5118
	School-Tigard SD #23	5.9892		1.8949	7.8841
	City-King City		1.9322		1.9322
	Fire-TV Fire & Rescue		1.7752	0.0513	1.8265
	Port-Portland		0.0701		0.0701
	Regional-Metro Zoo		0.0966	0.1934	0.2900
	Regional-Tri Met			0.1080	0.1080
	Total Tax Rate	6.4258	6.5317	2.7143	15.6718
	RMV Limited Tax Rate	5.0000	6.5317	2.7143	14.2460
	Assessed Value	14,190			

2003-04 Washington County Detail Tax Rate

Tax Code	District	School	Government	Unlimited	TOTAL
023.94	County-Enhanced Patrol		1.1650		1.1650
	County-Washington		2.6576	0.2377	2.8953
	County-Road Maintenance		0.2456		0.2456
	ESD-NW Regional	0.1538			0.1538
	Community College-Portland	0.2828		0.0000	0.2828
	School-Tigard SD #23	5.9892		0.0000	5.9892
	Sanitary Dist-Clean Water Services				0.0000
	Fire-TV Fire & Rescue			1.7752	1.7752
	Port-Portland			0.0701	0.0701
	Regional-Metro Zoo			0.0966	0.0966
	Regional-Tri Met			0.0000	0.0000
	Total Tax Rate		6.4258	4.8451	0.2377
RMV Limited Tax Rate		5.0000	4.8451	0.2377	10.0828
Assessed Value		0			

029.02	County-Washington		2.6576	0.2377	2.8953	
	ESD-NW Regional	0.1538			0.1538	
	Community College-Portland	0.2828		0.2290	0.5118	
	Reedville Bonds			0.2985	0.2985	
	School-Hillsboro #1J	4.9749		1.6902	6.6651	
	Fire-TV Fire & Rescue			1.7752	1.8265	
	Port-Portland			0.0701	0.0701	
	Regional-Tri Met			0.1080	0.1080	
	Total Tax Rate		5.4115	4.5029	2.6147	12.5291
	RMV Limited Tax Rate		5.0000	4.5029	2.6147	12.1176
Assessed Value		5,976,589				

029.04	County-Washington		2.6576	0.2377	2.8953
	ESD-NW Regional	0.1538			0.1538
	Community College-Portland	0.2828		0.2290	0.5118
	Reedville Bonds			0.2985	0.2985
	School-Hillsboro #1J	4.9749		1.6902	6.6651
	Fire-Wash Co RFPD #2			1.1219	1.1219
	Port-Portland			0.0701	0.0701
	Regional-Metro Zoo			0.0966	0.2900
	Regional-Tri Met			0.1080	0.1080
	Total Tax Rate		5.4115	3.9462	2.7568
RMV Limited Tax Rate		5.0000	3.9462	2.7568	11.7030
Assessed Value		12,423,856			

2003-04 Washington County Detail Tax Rate

Tax Code	District	School	Government	Unlimited	TOTAL
029.05	County-Washington		2.6576	0.2377	2.8953
	ESD-NW Regional	0.1538			0.1538
	Community College-Portland	0.2828		0.2290	0.5118
	Reedville Bonds			0.2985	0.2985
	School-Hillsboro #1J	4.9749		1.6902	6.6651
	Fire-Wash Co RFPD #2		1.1219		1.1219
	Port-Portland		0.0701	0.0000	0.0701
	Regional-Tri Met			0.1080	0.1080
	Total Tax Rate		5.4115	3.8496	2.5634
RMV Limited Tax Rate		5.0000	3.8496	2.5634	11.4130
Assessed Value		18,989,278			

029.06	County-Washington		2.6576	0.2377	2.8953
	ESD-NW Regional	0.1538			0.1538
	Community College-Portland	0.2828		0.2290	0.5118
	Reedville Bonds			0.2985	0.2985
	School-Hillsboro #1J	4.9749		1.6902	6.6651
	Sanitary Dist-Clean Water Services				0.0000
	Fire-Wash Co RFPD #2		1.1219		1.1219
	Port-Portland		0.0701	0.0000	0.0701
	Regional-Tri Met			0.1080	0.1080
Total Tax Rate		5.4115	3.8496	2.5634	11.8245
RMV Limited Tax Rate		5.0000	3.8496	2.5634	11.4130
Assessed Value		143,680			

029.07	County-Washington		2.6576	0.2377	2.8953
	ESD-NW Regional	0.1538			0.1538
	Community College-Portland	0.2828		0.2290	0.5118
	Reedville Bonds			0.2985	0.2985
	School-Hillsboro #1J	4.9749		1.6902	6.6651
	Sanitary Dist-Clean Water Services				0.0000
	City-Hillsboro		4.7665		4.7665
	Port-Portland		0.0701	0.0000	0.0701
	Regional-Tri Met			0.1080	0.1080
Total Tax Rate		5.4115	7.4942	2.5634	15.4691
RMV Limited Tax Rate		5.0000	7.4942	2.5634	15.0576
Assessed Value		15,143,090			

2003-04 Washington County Detail Tax Rate

Tax Code	District	School	Government	Unlimited	TOTAL
029.08	County-Washington		2.6576	0.2377	2.8953
	ESD-NW Regional	0.1538			0.1538
	Community College-Portland	0.2828		0.2290	0.5118
	Reedville Bonds			0.2985	0.2985
	School-Hillsboro #1J	4.9749		1.6902	6.6651
	Fire-TV Fire & Rescue		1.7752	0.0513	1.8265
	Port-Portland		0.0701	0.0000	0.0701
	Regional-Metro Zoo		0.0966	0.1934	0.2900
	Regional-Tri Met			0.1080	0.1080
Total Tax Rate		5.4115	4.5995	2.8081	12.8191
RMV Limited Tax Rate		5.0000	4.5995	2.8081	12.4076
Assessed Value		8,900			

029.09	County-Washington		2.6576	0.2377	2.8953	
	ESD-NW Regional	0.1538			0.1538	
	Community College-Portland	0.2828		0.2290	0.5118	
	Reedville Bonds			0.2985	0.2985	
	School-Hillsboro #1J	4.9749		1.6902	6.6651	
	Fire-Wash Co RFPD #2		1.1219		1.1219	
	Port-Portland		0.0701	0.0000	0.0701	
	Total Tax Rate		5.4115	3.8496	2.4554	11.7165
	RMV Limited Tax Rate		5.0000	3.8496	2.4554	11.3050
Assessed Value		1,375,540				

029.10	County-Washington		2.6576	0.2377	2.8953
	ESD-NW Regional	0.1538			0.1538
	Community College-Portland	0.2828		0.2290	0.5118
	Reedville Bonds			0.2985	0.2985
	School-Hillsboro #1J	4.9749		1.6902	6.6651
	City-Hillsboro		4.7665		4.7665
	Port-Portland		0.0701	0.0000	0.0701
	Regional-Metro Zoo		0.0966	0.1934	0.2900
	Regional-Tri Met			0.1080	0.1080
Total Tax Rate		5.4115	7.5908	2.7568	15.7591
RMV Limited Tax Rate		5.0000	7.5908	2.7568	15.3476
Assessed Value		150,630			

2003-04 Washington County Detail Tax Rate

Tax Code	District	School	Government	Unlimited	TOTAL
029.13	County-Washington		2.6576	0.2377	2.8953
	ESD-NW Regional	0.1538			0.1538
	Community College-Portland	0.2828		0.2290	0.5118
	Reedville Bonds			0.2985	0.2985
	School-Hillsboro #1J	4.9749		1.6902	6.6651
	Sanitary Dist-Clean Water Services				0.0000
	City-Hillsboro		4.7665		4.7665
	Port-Portland		0.0701	0.0000	0.0701
	Regional-Metro Zoo		0.0966	0.1934	0.2900
	Regional-Tri Met			0.1080	0.1080
	Total Tax Rate	5.4115	7.5908	2.7568	15.7591
	RMV Limited Tax Rate	5.0000	7.5908	2.7568	15.3476
	Assessed Value	529,336,344			

029.14	County-Washington		2.6576	0.2377	2.8953
	ESD-NW Regional	0.1538			0.1538
	Community College-Portland	0.2828		0.2290	0.5118
	Reedville Bonds			0.2985	0.2985
	School-Hillsboro #1J	4.9749		1.6902	6.6651
	Water-Tualatin Valley - "Wolf Creek"			0.1439	0.1439
	Sanitary Dist-Clean Water Services				0.0000
	City-Hillsboro		4.7665		4.7665
	Port-Portland		0.0701	0.0000	0.0701
	Regional-Metro Zoo		0.0966	0.1934	0.2900
	Regional-Tri Met			0.1080	0.1080
	Total Tax Rate	5.4115	7.5908	2.9007	15.9030
	RMV Limited Tax Rate	5.0000	7.5908	2.9007	15.4915
	Assessed Value	65,823,786			

029.15	County-Washington		2.6576	0.2377	2.8953
	ESD-NW Regional	0.1538			0.1538
	Community College-Portland	0.2828		0.2290	0.5118
	Reedville Bonds			0.2985	0.2985
	School-Hillsboro #1J	4.9749		1.6902	6.6651
	Sanitary Dist-Clean Water Services				0.0000
	Fire-Wash Co RFPD #2		1.1219		1.1219
	Port-Portland		0.0701	0.0000	0.0701
	Regional-Metro Zoo		0.0966	0.1934	0.2900
	Regional-Tri Met			0.1080	0.1080
	Total Tax Rate	5.4115	3.9462	2.7568	12.1145
	RMV Limited Tax Rate	5.0000	3.9462	2.7568	11.7030
	Assessed Value	18,900			

2003-04 Washington County Detail Tax Rate

Tax Code	District	School	Government	Unlimited	TOTAL	
029.17	County-Enhanced Patrol		1.1650		1.1650	
	County-Washington		2.6576	0.2377	2.8953	
	County-Road Maintenance		0.2456		0.2456	
	ESD-NW Regional	0.1538			0.1538	
	Community College-Portland	0.2828		0.2290	0.5118	
	Reedville Bonds			0.2985	0.2985	
	School-Hillsboro #1J	4.9749		1.6902	6.6651	
	Sanitary Dist-Clean Water Services				0.0000	
	Fire-TV Fire & Rescue			1.7752	0.0513	1.8265
	Port-Portland			0.0701	0.0000	0.0701
	Regional-Metro Zoo			0.0966	0.1934	0.2900
	Regional-Tri Met				0.1080	0.1080
	Total Tax Rate		5.4115	6.0101	2.8081	14.2297
RMV Limited Tax Rate		5.0000	6.0101	2.8081	13.8182	
Assessed Value		22,408,353				

029.20	County-Enhanced Patrol		1.1650		1.1650	
	County-Washington		2.6576	0.2377	2.8953	
	County-Road Maintenance		0.2456		0.2456	
	ESD-NW Regional	0.1538			0.1538	
	Community College-Portland	0.2828		0.2290	0.5118	
	Reedville Bonds			0.2985	0.2985	
	School-Hillsboro #1J	4.9749		1.6902	6.6651	
	Sanitary Dist-Clean Water Services				0.0000	
	Fire-Wash Co RFPD #2			1.1219		1.1219
	Port-Portland			0.0701	0.0000	0.0701
	Regional-Metro Zoo			0.0966	0.1934	0.2900
	Regional-Tri Met				0.1080	0.1080
	Total Tax Rate		5.4115	5.3568	2.7568	13.5251
RMV Limited Tax Rate		5.0000	5.3568	2.7568	13.1136	
Assessed Value		2,790,459				

029.21	County-Washington		2.6576	0.2377	2.8953	
	ESD-NW Regional	0.1538			0.1538	
	Community College-Portland	0.2828		0.2290	0.5118	
	Reedville Bonds			0.2985	0.2985	
	School-Hillsboro #1J	4.9749		1.6902	6.6651	
	Water-Tualatin Valley - "Wolf Creek"			0.1439	0.1439	
	Fire-TV Fire & Rescue			1.7752	0.0513	1.8265
	Port-Portland			0.0701	0.0000	0.0701
	Regional-Metro Zoo			0.0966	0.1934	0.2900
	Regional-Tri Met				0.1080	0.1080
	Total Tax Rate		5.4115	4.5995	2.9520	12.9630
	RMV Limited Tax Rate		5.0000	4.5995	2.9520	12.5515
	Assessed Value		891,478			

2003-04 Washington County Detail Tax Rate

Tax Code	District	School	Government	Unlimited	TOTAL
029.24	County-Washington		2.6576	0.2377	2.8953
RAILROAD	ESD-NW Regional	0.1538			0.1538
	Community College-Portland	0.2828		0.2290	0.5118
	Reedville Bonds			0.2985	0.2985
	School-Hillsboro #1J	4.9749		1.6902	6.6651
	Sanitary Dist-Clean Water Services				0.0000
	Port-Portland		0.0701	0.0000	0.0701
	Regional-Metro Zoo		0.0966	0.1934	0.2900
	Regional-Tri Met			0.1080	0.1080
	Total Tax Rate	5.4115	2.8243	2.7568	10.9926
	RMV Limited Tax Rate	5.0000	2.8243	2.7568	10.5811
	Assessed Value	17,000			

029.26	County-Enhanced Patrol		1.1650		1.1650
	County-Washington		2.6576	0.2377	2.8953
	County-Road Maintenance		0.2456		0.2456
	ESD-NW Regional	0.1538			0.1538
	Community College-Portland	0.2828		0.2290	0.5118
	Reedville Bonds			0.2985	0.2985
	School-Hillsboro #1J	4.9749		1.6902	6.6651
	Water-Tualatin Valley - "Wolf Creek"			0.1439	0.1439
	Sanitary Dist-Clean Water Services				0.0000
	Fire-TV Fire & Rescue		1.7752	0.0513	1.8265
	Port-Portland		0.0701	0.0000	0.0701
	Regional-Metro Zoo		0.0966	0.1934	0.2900
	Regional-Tri Met			0.1080	0.1080
	Total Tax Rate	5.4115	6.0101	2.9520	14.3736
	RMV Limited Tax Rate	5.0000	6.0101	2.9520	13.9621
	Assessed Value	1,121,813,959			

029.27	County-Enhanced Patrol		1.1650		1.1650
	County-Washington		2.6576	0.2377	2.8953
	County-Road Maintenance		0.2456		0.2456
	ESD-NW Regional	0.1538			0.1538
	Community College-Portland	0.2828		0.2290	0.5118
	Reedville Bonds			0.2985	0.2985
	School-Hillsboro #1J	4.9749		1.6902	6.6651
	Water-Tualatin Valley - "Wolf Creek"			0.1439	0.1439
	Sanitary Dist-Clean Water Services				0.0000
	Fire-Wash Co RFPD #2		1.1219		1.1219
	Port-Portland		0.0701	0.0000	0.0701
	Regional-Metro Zoo		0.0966	0.1934	0.2900
	Regional-Tri Met			0.1080	0.1080
	Total Tax Rate	5.4115	5.3568	2.9007	13.6690
	RMV Limited Tax Rate	5.0000	5.3568	2.9007	13.2575
	Assessed Value	523,677			

2003-04 Washington County Detail Tax Rate

Tax Code	District	School	Government	Unlimited	TOTAL
029.29	County-Enhanced Patrol		1.1650		1.1650
	County-Washington		2.6576	0.2377	2.8953
	County-Road Maintenance		0.2456		0.2456
	ESD-NW Regional	0.1538			0.1538
	Community College-Portland	0.2828		0.2290	0.5118
	Reedville Bonds			0.2985	0.2985
	School-Hillsboro #1J	4.9749		1.6902	6.6651
	Water-Tualatin Valley - "Wolf Creek"			0.1439	0.1439
	Sanitary Dist-Clean Water Services				0.0000
	Park & Rec-Tualatin Hills		1.3073	0.1563	1.4636
	Fire-TV Fire & Rescue		1.7752	0.0513	1.8265
	Port-Portland		0.0701	0.0000	0.0701
	Regional-Metro Zoo		0.0966	0.1934	0.2900
	Regional-Tri Met			0.1080	0.1080
	Total Tax Rate	5.4115	7.3174	3.1083	15.8372
	RMV Limited Tax Rate	5.0000	7.3174	3.1083	15.4257
	Assessed Value	19,744,030			
029.30	County-Enhanced Patrol		1.1650		1.1650
	County-Washington		2.6576	0.2377	2.8953
	County-Road Maintenance		0.2456		0.2456
	ESD-NW Regional	0.1538			0.1538
	Community College-Portland	0.2828		0.2290	0.5118
	Reedville Bonds			0.2985	0.2985
	School-Hillsboro #1J	4.9749		1.6902	6.6651
	Water-Tualatin Valley				0.0000
	Sanitary Dist-Clean Water Services				0.0000
	Fire-TV Fire & Rescue		1.7752	0.0513	1.8265
	Port-Portland		0.0701	0.0000	0.0701
	Regional-Metro Zoo		0.0966	0.1934	0.2900
	Regional-Tri Met			0.1080	0.1080
	Total Tax Rate	5.4115	6.0101	2.8081	14.2297
	RMV Limited Tax Rate	5.0000	6.0101	2.8081	13.8182
	Assessed Value	10,664,631			
029.32	County-Washington		2.6576	0.2377	2.8953
	ESD-NW Regional	0.1538			0.1538
	Community College-Portland	0.2828		0.2290	0.5118
	Reedville Bonds			0.2985	0.2985
	School-Hillsboro #1J	4.9749		1.6902	6.6651
	City-Hillsboro		4.7665		4.7665
	Sanitary Dist-Clean Water Services				0.0000
	Port-Portland		0.0701	0.0000	0.0701
	Regional-Metro Zoo		0.0966	0.1934	0.2900
	Regional-Tri Met			0.1080	0.1080
	Total Tax Rate	5.4115	7.5908	2.7568	15.7591
	RMV Limited Tax Rate	5.0000	7.5908	2.7568	15.3476
	Assessed Value	13,000			

2003-04 Washington County Detail Tax Rate

Tax Code	District	School	Government	Unlimited	TOTAL
039.02	County-Washington		2.6576	0.2377	2.8953
	ESD-NW Regional	0.1538			0.1538
	Community College-Portland	0.2828		0.2290	0.5118
	School-Hillsboro #1J	4.9749		1.6902	6.6651
	Fire-TV Fire & Rescue		1.7752	0.0513	1.8265
	Port-Portland		0.0701	0.0000	0.0701
	Total Tax Rate	5.4115	4.5029	2.2082	12.1226
	RMV Limited Tax Rate	5.0000	4.5029	2.2082	11.7111
	Assessed Value	39,312,580			
	039.03	County-Washington		2.6576	0.2377
ESD-NW Regional		0.1538			0.1538
Community College-Portland		0.2828		0.2290	0.5118
School-Hillsboro #1J		4.9749		1.6902	6.6651
Fire-Wash Co RFPD #2			1.1219		1.1219
Port-Portland			0.0701	0.0000	0.0701
Total Tax Rate		5.4115	3.8496	2.1569	11.4180
RMV Limited Tax Rate		5.0000	3.8496	2.1569	11.0065
Assessed Value		117,283,601			
039.06		County-Washington		2.6576	0.2377
	ESD-NW Regional	0.1538			0.1538
	Community College-Portland	0.2828		0.2290	0.5118
	School-Hillsboro #1J	4.9749		1.6902	6.6651
	Water-Wolsborn Farms			0.0000	0.0000
	Fire-Wash Co RFPD #2		1.1219		1.1219
	Port-Portland		0.0701	0.0000	0.0701
	Total Tax Rate	5.4115	3.8496	2.1569	11.4180
	RMV Limited Tax Rate	5.0000	3.8496	2.1569	11.0065
	Assessed Value	7,849,228			
039.07	County-Washington		2.6576	0.2377	2.8953
	ESD-NW Regional	0.1538			0.1538
	Community College-Portland	0.2828		0.2290	0.5118
	School-Hillsboro #1J	4.9749		1.6902	6.6651
	Fire-TV Fire & Rescue		1.7752	0.0513	1.8265
	Port-Portland		0.0701		0.0701
	Regional-Metro Zoo		0.0966	0.1934	0.2900
	Regional-Tri Met			0.1080	0.1080
	Total Tax Rate	5.4115	4.5995	2.5096	12.5206
	RMV Limited Tax Rate	5.0000	4.5995	2.5096	12.1091
Assessed Value	7,007,662				

2003-04 Washington County Detail Tax Rate

Tax Code	District	School	Government	Unlimited	TOTAL
039.08	County-Washington		2.6576	0.2377	2.8953
	ESD-NW Regional	0.1538			0.1538
	Community College-Portland	0.2828		0.2290	0.5118
	School-Hillsboro #1J	4.9749		1.6902	6.6651
	Fire-TV Fire & Rescue		1.7752	0.0513	1.8265
	Port-Portland		0.0701	0.0000	0.0701
	Regional-Tri Met			0.1080	0.1080
	Total Tax Rate	5.4115	4.5029	2.3162	12.2306
	RMV Limited Tax Rate	5.0000	4.5029	2.3162	11.8191
	Assessed Value	346,810			

039.09	County-Washington		2.6576	0.2377	2.8953
	ESD-NW Regional	0.1538			0.1538
	Community College-Portland	0.2828		0.2290	0.5118
	School-Hillsboro #1J	4.9749		1.6902	6.6651
	Fire-Wash Co RFPD #2		1.1219		1.1219
	Port-Portland		0.0701	0.0000	0.0701
	Regional-Tri Met			0.1080	0.1080
	Total Tax Rate	5.4115	3.8496	2.2649	11.5260
	RMV Limited Tax Rate	5.0000	3.8496	2.2649	11.1145
	Assessed Value	907,560			

039.13	County-Washington		2.6576	0.2377	2.8953
	ESD-NW Regional	0.1538			0.1538
	Community College-Portland	0.2828		0.2290	0.5118
	School-Hillsboro #1J	4.9749		1.6902	6.6651
	Road-Rainbow Lane Dist		0.4888		0.4888
	Fire-Wash Co RFPD #2		1.1219		1.1219
	Port-Portland		0.0701	0.0000	0.0701
	Total Tax Rate	5.4115	4.3384	2.1569	11.9068
	RMV Limited Tax Rate	5.0000	4.3384	2.1569	11.4953
	Assessed Value	7,942,834			

046.01	County-Washington		2.6576	0.2377	2.8953
RAILROAD	ESD-Willamette	0.2967			0.2967
	Community College-Portland	0.2828		0.2290	0.5118
	School-Newberg SD #46	4.6616		4.1550	8.8166
	Port-Portland		0.0701	0.0000	0.0701
	Total Tax Rate	5.2411	2.7277	4.6217	12.5905
	RMV Limited Tax Rate	5.0000	2.7277	4.6217	12.3494
	Assessed Value	43,998			

2003-04 Washington County Detail Tax Rate

Tax Code	District	School	Government	Unlimited	TOTAL
046.05	County-Washington		2.6576	0.2377	2.8953
	ESD-Willamette	0.2967			0.2967
	Community College-Portland	0.2828		0.2290	0.5118
	School-Newberg SD #46	4.6616		4.1550	8.8166
	Fire-TV Fire & Rescue		1.7752	0.0513	1.8265
	Port-Portland		0.0701	0.0000	0.0701
	Total Tax Rate		5.2411	4.5029	4.6730
RMV Limited Tax Rate		5.0000	4.5029	4.6730	14.1759
Assessed Value		40,943,365			

046.06	County-Washington		2.6576	0.2377	2.8953
	ESD-Willamette	0.2967			0.2967
	Community College-Portland	0.2828		0.2290	0.5118
	School-Newberg SD #46	4.6616		4.1550	8.8166
	Fire-Wash Co RFPD #2		1.1219		1.1219
	Port-Portland		0.0701	0.0000	0.0701
	Total Tax Rate		5.2411	3.8496	4.6217
RMV Limited Tax Rate		5.0000		4.6217	9.6217
Assessed Value		22,247,605			

049.03	County-Washington		2.6576	0.2377	2.8953	
	ESD-NW Regional	0.1538			0.1538	
	Community College-Portland	0.2828		0.2290	0.5118	
	School-Vernonia SD #49	5.0121			5.0121	
	Port-Portland		0.0701	0.0000	0.0701	
	Total Tax Rate		5.4487	2.7277	0.4667	8.6431
	RMV Limited Tax Rate		5.0000	2.7277	0.4667	8.1944
Assessed Value		1,848,330				

049.05	County-Washington		2.6576	0.2377	2.8953	
	ESD-NW Regional	0.1538			0.1538	
	Community College-Portland	0.2828		0.2290	0.5118	
	School-Vernonia SD #49	5.0121			5.0121	
	Port-Portland		0.0701	0.0000	0.0701	
	Total Tax Rate		5.4487	2.7277	0.4667	8.6431
	RMV Limited Tax Rate		5.0000	2.7277	0.4667	8.1944
Assessed Value		614,610				

2003-04 Washington County Detail Tax Rate

Tax Code	District	School	Government	Unlimited	TOTAL
049.06	County-Washington		2.6576	0.2377	2.8953
	ESD-NW Regional	0.1538			0.1538
	Community College-Portland	0.2828		0.2290	0.5118
	School-Vernonia SD #49	5.0121			5.0121
	Fire-Banks Rural		1.0831	0.4604	1.5435
	Port-Portland		0.0701	0.0000	0.0701
	Total Tax Rate		5.4487	3.8108	0.9271
	RMV Limited Tax Rate	5.0000	3.8108	0.9271	9.7379
	Assessed Value	1,415,789			

050.93	County-Enhanced Patrol		1.1650		1.1650	
	County-Washington		2.6576	0.2377	2.8953	
	County-Road Maintenance		0.2456		0.2456	
	ESD-NW Regional	0.1538			0.1538	
	Community College-Portland	0.2828		0.2290	0.5118	
	School-Beaverton SD #48	6.1930		1.8172	8.0102	
	Water-West Slope				0.0000	
	Sanitary Dist-Clean Water Services				0.0000	
	Park & Rec-Tualatin Hills		1.3073	0.1563	1.4636	
	Fire-TV Fire & Rescue		1.7752	0.0513	1.8265	
	Port-Portland		0.0701	0.0000	0.0701	
	Regional-Metro Zoo		0.0966	0.1934	0.2900	
	Regional-Tri Met			0.1080	0.1080	
	Total Tax Rate		6.6296	7.3174	2.7929	16.7399
		RMV Limited Tax Rate	5.0000	7.3174	2.7929	15.1103
	Assessed Value	549,764,198				

050.94	County-Washington		2.6576	0.2377	2.8953	
	ESD-NW Regional	0.1538			0.1538	
	Community College-Portland	0.2828		0.2290	0.5118	
	School-Beaverton SD #48	6.1930		1.8172	8.0102	
	Water-Tualatin Valley				0.0000	
	Water-Tual Valley Bond "Metzger"			0.2214	0.2214	
	Sanitary Dist-Clean Water Services				0.0000	
	Fire-TV Fire & Rescue		1.7752	0.0513	1.8265	
	City-Tigard		2.5131	0.1650	2.6781	
	Port-Portland		0.0701	0.0000	0.0701	
	Regional-Metro Zoo		0.0966	0.1934	0.2900	
	Regional-Tri Met			0.1080	0.1080	
	Total Tax Rate		6.6296	7.1126	3.0230	16.7652
		RMV Limited Tax Rate	5.0000	7.1126	3.0230	15.1356
		Assessed Value	162,830,791			

2003-04 Washington County Detail Tax Rate

Tax Code	District	School	Government	Unlimited	TOTAL
051.40	County-Enhanced Patrol		1.1650		1.1650
	County-Washington		2.6576	0.2377	2.8953
	County-Road Maintenance		0.2456		0.2456
	ESD-NW Regional	0.1538			0.1538
	Community College-Portland	0.2828		0.2290	0.5118
	School-Beaverton SD #48	6.1930		1.8172	8.0102
	Water-Tualatin Valley - "Wolf Creek"			0.1439	0.1439
	Sanitary Dist-Clean Water Services				0.0000
	Park & Rec-Tualatin Hills		1.3073	0.1563	1.4636
	Fire-TV Fire & Rescue		1.7752	0.0513	1.8265
	City-Hillsboro		4.7665		4.7665
	Port-Portland		0.0701	0.0000	0.0701
	Regional-Metro Zoo		0.0966	0.1934	0.2900
	Regional-Tri Met			0.1080	0.1080
	Total Tax Rate		6.6296	12.0839	2.9368
RMV Limited Tax Rate		5.0000	12.0839	2.9368	20.0207
Assessed Value		101,420			

051.41	County-Washington		2.6576	0.2377	2.8953	
	ESD-NW Regional	0.1538			0.1538	
	Community College-Portland	0.2828		0.0000	0.2828	
	School-Beaverton SD #48	6.1930		0.0000	6.1930	
	Sanitary Dist-Clean Water Services				0.0000	
	Park & Rec-Tualatin Hills		1.3073	0.0000	1.3073	
	Fire-TV Fire & Rescue		1.7752	0.0000	1.7752	
	Port-Portland		0.0701	0.0000	0.0701	
	Regional-Metro Zoo		0.0966	0.0000	0.0966	
	Regional-Tri Met			0.0000	0.0000	
	Total Tax Rate		6.6296	5.9068	0.2377	12.7741
	RMV Limited Tax Rate		5.0000	5.9068	0.2377	11.1445
	Assessed Value		0			

051.42	County-Washington		2.6576	0.2377	2.8953	
	ESD-NW Regional	0.1538			0.1538	
	Community College-Portland	0.2828		0.2290	0.5118	
	School-Beaverton SD #48	6.1930		1.8172	8.0102	
	Water-Tualatin Valley - "Wolf Creek"			0.1439	0.1439	
	Sanitary Dist-Clean Water Services				0.0000	
	Park & Rec-Tualatin Hills		1.3073	0.1563	1.4636	
	Fire-TV Fire & Rescue		1.7752	0.0513	1.8265	
	Port-Portland		0.0701	0.0000	0.0701	
	Regional-Metro Zoo		0.0966	0.1934	0.2900	
	Regional-Tri Met			0.1080	0.1080	
	Total Tax Rate		6.6296	5.9068	2.9368	15.4732
	RMV Limited Tax Rate		5.0000	5.9068	2.9368	13.8436
	Assessed Value		51,000			

2003-04 Washington County Detail Tax Rate

Tax Code	District	School	Government	Unlimited	TOTAL
051.46	County-Washington		2.6576	0.2377	2.8953
	ESD-NW Regional	0.1538			0.1538
	Community College-Portland	0.2828		0.2290	0.5118
	School-Beaverton SD #48	6.1930		1.8172	8.0102
	Sanitary Dist-Clean Water Services				0.0000
	Park & Rec-Tualatin Hills		1.3073	0.1563	1.4636
	City-Hillsboro		4.7665		4.7665
	Port-Portland		0.0701	0.0000	0.0701
	Regional-Metro Zoo		0.0966	0.1934	0.2900
	Regional-Tri Met			0.1080	0.1080
Total Tax Rate		6.6296	8.8981	2.7416	18.2693
RMV Limited Tax Rate		5.0000	8.8981	2.7416	16.6397
Assessed Value		7,144,458			

051.47	County-Washington		2.6576	0.2377	2.8953
	ESD-NW Regional	0.1538			0.1538
	Community College-Portland	0.2828		0.2290	0.5118
	School-Beaverton SD #48	6.1930		1.8172	8.0102
	Water-Tualatin Valley - "Wolf Creek"			0.1439	0.1439
	Sanitary Dist-Clean Water Services				0.0000
	Park & Rec-Tualatin Hills		1.3073	0.1563	1.4636
	City-Hillsboro		4.7665		4.7665
	Port-Portland		0.0701	0.0000	0.0701
	Regional-Metro Zoo		0.0966	0.1934	0.2900
Regional-Tri Met			0.1080	0.1080	
Total Tax Rate		6.6296	8.8981	2.8855	18.4132
RMV Limited Tax Rate		5.0000	8.8981	2.8855	16.7836
Assessed Value		71,201,401			

051.48	County-Washington		2.6576	0.2377	2.8953
	ESD-NW Regional	0.1538			0.1538
	Community College-Portland	0.2828		0.2290	0.5118
	School-Beaverton SD #48	6.1930		1.8172	8.0102
	Sanitary Dist-Clean Water Services				0.0000
	City-Hillsboro		4.7665		4.7665
	Port-Portland		0.0701	0.0000	0.0701
	Regional-Metro Zoo		0.0966	0.1934	0.2900
	Regional-Tri Met			0.1080	0.1080
	Total Tax Rate		6.6296	7.5908	2.5853
RMV Limited Tax Rate		5.0000	7.5908	2.5853	15.1761
Assessed Value		267,089,611			

2003-04 Washington County Detail Tax Rate

Tax Code	District	School	Government	Unlimited	TOTAL
051.49	County-Washington		2.6576	0.2377	2.8953
	ESD-NW Regional	0.1538			0.1538
	Community College-Portland	0.2828		0.2290	0.5118
	School-Beaverton SD #48	6.1930		1.8172	8.0102
	Water-Tualatin Valley - "Wolf Creek"			0.1439	0.1439
	Sanitary Dist-Clean Water Services				0.0000
	City-Hillsboro		4.7665		4.7665
	Port-Portland		0.0701	0.0000	0.0701
	Regional-Metro Zoo		0.0966	0.1934	0.2900
	Regional-Tri Met			0.1080	0.1080
Total Tax Rate		6.6296	7.5908	2.7292	16.9496
RMV Limited Tax Rate		5.0000	7.5908	2.7292	15.3200
Assessed Value		263,748,783			

051.50	County-Enhanced Patrol		1.1650		1.1650
	County-Washington		2.6576	0.2377	2.8953
	County-Road Maintenance		0.2456		0.2456
	ESD-NW Regional	0.1538			0.1538
	Community College-Portland	0.2828		0.2290	0.5118
	School-Beaverton SD #48	6.1930		1.8172	8.0102
	Water-Tualatin Valley - "Wolf Creek"			0.1439	0.1439
	Sanitary Dist-Clean Water Services				0.0000
	Park & Rec-Tualatin Hills		1.3073	0.1563	1.4636
	Fire-TV Fire & Rescue		1.7752	0.0513	1.8265
	Port-Portland		0.0701	0.0000	0.0701
	Regional-Metro Zoo		0.0966	0.1934	0.2900
	Regional-Tri Met			0.1080	0.1080
	Total Tax Rate		6.6296	7.3174	2.9368
RMV Limited Tax Rate		5.0000	7.3174	2.9368	15.2542
Assessed Value		6,142,413,308			

051.51	County-Washington		2.6576	0.2377	2.8953	
	ESD-NW Regional	0.1538			0.1538	
	Community College-Portland	0.2828		0.2290	0.5118	
	School-Beaverton SD #48	6.1930		1.8172	8.0102	
	Water-Tualatin Valley - "Wolf Creek"			0.1439	0.1439	
	Sanitary Dist-Clean Water Services				0.0000	
	Park & Rec-Tualatin Hills		1.3073	0.1563	1.4636	
	Fire-TV Fire & Rescue		1.7752	0.0513	1.8265	
	City-Beaverton		3.5282	0.4454	3.9736	
	Port-Portland		0.0701	0.0000	0.0701	
	Regional-Metro Zoo		0.0966	0.1934	0.2900	
	Regional-Tri Met			0.1080	0.1080	
	Total Tax Rate		6.6296	9.4350	3.3822	19.4468
	RMV Limited Tax Rate		5.0000	9.4350	3.3822	17.8172
Assessed Value		1,037,576,162				

2003-04 Washington County Detail Tax Rate

Tax Code	District	School	Government	Unlimited	TOTAL
051.52	County-Washington		2.6576	0.2377	2.8953
	ESD-NW Regional	0.1538			0.1538
	Community College-Portland	0.2828		0.2290	0.5118
	School-Beaverton SD #48	6.1930		1.8172	8.0102
	Water-Tualatin Valley - "Wolf Creek"			0.1439	0.1439
	Park & Rec-Tualatin Hills		1.3073	0.1563	1.4636
	Fire-TV Fire & Rescue		1.7752	0.0513	1.8265
	Port-Portland		0.0701	0.0000	0.0701
	Regional-Metro Zoo		0.0966	0.1934	0.2900
	Regional-Tri Met			0.1080	0.1080
Total Tax Rate		6.6296	5.9068	2.9368	15.4732
RMV Limited Tax Rate		5.0000	5.9068	2.9368	13.8436
Assessed Value		83,542,569			

051.53	County-Enhanced Patrol		1.1650		1.1650
	County-Washington		2.6576	0.2377	2.8953
	County-Road Maintenance		0.2456		0.2456
	ESD-NW Regional	0.1538			0.1538
	Community College-Portland	0.2828		0.2290	0.5118
	School-Beaverton SD #48	6.1930		1.8172	8.0102
	Sanitary Dist-Clean Water Services				0.0000
	Water-Tualatin Valley				0.0000
	Park & Rec-Tualatin Hills		1.3073	0.1563	1.4636
	Fire-TV Fire & Rescue		1.7752	0.0513	1.8265
	Port-Portland		0.0701	0.0000	0.0701
	Regional-Metro Zoo		0.0966	0.1934	0.2900
	Regional-Tri Met			0.1080	0.1080
	Total Tax Rate		6.6296	7.3174	2.7929
RMV Limited Tax Rate		5.0000	7.3174	2.7929	15.1103
Assessed Value		302,225,383			

051.54	County-Washington		2.6576	0.2377	2.8953	
	ESD-NW Regional	0.1538			0.1538	
	Community College-Portland	0.2828		0.2290	0.5118	
	School-Beaverton SD #48	6.1930		1.8172	8.0102	
	Fire-TV Fire & Rescue		1.7752	0.0513	1.8265	
	Port-Portland		0.0701	0.0000	0.0701	
	Regional-Metro Zoo		0.0966	0.1934	0.2900	
	Regional-Tri Met			0.1080	0.1080	
	Total Tax Rate		6.6296	4.5995	2.6366	13.8657
	RMV Limited Tax Rate		5.0000	4.5995	2.6366	12.2361
Assessed Value		3,757,090				

2003-04 Washington County Detail Tax Rate

Tax Code	District	School	Government	Unlimited	TOTAL
051.55	County-Enhanced Patrol		1.1650		1.1650
	County-Washington		2.6576	0.2377	2.8953
	County-Road Maintenance		0.2456		0.2456
	ESD-NW Regional	0.1538			0.1538
	Community College-Portland	0.2828		0.2290	0.5118
	School-Beaverton SD #48	6.1930		1.8172	8.0102
	Sanitary Dist-Clean Water Services				0.0000
	Park & Rec-Tualatin Hills		1.3073	0.1563	1.4636
	Fire-TV Fire & Rescue		1.7752	0.0513	1.8265
	Port-Portland		0.0701	0.0000	0.0701
	Regional-Metro Zoo		0.0966	0.1934	0.2900
	Regional-Tri Met			0.1080	0.1080
	Total Tax Rate		6.6296	7.3174	2.7929
RMV Limited Tax Rate		5.0000	7.3174	2.7929	15.1103
Assessed Value		6,392,037			

051.56	County-Washington		2.6576	0.2377	2.8953
	ESD-NW Regional	0.1538			0.1538
	Community College-Portland	0.2828		0.2290	0.5118
	School-Beaverton SD #48	6.1930		1.8172	8.0102
	Water-Tualatin Valley - "Wolf Creek"			0.1439	0.1439
	Fire-TV Fire & Rescue		1.7752	0.0513	1.8265
	Port-Portland		0.0701	0.0000	0.0701
	Regional-Metro Zoo		0.0966	0.1934	0.2900
	Regional-Tri Met			0.1080	0.1080
	Total Tax Rate		6.6296	4.5995	2.7805
RMV Limited Tax Rate		5.0000	4.5995	2.7805	12.3800
Assessed Value		57,066,384			

051.57	County-Washington		2.6576	0.2377	2.8953
	ESD-NW Regional	0.1538			0.1538
	Community College-Portland	0.2828		0.2290	0.5118
	School-Beaverton SD #48	6.1930		1.8172	8.0102
	Park & Rec-Tualatin Hills		1.3073	0.1563	1.4636
	Fire-TV Fire & Rescue		1.7752	0.0513	1.8265
	Port-Portland		0.0701	0.0000	0.0701
	Regional-Metro Zoo		0.0966	0.1934	0.2900
	Regional-Tri Met			0.1080	0.1080
	Total Tax Rate		6.6296	5.9068	2.7929
RMV Limited Tax Rate		5.0000	5.9068	2.7929	13.6997
Assessed Value		17,153,361			

2003-04 Washington County Detail Tax Rate

Tax Code	District	School	Government	Unlimited	TOTAL
051.58	County-Washington		2.6576	0.2377	2.8953
	ESD-NW Regional	0.1538			0.1538
	Community College-Portland	0.2828		0.2290	0.5118
	School-Beaverton SD #48	6.1930		1.8172	8.0102
	Sanitary Dist-Clean Water Services				0.0000
	Park & Rec-Tualatin Hills		1.3073	0.1563	1.4636
	Fire-TV Fire & Rescue		1.7752	0.0513	1.8265
	City-Beaverton		3.5282	0.4454	3.9736
	Port-Portland		0.0701	0.0000	0.0701
	Regional-Metro Zoo		0.0966	0.1934	0.2900
	Regional-Tri Met			0.1080	0.1080
	Total Tax Rate	6.6296	9.4350	3.2383	19.3029
	RMV Limited Tax Rate	5.0000	9.4350	3.2383	17.6733
	Assessed Value	4,013,536,974			

051.60	County-Washington		2.6576	0.2377	2.8953
	ESD-NW Regional	0.1538			0.1538
	Community College-Portland	0.2828		0.2290	0.5118
	School-Beaverton SD #48	6.1930		1.8172	8.0102
	Water-Tualatin Valley - "Wolf Creek"			0.1439	0.1439
	Sanitary Dist-Clean Water Services				0.0000
	Fire-TV Fire & Rescue		1.7752	0.0513	1.8265
	City-Beaverton		3.5282	0.4454	3.9736
	Port-Portland		0.0701	0.0000	0.0701
	Regional-Metro Zoo		0.0966	0.1934	0.2900
	Regional-Tri Met			0.1080	0.1080
	Total Tax Rate	6.6296	8.1277	3.2259	17.9832
	RMV Limited Tax Rate	5.0000	8.1277	3.2259	16.3536
	Assessed Value	9,702,358			

051.61	County-Washington		2.6576	0.2377	2.8953
	ESD-NW Regional	0.1538			0.1538
	Community College-Portland	0.2828		0.2290	0.5118
	School-Beaverton SD #48	6.1930		1.8172	8.0102
	Sanitary Dist-Clean Water Services				0.0000
	Fire-TV Fire & Rescue		1.7752	0.0513	1.8265
	City-Beaverton		3.5282	0.4454	3.9736
	Port-Portland		0.0701	0.0000	0.0701
	Regional-Metro Zoo		0.0966	0.1934	0.2900
	Regional-Tri Met			0.1080	0.1080
	Total Tax Rate	6.6296	8.1277	3.0820	17.8393
	RMV Limited Tax Rate	5.0000	8.1277	3.0820	16.2097
	Assessed Value	40,170,597			

2003-04 Washington County Detail Tax Rate

Tax Code	District	School	Government	Unlimited	TOTAL
051.62	County-Washington		2.6576	0.2377	2.8953
	ESD-NW Regional	0.1538			0.1538
	Community College-Portland	0.2828		0.2290	0.5118
	School-Beaverton SD #48	6.1930		1.8172	8.0102
	Water-West Slope				0.0000
	Sanitary Dist-Clean Water Services				0.0000
	Fire-TV Fire & Rescue		1.7752	0.0513	1.8265
	Park & Rec-Tualatin Hills		1.3073	0.1563	1.4636
	City-Beaverton		3.5282	0.4454	3.9736
	Port-Portland		0.0701	0.0000	0.0701
	Regional-Metro Zoo		0.0966	0.1934	0.2900
	Regional-Tri Met			0.1080	0.1080
	Total Tax Rate		6.6296	9.4350	3.2383
RMV Limited Tax Rate		5.0000	9.4350	3.2383	17.6733
Assessed Value		105,127,917			

051.63	County-Washington		2.6576	0.2377	2.8953	
	ESD-NW Regional	0.1538			0.1538	
	Community College-Portland	0.2828		0.2290	0.5118	
	School-Beaverton SD #48	6.1930		1.8172	8.0102	
	Water-Tualatin Valley				0.0000	
	Park & Rec-Tualatin Hills		1.3073	0.1563	1.4636	
	Fire-TV Fire & Rescue		1.7752	0.0513	1.8265	
	Port-Portland		0.0701	0.0000	0.0701	
	Regional-Metro Zoo		0.0966	0.1934	0.2900	
	Regional-Tri Met			0.1080	0.1080	
	Total Tax Rate		6.6296	5.9068	2.7929	15.3293
	RMV Limited Tax Rate		5.0000	5.9068	2.7929	13.6997
	Assessed Value		569,900			

051.64	County-Enhanced Patrol		1.1650		1.1650
	County-Washington		2.6576	0.2377	2.8953
	County-Road Maintenance		0.2456		0.2456
	ESD-NW Regional	0.1538			0.1538
	Community College-Portland	0.2828		0.2290	0.5118
	School-Beaverton SD #48	6.1930		1.8172	8.0102
	Water-Raleigh				0.0000
	Sanitary Dist-Clean Water Services				0.0000
	Park & Rec-Tualatin Hills		1.3073	0.1563	1.4636
	Fire-TV Fire & Rescue		1.7752	0.0513	1.8265
	Port-Portland		0.0701	0.0000	0.0701
	Regional-Metro Zoo		0.0966	0.1934	0.2900
	Regional-Tri Met			0.1080	0.1080
Total Tax Rate		6.6296	7.3174	2.7929	16.7399
RMV Limited Tax Rate		5.0000	7.3174	2.7929	15.1103
Assessed Value		297,610,046			

2003-04 Washington County Detail Tax Rate

Tax Code	District	School	Government	Unlimited	TOTAL
051.65	County-Enhanced Patrol		1.1650		1.1650
	County-Washington		2.6576	0.2377	2.8953
	County-Road Maintenance		0.2456		0.2456
	ESD-NW Regional	0.1538			0.1538
	Community College-Portland	0.2828		0.2290	0.5118
	School-Beaverton SD #48	6.1930		1.8172	8.0102
	Water-Tualatin Valley				0.0000
	Water-Tual Valley Bond "Metzger"			0.2214	0.2214
	Sanitary Dist-Clean Water Services				0.0000
	Park & Rec-Tualatin Hills		1.3073	0.1563	1.4636
	Fire-TV Fire & Rescue		1.7752	0.0513	1.8265
	Port-Portland		0.0701	0.0000	0.0701
	Regional-Metro Zoo		0.0966	0.1934	0.2900
	Regional-Tri Met			0.1080	0.1080
	Total Tax Rate		6.6296	7.3174	3.0143
RMV Limited Tax Rate		5.0000	7.3174	3.0143	15.3317
Assessed Value		454,015,657			

051.73	County-Washington		2.6576	0.2377	2.8953
	ESD-NW Regional	0.1538			0.1538
	Community College-Portland	0.2828		0.2290	0.5118
	School-Beaverton SD #48	6.1930		1.8172	8.0102
	Fire-TV Fire & Rescue		1.7752	0.0513	1.8265
	City-Tigard		2.5131	0.1650	2.6781
	Port-Portland		0.0701	0.0000	0.0701
	Regional-Metro Zoo		0.0966	0.1934	0.2900
	Regional-Tri Met			0.1080	0.1080
	Total Tax Rate		6.6296	7.1126	2.8016
RMV Limited Tax Rate		5.0000	7.1126	2.8016	14.9142
Assessed Value		5,469,790			

051.74	County-Enhanced Patrol		1.1650		1.1650	
	County-Washington		2.6576	0.2377	2.8953	
	County-Road Maintenance		0.2456		0.2456	
	ESD-NW Regional	0.1538			0.1538	
	Community College-Portland	0.2828		0.2290	0.5118	
	School-Beaverton SD #48	6.1930		1.8172	8.0102	
	Fire-TV Fire & Rescue		1.7752	0.0513	1.8265	
	Port-Portland		0.0701	0.0000	0.0701	
	Regional-Metro Zoo		0.0966	0.1934	0.2900	
	Regional-Tri Met			0.1080	0.1080	
	Total Tax Rate		6.6296	6.0101	2.6366	15.2763
	RMV Limited Tax Rate		5.0000	6.0101	2.6366	13.6467
	Assessed Value		86,280			

2003-04 Washington County Detail Tax Rate

Tax Code	District	School	Government	Unlimited	TOTAL
051.75	County-Washington		2.6576	0.2377	2.8953
	ESD-NW Regional	0.1538			0.1538
	Community College-Portland	0.2828		0.2290	0.5118
	School-Beaverton SD #48	6.1930		1.8172	8.0102
	Water-Tualatin Valley			0.0000	0.0000
	Water-Tual Valley Bond "Metzger"			0.2214	0.2214
	Sanitary Dist-Clean Water Services				0.0000
	Park & Rec-Tualatin Hills		1.3073	0.1563	1.4636
	Fire-TV Fire & Rescue		1.7752	0.0513	1.8265
	City-Beaverton		3.5282	0.4454	3.9736
	Port-Portland		0.0701	0.0000	0.0701
	Regional-Metro Zoo		0.0966	0.1934	0.2900
	Regional-Tri Met			0.1080	0.1080
	Total Tax Rate	6.6296	9.4350	3.4597	19.5243
	RMV Limited Tax Rate	5.0000	9.4350	3.4597	17.8947
	Assessed Value	97,446,930			

051.76	County-Washington		2.6576	0.2377	2.8953
	ESD-NW Regional	0.1538			0.1538
	Community College-Portland	0.2828		0.2290	0.5118
	School-Beaverton SD #48	6.1930		1.8172	8.0102
	Water-Tualatin Valley				0.0000
	Fire-TV Fire & Rescue		1.7752	0.0513	1.8265
	Port-Portland		0.0701	0.0000	0.0701
	Regional-Metro Zoo		0.0966	0.1934	0.2900
	Regional-Tri Met			0.1080	0.1080
	Total Tax Rate	6.6296	4.5995	2.6366	13.8657
	RMV Limited Tax Rate	5.0000	4.5995	2.6366	12.2361
	Assessed Value	250			

051.78	County-Enhanced Patrol		1.1650		1.1650
	County-Washington		2.6576	0.2377	2.8953
	County-Road Maintenance		0.2456		0.2456
	ESD-NW Regional	0.1538			0.1538
	Community College-Portland	0.2828		0.2290	0.5118
	School-Beaverton SD #48	6.1930		1.8172	8.0102
	Sanitary Dist-Clean Water Services				0.0000
	Fire-TV Fire & Rescue		1.7752	0.0513	1.8265
	Port-Portland		0.0701	0.0000	0.0701
	Regional-Metro Zoo		0.0966	0.1934	0.2900
	Regional-Tri Met			0.1080	0.1080
	Total Tax Rate	6.6296	6.0101	2.6366	15.2763
	RMV Limited Tax Rate	5.0000	6.0101	2.6366	13.6467
	Assessed Value	259,481,782			

2003-04 Washington County Detail Tax Rate

Tax Code	District	School	Government	Unlimited	TOTAL
051.80	County-Enhanced Patrol		1.1650		1.1650
	County-Washington		2.6576	0.2377	2.8953
	County-Road Maintenance		0.2456		0.2456
	ESD-NW Regional	0.1538			0.1538
	Community College-Portland	0.2828		0.2290	0.5118
	School-Beaverton SD #48	6.1930		1.8172	8.0102
	Water-Tualatin Valley				0.0000
	Sanitary Dist-Clean Water Services				0.0000
	Fire-TV Fire & Rescue		1.7752	0.0513	1.8265
	Port-Portland		0.0701	0.0000	0.0701
	Regional-Metro Zoo		0.0966	0.1934	0.2900
	Regional-Tri Met			0.1080	0.1080
	Total Tax Rate	6.6296	6.0101	2.6366	15.2763
	RMV Limited Tax Rate	5.0000	6.0101	2.6366	13.6467
	Assessed Value	175,408,749			

051.85	County-Washington		2.6576	0.2377	2.8953
	ESD-NW Regional	0.1538			0.1538
	Community College-Portland	0.2828		0.2290	0.5118
	School-Beaverton SD #48	6.1930		1.8172	8.0102
	Sanitary Dist-Clean Water Services				0.0000
	Fire-TV Fire & Rescue		1.7752	0.0513	1.8265
	City-Tigard		2.5131	0.1650	2.6781
	Port-Portland		0.0701	0.0000	0.0701
	Regional-Metro Zoo		0.0966	0.1934	0.2900
	Regional-Tri Met			0.1080	0.1080
	Total Tax Rate	6.6296	7.1126	2.8016	16.5438
	RMV Limited Tax Rate	5.0000	7.1126	2.8016	14.9142
	Assessed Value	420,516,721			

052.00	County-Enhanced Patrol		1.1650		1.1650
RAILROAD	County-Washington		2.6576	0.2377	2.8953
	County-Road Maintenance		0.2456		0.2456
	ESD-NW Regional	0.1538			0.1538
	Community College-Portland	0.2828		0.2290	0.5118
	School-Beaverton SD #48	6.1930		1.8172	8.0102
	Water-Tualatin Valley - "Wolf Creek"			0.1439	0.1439
	Sanitary Dist-Clean Water Services			0.0000	0.0000
	Park & Rec-Tualatin Hills		1.3073	0.1563	1.4636
	Port-Portland		0.0701	0.0000	0.0701
	Regional-Metro Zoo		0.0966	0.1934	0.2900
	Regional-Tri Met			0.1080	0.1080
	Total Tax Rate	6.6296	5.5422	2.8855	15.0573
	RMV Limited Tax Rate	5.0000	5.5422	2.8855	13.4277
	Assessed Value	75,621			

2003-04 Washington County Detail Tax Rate

Tax Code	District	School	Government	Unlimited	TOTAL
052.01	County-Enhanced Patrol		1.1650		1.1650
RAILROAD	County-Washington		2.6576	0.2377	2.8953
	County-Road Maintenance		0.2456		0.2456
	ESD-NW Regional	0.1538			0.1538
	Community College-Portland	0.2828		0.2290	0.5118
	School-Beaverton SD #48	6.1930		1.8172	8.0102
	Sanitary Dist-Clean Water Services				0.0000
	Park & Rec-Tualatin Hills		1.3073	0.1563	1.4636
	Port-Portland		0.0701	0.0000	0.0701
	Regional-Metro Zoo		0.0966	0.1934	0.2900
	Regional-Tri Met			0.1080	0.1080
	Total Tax Rate	6.6296	5.5422	2.7416	14.9134
	RMV Limited Tax Rate	5.0000	5.5422	2.7416	13.2838
	Assessed Value	20,630			

052.05	County-Washington		2.6576	0.2377	2.8953
RAILROAD	ESD-NW Regional	0.1538			0.1538
	Community College-Portland	0.2828		0.2290	0.5118
	School-Beaverton SD #48	6.1930		1.8172	8.0102
	Water-Tualatin Valley				0.0000
	Sanitary Dist-Clean Water Services				0.0000
	Park & Rec-Tualatin Hills		1.3073	0.1563	1.4636
	City-Beaverton		3.5282	0.4454	3.9736
	Port-Portland		0.0701	0.0000	0.0701
	Regional-Metro Zoo		0.0966	0.1934	0.2900
	Regional-Tri Met			0.1080	0.1080
	Total Tax Rate	6.6296	7.6598	3.1870	17.4764
	RMV Limited Tax Rate	5.0000	7.6598	3.1870	15.8468
	Assessed Value	73,912			

052.13	County-Washington		2.6576	0.2377	2.8953
	ESD-NW Regional	0.1538			0.1538
	Community College-Portland	0.2828		0.2290	0.5118
	School-Beaverton SD #48	6.1930		1.8172	8.0102
	Water-Tualatin Valley - "Wolf Creek"			0.1439	0.1439
	Sanitary Dist-Clean Water Services				0.0000
	Fire-TV Fire & Rescue		1.7752	0.0513	1.8265
	Port-Portland		0.0701	0.0000	0.0701
	Regional-Metro Zoo		0.0966	0.1934	0.2900
	Regional-Tri Met			0.1080	0.1080
	Total Tax Rate	6.6296	4.5995	2.7805	14.0096
	RMV Limited Tax Rate	5.0000	4.5995	2.7805	12.3800
	Assessed Value	401,357			

2003-04 Washington County Detail Tax Rate

Tax Code	District	School	Government	Unlimited	TOTAL
052.18	County-Enhanced Patrol		1.1650		1.1650
	County-Washington		2.6576	0.2377	2.8953
	County-Road Maintenance		0.2456		0.2456
	ESD-NW Regional	0.1538			0.1538
	Community College-Portland	0.2828		0.2290	0.5118
	School-Beaverton SD #48	6.1930		1.8172	8.0102
	Water-Tualatin Valley - "Wolf Creek"			0.1439	0.1439
	Sanitary Dist-Clean Water Services				0.0000
	Fire-TV Fire & Rescue		1.7752	0.0513	1.8265
	Port-Portland		0.0701	0.0000	0.0701
	Regional-Metro Zoo		0.0966	0.1934	0.2900
	Regional-Tri Met			0.1080	0.1080
	Total Tax Rate	6.6296	6.0101	2.7805	15.4202
	RMV Limited Tax Rate	5.0000	6.0101	2.7805	13.7906
	Assessed Value	1,027,611,014			

052.28	County-Washington		2.6576	0.2377	2.8953
	ESD-NW Regional	0.1538			0.1538
	Community College-Portland	0.2656		0.2151	0.4807
	School-Beaverton SD #48	6.1930		1.8172	8.0102
	City-Portland		7.5454	0.1804	7.7258
	Port-Portland		0.0667	0.0000	0.0667
	Regional-Metro Zoo		0.0916	0.1829	0.2745
	Regional-Tri Met			0.1021	0.1021
	Urban Renewal - P		0.9233		0.9233
	Total Tax Rate	6.6124	11.2846	2.7354	20.6324
	RMV Limited Tax Rate	5.0000	10.0000	2.7354	17.7354
	Assessed Value	38,788,088			

052.31	County-Washington		2.6576	0.2377	2.8953
RAILROAD	ESD-NW Regional	0.1538			0.1538
	Community College-Portland	0.2828		0.2290	0.5118
	School-Beaverton SD #48	6.1930		1.8172	8.0102
	Sanitary Dist-Clean Water Services				0.0000
	City-Tigard		2.5131	0.1650	2.6781
	Port-Portland		0.0701	0.0000	0.0701
	Regional-Metro Zoo		0.0966	0.1934	0.2900
	Regional-Tri Met			0.1080	0.1080
	Total Tax Rate	6.6296	5.3374	2.7503	14.7173
	RMV Limited Tax Rate	5.0000	5.3374	2.7503	13.0877
	Assessed Value	3,000			

2003-04 Washington County Detail Tax Rate

Tax Code	District	School	Government	Unlimited	TOTAL
052.35	County-Washington		2.6576	0.2377	2.8953
RAILROAD	ESD-NW Regional	0.1538			0.1538
	Community College-Portland	0.2656		0.2151	0.4807
	School-Beaverton SD #48	6.1930		1.8172	8.0102
	Park & Rec-Tualatin Hills		1.3073	0.1563	1.4636
	City-Portland		7.5454	0.1804	7.7258
	Water-Tualatin Valley - "Wolf Creek"			0.1439	0.1439
	Port-Portland		0.0667	0.0000	0.0667
	Regional-Metro Zoo		0.0916	0.1829	0.2745
	Regional-Tri Met			0.1021	0.1021
	Urban Renewal - P		0.9233		0.9233
	Total Tax Rate	6.6124	12.5919	3.0356	22.2399
	RMV Limited Tax Rate	5.0000	10.0000	3.0356	18.0356
	Assessed Value	195			

052.36	County-Washington		2.6576	0.2377	2.8953
	ESD-NW Regional	0.1538			0.1538
	Community College-Portland	0.2656		0.2151	0.4807
	School-Beaverton SD #48	6.1930		1.8172	8.0102
	Water-Raleigh				0.0000
	Park & Rec-Tualatin Hills		1.3073	0.1563	1.4636
	City-Portland		7.5454	0.1804	7.7258
	Port-Portland		0.0667	0.0000	0.0667
	Regional-Metro Zoo		0.0916	0.1829	0.2745
	Regional-Tri Met			0.1021	0.1021
	Urban Renewal - P		0.9233		0.9233
	Total Tax Rate	6.6124	12.5919	2.8917	22.0960
	RMV Limited Tax Rate	5.0000	10.0000	2.8917	17.8917
	Assessed Value	1,829,159			

052.37	County-Washington		2.6576	0.2377	2.8953
	ESD-NW Regional	0.1538			0.1538
	Community College-Portland	0.2656		0.2151	0.4807
	School-Beaverton SD #48	6.1930		1.8172	8.0102
	Water-Tualatin Valley				0.0000
	Water-Tual Valley Bond "Metzger"			0.2214	0.2214
	Park & Rec-Tualatin Hills		1.3073	0.1563	1.4636
	City-Portland		7.5454	0.1804	7.7258
	Port-Portland		0.0667	0.0000	0.0667
	Regional-Metro Zoo		0.0916	0.1829	0.2745
	Regional-Tri Met			0.1021	0.1021
	Urban Renewal - P		0.9233		0.9233
	Total Tax Rate	6.6124	12.5919	3.1131	22.3174
	RMV Limited Tax Rate	5.0000	10.0000	3.1131	18.1131
	Assessed Value	832,932			

2003-04 Washington County Detail Tax Rate

Tax Code	District	School	Government	Unlimited	TOTAL
052.38	County-Washington		2.6576	0.2377	2.8953
	ESD-NW Regional	0.1538			0.1538
	Community College-Portland	0.2656		0.2151	0.4807
	School-Beaverton SD #48	6.1930		1.8172	8.0102
	Water-Raleigh				0.0000
	City-Portland		7.5454	0.1804	7.7258
	Port-Portland		0.0667	0.0000	0.0667
	Regional-Metro Zoo		0.0916	0.1829	0.2745
	Regional-Tri Met			0.1021	0.1021
	Urban Renewal - P		0.9233		0.9233
	Total Tax Rate	6.6124	11.2846	2.7354	20.6324
	RMV Limited Tax Rate	5.0000	10.0000	2.7354	17.7354
	Assessed Value	138,459			

052.40	County-Washington		2.6576	0.2377	2.8953
	ESD-NW Regional	0.1538			0.1538
	Community College-Portland	0.2656		0.2151	0.4807
	School-Beaverton SD #48	6.1930		1.8172	8.0102
	Water-Tualatin Valley				0.0000
	Water-Tual Valley Bond "Metzger"			0.2214	0.2214
	City-Portland		7.5454	0.1804	7.7258
	Port-Portland		0.0667	0.0000	0.0667
	Regional-Metro Zoo		0.0916	0.1829	0.2745
	Regional-Tri Met			0.1021	0.1021
	Urban Renewal - P		0.9233		0.9233
	Total Tax Rate	6.6124	11.2846	2.9568	20.8538
	RMV Limited Tax Rate	5.0000	10.0000	2.9568	17.9568
	Assessed Value	7,347,860			

052.43	County-Washington		2.6576	0.2377	2.8953
	ESD-NW Regional	0.1538			0.1538
	Community College-Portland	0.2828		0.2290	0.5118
	School-Beaverton SD #48	6.1930		1.8172	8.0102
	Water-Raleigh				0.0000
	Sanitary Dist-Clean Water Services				0.0000
	Park & Rec-Tualatin Hills		1.3073	0.1563	1.4636
	Fire-TV Fire & Rescue		1.7752	0.0513	1.8265
	City-Beaverton		3.5282	0.4454	3.9736
	Port-Portland		0.0701	0.0000	0.0701
	Regional-Metro Zoo		0.0966	0.1934	0.2900
	Regional-Tri Met			0.1080	0.1080
	Total Tax Rate	6.6296	9.4350	3.2383	19.3029
	RMV Limited Tax Rate	5.0000	9.4350	3.2383	17.6733
	Assessed Value	28,518,034			

2003-04 Washington County Detail Tax Rate

Tax Code	District	School	Government	Unlimited	TOTAL
052.44	County-Washington		2.6576	0.2377	2.8953
	ESD-NW Regional	0.1538			0.1538
	Community College-Portland	0.2828		0.2290	0.5118
	School-Beaverton SD #48	6.1930		1.8172	8.0102
	Park & Rec-Tualatin Hills		1.3073	0.1563	1.4636
	Fire-TV Fire & Rescue		1.7752	0.0513	1.8265
	Port-Portland		0.0701	0.0000	0.0701
	Regional-Tri Met			0.1080	0.1080
	Total Tax Rate	6.6296	5.8102	2.5995	15.0393
	RMV Limited Tax Rate	5.0000	5.8102	2.5995	13.4097
	Assessed Value	4,470,220			

052.45	County-Washington		2.6576	0.2377	2.8953
	ESD-NW Regional	0.1538			0.1538
	Community College-Portland	0.2828		0.2290	0.5118
	School-Beaverton SD #48	6.1930		1.8172	8.0102
	Fire-TV Fire & Rescue		1.7752	0.0513	1.8265
	Port-Portland		0.0701	0.0000	0.0701
	Regional-Tri Met			0.1080	0.1080
	Total Tax Rate	6.6296	4.5029	2.4432	13.5757
	RMV Limited Tax Rate	5.0000	4.5029	2.4432	11.9461
	Assessed Value	21,266,535			

052.46	County-Washington		2.6576	0.2377	2.8953
	ESD-NW Regional	0.1538			0.1538
	Community College-Portland	0.2828		0.2290	0.5118
	School-Beaverton SD #48	6.1930		1.8172	8.0102
	Water-Tualatin Valley		0.0000	0.0000	0.0000
	Fire-TV Fire & Rescue		1.7752	0.0513	1.8265
	Port-Portland		0.0701	0.0000	0.0701
	Regional-Tri Met			0.1080	0.1080
	Total Tax Rate	6.6296	4.5029	2.4432	13.5757
	RMV Limited Tax Rate	5.0000	4.5029	2.4432	11.9461
	Assessed Value	37,560			

2003-04 Washington County Detail Tax Rate

Tax Code	District	School	Government	Unlimited	TOTAL	
052.47	County-Washington		2.6576	0.2377	2.8953	
	ESD-NW Regional	0.1538			0.1538	
	Community College-Portland	0.2828		0.2290	0.5118	
	School-Beaverton SD #48	6.1930		1.8172	8.0102	
	Water-Tualatin Valley - "Wolf Creek"			0.1439	0.1439	
	Fire-TV Fire & Rescue		1.7752	0.0513	1.8265	
	Port-Portland		0.0701	0.0000	0.0701	
	Regional-Tri Met			0.1080	0.1080	
	Total Tax Rate		6.6296	4.5029	2.5871	13.7196
	RMV Limited Tax Rate		5.0000	4.5029	2.5871	12.0900
Assessed Value		1,452,840				
052.48	County-Washington		2.6576	0.2377	2.8953	
	ESD-NW Regional	0.1538			0.1538	
	Community College-Portland	0.2828		0.2290	0.5118	
	School-Beaverton SD #48	6.1930		1.8172	8.0102	
	Fire-TV Fire & Rescue		1.7752	0.0513	1.8265	
	Port-Portland		0.0701	0.0000	0.0701	
	Total Tax Rate		6.6296	4.5029	2.3352	13.4677
	RMV Limited Tax Rate		5.0000	4.5029	2.3352	11.8381
	Assessed Value		852,901			
	058.02	County-Washington		2.6576	0.2377	2.8953
ESD-NW Regional		0.1538			0.1538	
Community College-Portland		0.2828		0.2290	0.5118	
School-Hillsboro-Bonds "Farmington"				0.3627	0.3627	
School-Hillsboro #1J		4.9749		1.6902	6.6651	
Fire-Cornelius Rural			1.4501	0.4821	1.9322	
Port-Portland			0.0701	0.0000	0.0701	
Total Tax Rate			5.4115	4.1778	3.0017	12.5910
RMV Limited Tax Rate			5.0000	4.1778	3.0017	12.1795
Assessed Value			9,266,082			
058.03	County-Washington		2.6576	0.2377	2.8953	
	ESD-NW Regional	0.1538			0.1538	
	Community College-Portland	0.2828		0.2290	0.5118	
	School-Hillsboro-Bonds "Farmington"			0.3627	0.3627	
	School-Hillsboro #1J	4.9749		1.6902	6.6651	
	Fire-Wash Co RFPD #2		1.1219		1.1219	
	Port-Portland		0.0701	0.0000	0.0701	
	Total Tax Rate		5.4115	3.8496	2.5196	11.7807
	RMV Limited Tax Rate		5.0000	3.8496	2.5196	11.3692
	Assessed Value		218,003,878			

2003-04 Washington County Detail Tax Rate

Tax Code	District	School	Government	Unlimited	TOTAL
058.04	County-Washington		2.6576	0.2377	2.8953
	ESD-NW Regional	0.1538			0.1538
	Community College-Portland	0.2828		0.2290	0.5118
	School-Hillsboro-Bonds "Farmington"			0.3627	0.3627
	School-Hillsboro #1J	4.9749		1.6902	6.6651
	Fire-Gaston Rural		1.3060		1.3060
	Port-Portland		0.0701	0.0000	0.0701
	Total Tax Rate	5.4115	4.0337	2.5196	11.9648
	RMV Limited Tax Rate	5.0000	4.0337	2.5196	11.5533
	Assessed Value	7,583,060			

058.05	County-Washington		2.6576	0.2377	2.8953
	ESD-NW Regional	0.1538			0.1538
	Community College-Portland	0.2828		0.2290	0.5118
	School-Hillsboro-Bonds "Farmington"			0.3627	0.3627
	School-Hillsboro #1J	4.9749		1.6902	6.6651
	Fire-Wash Co RFPD #2		1.1219		1.1219
	Port-Portland		0.0701	0.0000	0.0701
	Regional-Tri Met			0.1080	0.1080
	Total Tax Rate	5.4115	3.8496	2.6276	11.8887
	RMV Limited Tax Rate	5.0000	3.8496	2.6276	11.4772
	Assessed Value	10,688,946			

058.06	County-Washington		2.6576	0.2377	2.8953
	ESD-NW Regional	0.1538			0.1538
	Community College-Portland	0.2828		0.2290	0.5118
	School-Hillsboro-Bonds "Farmington"			0.3627	0.3627
	School-Hillsboro #1J	4.9749		1.6902	6.6651
	Sanitary Dist-Clean Water Services				0.0000
	City-Hillsboro		4.7665		4.7665
	Port-Portland		0.0701	0.0000	0.0701
	Regional-Metro Zoo		0.0966	0.1934	0.2900
	Regional-Tri Met			0.1080	0.1080
	Total Tax Rate	5.4115	7.5908	2.8210	15.8233
	RMV Limited Tax Rate	5.0000	7.5908	2.8210	15.4118
	Assessed Value	22,270			

2003-04 Washington County Detail Tax Rate

Tax Code	District	School	Government	Unlimited	TOTAL
058.07	County-Washington		2.6576	0.2377	2.8953
	ESD-NW Regional	0.1538			0.1538
	Community College-Portland	0.2828		0.2290	0.5118
	School-Hillsboro-Bonds "Farmington"			0.3627	0.3627
	School-Hillsboro #1J	4.9749		1.6902	6.6651
	Fire-Cornelius Rural		1.4501	0.4821	1.9322
	Port-Portland		0.0701	0.0000	0.0701
	Regional-Tri Met			0.1080	0.1080
	Total Tax Rate	5.4115	4.1778	3.1097	12.6990
	RMV Limited Tax Rate	5.0000	4.1778	3.1097	12.2875
	Assessed Value	184,400			
070.02	County-Washington		2.6576	0.2377	2.8953
	ESD-NW Regional	0.1538			0.1538
	Community College-Portland	0.2828		0.2290	0.5118
	School-Hillsboro-Bonds "North Plains"			0.2944	0.2944
	School-Hillsboro #1J	4.9749		1.6902	6.6651
	Port-Portland		0.0701	0.0000	0.0701
	Total Tax Rate	5.4115	2.7277	2.4513	10.5905
	RMV Limited Tax Rate	5.0000	2.7277	2.4513	10.1790
	Assessed Value	5,173,202			
070.03	County-Washington		2.6576	0.2377	2.8953
	ESD-NW Regional	0.1538			0.1538
	Community College-Portland	0.2828		0.2290	0.5118
	School-Hillsboro-Bonds "North Plains"			0.2944	0.2944
	School-Hillsboro #1J	4.9749		1.6902	6.6651
	Fire-Wash Co RFPD #2		1.1219		1.1219
	Port-Portland		0.0701	0.0000	0.0701
	Total Tax Rate	5.4115	3.8496	2.4513	11.7124
	RMV Limited Tax Rate	5.0000	3.8496	2.4513	11.3009
	Assessed Value	70,611,963			
070.04	County-Washington		2.6576	0.2377	2.8953
	ESD-NW Regional	0.1538			0.1538
	Community College-Portland	0.2828		0.2290	0.5118
	School-Hillsboro-Bonds "North Plains"			0.2944	0.2944
	School-Hillsboro #1J	4.9749		1.6902	6.6651
	Port-Portland		0.0701	0.0000	0.0701
	Total Tax Rate	5.4115	2.7277	2.4513	10.5905
	RMV Limited Tax Rate	5.0000	2.7277	2.4513	10.1790
	Assessed Value	17,741,828			

2003-04 Washington County Detail Tax Rate

Tax Code	District	School	Government	Unlimited	TOTAL
070.05	County-Washington		2.6576	0.2377	2.8953
	ESD-NW Regional	0.1538			0.1538
	Community College-Portland	0.2828		0.2290	0.5118
	School-Hillsboro-Bonds "North Plains"			0.2944	0.2944
	School-Hillsboro #1J	4.9749		1.6902	6.6651
	Fire-Wash Co RFPD #2		1.1219		1.1219
	Port-Portland		0.0701	0.0000	0.0701
	Total Tax Rate	5.4115	3.8496	2.4513	11.7124
RMV Limited Tax Rate	5.0000	3.8496	2.4513	11.3009	
Assessed Value	59,004,333				

070.13	County-Washington		2.6576	0.2377	2.8953
	ESD-NW Regional	0.1538			0.1538
	Community College-Portland	0.2828		0.2290	0.5118
	School-Hillsboro-Bonds "North Plains"			0.2944	0.2944
	School-Hillsboro #1J	4.9749		1.6902	6.6651
	Fire-Banks Rural		1.0831	0.4604	1.5435
	Port-Portland		0.0701	0.0000	0.0701
	Total Tax Rate	5.4115	3.8108	2.9117	12.1340
RMV Limited Tax Rate	5.0000	3.8108	2.9117	11.7225	
Assessed Value	7,978,880				

070.14	County-Washington		2.6576	0.2377	2.8953
	ESD-NW Regional	0.1538			0.1538
	Community College-Portland	0.2828		0.2290	0.5118
	School-Hillsboro-Bonds "North Plains"			0.2944	0.2944
	School-Hillsboro #1J	4.9749		1.6902	6.6651
	Sanitary Dist-Clean Water Services				0.0000
	Fire-Wash Co RFPD #2		1.1219		1.1219
	City-North Plains		2.6866	0.4873	3.1739
Port-Portland		0.0701	0.0000	0.0701	
Total Tax Rate	5.4115	6.5362	2.9386	14.8863	
RMV Limited Tax Rate	5.0000	6.5362	2.9386	14.4748	
Assessed Value	85,954,781				

2003-04 Washington County Detail Tax Rate

Tax Code	District	School	Government	Unlimited	TOTAL
070.17	County-Washington		2.6576	0.2377	2.8953
RAILROAD	ESD-NW Regional	0.1538			0.1538
	Community College-Portland	0.2828		0.2290	0.5118
	School-Hillsboro-Bonds "North Plains"			0.2944	0.2944
	School-Hillsboro #1J	4.9749		1.6902	6.6651
	Sanitary Dist-Clean Water Services				0.0000
	City-North Plains		2.6866	0.4873	3.1739
	Port-Portland		0.0701	0.0000	0.0701
	Total Tax Rate	5.4115	5.4143	2.9386	13.7644
	RMV Limited Tax Rate	5.0000	5.4143	2.9386	13.3529
	Assessed Value	497,030			

070.22	County-Washington		2.6576	0.2377	2.8953
	ESD-NW Regional	0.1538			0.1538
	Community College-Portland	0.2828		0.2290	0.5118
	School-Hillsboro-Bonds "North Plains"			0.2944	0.2944
	School-Hillsboro #1J	4.9749		1.6902	6.6651
	Fire-Wash Co RFPD #2		1.1219		1.1219
	City-North Plains		2.6866	0.4873	3.1739
	Port-Portland		0.0701	0.0000	0.0701
	Total Tax Rate	5.4115	6.5362	2.9386	14.8863
	RMV Limited Tax Rate	5.0000	6.5362	2.9386	14.4748
	Assessed Value	12,909,991			

088.02	County-Washington		2.6576	0.2377	2.8953
	ESD-NW Regional	0.1538			0.1538
	Community College-Portland	0.2828		0.2290	0.5118
	School-Sherwood SD#88	4.8123		2.5168	7.3291
	Fire-TV Fire & Rescue		1.7752	0.0513	1.8265
	Port-Portland		0.0701	0.0000	0.0701
	Total Tax Rate	5.2489	4.5029	3.0348	12.7866
	RMV Limited Tax Rate	5.0000	4.5029	3.0348	12.5377
	Assessed Value	167,270,682			

088.03	County-Washington		2.6576	0.2377	2.8953
	ESD-NW Regional	0.1538			0.1538
	Community College-Portland	0.2828		0.2290	0.5118
	School-Sherwood SD#88	4.8123		2.5168	7.3291
	Fire-Wash Co RFPD #2		1.1219		1.1219
	Port-Portland		0.0701	0.0000	0.0701
	Total Tax Rate	5.2489	3.8496	2.9835	12.0820
	RMV Limited Tax Rate	5.0000	3.8496	2.9835	11.8331
	Assessed Value	12,104,960			

2003-04 Washington County Detail Tax Rate

Tax Code	District	School	Government	Unlimited	TOTAL
088.04	County-Washington		2.6576	0.2377	2.8953
RAILROAD	ESD-NW Regional	0.1538			0.1538
	Community College-Portland	0.2828		0.2290	0.5118
	School-Sherwood SD#88	4.8123		2.5168	7.3291
	Port-Portland		0.0701	0.0000	0.0701
	Total Tax Rate	5.2489	2.7277	2.9835	10.9601
	RMV Limited Tax Rate	5.0000	2.7277	2.9835	10.7112
	Assessed Value	92,647			

088.05	County-Enhanced Patrol		1.1650		1.1650
	County-Washington		2.6576	0.2377	2.8953
	County-Road Maintenance		0.2456		0.2456
	ESD-NW Regional	0.1538			0.1538
	Community College-Portland	0.2828		0.2290	0.5118
	School-Sherwood SD#88	4.8123		2.5168	7.3291
	Fire-TV Fire & Rescue		1.7752	0.0513	1.8265
	Port-Portland		0.0701	0.0000	0.0701
	Regional-Tri Met			0.1080	0.1080
	Total Tax Rate	5.2489	5.9135	3.1428	14.3052
	RMV Limited Tax Rate	5.0000	5.9135	3.1428	14.0563
	Assessed Value	1,177,000			

088.07	County-Washington		2.1786	0.1950	2.3736
	ESD-NW Regional	0.1279			0.1279
	Community College-Portland	0.2328		0.1885	0.4213
	School-Sherwood SD#88	3.4205		1.7889	5.2094
	Sanitary Dist-Clean Water Services				0.0000
	Fire-TV Fire & Rescue		1.4918	0.0432	1.5350
	City-Tualatin		1.9046	0.1020	2.0066
	Port-Portland		0.0590	0.0000	0.0590
	Regional-Metro Zoo		0.0813	0.1626	0.2439
	Regional-Tri Met			0.0908	0.0908
	Urban Renewal - T		3.5048		3.5048
	Total Tax Rate	3.7812	9.2201	2.5710	15.5723
	RMV Limited Tax Rate	5.0000	9.2201	2.5710	16.7911
	Assessed Value	73,789,514			

2003-04 Washington County Detail Tax Rate

Tax Code	District	School	Government	Unlimited	TOTAL
088.08	County-Washington		2.6576	0.2377	2.8953
	ESD-NW Regional	0.1538			0.1538
	Community College-Portland	0.2828		0.2290	0.5118
	School-Sherwood SD#88	4.8123		2.5168	7.3291
	Fire-TV Fire & Rescue		1.5142	0.0438	1.5580
	City-Wilsonville		2.1498	0.2139	2.3637
	Port-Portland		0.0598	0.0000	0.0598
	Regional-Metro Zoo		0.0824	0.1650	0.2474
	Urban Renewal - W		0.7290		0.7290
	Total Tax Rate		5.2489	7.1928	3.4062
RMV Limited Tax Rate		5.0000	7.1928	3.4062	15.5990
Assessed Value		120,387,964			

088.09	County-Enhanced Patrol		1.1650		1.1650	
	County-Washington		2.6576	0.2377	2.8953	
	County-Road Maintenance		0.2456		0.2456	
	ESD-NW Regional	0.1538			0.1538	
	Community College-Portland	0.2828		0.2290	0.5118	
	School-Sherwood SD#88	4.8123		2.5168	7.3291	
	Fire-TV Fire & Rescue		1.7752	0.0513	1.8265	
	Sanitary Dist-Clean Water Services				0.0000	
	Port-Portland		0.0701	0.0000	0.0701	
	Regional-Metro Zoo		0.0966	0.1934	0.2900	
	Regional-Tri Met			0.1080	0.1080	
	Total Tax Rate		5.2489	6.0101	3.3362	14.5952
	RMV Limited Tax Rate		5.0000	6.0101	3.3362	14.3463
Assessed Value		18,828,691				

088.10	County-Washington		2.5244	0.2258	2.7502	
	ESD-NW Regional	0.1461			0.1461	
	Community College-Portland	0.2687		0.2176	0.4863	
	School-Sherwood SD#88	4.5710		2.3906	6.9616	
	Sanitary Dist-Clean Water Services				0.0000	
	Fire-TV Fire & Rescue		1.6863	0.0488	1.7351	
	City-Sherwood		3.1322	1.0638	4.1960	
	Port-Portland		0.0666	0.0000	0.0666	
	Regional-Metro Zoo		0.0918	0.1838	0.2756	
	Regional-Tri Met			0.1026	0.1026	
	Urban Renewal - S		0.8819		0.8819	
	Total Tax Rate		4.9858	8.3832	4.2330	17.6020
	RMV Limited Tax Rate		5.0000	8.3832	4.2330	17.6162
Assessed Value		770,685,936				

2003-04 Washington County Detail Tax Rate

Tax Code	District	School	Government	Unlimited	TOTAL
088.11	County-Enhanced Patrol		1.1650		1.1650
	County-Washington		2.6576	0.2377	2.8953
	County-Road Maintenance		0.2456		0.2456
	ESD-NW Regional	0.1538			0.1538
	Community College-Portland	0.2828		0.2290	0.5118
	School-Sherwood SD#88	4.8123		2.5168	7.3291
	Fire-TV Fire & Rescue		1.7752	0.0513	1.8265
	Port-Portland		0.0701	0.0000	0.0701
	Regional-Metro Zoo		0.0966	0.1934	0.2900
	Regional-Tri Met			0.1080	0.1080
	Total Tax Rate	5.2489	6.0101	3.3362	14.5952
	RMV Limited Tax Rate	5.0000	6.0101	3.3362	14.3463
	Assessed Value	4,712,035			

088.12	County-Washington		2.5244	0.2258	2.7502
RAILROAD	ESD-NW Regional	0.1461			0.1461
	Community College-Portland	0.2687		0.2176	0.4863
	School-Sherwood SD#88	4.5710		2.3906	6.9616
	Sanitary Dist-Clean Water Services				0.0000
	City-Sherwood		3.1322	1.0638	4.1960
	Port-Portland		0.0666	0.0000	0.0666
	Regional-Metro Zoo		0.0918	0.1838	0.2756
	Regional-Tri Met			0.1026	0.1026
	Urban Renewal - S		0.7905		0.7905
	Total Tax Rate	4.9858	6.6055	4.1842	15.7755
	RMV Limited Tax Rate	5.0000	6.6055	4.1842	15.7897
	Assessed Value	51,192			

088.13	County-Washington		2.6576	0.2377	2.8953
	ESD-NW Regional	0.1538			0.1538
	Community College-Portland	0.2828		0.2290	0.5118
	School-Sherwood SD#88	4.8123		2.5168	7.3291
	Fire-TV Fire & Rescue		1.7752	0.0513	1.8265
	Port-Portland		0.0701	0.0000	0.0701
	Regional-Metro Zoo		0.0966	0.1934	0.2900
	Regional-Tri Met			0.1080	0.1080
	Total Tax Rate	5.2489	4.5995	3.3362	13.1846
	RMV Limited Tax Rate	5.0000	4.5995	3.3362	12.9357
	Assessed Value	75,419,443			

2003-04 Washington County Detail Tax Rate

Tax Code	District	School	Government	Unlimited	TOTAL
088.14	County-Washington		2.6576	0.2377	2.8953
	ESD-NW Regional	0.1538			0.1538
	Community College-Portland	0.2828		0.2290	0.5118
	School-Sherwood SD#88	4.8123		2.5168	7.3291
	Fire-TV Fire & Rescue		1.7752	0.0513	1.8265
	Port-Portland		0.0701	0.0000	0.0701
	Regional-Tri Met			0.1080	0.1080
	Total Tax Rate		5.2489	4.5029	3.1428
RMV Limited Tax Rate		5.0000	4.5029	3.1428	12.6457
Assessed Value		25,708,403			

088.15	County-Washington		2.1786	0.1950	2.3736	
	ESD-NW Regional	0.1279			0.1279	
	Community College-Portland	0.2328		0.1885	0.4213	
	School-Sherwood SD#88	3.4205		1.7889	5.2094	
	Sanitary Dist-Clean Water Services				0.0000	
	Fire-TV Fire & Rescue		1.4918	0.0432	1.5350	
	City-Tualatin		1.9046	0.1020	2.0066	
	Port-Portland		0.0590	0.0000	0.0590	
	Regional-Metro Zoo		0.0813	0.1626	0.2439	
	Regional-Tri Met			0.0908	0.0908	
	Urban Renewal - T			3.5048	3.5048	
	Total Tax Rate		3.7812	9.2201	2.5710	15.5723
	RMV Limited Tax Rate		5.0000	9.2201	2.5710	16.7911
Assessed Value		164,060,440				

088.16	County-Washington		2.1786	0.1950	2.3736	
	RAILROAD ESD-NW Regional	0.1279			0.1279	
	Community College-Portland	0.2328		0.1885	0.4213	
	School-Sherwood SD#88	3.4205		1.7889	5.2094	
	Sanitary Dist-Clean Water Services				0.0000	
	City-Tualatin		1.9046	0.1020	2.0066	
	Port-Portland		0.0590	0.0000	0.0590	
	Regional-Metro Zoo		0.0813	0.1626	0.2439	
	Regional-Tri Met			0.0908	0.0908	
	Urban Renewal - T			3.2133	3.2133	
	Total Tax Rate		3.7812	7.4368	2.5278	13.7458
	RMV Limited Tax Rate		5.0000	7.4368	2.5278	14.9646
	Assessed Value		31,133			

2003-04 Washington County Detail Tax Rate

Tax Code	District	School	Government	Unlimited	TOTAL
088.17	County-Enhanced Patrol		1.1650		1.1650
RAILROAD	County-Washington		2.6576	0.2377	2.8953
	County-Road Maintenance		0.2456		0.2456
	ESD-NW Regional	0.1538			0.1538
	Community College-Portland	0.2828		0.2290	0.5118
	School-Sherwood SD#88	4.8123		2.5168	7.3291
	Sanitary Dist-Clean Water Services				0.0000
	Port-Portland		0.0701	0.0000	0.0701
	Regional-Metro Zoo		0.0966	0.1934	0.2900
	Regional-Tri Met			0.1080	0.1080
	Total Tax Rate	5.2489	4.2349	3.2849	12.7687
	RMV Limited Tax Rate	5.0000	4.2349	3.2849	12.5198
	Assessed Value	40,066			

088.18	County-Washington		2.6576	0.2377	2.8953
	ESD-NW Regional	0.1538			0.1538
	Community College-Portland	0.2828		0.2290	0.5118
	School-Sherwood SD#88	4.8123		2.5168	7.3291
	Fire-TV Fire & Rescue		1.5142	0.0438	1.5580
	City-Wilsonville		2.1498	0.2139	2.3637
	Port-Portland		0.0598	0.0000	0.0598
	Regional-Metro Zoo		0.0824	0.1650	0.2474
	Regional-Tri Met			0.1080	0.1080
	Urban Renewal - W		0.7290		0.7290
	Total Tax Rate	5.2489	7.1928	3.5142	15.9559
	RMV Limited Tax Rate	5.0000	7.1928	3.5142	15.7070
	Assessed Value	118,255			

088.19	County-Washington		2.6576	0.2377	2.8953
	ESD-NW Regional	0.1538			0.1538
	Community College-Portland	0.2828		0.2290	0.5118
	School-Sherwood SD#88	4.8123		2.5168	7.3291
	Fire-TV Fire & Rescue		1.7752	0.0513	1.8265
	Port-Portland		0.0701	0.0000	0.0701
	Regional-Metro Zoo		0.0966	0.1934	0.2900
	Total Tax Rate	5.2489	4.5995	3.2282	13.0766
	RMV Limited Tax Rate	5.0000	4.5995	3.2282	12.8277
	Assessed Value	3,740,741			

2003-04 Washington County Detail Tax Rate

Tax Code	District	School	Government	Unlimited	TOTAL
088.25	County-Washington		2.5244	0.2258	2.7502
	ESD-NW Regional	0.1461			0.1461
	Community College-Portland	0.2687		0.2176	0.4863
	School-Sherwood SD#88	4.5710		2.3906	6.9616
	City-Sherwood		3.1322	1.0638	4.1960
	Fire-TV Fire & Rescue		1.6863	0.0488	1.7351
	Port-Portland		0.0666	0.0000	0.0666
	Regional-Metro Zoo		0.0918	0.1838	0.2756
	Regional-Tri Met			0.1026	0.1026
	Urban Renewal - S		0.8819		0.8819
	Total Tax Rate		4.9858	8.3832	4.2330
RMV Limited Tax Rate		5.0000	8.3832	4.2330	17.6162
Assessed Value		560,960			

088.26	County-Washington		2.5244	0.2258	2.7502	
	ESD-NW Regional	0.1461			0.1461	
	Community College-Portland	0.2687		0.2176	0.4863	
	School-Sherwood SD#88	4.5710		2.3906	6.9616	
	City-Sherwood		3.1322	1.0638	4.1960	
	Fire-TV Fire & Rescue		1.6863	0.0488	1.7351	
	Port-Portland		0.0666	0.0000	0.0666	
	Regional-Tri Met			0.1026	0.1026	
	Urban Renewal - S		0.8675		0.8675	
	Total Tax Rate		4.9858	8.2770	4.0492	17.3120
	RMV Limited Tax Rate		5.0000	8.2770	4.0492	17.3262
Assessed Value		680				

088.27	County-Washington		2.1786	0.1950	2.3736
	County-Road Maintenance		0.2456		0.2456
	ESD-NW Regional	0.1279			0.1279
	Community College-Portland	0.2328		0.1885	0.4213
	School-Sherwood SD#88	3.4205		1.7889	5.2094
	City-Tualatin		1.9046	0.1020	2.0066
	Fire-TV Fire & Rescue		1.4918	0.0432	1.5350
	Port-Portland		0.0590	0.0000	0.0590
	Regional-Tri Met			0.0908	0.0908
	Regional-Metro Zoo		0.0813	0.1626	0.2439
	Urban Renewal - S		3.5048		3.5048
Total Tax Rate		3.7812	9.4657	2.5710	15.8179
RMV Limited Tax Rate		5.0000	9.4657	2.5710	17.0367
Assessed Value		7,983,436			

2003-04 Washington County Detail Tax Rate

Tax Code	District	School	Government	Unlimited	TOTAL
088.28	County-Washington		2.1786	0.1950	2.3736
	County-Road Maintenance		0.2456		0.2456
	ESD-NW Regional	0.1279			0.1279
	Community College-Portland	0.2328		0.1885	0.4213
	School-Sherwood SD#88	3.4205		1.7889	5.2094
	City-Tualatin		1.9046	0.1020	2.0066
	Fire-TV Fire & Rescue		1.4918	0.0432	1.5350
	Sanitary Dist-Clean Water Services				0.0000
	Port-Portland		0.0590	0.0000	0.0590
	Regional-Metro Zoo		0.0813	0.1626	0.2439
	Regional-Tri Met			0.0908	0.0908
	Urban Renewal - S			3.5048	3.5048
Total Tax Rate		3.7812	9.4657	2.5710	15.8179
RMV Limited Tax Rate		5.0000	9.4657	2.5710	17.0367
Assessed Value		460,870			

088.29	County-Washington		2.6576	0.2377	2.8953	
	ESD-NW Regional	0.1538			0.1538	
	Community College-Portland	0.2828		0.2290	0.5118	
	School-Sherwood SD#88	4.8123		2.5168	7.3291	
	Fire-TV Fire & Rescue		1.7752	0.0513	1.8265	
	Sanitary Dist-Clean Water Services				0.0000	
	Port-Portland		0.0701	0.0000	0.0701	
	Regional-Metro Zoo		0.0966	0.1934	0.2900	
	Regional-Tri Met			0.1080	0.1080	
	Urban Renewal - S			0.0000	0.0000	
	Total Tax Rate		5.2489	4.5995	3.3362	13.1846
	RMV Limited Tax Rate		5.0000	4.5995	3.3362	12.9357
Assessed Value		28,350				

088.30	County-Washington		2.5244	0.2258	2.7502
	ESD-NW Regional	0.1461			0.1461
	Community College-Portland	0.2687		0.2176	0.4863
	School-Sherwood SD#88	4.5710		2.3906	6.9616
	City-Sherwood		3.1322	1.0638	4.1960
	Fire-TV Fire & Rescue		1.6863	0.0488	1.7351
	Sanitary Dist-Clean Water Services				0.0000
	Port-Portland		0.0666	0.0000	0.0666
	Regional-Metro Zoo		0.0918	0.1838	0.2756
	Regional-Tri Met			0.1026	0.1026
	Urban Renewal - S			0.8819	0.8819
	Total Tax Rate		4.9858	8.3832	4.2330
RMV Limited Tax Rate		5.0000	8.3832	4.2330	17.6162
Assessed Value		162,112,889			

2003-04 Washington County Detail Tax Rate

Tax Code	District	School	Government	Unlimited	TOTAL
088.31	County-Washington		2.5244	0.2258	2.7502
RAILROAD	ESD-NW Regional	0.1461			0.1461
	Community College-Portland	0.2687		0.2176	0.4863
	School-Sherwood SD#88	4.5710		2.3906	6.9616
	City-Sherwood		3.1322	1.0638	4.1960
	Sanitary Dist-Clean Water Services				0.0000
	Port-Portland		0.0666	0.0000	0.0666
	Regional-Metro Zoo		0.0918	0.1838	0.2756
	Regional-Tri Met			0.1026	0.1026
	Urban Renewal - S		0.7905		0.7905
	Total Tax Rate	4.9858	6.6055	4.1842	15.7755
	RMV Limited Tax Rate	5.0000	6.6055	4.1842	15.7897
	Assessed Value	37,100			

101.01	County-Washington		2.6576	0.2377	2.8953
	ESD-NW Regional	0.1538			0.1538
	Community College-Portland	0.2828		0.2290	0.5118
	School-West Linn SD #101	5.1165		2.3874	7.5039
	Fire-TV Fire & Rescue		1.5142	0.0438	1.5580
	City-Wilsonville		2.1498	0.2139	2.3637
	Port-Portland		0.0598	0.0000	0.0598
	Regional-Metro Zoo		0.0824	0.1650	0.2474
	Urban Renewal - T		2.5030		2.5030
	Total Tax Rate	5.5531	8.9668	3.2768	17.7967
	RMV Limited Tax Rate	5.0000	8.9668	3.2768	17.2436
	Assessed Value	8,000			

101.02	County-Washington		2.6576	0.2377	2.8953
	ESD-Clackamas Co	0.3687			0.3687
	Community College-Portland	0.2828		0.2290	0.5118
	School-West Linn SD #101	6.3684		2.9095	9.2779
	Fire-TV Fire & Rescue		1.7752	0.0513	1.8265
	Port-Portland		0.0701	0.0000	0.0701
	Regional-Metro Zoo		0.0966	0.1934	0.2900
	Regional-Tri Met			0.1080	0.1080
	Total Tax Rate	7.0199	4.5995	3.7289	15.3483
	RMV Limited Tax Rate	5.0000	4.5995	3.7289	13.3284
	Assessed Value	13,237,760			

2003-04 Washington County Detail Tax Rate

Tax Code	District	School	Government	Unlimited	TOTAL
101.03	County-Washington		2.6576	0.2377	2.8953
	ESD-Clackamas Co	0.3105			0.3105
	Community College-Portland	0.2828		0.2290	0.5118
	School-West Linn SD #101	5.1165		2.3874	7.5039
	Fire-TV Fire & Rescue		1.5142	0.0438	1.5580
	City-Wilsonville		2.1498	0.2139	2.3637
	Port-Portland		0.0598	0.0000	0.0598
	Regional-Metro Zoo		0.0824	0.1650	0.2474
	Urban Renewal - W		2.5612		
	Total Tax Rate		5.7098	9.0250	3.2768
RMV Limited Tax Rate		5.0000	9.0250	3.2768	17.3018
Assessed Value		38,586,577			

101.04	County-Washington		2.6576	0.2377	2.8953	
	ESD-Clackamas Co	0.3687			0.3687	
	Community College-Portland	0.2828		0.2290	0.5118	
	School-West Linn SD #101	6.3684		2.9095	9.2779	
	Fire-TV Fire & Rescue		1.7752	0.0513	1.8265	
	Port-Portland		0.0701	0.0000	0.0701	
	Regional-Metro Zoo		0.0966	0.1934	0.2900	
	Total Tax Rate		7.0199	4.5995	3.6209	15.2403
	RMV Limited Tax Rate		5.0000	4.5995	3.6209	13.2204
	Assessed Value		692,870			

104.17	County-Washington		2.6576	0.2377	2.8953
	ESD-Multnomah Co	0.4318			0.4318
	Community College-Portland	0.2656		0.2151	0.4807
	School-Portland SD #1-1	5.5705		1.1019	6.6724
	City-Portland		7.5454	0.1804	7.7258
	Port-Portland		0.0667	0.0000	0.0667
	Regional-Metro Zoo		0.0916	0.1829	0.2745
	Regional-Tri Met			0.1021	0.1021
	Urban Renewal - P		1.3927		1.3927
	Total Tax Rate		6.2679	11.7540	2.0201
RMV Limited Tax Rate		5.0000	10.0000	2.0201	17.0201
Assessed Value		555,152			

2003-04 Washington County Detail Tax Rate

Tax Code	District	School	Government	Unlimited	TOTAL
104.18	County-Washington		2.6576	0.2377	2.8953
	ESD-Multnomah Co	0.4318			0.4318
	Community College-Portland	0.2656		0.2151	0.4807
	School-Portland SD #1-1	5.5705		1.1019	6.6724
	Water-Tualatin Valley - "Wolf Creek"			0.1439	0.1439
	City-Portland		7.5454	0.1804	7.7258
	Port-Portland		0.0667	0.0000	0.0667
	Regional-Metro Zoo		0.0916	0.1829	0.2745
	Regional-Tri Met			0.1021	0.1021
	Urban Renewal - P			1.3927	1.3927
	Total Tax Rate	6.2679	11.7540	2.1640	20.1859
	RMV Limited Tax Rate	5.0000	10.0000	2.1640	17.1640
	Assessed Value	43,721,290			

104.21	County-Enhanced Patrol		1.1650		1.1650	
	County-Washington		2.6576	0.2377	2.8953	
	County-Road Maintenance		0.2456		0.2456	
	ESD-Multnomah Co	0.4576			0.4576	
	Community College-Portland	0.2828		0.2290	0.5118	
	School-Portland SD #1-1	5.9410		1.1750	7.1160	
	Water-West Slope				0.0000	
	Sanitary Dist-Clean Water Services				0.0000	
	Park & Rec-Tualatin Hills		1.3073	0.1563	1.4636	
	Fire-TV Fire & Rescue		1.7752	0.0513	1.8265	
	Port-Portland		0.0701	0.0000	0.0701	
	Regional-Metro Zoo		0.0966	0.1934	0.2900	
	Regional-Tri Met			0.1080	0.1080	
		Total Tax Rate	6.6814	7.3174	2.1507	16.1495
		RMV Limited Tax Rate	5.0000	7.3174	2.1507	14.4681
	Assessed Value	79,628,478				

104.24	County-Washington		2.6576	0.2377	2.8953	
	ESD-Multnomah Co	0.4576			0.4576	
	Community College-Portland	0.2828		0.2290	0.5118	
	School-Portland SD #1-1	5.9410		1.1750	7.1160	
	Water-Tualatin Valley - "Wolf Creek"			0.1439	0.1439	
	City-Beaverton		3.5282	0.4454	3.9736	
	Park & Rec-Tualatin Hills		1.3073	0.1563	1.4636	
	Fire-TV Fire & Rescue		1.7752	0.0513	1.8265	
	Water-West Slope				0.0000	
	Port-Portland		0.0701	0.0000	0.0701	
	Regional-Metro Zoo		0.0966	0.1934	0.2900	
	Regional-Tri Met			0.1080	0.1080	
		Total Tax Rate	6.6814	9.4350	2.7400	18.8564
		RMV Limited Tax Rate	5.0000	9.4350	2.7400	17.1750
		Assessed Value	41,172			

2003-04 Washington County Detail Tax Rate

Tax Code	District	School	Government	Unlimited	TOTAL	
104.25	County-Washington		2.6576	0.2377	2.8953	
	ESD-Multnomah Co	0.4576			0.4576	
	Community College-Portland	0.2828		0.2290	0.5118	
	School-Portland SD #1-1	5.9410		1.1750	7.1160	
	Water-West Slope				0.0000	
	Sanitary Dist-Clean Water Services				0.0000	
	Park & Rec-Tualatin Hills		1.3073	0.1563	1.4636	
	Fire-TV Fire & Rescue		1.7752	0.0513	1.8265	
	Port-Portland		0.0701	0.0000	0.0701	
	City-Beaverton		3.5282	0.4454	3.9736	
	Regional-Metro Zoo		0.0966	0.1934	0.2900	
	Regional-Tri Met			0.1080	0.1080	
	Total Tax Rate		6.6814	9.4350	2.5961	18.7125
RMV Limited Tax Rate		5.0000	9.4350	2.5961	17.0311	
Assessed Value		88,758,900				
117.02	County-Washington		2.6576	0.2377	2.8953	
	ESD-NW Regional	0.1538			0.1538	
	Community College-Portland	0.2828		0.2290	0.5118	
	SD #117 - Scappoose	4.9725		0.6199	5.5924	
	Port-Portland		0.0701	0.0000	0.0701	
	Total Tax Rate		5.4091	2.7277	1.0866	9.2234
	RMV Limited Tax Rate		5.0000	2.7277	1.0866	8.8143
Assessed Value		3,640,238				
511.02	County-Washington		2.6576	0.2377	2.8953	
	ESD-NW Regional	0.1538			0.1538	
	Community College-Portland	0.2828		0.2290	0.5118	
	School-Gaston SD #511	5.0494		0.3824	5.4318	
	Fire-Forest Grove Rural		1.2766	0.1134	1.3900	
	Port-Portland		0.0701	0.0000	0.0701	
	Total Tax Rate		5.4860	4.0043	0.9625	10.4528
	RMV Limited Tax Rate		5.0000	4.0043	0.9625	9.9668
Assessed Value		61,080				
511.03	County-Washington		2.6576	0.2377	2.8953	
	ESD-NW Regional	0.1538			0.1538	
	Community College-Portland	0.2828		0.2290	0.5118	
	School-Gaston SD #511	5.0494		0.3824	5.4318	
	Fire-Gaston Rural		1.3060		1.3060	
	Port-Portland		0.0701	0.0000	0.0701	
	Total Tax Rate		5.4860	4.0337	0.8491	10.3688
	RMV Limited Tax Rate		5.0000	4.0337	0.8491	9.8828
Assessed Value		94,871,910				

2003-04 Washington County Detail Tax Rate

Tax Code	District	School	Government	Unlimited	TOTAL
511.05	County-Washington		2.6576	0.2377	2.8953
	ESD-NW Regional	0.1538			0.1538
	Community College-Portland	0.2828		0.2290	0.5118
	School-Gaston SD #511	5.0494		0.3824	5.4318
	Fire-Gaston Rural		1.3060		1.3060
	Port-Portland		0.0701	0.0000	0.0701
	Total Tax Rate		5.4860	4.0337	0.8491
RMV Limited Tax Rate		5.0000	4.0337	0.8491	9.8828
Assessed Value		651,970			

511.06	County-Washington		2.6576	0.2377	2.8953	
	ESD-NW Regional	0.1538			0.1538	
	Community College-Portland	0.2828		0.2290	0.5118	
	School-Gaston SD #511	5.0494		0.3824	5.4318	
	Port-Portland		0.0701	0.0000	0.0701	
	Total Tax Rate		5.4860	2.7277	0.8491	9.0628
	RMV Limited Tax Rate		5.0000	2.7277	0.8491	8.5768
Assessed Value		207,830				

511.07	County-Washington		2.6576	0.2377	2.8953	
	ESD-NW Regional	0.1538			0.1538	
	Community College-Portland	0.2828		0.2290	0.5118	
	School-Gaston SD #511	5.0494		0.3824	5.4318	
	Port-Portland		0.0701	0.0000	0.0701	
	Total Tax Rate		5.4860	2.7277	0.8491	9.0628
	RMV Limited Tax Rate		5.0000	2.7277	0.8491	8.5768
Assessed Value		1,911,630				

511.08	County-Washington		2.6576	0.2377	2.8953	
	ESD-NW Regional	0.1538			0.1538	
	Community College-Portland	0.2828		0.2290	0.5118	
	School-Gaston SD #511	5.0494		0.3824	5.4318	
	Sanitary Dist-Clean Water Services				0.0000	
	Fire-Gaston Rural		1.3060		1.3060	
	Port-Portland		0.0701	0.0000	0.0701	
	Total Tax Rate		5.4860	4.0337	0.8491	10.3688
	RMV Limited Tax Rate		5.0000	4.0337	0.8491	9.8828
Assessed Value		620				

2003-04 Washington County Detail Tax Rate

Tax Code	District	School	Government	Unlimited	TOTAL
511.09	County-Washington		2.6576	0.2377	2.8953
	ESD-NW Regional	0.1538			0.1538
	Community College-Portland	0.2828		0.2290	0.5118
	School-Gaston SD #511	5.0494		0.3824	5.4318
	Sanitary Dist-Clean Water Services				0.0000
	Fire-Gaston Rural		1.3060		1.3060
	City-Gaston		6.6146		6.6146
	Port-Portland		0.0701	0.0000	0.0701
	Total Tax Rate	5.4860	10.6483	0.8491	16.9834
	RMV Limited Tax Rate	5.0000	10.0000	0.8491	15.8491
	Assessed Value	18,740,037			

2003-04 TAX RATES BY CODE AREA

City	Tax Code 03/04	Tax Rate Total	General Government Operating	School Operating	Excluded From Limitation
HI	001.01	18.1370	10.1233	5.4115	2.6022
	001.03	11.8160	3.9462	5.4115	2.4583
	001.04	12.2306	4.5029	5.4115	2.3162
	001.06	12.1226	4.5029	5.4115	2.2082
	001.07	12.9366	5.2602	5.4115	2.2649
HI	001.10	15.4606	7.5908	5.4115	2.4583
	001.11	13.3705	5.3568	5.4115	2.6022
HI	001.12	15.4606	7.5908	5.4115	2.4583
	001.13	13.9312	6.0101	5.4115	2.5096
	001.14	12.9366	5.2602	5.4115	2.2649
	001.15	13.2266	5.3568	5.4115	2.4583
HI	001.16	15.1706	7.4942	5.4115	2.2649
HI	001.17	15.6045	7.5908	5.4115	2.6022
HI	001.18	17.0681	8.8981	5.4115	2.7585
	001.21	13.2266	5.3568	5.4115	2.4583
	001.23	11.5260	3.8496	5.4115	2.2649
	001.24	11.4180	3.8496	5.4115	2.1569
	001.25	11.4180	3.8496	5.4115	2.1569
	001.26	10.2961	2.7277	5.4115	2.1569
	001.27	14.0751	6.0101	5.4115	2.6535
	001.28	13.3705	5.3568	5.4115	2.6022
	001.29	11.8160	3.9462	5.4115	2.4583
	001.30	13.2796	5.2535	5.4115	2.6146
HI	001.31	18.8416	10.7766	5.4115	2.6535
	001.33	15.3948	7.3174	5.4115	2.6659
	001.35	14.6902	6.6641	5.4115	2.6146
	001.36	15.5387	7.3174	5.4115	2.8098
	001.37	14.8341	6.6641	5.4115	2.7585
	001.38	14.6902	6.6641	5.4115	2.6146
HI	001.39	16.9242	8.8981	5.4115	2.6146
	001.41	10.2961	2.7277	5.4115	2.1569
	001.44	11.6699	3.8496	5.4115	2.4088
NP	001.50	14.5919	6.5362	5.4115	2.6442
HI	007.01	15.5884	7.5908	5.4115	2.5861
	007.02	12.3561	4.1778	5.4115	2.7668
	007.03	11.8139	4.0043	5.4115	2.3981
	007.04	11.9219	4.0043	5.4115	2.5061
	007.05	11.7299	4.0337	5.4115	2.2847
	007.10	10.8219	2.8243	5.4115	2.5861
	007.11	14.1647	5.6850	5.4115	3.0682
	007.12	12.3584	4.5029	5.4115	2.4440

2003-04 TAX RATES BY CODE AREA

City	Tax Code 03/04	Tax Rate Total	General Government Operating	School Operating	Excluded From Limitation
	007.13	11.9674	3.8108	5.4115	2.7451
	007.14	13.8747	5.5884	5.4115	2.8748
	007.15	13.4983	5.3568	5.4115	2.7300
	007.16	13.3544	5.3568	5.4115	2.5861
	007.17	13.0644	5.2602	5.4115	2.3927
	007.18	12.7541	4.2744	5.4115	3.0682
COR	007.19	15.4767	7.1205	5.4115	2.9447
	007.20	11.9438	3.9462	5.4115	2.5861
	007.21	11.9438	3.9462	5.4115	2.5861
	007.22	11.5458	3.8496	5.4115	2.2847
	007.23	12.7541	4.2744	5.4115	3.0682
HI	007.24	15.7323	7.5908	5.4115	2.7300
	007.25	12.4641	4.1778	5.4115	2.8748
COR	007.26	15.1867	7.0239	5.4115	2.7513
	007.27	11.6538	3.8496	5.4115	2.3927
COR	007.29	15.4767	7.1205	5.4115	2.9447
HI	007.30	15.5884	7.5908	5.4115	2.5861
HI	007.31	15.2984	7.4942	5.4115	2.3927
	007.32	13.3544	5.3568	5.4115	2.5861
	007.33	13.0644	5.2602	5.4115	2.3927
HI	007.34	15.2984	7.4942	5.4115	2.3927
	013.10	11.1395	2.7277	5.4518	2.9600
	013.11	11.1395	2.7277	5.4518	2.9600
	013.12	12.5295	4.0043	5.4518	3.0734
	013.13	12.2614	3.8496	5.4518	2.9600
	013.14	12.6830	3.8108	5.4518	3.4204
	013.15	12.6830	3.8108	5.4518	3.4204
	013.16	12.5295	4.0043	5.4518	3.0734
	013.17	13.1797	4.1778	5.4518	3.5501
BANKS	013.19	16.4530	7.5808	5.4518	3.4204
BANKS	013.20	14.9095	6.4977	5.4518	2.9600
	013.21	12.6375	4.0043	5.4518	3.1814
BANKS	013.25	16.4530	7.5808	5.4518	3.4204
	015.01	11.9145	2.7277	5.3508	3.8360
	015.02	11.9145	2.7277	5.3508	3.8360
	015.03	13.3045	4.0043	5.3508	3.9494
	015.04	14.2447	4.2744	5.3508	4.6195
	015.05	13.8467	4.1778	5.3508	4.3181
	015.06	13.2205	4.0337	5.3508	3.8360
	015.07	13.4580	3.8108	5.3508	4.2964
COR	015.08	16.6773	7.0239	5.3508	4.3026
	015.09	15.1131	5.5115	5.3508	4.2508

2003-04 TAX RATES BY CODE AREA

City	Tax Code 03/04	Tax Rate Total	General Government Operating	School Operating	Excluded From Limitation
	015.10	13.7025	4.1009	5.3508	4.2508
	015.11	15.6553	5.6850	5.3508	4.6195
COR	015.12	16.9673	7.1205	5.3508	4.4960
FG	015.13	17.5680	7.6731	5.3508	4.5441
	015.14	14.7151	5.4149	5.3508	3.9494
	015.16	15.3653	5.5884	5.3508	4.4261
	015.17	13.7025	4.1009	5.3508	4.2508
FG	015.19	17.8580	7.7697	5.3508	4.7375
	015.20	15.1131	5.5115	5.3508	4.2508
	015.21	14.8231	5.4149	5.3508	4.0574
FG	015.22	17.8580	7.7697	5.3508	4.7375
	015.23	13.9547	4.1778	5.3508	4.4261
FG	015.24	17.4600	7.6731	5.3508	4.4361
FG	015.25	17.5680	7.6731	5.3508	4.5441
	015.26	13.2205	4.0337	5.3508	3.8360
	015.27	13.4125	4.0043	5.3508	4.0574
	015.28	14.2447	4.2744	5.3508	4.6195
	015.31	13.3045	4.0043	5.3508	3.9494
RIV	017.01	12.9734	4.5995	6.0722	2.3017
TU	017.02	16.4891	7.0745	6.0222	3.3924
TU	017.03	16.4891	7.0745	6.0222	3.3924
RIV	017.04	14.1014	4.5995	6.0722	3.4297
	017.05	15.5120	6.0101	6.0722	3.4297
	017.06	15.5120	6.0101	6.0722	3.4297
LO	017.07	18.0448	7.9451	5.9081	4.1916
TU	023.01	16.1273	8.1958	5.4281	2.5034
TU	023.03	14.3008	6.4125	5.4281	2.4602
	023.04	13.3416	4.5029	6.4258	2.4129
TU	023.05	14.3008	6.4125	5.4281	2.4602
	023.06	13.4496	4.5029	6.4258	2.5209
TU	023.07	16.1273	8.1958	5.4281	2.5034
	023.14	13.7396	4.5995	6.4258	2.7143
	023.17	13.7396	4.5995	6.4258	2.7143
	023.23	16.1799	6.0101	6.4258	3.7440
	023.24	16.1799	6.0101	6.4258	3.7440
TU	023.25	17.1570	8.1958	5.4281	3.5331
TU	023.26	18.5676	9.6064	5.4281	3.5331
TU	023.27	18.5676	8.2766	6.4258	3.8652
TU	023.28	17.5379	8.2766	6.4258	2.8355
TU	023.29	16.3729	7.1116	6.4258	2.8355
TU	023.30	17.4026	7.1116	6.4258	3.8652
PORT	023.60	20.5063	11.2846	6.4086	2.8131

2003-04 TAX RATES BY CODE AREA

City	Tax Code 03/04	Tax Rate Total	General Government Operating	School Operating	Excluded From Limitation
	023.64	15.3716	6.0101	6.4258	2.9357
TI	023.73	16.4177	7.1126	6.4258	2.8793
TI	023.74	16.4177	7.1126	6.4258	2.8793
TU	023.76	16.1273	8.1958	5.4281	2.5034
	023.78	15.1502	6.0101	6.4258	2.7143
	023.80	15.1502	6.0101	6.4258	2.7143
TI	023.81	16.6391	7.1126	6.4258	3.1007
TI	023.83	14.5912	5.3374	6.4258	2.8280
KC	023.86	15.6718	6.5317	6.4258	2.7143
DUR	023.87	15.6953	5.0922	6.4258	4.1773
DUR	023.88	13.8688	3.3170	6.4258	4.1260
DUR	023.89	15.6953	5.0922	6.4258	4.1773
	023.90	13.3237	4.2349	6.4258	2.6630
	023.91	13.3237	4.2349	6.4258	2.6630
KC	023.92	15.6718	6.5317	6.4258	2.7143
	023.94	15.1502	6.0101	6.4258	2.7143
	029.02	12.5291	4.5029	5.4115	2.6147
	029.04	12.1145	3.9462	5.4115	2.7568
	029.05	11.8245	3.8496	5.4115	2.5634
	029.06	11.8245	3.8496	5.4115	2.5634
HI	029.07	15.4691	7.4942	5.4115	2.5634
	029.08	12.8191	4.5995	5.4115	2.8081
	029.09	11.7165	3.8496	5.4115	2.4554
HI	029.10	15.7591	7.5908	5.4115	2.7568
HI	029.13	15.7591	7.5908	5.4115	2.7568
HI	029.14	15.9030	7.5908	5.4115	2.9007
	029.15	12.1145	3.9462	5.4115	2.7568
	029.17	14.2297	6.0101	5.4115	2.8081
	029.20	13.5251	5.3568	5.4115	2.7568
	029.21	12.9630	4.5995	5.4115	2.9520
	029.24	10.9926	2.8243	5.4115	2.7568
	029.26	14.3736	6.0101	5.4115	2.9520
	029.27	13.6690	5.3568	5.4115	2.9007
	029.29	15.8372	7.3174	5.4115	3.1083
	029.30	14.2297	6.0101	5.4115	2.8081
HI	029.31	17.3666	8.8981	5.4115	3.0570
HI	029.32	15.7591	7.5908	5.4115	2.7568
	039.02	12.1226	4.5029	5.4115	2.2082
	039.03	11.4180	3.8496	5.4115	2.1569
	039.06	11.4180	3.8496	5.4115	2.1569
	039.07	12.5206	4.5995	5.4115	2.5096
	039.08	12.2306	4.5029	5.4115	2.3162

2003-04 TAX RATES BY CODE AREA

City	Tax Code 03/04	Tax Rate Total	General Government Operating	School Operating	Excluded From Limitation
	039.09	11.5260	3.8496	5.4115	2.2649
	039.13	11.9068	4.3384	5.4115	2.1569
	046.01	12.5905	2.7277	5.2411	4.6217
	046.05	14.4170	4.5029	5.2411	4.6730
	046.06	13.7124	3.8496	5.2411	4.6217
	049.03	8.6431	2.7277	5.4487	0.4667
	049.05	8.6431	2.7277	5.4487	0.4667
	049.06	10.1866	3.8108	5.4487	0.9271
	050.93	16.7399	7.3174	6.6296	2.7929
TI	050.94	16.7652	7.1126	6.6296	3.0230
HI	051.40	21.6503	12.0839	6.6296	2.9368
	051.41	15.3293	5.9068	6.6296	2.7929
	051.42	15.4732	5.9068	6.6296	2.9368
HI	051.46	18.2693	8.8981	6.6296	2.7416
HI	051.47	18.4132	8.8981	6.6296	2.8855
HI	051.48	16.8057	7.5908	6.6296	2.5853
HI	051.49	16.9496	7.5908	6.6296	2.7292
	051.50	16.8838	7.3174	6.6296	2.9368
BE	051.51	19.4468	9.4350	6.6296	3.3822
	051.52	15.4732	5.9068	6.6296	2.9368
	051.53	16.7399	7.3174	6.6296	2.7929
	051.54	13.8657	4.5995	6.6296	2.6366
	051.55	16.7399	7.3174	6.6296	2.7929
	051.56	14.0096	4.5995	6.6296	2.7805
	051.57	15.3293	5.9068	6.6296	2.7929
BE	051.58	19.3029	9.4350	6.6296	3.2383
BE	051.60	17.9832	8.1277	6.6296	3.2259
BE	051.61	17.8393	8.1277	6.6296	3.0820
BE	051.62	19.3029	9.4350	6.6296	3.2383
	051.63	15.3293	5.9068	6.6296	2.7929
	051.64	16.7399	7.3174	6.6296	2.7929
	051.65	16.9613	7.3174	6.6296	3.0143
TI	051.73	16.5438	7.1126	6.6296	2.8016
	051.74	15.2763	6.0101	6.6296	2.6366
BE	051.75	19.5243	9.4350	6.6296	3.4597
	051.76	13.8657	4.5995	6.6296	2.6366
	051.78	15.2763	6.0101	6.6296	2.6366
	051.80	15.2763	6.0101	6.6296	2.6366
TI	051.85	16.5438	7.1126	6.6296	2.8016
	052.00	15.0573	5.5422	6.6296	2.8855
	052.01	14.9134	5.5422	6.6296	2.7416
BE	052.05	17.4764	7.6598	6.6296	3.1870

2003-04 TAX RATES BY CODE AREA

City	Tax Code 03/04	Tax Rate Total	General Government Operating	School Operating	Excluded From Limitation
	052.13	14.0096	4.5995	6.6296	2.7805
	052.18	15.4202	6.0101	6.6296	2.7805
PORT	052.28	20.6324	11.2846	6.6124	2.7354
TI	052.31	14.7173	5.3374	6.6296	2.7503
PORT	052.35	22.2399	12.5919	6.6124	3.0356
PORT	052.36	22.0960	12.5919	6.6124	2.8917
PORT	052.37	22.3174	12.5919	6.6124	3.1131
PORT	052.38	20.6324	11.2846	6.6124	2.7354
PORT	052.40	20.8538	11.2846	6.6124	2.9568
BE	052.43	19.3029	9.4350	6.6296	3.2383
	052.44	15.0393	5.8102	6.6296	2.5995
	052.45	13.5757	4.5029	6.6296	2.4432
	052.46	13.5757	4.5029	6.6296	2.4432
	052.47	13.7196	4.5029	6.6296	2.5871
	052.48	13.4677	4.5029	6.6296	2.3352
	052.51	13.8657	4.5995	6.6296	2.6366
	058.02	12.5910	4.1778	5.4115	3.0017
	058.03	11.7807	3.8496	5.4115	2.5196
	058.04	11.9648	4.0337	5.4115	2.5196
	058.05	11.8887	3.8496	5.4115	2.6276
HI	058.06	15.8233	7.5908	5.4115	2.8210
	058.07	12.6990	4.1778	5.4115	3.1097
	070.02	10.5905	2.7277	5.4115	2.4513
	070.03	11.7124	3.8496	5.4115	2.4513
	070.04	10.5905	2.7277	5.4115	2.4513
	070.05	11.7124	3.8496	5.4115	2.4513
	070.13	12.1340	3.8108	5.4115	2.9117
NP	070.14	14.8863	6.5362	5.4115	2.9386
NP	070.17	13.7644	5.4143	5.4115	2.9386
NP	070.22	14.8863	6.5362	5.4115	2.9386
	088.02	12.7866	4.5029	5.2489	3.0348
	088.03	12.0820	3.8496	5.2489	2.9835
	088.04	10.9601	2.7277	5.2489	2.9835
	088.05	14.3052	5.9135	5.2489	3.1428
TU	088.07	15.5723	9.2201	3.7812	2.5710
WIL	088.08	15.8479	7.1928	5.2489	3.4062
	088.09	14.5952	6.0101	5.2489	3.3362
SHER	088.10	17.6020	8.3832	4.9858	4.2330
	088.11	14.5952	6.0101	5.2489	3.3362
SHER	088.12	15.7755	6.6055	4.9858	4.1842
	088.13	13.1846	4.5995	5.2489	3.3362
	088.14	12.8946	4.5029	5.2489	3.1428

2003-04 TAX RATES BY CODE AREA

City	Tax Code 03/04	Tax Rate Total	General Government Operating	School Operating	Excluded From Limitation
TU	088.15	15.5723	9.2201	3.7812	2.5710
TU	088.16	13.7458	7.4368	3.7812	2.5278
	088.17	12.7687	4.2349	5.2489	3.2849
WIL	088.18	15.9559	7.1928	5.2489	3.5142
	088.19	13.0766	4.5995	5.2489	3.2282
SHER	088.25	17.6020	8.3832	4.9858	4.2330
SHER	088.26	17.3120	8.2770	4.9858	4.0492
TU	088.27	15.8179	9.4657	3.7812	2.5710
TU	088.28	15.8179	9.4657	3.7812	2.5710
	088.29	13.1846	4.5995	5.2489	3.3362
SHER	088.30	17.6020	8.3832	4.9858	4.2330
SHER	088.31	15.7755	6.6055	4.9858	4.1842
WIL	101.01	17.7967	8.9668	5.5531	3.2768
	101.02	15.3483	4.5995	7.0199	3.7289
WIL	101.03	18.0116	9.0250	5.7098	3.2768
	101.04	15.2403	4.5995	7.0199	3.6209
PORT	104.17	20.0420	11.7540	6.2679	2.0201
PORT	104.18	20.1859	11.7540	6.2679	2.1640
	104.21	16.1495	7.3174	6.6814	2.1507
BE	104.24	18.8564	9.4350	6.6814	2.7400
BE	104.25	18.7125	9.4350	6.6814	2.5961
	117.02	9.2234	2.7277	5.4091	1.0866
	511.02	10.4528	4.0043	5.4860	0.9625
	511.03	10.3688	4.0337	5.4860	0.8491
	511.05	10.3688	4.0337	5.4860	0.8491
	511.06	9.0628	2.7277	5.4860	0.8491
	511.07	9.0628	2.7277	5.4860	0.8491
	511.08	10.3688	4.0337	5.4860	0.8491
GASTON	511.09	16.9834	10.6483	5.4860	0.8491

CODE	CITIES	CODE	CITIES
BANKS	BANKS	LO	LAKE OSWEGO
BE	BEAVERTON	NP	NORTH PLAINS
COR	CORNELIUS	PORT	PORTLAND
DUR	DURHAM	RIV	RIVERGROVE
FG	FOREST GROVE	SHER	SHERWOOD
GASTON	GASTON	TI	TIGARD
HI	HILLSBORO	TU	TUALATIN
KC	KING CITY	WIL	WILSONVILLE

School Districts in Washington County

District Number	District Name	Tax Codes Prefix
SD #1Jt	Hillsboro School District 1J	1, 7, 29, 39, 58, 70
SD #7 Jt.	Lake Oswego School District	17
SD #13	Banks School District	13
SD #15	Forest Grove School District	15
SD #23 Jt.	Tigard-Tualatin School District 23J	23
SD #46 Jt.	Newberg School District 29J	46
SD #48 Jt.	Beaverton School District 48J	50, 51, 52
SD #49 Jt.	Vernonia School District 47J	49
SD #88 Jt.	Sherwood School District 88J	88
SD #101 Jt.	West Linn-Wilsonville School District 3J	101
SD #1-1 Jt.	Portland School District No. 1	104
SD #117 Jt.	Scappoose School District	117
SD #511 Jt.	Gaston School District	511

City Tax Code Areas

City	Code	Tax Codes
Banks	BANKS	13-20, 13-25
Beaverton	BE	51-51, 51-58, 51-60, 51-61, 51-62, 51-75, 52-05, 52-43, 104-24, 104-25
Cornelius	COR	7-19, 7-26, 7-29, 15-8, 15-12
Durham	DUR	23-87, 23-88, 23-89
Forest Grove	FG	15-13, 15-19, 15-22, 15-24, 15-25
Gaston	GASTON	511-9
Hillsboro	HI	1-10, 1-12, 1-16, 1-17, 1-18, 1-34, 1-39, 7-1, 7-24, 7-31, 29-7, 29-13, 29-14, 29-31, 29-32, 51-46, 51-47, 51-48, 51-49, 58-6
King City	KC	23-86
Lake Oswego (Jt.)	LO	17-07
North Plains	NP	1-50, 70-14, 70-17, 70-22
Portland (Jt.)	PORT	23-60, 52-28, 52-35, 52-36, 52-37, 52-38, 52-40, 104-17, 104-18
Rivergrove (Jt.)	RIV	17-01, 17-04
Sherwood	SHER	88-10, 88-12, 88-30, 88-31
Tigard	TI	23-74, 23-81, 23-83, 50-94, 50-97, 51-85, 52-31
Tualatin (Jt.)	TU	17-2, 17-3, 23-1, 23-3, 23-5, 23-7, 23-25, 23-76, 88-7, 88-15, 88-16
Wilsonville (Jt.)	WIL	88-8, 88-18, 101-01, 101-3, 101-5